APPENDIX 5.9 BIG-1

HAZARDOUS MATERIALS AND WASTES TECHNICAL REPORT

*PART 8

PHYSICAL SETTING SOURCE RECORDS SEARCHED

TOPOGRAPHIC INFORMATION

USGS 7.5' Digital Elevation Model (DEM)
Source: United States Geologic Survey
EDR acquired the USGS 7.5' Digital Elevation Model in 2002 and updated it in 2006. The 7.5 minute DEM corresponds to the USGS 1:24,000- and 1:25,000-scale topographic quadrangle maps. The DEM provides elevation data with consistent elevation units and projection.

Source: U.S. Geological Survey

HYDROLOGIC INFORMATION

Flood Zone Data: This data was obtained from the Federal Emergency Management Agency (FEMA). It depicts 100-year and 500-year flood zones as defined by FEMA. It includes the National Flood Hazard Layer (NFHL) which incorporates Flood Insurance Rate Map (FIRM) data and Q3 data from FEMA in areas not covered by NFHL.
Source: FEMA
Telephone: 877-336-2627
Date of Government Version: 2003, 2015

NWI: National Wetlands Inventory. This data, available in select counties across the country, was obtained by EDR in 2002, 2005 and 2010 from the U.S. Fish and Wildlife Service.

State Wetlands Data: Wetland Inventory
Source: Department of Fish and Wildlife
Telephone: 916-445-0411

HYDROGEOLOGIC INFORMATION

AQUIFLOW[R] Information System
Source: EDR proprietary database of groundwater flow information
EDR has developed the AQUIFLOW Information System (AIS) to provide data on the general direction of groundwater flow at specific points. EDR has reviewed reports submitted to regulatory authorities at select sites and has extracted the date of the report, hydrogeologically determined groundwater flow direction and depth to water table information.

GEOLOGIC INFORMATION

Geologic Age and Rock Stratigraphic Unit
Source: P.G. Schruben, R.E. Arndt and W.J. Bawiec, Geology of the Conterminous U.S. at 1:2,500,000 Scale - A digital representation of the 1974 P.B. King and H.M. Beikman Map, USGS Digital Data Series DDS - 11 (1994).

STATSGO: State Soil Geographic Database
Source: Department of Agriculture, Natural Resources Conservation Service (NRCS)
The U.S. Department of Agriculture's (USDA) Natural Resources Conservation Service (NRCS) leads the national Conservation Soil Survey (NCSS) and is responsible for collecting, storing, maintaining and distributing soil survey information for privately owned lands in the United States. A soil map in a soil survey is a representation of soil patterns in a landscape. Soil maps for STATSGO are compiled by generalizing more detailed (SSURGO) soil survey maps.

SSURGO: Soil Survey Geographic Database
Source: Department of Agriculture, Natural Resources Conservation Service (NRCS)
Telephone: 800-672-5559
SSURGO is the most detailed level of mapping done by the Natural Resources Conservation Service, mapping scales generally range from 1:12,000 to 1:63,360. Field mapping methods using national standards are used to construct the soil maps in the Soil Survey Geographic (SSURGO) database. SSURGO digitizing duplicates the original soil survey maps. This level of mapping is designed for use by landowners, townships and county natural resource planning and management.

PHYSICAL SETTING SOURCE RECORDS SEARCHED

LOCAL / REGIONAL WATER AGENCY RECORDS

FEDERAL WATER WELLS

PWS: Public Water Systems
Source: EPA/Office of Drinking Water
Telephone: 202-564-3750
Public Water System data from the Federal Reporting Data System. A PWS is any water system which provides water to at least 25 people for at least 60 days annually. PWSs provide water from wells, rivers and other sources.

PWS ENF: Public Water Systems Violation and Enforcement Data
Source: EPA/Office of Drinking Water
Telephone: 202-564-3750
Violation and Enforcement data for Public Water Systems from the Safe Drinking Water Information System (SDWIS) after August 1995. Prior to August 1995, the data came from the Federal Reporting Data System (FRDS).

USGS Water Wells: USGS National Water Inventory System (NWIS)
This database contains descriptive information on sites where the USGS collects or has collected data on surface water and/or groundwater. The groundwater data includes information on wells, springs, and other sources of groundwater.

OTHER STATE DATABASE INFORMATION

Groundwater Ambient Monitoring & Assessment Program
State Water Resources Control Board
Telephone: 916-341-5577
The GAMA Program is Californias comprehensive groundwater quality monitoring program. GAMA collects data by testing the untreated, raw water in different types of wells for naturally-occurring and man-made chemicals. The GAMA data includes Domestic, Monitoring and Municipal well types from the following sources, Department of Water Resources, Department of Heath Services, EDF, Agricultural Lands, Lawrence Livermore National Laboratory, Department of Pesticide Regulation, United States Geological Survey, Groundwater Ambient Monitoring and Assessment Program and Local Groundwater Projects.

Water Well Database
Source: Department of Water Resources
Telephone: 916-651-9648

California Drinking Water Quality Database
Source: Department of Public Health
Telephone: 916-324-2319
The database includes all drinking water compliance and special studies monitoring for the state of California since 1984. It consists of over 3,200,000 individual analyses along with well and water system information.

California Oil and Gas Well Locations
Source: Dept of Conservation, Geologic Energy Management Division
Telephone: 916-323-1779
Oil and Gas well locations in the state.

California Earthquake Fault Lines
Source: California Division of Mines and Geology
The fault lines displayed on EDR's Topographic map are digitized quaternary fault lines prepared in 1975 by the United State Geological Survey. Additional information (also from 1975) regarding activity at specific fault lines comes from California's Preliminary Fault Activity Map prepared by the California Division of Mines and Geology.

RADON

State Database: CA Radon
Source: Department of Public Health
Telephone: 916-210-8558
Radon Database for California

PHYSICAL SETTING SOURCE RECORDS SEARCHED

Area Radon Information
Source: USGS
Telephone: 703-356-4020
The National Radon Database has been developed by the U.S. Environmental Protection Agency (USEPA) and is a compilation of the EPA/State Residential Radon Survey and the National Residential Radon Survey. The study covers the years 1986 - 1992. Where necessary data has been supplemented by information collected at private sources such as universities and research institutions.

EPA Radon Zones
Source: EPA
Telephone: 703-356-4020
Sections 307 & 309 of IRAA directed EPA to list and identify areas of U.S. with the potential for elevated indoor radon levels.

OTHER

Airport Landing Facilities: Private and public use landing facilities
Source: Federal Aviation Administration, 800-457-6656

Epicenters: World earthquake epicenters, Richter 5 or greater
Source: Department of Commerce, National Oceanic and Atmospheric Administration

California Earthquake Fault Lines: The fault lines displayed on EDR's Topographic map are digitized quaternary fault lines, prepared in 1975 by the United State Geological Survey. Additional information (also from 1975) regarding activity at specific fault lines comes from California's Preliminary Fault Activity Map prepared by the California Division of Mines and Geology.

STREET AND ADDRESS INFORMATION

Â© 2015 TomTom North America, Inc. All rights reserved. This material is proprietary and the subject of copyright protection and other intellectual property rights owned by or licensed to Tele Atlas North America, Inc. The use of this material is subject to the terms of a license agreement. You will be held liable for any unauthorized copying or disclosure of this material.

Gomez

25268 Main Street, Barstow, CA

Barstow, CA 92311

Inquiry Number: 6907232.3

March 21, 2022

Certified Sanborn® Map Report

6 Armstrong Road, 4th floor
Shelton, CT 06484
Toll Free: 800.352.0050
www.edrnet.com

Certified Sanborn® Map Report

03/21/22

Site Name:	Client Name:
Gomez	TRC Environmental Consultants
25268 Main Street, Barstow, C.	17911 VON KARMAN AVE SUITE 400
Barstow, CA 92311	IRVINE, CA 92614
EDR Inquiry # 6907232.3	Contact: Jose Maldonado

The Sanborn Library has been searched by EDR and maps covering the target property location as provided by TRC Environmental Consultants were identified for the years listed below. The Sanborn Library is the largest, most complete collection of fire insurance maps. The collection includes maps from Sanborn, Bromley, Perris & Browne, Hopkins, Barlow, and others. Only Environmental Data Resources Inc. (EDR) is authorized to grant rights for commercial reproduction of maps by the Sanborn Library LLC, the copyright holder for the collection. Results can be authenticated by visiting www.edrnet.com/sanborn.

The Sanborn Library is continually enhanced with newly identified map archives. This report accesses all maps in the collection as of the day this report was generated.

Certified Sanborn Results:

Certification # 87BD-4591-9E28

PO # 485248.0000.0000

Project 485248.0000.0000

UNMAPPED PROPERTY

This report certifies that the complete holdings of the Sanborn Library, LLC collection have been searched based on client supplied target property information, and fire insurance maps covering the target property were not found.

Sanborn® Library search results

Certification #: 87BD-4591-9E28

The Sanborn Library includes more than 1.2 million fire insurance maps from Sanborn, Bromley, Perris & Browne, Hopkins, Barlow and others which track historical property usage in approximately 12,000 American cities and towns. Collections searched:

- ✔ Library of Congress
- ✔ University Publications of America
- ✔ EDR Private Collection

The Sanborn Library LLC Since 1866™

Limited Permission To Make Copies

TRC Environmental Consultants (the client) is permitted to make up to FIVE photocopies of this Sanborn Map transmittal and each fire insurance map accompanying this report solely for the limited use of its customer. No one other than the client is authorized to make copies. Upon request made directly to an EDR Account Executive, the client may be permitted to make a limited number of additional photocopies. This permission is conditioned upon compliance by the client, its customer and their agents with EDR's copyright policy; a copy of which is available upon request.

Disclaimer - Copyright and Trademark Notice

This Report contains certain information obtained from a variety of public and other sources reasonably available to Environmental Data Resources, Inc. It cannot be concluded from this Report that coverage information for the target and surrounding properties does not exist from other sources. NO WARRANTY EXPRESSED OR IMPLIED, IS MADE WHATSOEVER IN CONNECTION WITH THIS REPORT. ENVIRONMENTAL DATA RESOURCES, INC. SPECIFICALLY DISCLAIMS THE MAKING OF ANY SUCH WARRANTIES, INCLUDING WITHOUT LIMITATION, MERCHANTABILITY OR FITNESS FOR A PARTICULAR USE OR PURPOSE. ALL RISK IS ASSUMED BY THE USER. IN NO EVENT SHALL ENVIRONMENTAL DATA RESOURCES, INC. BE LIABLE TO ANYONE, WHETHER ARISING OUT OF ERRORS OR OMISSIONS, NEGLIGENCE, ACCIDENT OR ANY OTHER CAUSE, FOR ANY LOSS OF DAMAGE, INCLUDING, WITHOUT LIMITATION, SPECIAL, INCIDENTAL, CONSEQUENTIAL, OR EXEMPLARY DAMAGES. ANY LIABILITY ON THE PART OF ENVIRONMENTAL DATA RESOURCES, INC. IS STRICTLY LIMITED TO A REFUND OF THE AMOUNT PAID FOR THIS REPORT. Purchaser accepts this Report "AS IS". Any analyses, estimates, ratings, environmental risk levels or risk codes provided in this Report are provided for illustrative purposes only, and are not intended to provide, nor should they be interpreted as providing any facts regarding, or prediction or forecast of, any environmental risk for any property. Only a Phase I Environmental Site Assessment performed by an environmental professional can provide information regarding the environmental risk for any property. Additionally, the information provided in this Report is not to be construed as legal advice.

Copyright 2022 by Environmental Data Resources, Inc. All rights reserved. Reproduction in any media or format, in whole or in part, of any report or map of Environmental Data Resources, Inc., or its affiliates, is prohibited without prior written permission.

EDR and its logos (including Sanborn and Sanborn Map) are trademarks of Environmental Data Resources, Inc. or its affiliates. All other trademarks used herein are the property of their respective owners.

Gomez

25268 Main Street, Barstow, CA

Barstow, CA 92311

Inquiry Number: 6907232.4

March 21, 2022

EDR Historical Topo Map Report

with QuadMatch™

6 Armstrong Road, 4th floor
Shelton, CT 06484
Toll Free: 800.352.0050
www.edrnet.com

EDR Historical Topo Map Report

03/21/22

Site Name:	Client Name:
Gomez	TRC Environmental Consultants
25268 Main Street, Barstow, C.	17911 VON KARMAN AVE SUITE 400
Barstow, CA 92311	IRVINE, CA 92614
EDR Inquiry # 6907232.4	Contact: Jose Maldonado

EDR Topographic Map Library has been searched by EDR and maps covering the target property location as provided by TRC Environmental Consultants were identified for the years listed below. EDR's Historical Topo Map Report is designed to assist professionals in evaluating potential liability on a target property resulting from past activities. EDRs Historical Topo Map Report includes a search of a collection of public and private color historical topographic maps, dating back to the late 1800s.

Search Results:

P.O.#	485248.0000.0000
Project:	485248.0000.0000

Coordinates:

Latitude:	34.877413 34° 52' 39" North
Longitude:	-117.110121 -117° 6' 36" West
UTM Zone:	Zone 11 North
UTM X Meters:	489936.31
UTM Y Meters:	3859454.30
Elevation:	2243.00' above sea level

Maps Provided:

2018 1932
2015
2012
1993
1984
1971
1956
1934

Disclaimer - Copyright and Trademark Notice

This Report contains certain information obtained from a variety of public and other sources reasonably available to Environmental Data Resources, Inc. It cannot be concluded from this Report that coverage information for the target and surrounding properties does not exist from other sources. NO WARRANTY EXPRESSED OR IMPLIED, IS MADE WHATSOEVER IN CONNECTION WITH THIS REPORT. ENVIRONMENTAL DATA RESOURCES, INC. SPECIFICALLY DISCLAIMS THE MAKING OF ANY SUCH WARRANTIES, INCLUDING WITHOUT LIMITATION, MERCHANTABILITY OR FITNESS FOR A PARTICULAR USE OR PURPOSE. ALL RISK IS ASSUMED BY THE USER. IN NO EVENT SHALL ENVIRONMENTAL DATA RESOURCES, INC. BE LIABLE TO ANYONE, WHETHER ARISING OUT OF ERRORS OR OMISSIONS, NEGLIGENCE, ACCIDENT OR ANY OTHER CAUSE, FOR ANY LOSS OF DAMAGE, INCLUDING, WITHOUT LIMITATION, SPECIAL, INCIDENTAL, CONSEQUENTIAL, OR EXEMPLARY DAMAGES. ANY LIABILITY ON THE PART OF ENVIRONMENTAL DATA RESOURCES, INC. IS STRICTLY LIMITED TO A REFUND OF THE AMOUNT PAID FOR THIS REPORT. Purchaser accepts this Report "AS IS". Any analyses, estimates, ratings, environmental risk levels or risk codes provided in this Report are provided for illustrative purposes only, and are not intended to provide, nor should they be interpreted as providing any facts regarding, or prediction or forecast of, any environmental risk for any property. Only a Phase I Environmental Site Assessment performed by an environmental professional can provide information regarding the environmental risk for any property. Additionally, the information provided in this Report is not to be construed as legal advice.

Copyright 2022 by Environmental Data Resources, Inc. All rights reserved. Reproduction in any media or format, in whole or in part, of any report or map of Environmental Data Resources, Inc., or its affiliates, is prohibited without prior written permission.

EDR and its logos (including Sanborn and Sanborn Map) are trademarks of Environmental Data Resources, Inc. or its affiliates. All other trademarks used herein are the property of their respective owners.

Topo Sheet Key

This EDR Topo Map Report is based upon the following USGS topographic map sheets.

2018 Source Sheets

Barstow
2018
7.5-minute, 24000

Barstow SE
2018
7.5-minute, 24000

Hinkley
2018
7.5-minute, 24000

Hodge
2018
7.5-minute, 24000

2015 Source Sheets

Barstow
2015
7.5-minute, 24000



Barstow SE
2015
7.5-minute, 24000

Hinkley
2015
7.5-minute, 24000

Hodge
2015
7.5-minute, 24000

2012 Source Sheets

Barstow
2012
7.5-minute, 24000

Barstow SE
2012
7.5-minute, 24000

Hinkley
2012
7.5-minute, 24000

Hodge
2012
7.5-minute, 24000

1993 Source Sheets

Barstow SE
1993
7.5-minute, 24000
Aerial Photo Revised 1989

Barstow
1993
7.5-minute, 24000
Aerial Photo Revised 1989

Hinkley
1993
7.5-minute, 24000
Aerial Photo Revised 1989

Hodge
1993
7.5-minute, 24000
Aerial Photo Revised 1989

Topo Sheet Key

This EDR Topo Map Report is based upon the following USGS topographic map sheets.

1984 Source Sheets



BARSTOW
1984
15-minute, 50000

1971 Source Sheets

Barstow
1971
7.5-minute, 24000
Aerial Photo Revised 1970

Hodge
1971
7.5-minute, 24000
Aerial Photo Revised 1970

Barstow SE
1971
7.5-minute, 24000
Aerial Photo Revised 1970

Hinkley
1971
7.5-minute, 24000
Aerial Photo Revised 1970

1956 Source Sheets

Barstow
1956
15-minute, 62500
Aerial Photo Revised 1952

1934 Source Sheets

Barstow
1934
30-minute, 125000

Topo Sheet Key

This EDR Topo Map Report is based upon the following USGS topographic map sheets.

1932 Source Sheets

Barstow
1932
30-minute, 125000

Historical Topo Map

2018

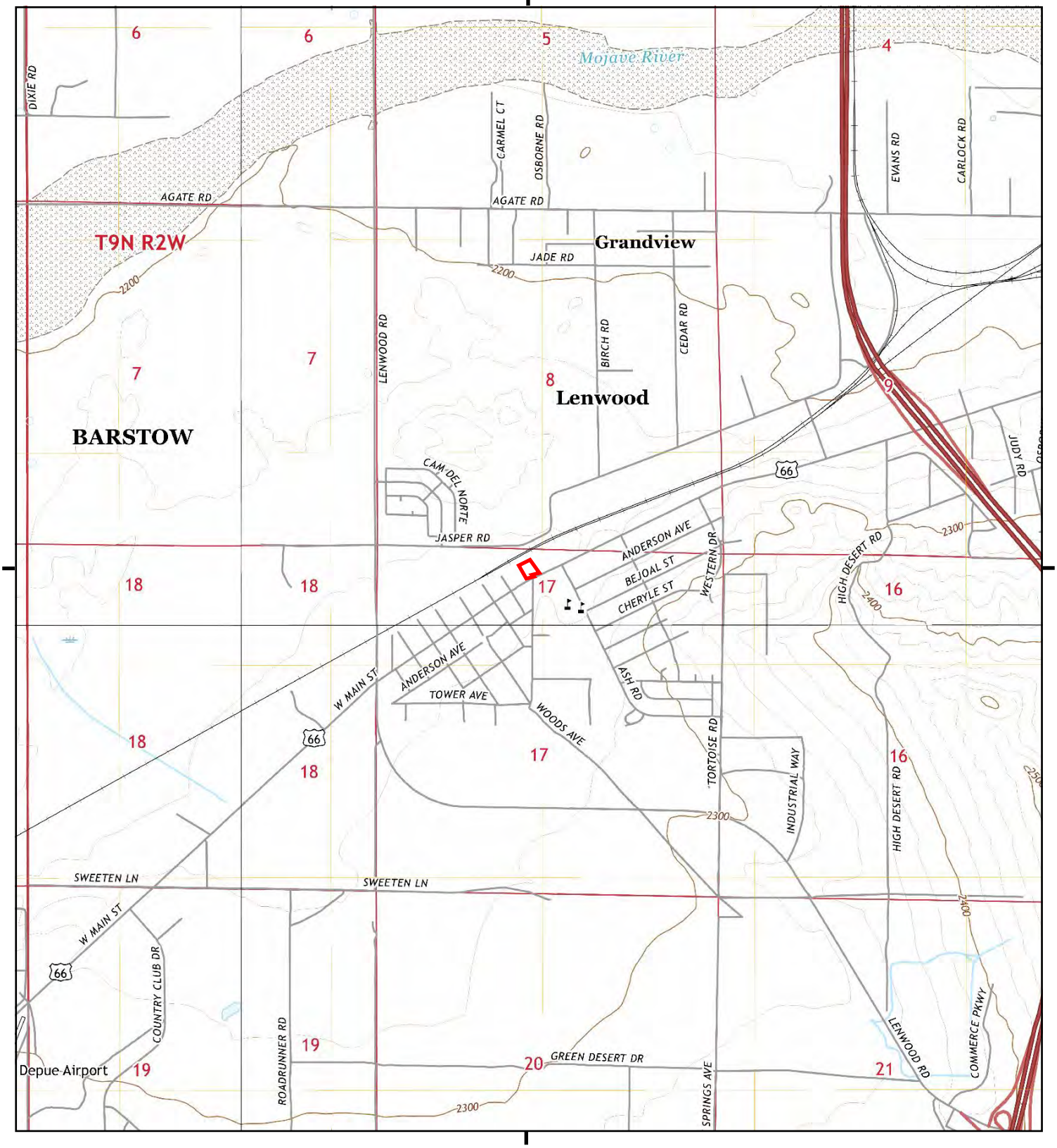

This report includes information from the following map sheet(s).

0 Miles 0.25 0.5 1 1.5

NW N NE
W E
SW S SE

TP, Barstow, 2018, 7.5-minute
SE, Barstow SE, 2018, 7.5-minute
SW, Hodge, 2018, 7.5-minute
NW, Hinkley, 2018, 7.5-minute

SITE NAME: Gomez
ADDRESS: 25268 Main Street, Barstow, CA
Barstow, CA 92311
CLIENT: TRC Environmental Consultants

N

Historical Topo Map

2015

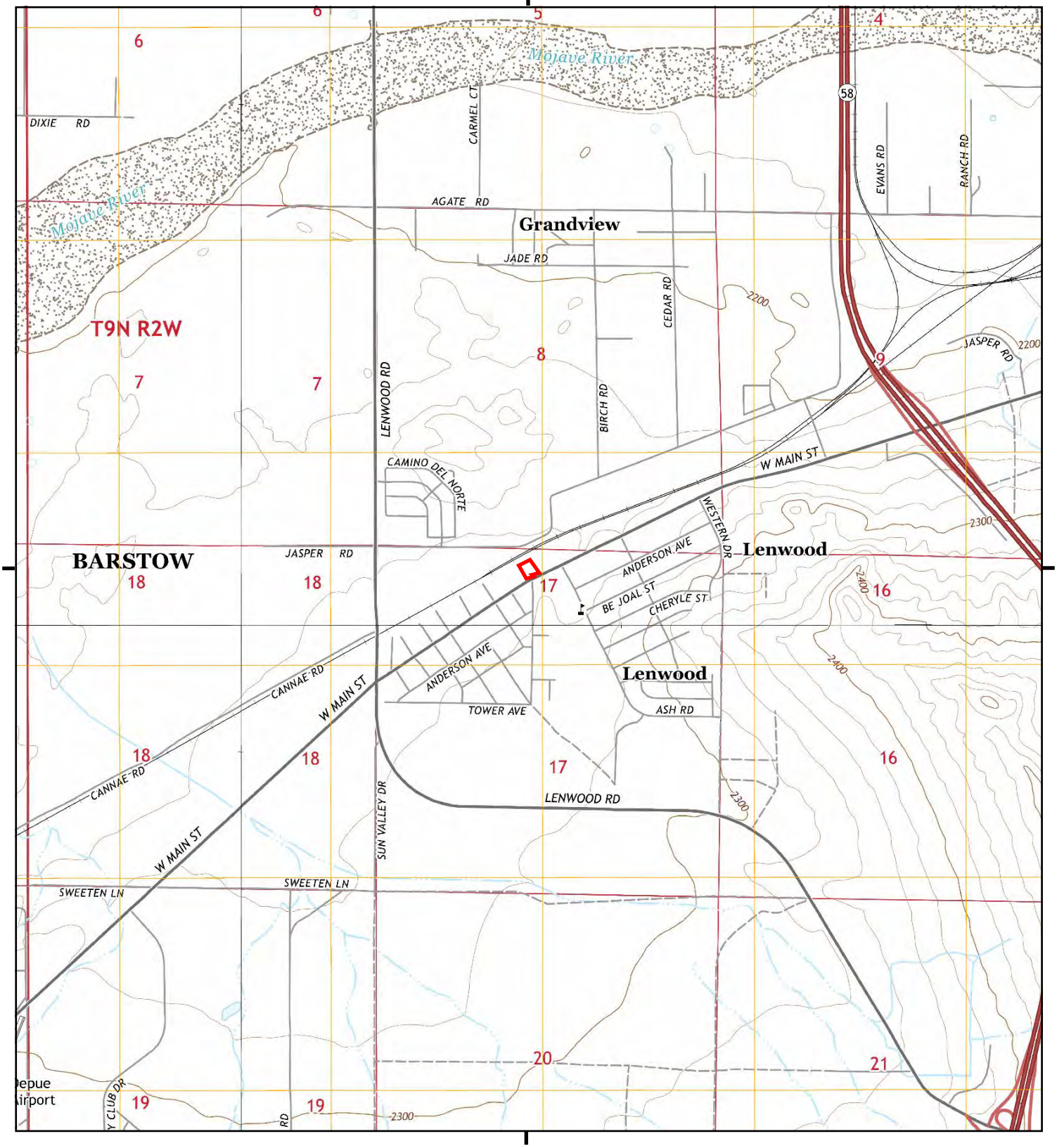

This report includes information from the following map sheet(s).

0 Miles 0.25 0.5 1 1.5

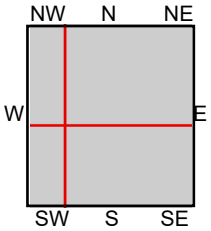

TP, Barstow, 2015, 7.5-minute
SE, Barstow SE, 2015, 7.5-minute
SW, Hodge, 2015, 7.5-minute
NW, Hinkley, 2015, 7.5-minute

SITE NAME: Gomez
ADDRESS: 25268 Main Street, Barstow, CA
Barstow, CA 92311
CLIENT: TRC Environmental Consultants

N

Historical Topo Map

2012

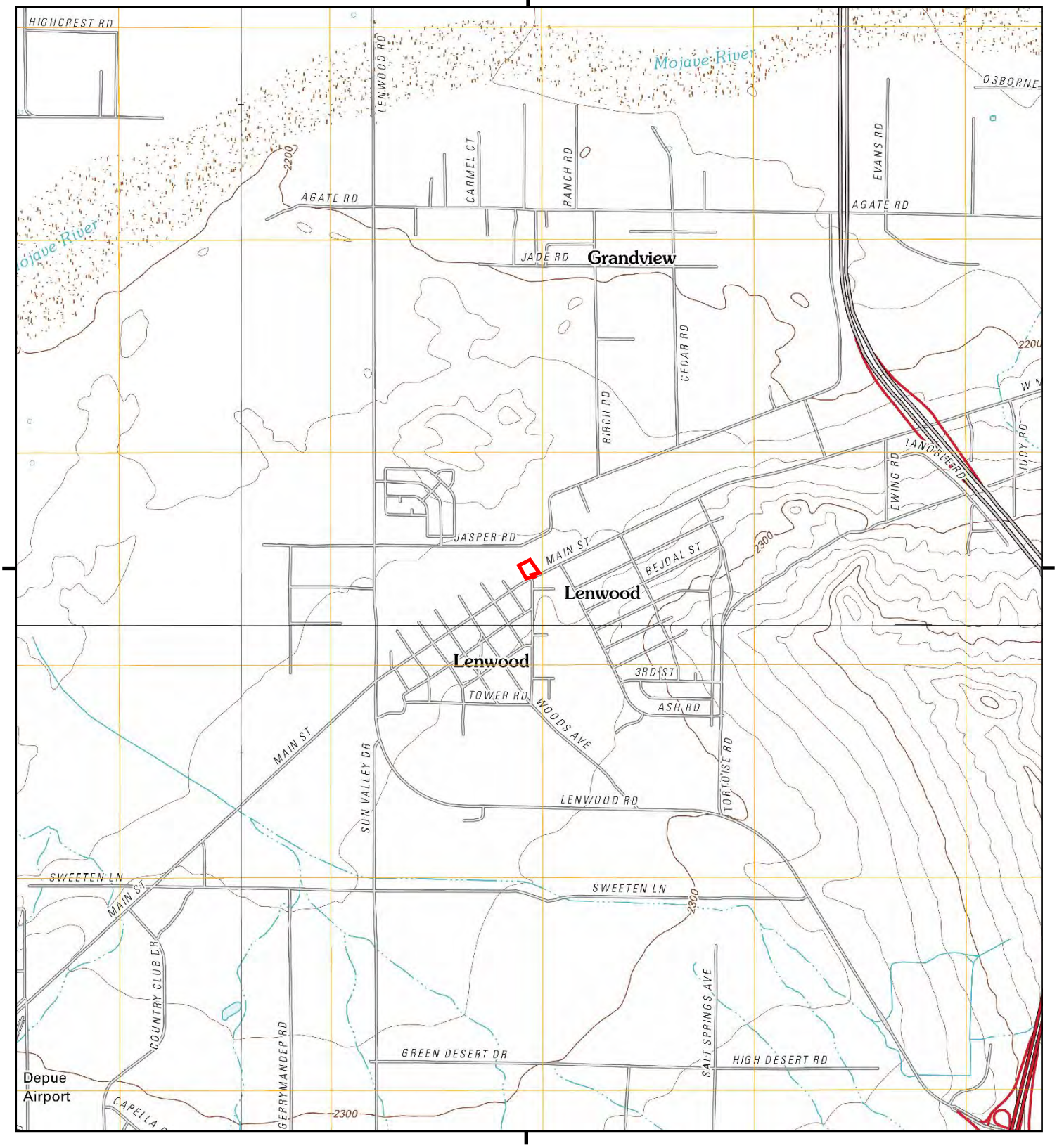

This report includes information from the following map sheet(s).

0 Miles 0.25 0.5 1 1.5

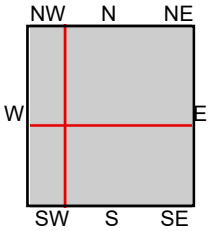

TP, Barstow, 2012, 7.5-minute
SE, Barstow SE, 2012, 7.5-minute
SW, Hodge, 2012, 7.5-minute
NW, Hinkley, 2012, 7.5-minute

SITE NAME: Gomez
ADDRESS: 25268 Main Street, Barstow, CA
Barstow, CA 92311
CLIENT: TRC Environmental Consultants

N

Historical Topo Map

1993

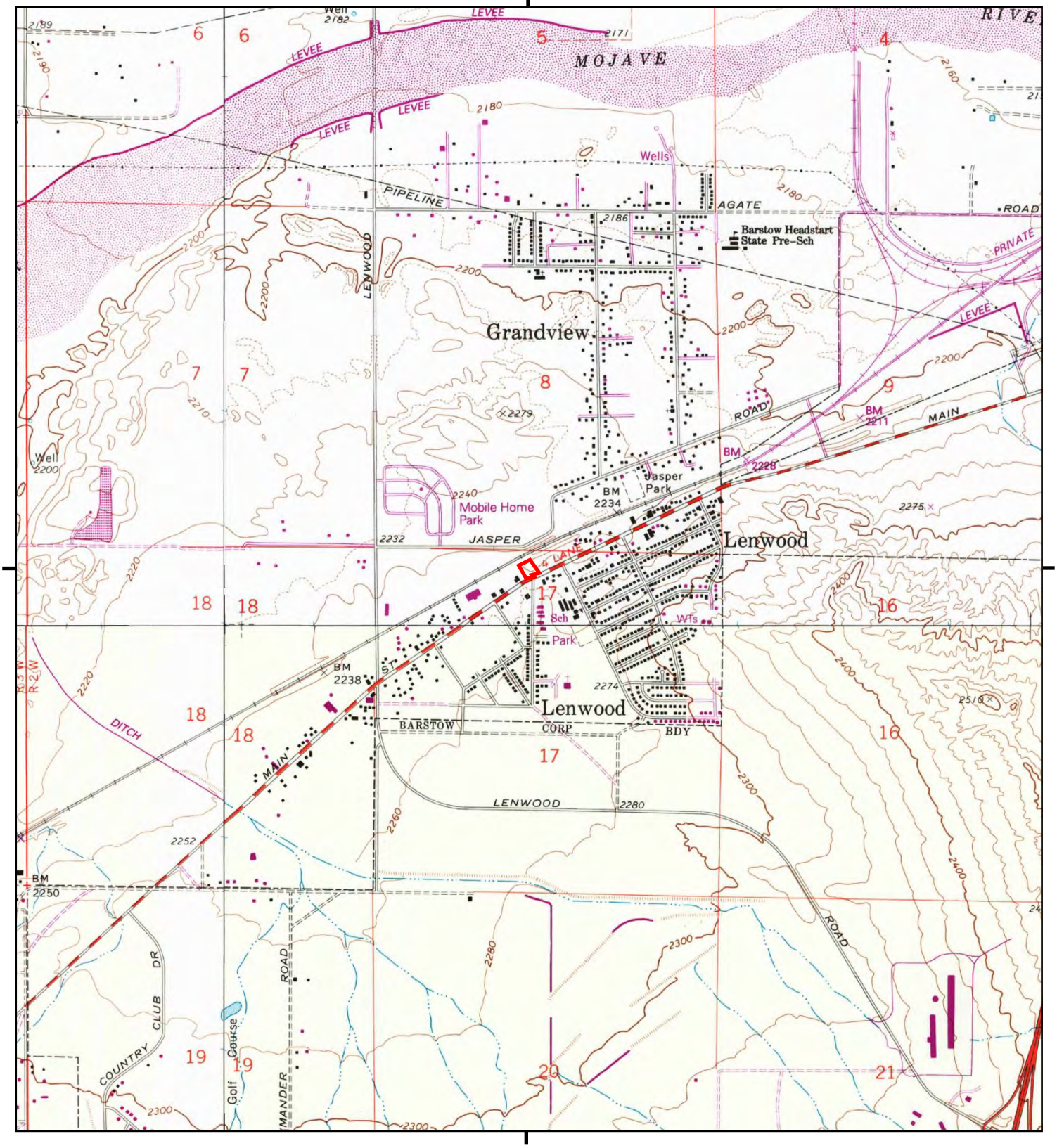

This report includes information from the following map sheet(s).

0 Miles 0.25 0.5 1 1.5

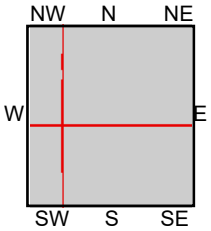

TP, Barstow, 1993, 7.5-minute
SE, Barstow SE, 1993, 7.5-minute
SW, Hodge, 1993, 7.5-minute
NW, Hinkley, 1993, 7.5-minute

SITE NAME: Gomez
ADDRESS: 25268 Main Street, Barstow, CA
Barstow, CA 92311
CLIENT: TRC Environmental Consultants

N

Historical Topo Map

1984

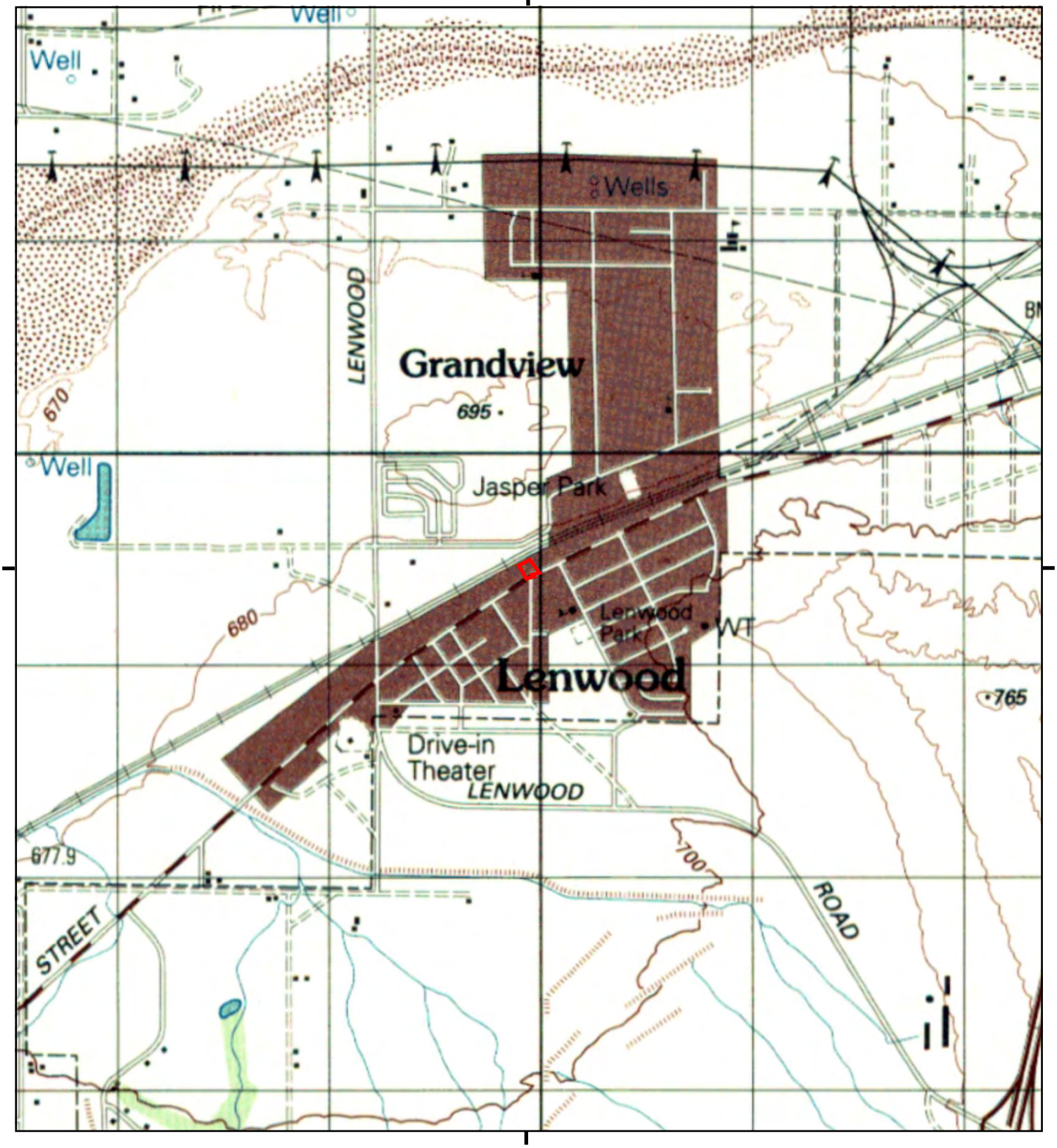

This report includes information from the following map sheet(s).

0 Miles 0.25 0.5 1 1.5

NW N NE
W E
SW S SE

TP, BARSTOW, 1984, 15-minute

SITE NAME: Gomez
ADDRESS: 25268 Main Street, Barstow, CA
Barstow, CA 92311
CLIENT: TRC Environmental Consultants

N

Historical Topo Map

1971

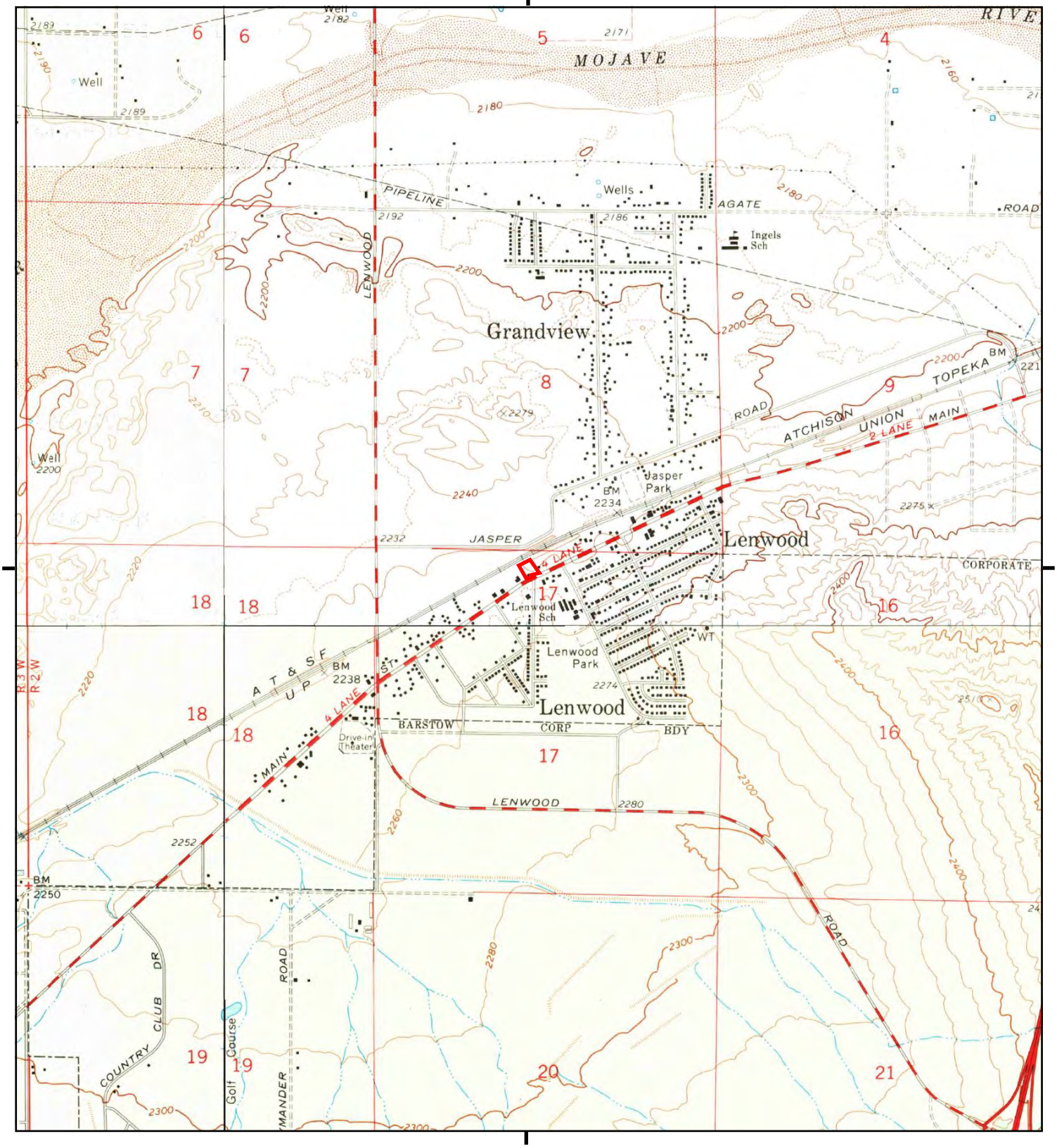

This report includes information from the following map sheet(s).

0 Miles 0.25 0.5 1 1.5

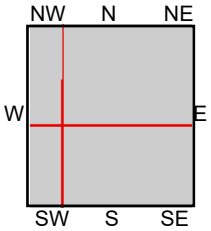

TP, Barstow, 1971, 7.5-minute
SE, Barstow SE, 1971, 7.5-minute
SW, Hodge, 1971, 7.5-minute
NW, Hinkley, 1971, 7.5-minute

SITE NAME: Gomez
ADDRESS: 25268 Main Street, Barstow, CA
Barstow, CA 92311
CLIENT: TRC Environmental Consultants

N

Historical Topo Map

1956

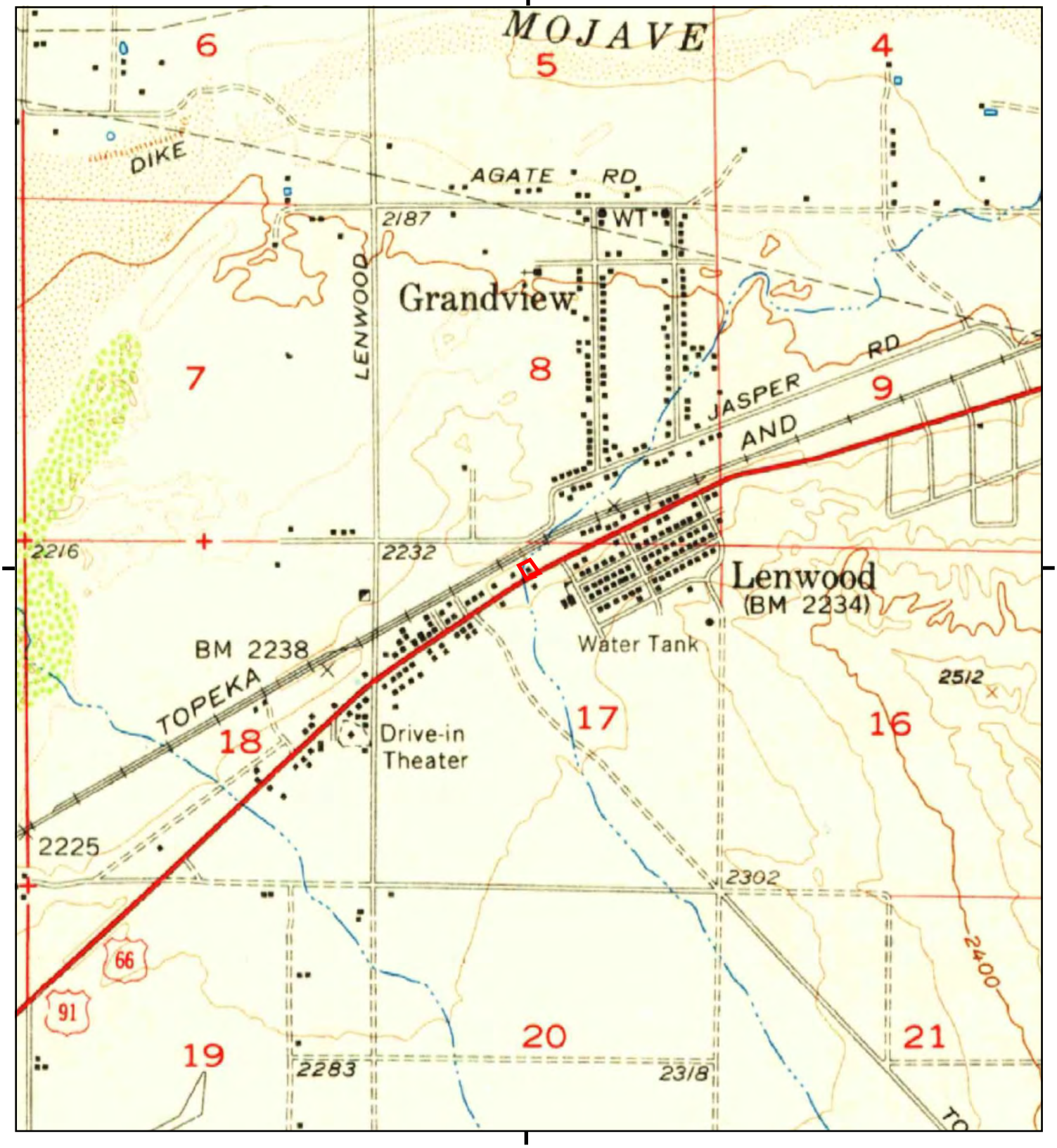

This report includes information from the following map sheet(s).

0 Miles 0.25 0.5 1 1.5

NW N NE
W E
SW S SE

TP, Barstow, 1956, 15-minute

SITE NAME: Gomez
ADDRESS: 25268 Main Street, Barstow, CA
Barstow, CA 92311
CLIENT: TRC Environmental Consultants

N

Historical Topo Map

1934

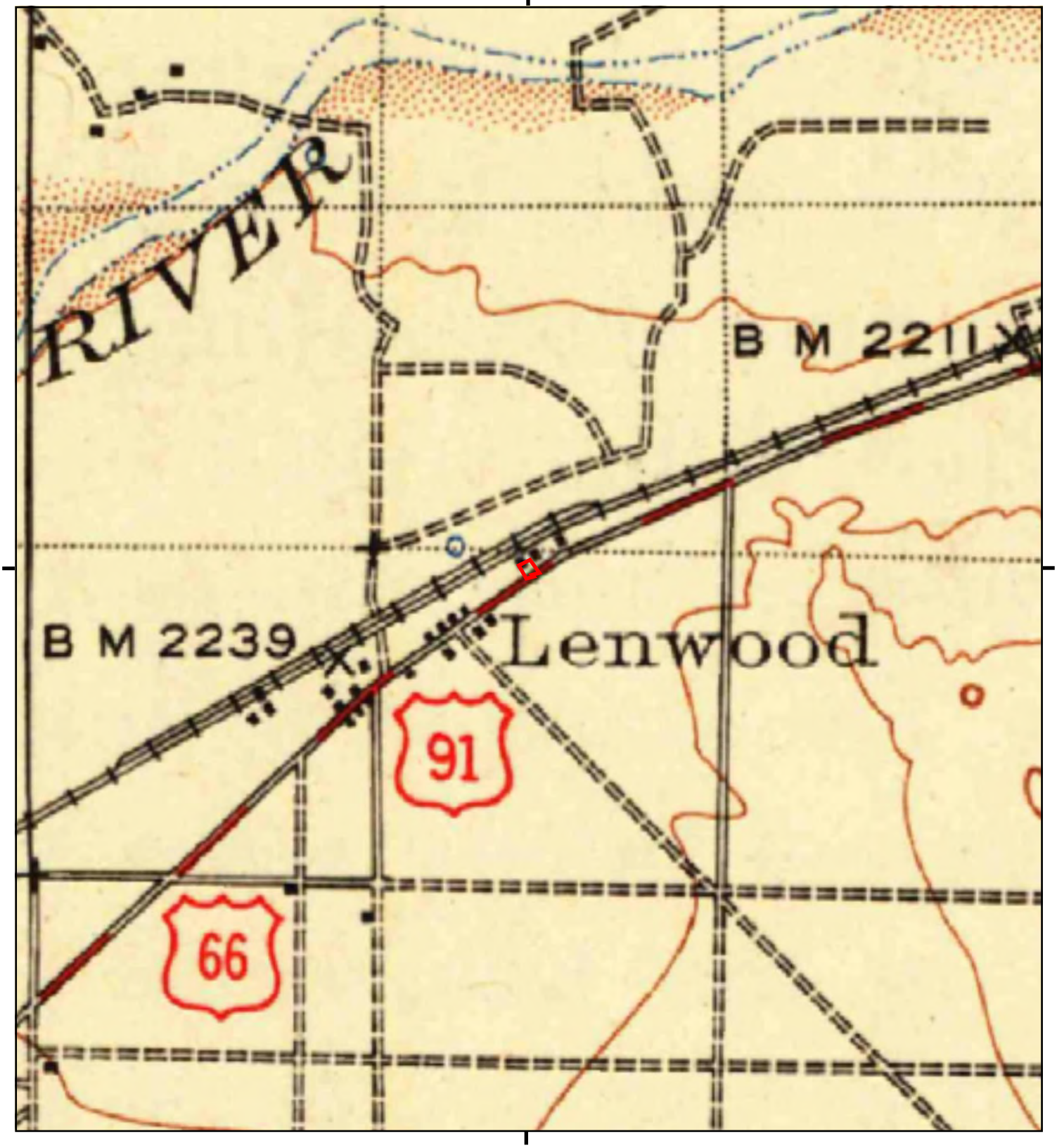

This report includes information from the following map sheet(s).

0 Miles 0.25 0.5 1 1.5

NW N NE
W E
SW S SE

TP, Barstow, 1934, 30-minute

SITE NAME: Gomez
ADDRESS: 25268 Main Street, Barstow, CA
Barstow, CA 92311
CLIENT: TRC Environmental Consultants

N

Historical Topo Map

1932

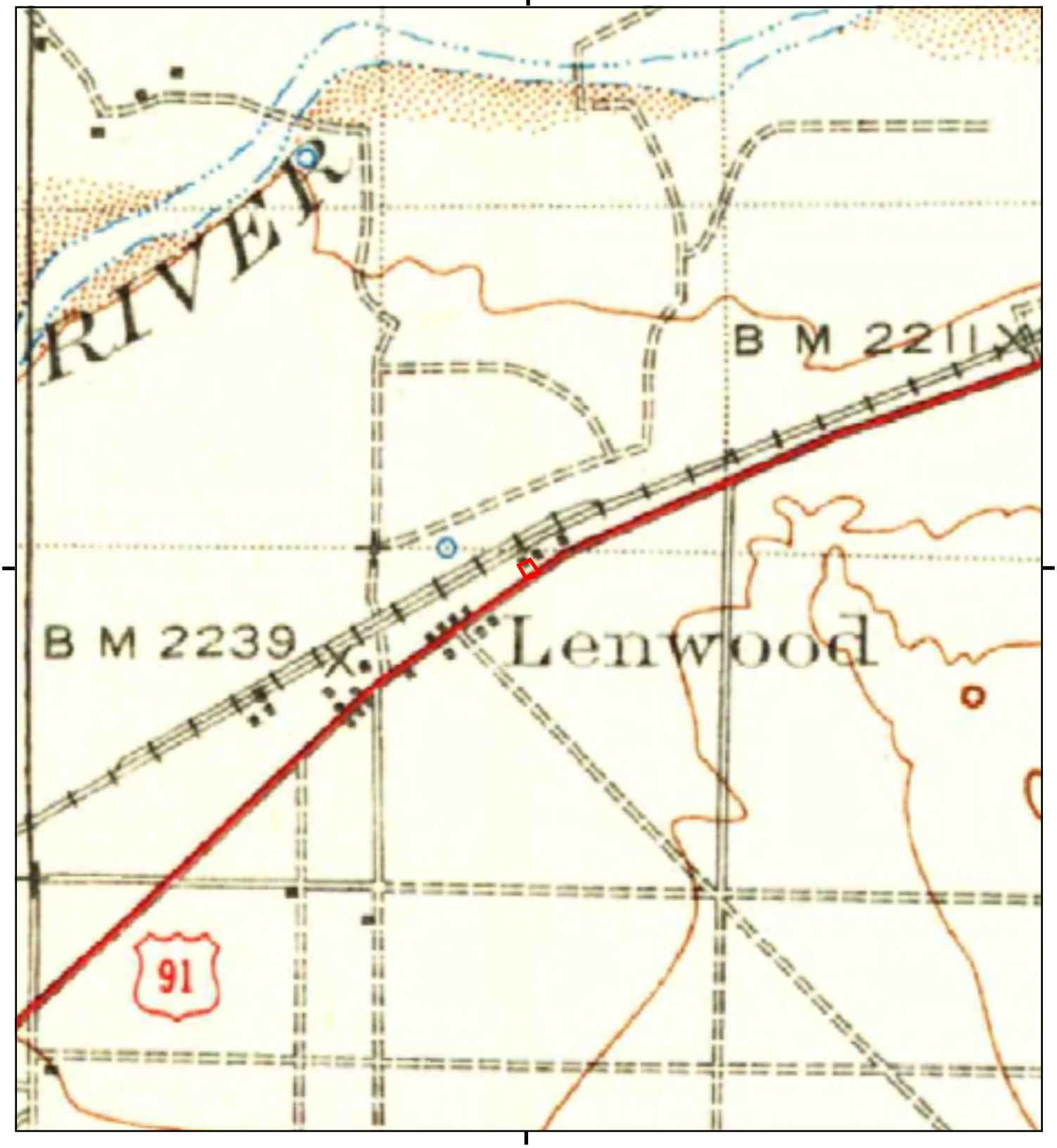

This report includes information from the following map sheet(s).

0 Miles 0.25 0.5 1 1.5

NW N NE
W E
SW S SE

TP, Barstow, 1932, 30-minute

SITE NAME: Gomez
ADDRESS: 25268 Main Street, Barstow, CA
Barstow, CA 92311
CLIENT: TRC Environmental Consultants

N

Gomez
25268 Main Street, Barstow, CA
Barstow, CA 92311

Inquiry Number: 6907232.5
April 20, 2022

The EDR-City Directory Image Report

Environmental Data Resources Inc

6 Armstrong Road
Shelton, CT 06484
800.352.0050
www.edrnet.com

TABLE OF CONTENTS

SECTION

Executive Summary

Findings

City Directory Images

Thank you for your business.
Please contact EDR at 1-800-352-0050
with any questions or comments.

Disclaimer - Copyright and Trademark Notice

This Report contains certain information obtained from a variety of public and other sources reasonably available to Environmental Data Resources, Inc. It cannot be concluded from this Report that coverage information for the target and surrounding properties does not exist from other sources. **NO WARRANTY EXPRESSED OR IMPLIED, IS MADE WHATSOEVER IN CONNECTION WITH THIS REPORT. ENVIRONMENTAL DATA RESOURCES, INC. SPECIFICALLY DISCLAIMS THE MAKING OF ANY SUCH WARRANTIES, INCLUDING WITHOUT LIMITATION, MERCHANTABILITY OR FITNESS FOR A PARTICULAR USE OR PURPOSE. ALL RISK IS ASSUMED BY THE USER. IN NO EVENT SHALL ENVIRONMENTAL DATA RESOURCES, INC. BE LIABLE TO ANYONE, WHETHER ARISING OUT OF ERRORS OR OMISSIONS, NEGLIGENCE, ACCIDENT OR ANY OTHER CAUSE, FOR ANY LOSS OR DAMAGE, INCLUDING, WITHOUT LIMITATION, SPECIAL, INCIDENTAL, CONSEQUENTIAL, OR EXEMPLARY DAMAGES. ANY LIABILITY ON THE PART OF ENVIRONMENTAL DATA RESOURCES, INC. IS STRICTLY LIMITED TO A REFUND OF THE AMOUNT PAID FOR THIS REPORT.** Purchaser accepts this Report "AS IS". Any analyses, estimates, ratings, environmental risk levels or risk codes provided in this Report are provided for illustrative purposes only, and are not intended to provide, nor should they be interpreted as providing any facts regarding, or prediction orforecast of, any environmental risk for any property. Only a Phase I Environmental Site Assessment performed by an environmental professional can provide information regarding the environmental risk for any property. Additionally, the information provided in this Report is not to be construed as legal advice.

Copyright 2020 by Environmental Data Resources, Inc. All rights reserved. Reproduction in any media or format, in whole or in part, of any report or map of Environmental Data Resources, Inc. or its affiliates is prohibited without prior written permission.

EDR and its logos (including Sanborn and Sanborn Map) are trademarks of Environmental Data Resources, Inc. or its affiliates. All other trademarks used herein are the property of their respective owners.

EXECUTIVE SUMMARY

DESCRIPTION

Environmental Data Resources, Inc.'s (EDR) City Directory Report is a screening tool designed to assist environmental professionals in evaluating potential liability on a target property resulting from past activities. EDR's City Directory Report includes a search of available city directory data at 5 year intervals.

RECORD SOURCES

EDR's Digital Archive combines historical directory listings from sources such as Cole Information and Dun & Bradstreet. These standard sources of property information complement and enhance each other to provide a more comprehensive report.

EDR is licensed to reproduce certain City Directory works by the copyright holders of those works. The purchaser of this EDR City Directory Report may include it in report(s) delivered to a customer. Reproduction of City Directories without permission of the publisher or licensed vendor may be a violation of copyright.

Data by infoUSA®

Copyright©2008
All Rights Reserved

RESEARCH SUMMARY

The following research sources were consulted in the preparation of this report. A check mark indicates where information was identified in the source and provided in this report.

Year	Target Street	Cross Street	Source
2017	☑	☐	EDR Digital Archive
2014	☑	☐	EDR Digital Archive
2010	☑	☐	EDR Digital Archive
2005	☑	☐	EDR Digital Archive
2000	☑	☐	EDR Digital Archive
1995	☑	☐	EDR Digital Archive
1992	☑	☐	EDR Digital Archive
1986	☑	☐	Haines Criss-Cross Directory
1980	☑	☐	Haines Criss-Cross Directory
1976	☑	☐	Haines Criss-Cross Directory
1971	☐	☐	Haines Criss-Cross Directory
1964	☑	☐	Luskey Brothers & Co. Publications

FINDINGS

TARGET PROPERTY STREET

25268 Main Street, Barstow, CA
Barstow, CA 92311

Year	CD Image	Source	
MAIN ST			
2017	pg A1	EDR Digital Archive	
2014	pg A2	EDR Digital Archive	
2010	pg A3	EDR Digital Archive	
2005	pg A4	EDR Digital Archive	
2000	pg A5	EDR Digital Archive	
1995	pg A6	EDR Digital Archive	
1992	pg A7	EDR Digital Archive	
1986	pg A8	Haines Criss-Cross Directory	
1986	pg A9	Haines Criss-Cross Directory	
1980	pg A10	Haines Criss-Cross Directory	
1976	pg A11	Haines Criss-Cross Directory	
1971	-	Haines Criss-Cross Directory	Street not listed in Source
1964	pg A12	Luskey Brothers & Co. Publications	

FINDINGS

CROSS STREETS

No Cross Streets Identified

City Directory Images

Target Street	Cross Street	Source
✓	-	EDR Digital Archive

MAIN ST 2017

25133	LENWOOD DISCOUNT MARKET
25181	DIVINES MARKET & LIQUOR STORE
	THOMAS, SANDRA M
25190	VFW VETERANS OF FOREIGN WARS
25254	DIAMONDS PIZZA
	GREENE, CONCEPCION
	LYNWOOD SHOP
25289	ARAGON, FRANK
25307	SLUSSER, TRACY
	TEUBE, DOROTHY
25321	SHOP FOR LESS
25371	FRANKIES WEST COAST TIRES
25399	CLARK, SANDY
	FLETCHER, THOMAS
	MCNEAL, GARY
	WASHINGTON, JOE F
25408	SENTRY WELDING

Target Street	Cross Street	Source
✓	-	EDR Digital Archive

MAIN ST 2014

25133	LENWOOD DISCOUNT MARKET
25181	DIVINES MARKET & LIQUOR STORE
25190	VFW VETERANS OF FOREIGN WARS
25254	GREENE, CONCEPCION
	LYNWOOD SHOP
25287	MESA, FRANCISCO R
	ROOSEVELT, LORETTA M
25289	ARAGON, FRANK
25307	ELLGASS, TRACI
	TEUBE, DOROTHY
25321	SHOP FOR LESS
25371	WEST COAST TIRES
25399	BARONI, RICHARD
	CARLOS, JUNE D
	COX, MARION
	REGAN, LESLIE K
	WADE, MICHELLE
25408	SENTRY WELDING
25414	COLMAN, CHARLES R

Target Street	Cross Street	Source
✓	-	EDR Digital Archive

MAIN ST 2010

25133	LENWOOD DISCOUNT MARKET
25181	DIVINES MARKET & LIQUOR STORE
	OCCUPANT UNKNOWN,
25190	VETERANS OF FOREIGN WARS
25227	MINOR, AARON G
25237	MENDENHALL, FLOYD R
25250	D & R MOTORS
25254	GREENE, CONCEPCION
25287	ROOSEVELT, LORETTA M
25289	MESA, FRANCISCO R
25321	SHOP FOR LESS
25352	TRANSMISSION TECH
25354	UHAUL CO
25383	BARSTOW MACHINE SHOP
	BASTOW MACHINE SHOP
25399	CARLOS, JUNE D
	PENN, DEBORAH C
	SPEISSER, STEVE
	STILL, LLOYD W
	TUMLIN, SHELLI
25408	SENTRY WELDING
25414	COLMAN, CHARLES R
25415	SPEISSER, STEVE

Target Street	Cross Street	Source
✓	-	EDR Digital Archive

MAIN ST 2005

25133	LENWOOD DISCOUNT MARKET
25181	DIVINES MARKET
25190	VETERANS OF FOREIGN WARS
25203	OCCUPANT UNKNOWN,
25227	MINOR, AARON G
25237	MENDENHALL, FLOYD R
25250	D & R MOTORS
25277	ALPHA SCIENTIFIC NUTRITIONAL INC
	ALPHA SCIENTIFIC NUTRITIONALS INC
	LAUTZENHEISER, BRENT K
25287	HALLMARK, PATRICK J
	LOPEZ, GILBERT
25288	UNIQUE LANDSCAPING
25289	BRACAMONTES, MAGDALENA
25307	BROWN, ED J
25321	SHOP FOR LESS
25354	ORIOLE WAY
25383	UNIVERSAL PROJECTS
25399	AKIN, LADONNA
	CHEEK, KEVIN D
	GORTON, BRAD
	SPEISSER, STEVE
	STILL, LLOYD W
25408	SENTRY WELDING & EXHAUST
25414	OCCUPANT UNKNOWN,
25415	SPEISSER, STEVE

Target Street	Cross Street	Source
✓	-	EDR Digital Archive

MAIN ST 2000

25133	DISCOUNT MARKET
	WESTERN UNION TO PICK UP SEND MONEY TRANSFERS
25181	DIVINES MARKET & LIQUOR STORE
25190	VETERANS OF FOREIGN WARS
25210	OCCUPANT UNKNOWN,
25250	D & R MOTORS
	HICKS, VICKIE L
25277	BARSTOW TRAFFIC VIOLATORS SCHOOL
	LENWOOD POSTAL SERVICES
	OCCUPANT UNKNOWN,
25287	OCCUPANT UNKNOWN,
25288	SCHOFFSTALL, RICHARD A
25307	BROWN, EDDIE J
	SICKS, MICHAEL A
	SOUZA, PHILLIP
25321	2 BROTHERS MOTORCYCLE
	NICKS COMPUTER WORKS
	WHEEL DEAL TIRES
25352	OCCUPANT UNKNOWN,
25359	NEW SUNRISE AUTO SALES
	OCCUPANT UNKNOWN,
25362	OCCUPANT UNKNOWN,
25372	SUN & SHINE USED CARS
25383	ARAMARK MAGAZINE & BOOK COMPANY
25399	STILL, LLOYD W
25408	CENTRY WELDING & EXHAUST
	SENTRY WELDING & EXHAUST
25414	OCCUPANT UNKNOWN,
	TRUE WAY HOLINESS CHURCH

Target Street	Cross Street	Source
✓	-	EDR Digital Archive

MAIN ST 1995

25181	DIVINES LIQUOR STORE
25190	VETERANS OF FOREIGN WARS
25268	ABELS SEPTIC SVC
25352	WESTMINISTER MUSICAL CHIMES
25359	GLENNS AUTO SALES
25372	SUN & SHINE USED CARS
25383	ARA SERVICES INC
25408	DAVES AUTO BODY

Target Street	Cross Street	Source
✓	-	EDR Digital Archive

MAIN ST 1992

25181	DIVINES LQR ST&DELI
25190	VFW
25210	TELLEZ, ANTHONY V
25250	RAYS LAWNMOWER SRV
25268	ABELS SEPTIC SERV
25277	LENWOOD POSTAL SERV
25359	GLENNS AUTO SALES
	SMITH, GLENN
25371	DISCOUNT AUTO SALES
	RYAN MOTORS
25372	SUN&SHINE AUTO CNTR
	WESTMINISTER CHIMES
25383	A R A SERVICES
25408	DAVES AUTO BODY

Target Street	Cross Street	Source
✔	-	Haines Criss-Cross Directory

MAIN ST 1986

24520	FISHER H E	253-3713	4
	SEARLES H R	263-7736	1
24535	BARSTOW DTH VLY FGT	253-2870	8
24588	FREITAS E W CAPT	253-3222	4
24844	APARTMENTS		
	GONZALES ROBERT	253-2442	5
	JONES IRA	253-3351	
	PORTELL ROBERT	253-3490	5
	ROWLANDS ROBERT W	253-3230	3
	STALMAKER ZANE T	253-7238	5
24844			
24645	WHITING BROS SV STA	253-3229	3
24716	INDUSTRIAL&COMMERCL	263-2901	3
24717	JOES FOOD SPOT	253-7526	
24745	MOJAVE ENTERPRISES	253-2517	7
24802	BARSTOW TRANSFER	253-7211	
	LAYTON ROBERT D	253-7211	5
	MAYFLOWER AGENCY	253-7211	
24829	DO DROP INN	253-3840	4
	MILLER WILLIAM R	253-2592	+6
24877	XXXX	00	
24879	LARRYS GARAGE	253-2974	9
	LARRYS GARAGE INC	253-3236	9
24917	NID J PRINTING	253-7725	0
24933	MEDINA JOSEPH R	253-3322	+6
24940	MOORE CLARENCE E	253-2628	+6

Target Street	Cross Street	Source
✔	-	Haines Criss-Cross Directory

MAIN ST 1986

24955	MCMAHAN BENJAMIN	253-2369	5
	MCMAHAN CAROLYN	253-2369	
24974	CLEMENTS DEENA A	253-2223	+6
	HIGDAY HAROLD E	253-3221	1
24975	BURNHAM MARY A	253-7231	+6
24995A	GIBBONS EARL	253-5250	+6
25003	XXXX	00	
25004	LENWOOD W APTS		
	ARNOLD C	253-7749	3
	BAGWELL PERCY	253-5657	5
	LENWOOD W APTS	253-7445	8
	OKRA DARRYL R	253-7527	+8
	SHELDON RICHARD D	253-2376	+6
25004			
25058	FIVE M STATION	253-7301	3
	LENWOOD ROOMS	253-7301	+6
25088	VILLAREAL&SON ROOFG	253-7379	8
25104	LENWOOD COMMUNTY C	253-7431	
25190	VETERANS FRGN WARS	253-2610	2
25203	JOHNSON CHUCK E	253-5617	+6
25210	TELLEZ ANTHONY V	253-2497	0
25250	RAYS LAWNMOWER SRV	253-3727	5
25268	ABELS SEPTIC SERV	253-5317	+6
25277	LAY J D	253-5591	9
25289	HALLMARK PATRICK	253-3635	5
25352	MASON EVERETT JR	253-3787	+6
25359	DAVES NURSERY	253-5588	+6
25362	SUN&SHINE AUTO SLS	253-3534	+6
25371	VANDYS	253-2934	+6
25372	WESTMINISTER	253-5264	5
25379	XXXX	00	
25383	A R A SERVICES	253-3450	5
25399	XXXX	00	
25408	DAVES AUTO BODY	253-3650	5
	HILTON T L	253-7509	3
	STARK J	253-3389	3
25414	FERRIS WADE R	253-2492	+8
25430	CHRISTIANSEN CRAIG	253-3523	+6
25433	XXXX	00	
25434	BAUTISTA R	253-7313	5
25441	DORSEY MARSHALL	253-5376	4
	DORSEY PATRICIA	253-5378	
	PATS NEEDLE PIN	253-5378	4
25448	DUROST WALTER I	253-7741	3
25451	BROWN C I	253-2552	+8
25531	TRADE CENTER	253-3613	4
25538	XXXX	00	
25541	JACKSON J M	253-3519	+6
25563	LARSON C	253-7788	+8
25565	XXXX	00	
25569	PLATA BAKERY	253-2449	8
25570	S S G ENTERPRISE	253-2430	8
25572	XXXX	00	
25585	CASANAVA TAVR	253-2433	2
25596	HOPPA MARK	253-3203	5
25600	CHUCKS MACHINE WRKS	253-7615	2
25607	CONTILOES MANUEL	253-2486	1
25615	ULIBARRI STEVEN R	253-3341	9
25619	AMER REALTY	253-2916	
	DEPUE BILL	253-5261	0
25631	STEVES BARBER SHOP	253-2232	9
25645	CROUSE GAYLE G	253-3592	+8
25647	DIAMOND PAC TOOL	253-2954	9
25659	ANGELAS CAROUSL CRM	253-2622	8
25677	TOMAHAWK USD FURN	253-2510	
26677	COCA COLA BOTTLING	258-8211	1

Target Street	Cross Street	Source
✔	-	Haines Criss-Cross Directory

MAIN ST 1980

24717★	JOES FOOD SPOT	253-7525	6
24745★	MOJAVE ENTERPRISES	253-2517	7
24770	XXXX	00	
24802★	BARSTOW TRANSFER	253-7211	4
★	MORRISON RICHARD K	253-7211	4
24829	RYERSON E S	253-5526	7
	STALNAKER ZANE T	253-7238	9
	WOOD JOHN K	253-7685	+0
24833	XXXX	00	
24865	ONEY HAZEL F	253-5316	+0
24871	XXXX	00	
24879★	LARRYS GARAGE	253-2974	9
★	LARRYS GARAGE	253-3236	9
24883	ALERY CHERYL	253-5503	9
24917★	HID J PRINTING	253-7725	+0
24940	HAMM IRWIN	253-7244	9
24961	XXXX	00	
24974	COFFMAN H R	253-7255	+0
24975	XXXX	00	
25004	DONNELLEY RICHARD	253-7630	9
★	LENWOOD CAFE	253-0983	+0
★	LENWOOD W APTS	253-7445	8
25013	WAGNER GREG	253-2654	8
25041	MARRUJO RAY E	253-5500	7
25088	OLGUIN RUBEN R	253-2316	+0
	SANCHEZ RALPH R	253-3233	9
★	VILLAREAL&SON RFNG	253-7379	8
25104★	LENWOOD COMMUNTY C	253-7431	
25133★	CIRCLE K FD ST 715	253-5409	+0
25190★	VETRN FRGN WARS	253-2610	
25203	BURGE HENRY G	253-5241	8
	JARNAGIN AARON	253-7202	+0
25210	TELLEZ ANTHONY V	253-2497	+0
25268	LEE MILTON E	253-5243	+0
25277	LAY J D	253-5591	9
25287	SILVA DANIEL	253-2404	+0
25289	DERKSEN G R	253-7254	+0
	STRANGE JIM	253-2381	8
25307	TATUM E A	253-2435	9
25321	XXXX	00	
25325	XXXX	00	
25352★	WEST END GARAGE	253-3541	+0
25379	HENDRICKSON L W	253-5588	9
★	KNOLL K A DAIRY PRD	253-3211	8
25383	XXXX	00	
25390	MILLICAN HAROLD P	253-3208	8
25399	GAFFNEY M	253-7543	7
	HILEMAN M M	253-2428	+0
	MCGRATH ROBT J	253-7617	+0
25403	DURAN LEONARD	253-7439	8
25408	GASSAWAY RAYMOND W	253-2697	+0
★	INDUSTRIAL ENGINE	253-7557	9
25434	TUMLIN DARRELL	253-5576	9
25441★	SUNRISE REALTY	253-2931	7
★	WIKE APPRAISAL SERV	253-2931	+0
25445	XXXX	00	
25448	ALLEY JOHN W	253-7353	+0
25451★	BANKERS LIFE INS	253-5321	+0
	LIVERSEDGE MICHAEL	253-5321	9
25531★	HALLMARK INTERIORS	253-5311	
25538	CRISP JIM	253-2311	
★	THOMPSON W A INC	253-2311	
25548	CURTIS CLYDE B	253-5318	4
25551	HUNTER J	253-7365	+0
25563	XXXX	00	
25564	SCHELANDER ERNEST	253-7200	6
25565	XXXX	00	
25567	KASSNER RONALD E	253-7479	8
25569★	PLATA BAKERY	253-2449	8
25570★	S S G ENTERPRISE	253-2430	8
25572	XXXX	00	
25578	XXXX	00	
25585★	BONNIES PLACE	253-7415	9
25588	ARCHULETA A M	253-5479	5
25596★	LENWOOD SCREEN&AWN	253-7458	9
	SEYMOUR L C	253-7528	7
25600★	RAINBOW BODY SHOP	253-5513	+0
25607	XXXX	00	
25615	ULIBARRI STEVEN R	253-3341	9
25616	MARTZ RICK	253-3353	9
25619★	AMER REALTY	253-2918	6
	DEPUE BILL	253-5261	+0
25621	XXXX	00	
25631★	STEVES HAIR DESIGN	253-2232	9
25647★	DIAMOND PAC RCK&GFT	253-2984	9
★	DIAMOND PAC TOOL	253-2984	9
25659★	ANGELAS CERAMICS	253-2622	8
25677★	TOMAHAWK TRADNG PST	253-2610	

D IN WRITING BY HAINES & CO., INC.

Target Street	Cross Street	Source
✓	-	Haines Criss-Cross Directory

MAIN ST 1976

```
24717*JOES FOOD SPOT      253-7525+6
24770  XXXX               00
24802*BARSTOW TRNSFR&STRG253-7211 4
     *MAYFLOWER MVNG&STRG253-7211 4
     *MORRISON RICHARD K 253-7211 4
24833*IDLE INN            253-7776 5
24865 RYERSON B J         253-2223+6
24871 SHOEMAKE JAMES P    253-7565+6
24879*LARRYS GARAGE       253-3236+6
24917*DS TV               253-7397 5
24940*OLDE TYME ANTQUE SH253-7244
24974 CHAVEZ JOS REYES    253-2233+6
24975 WILLARD RANDELL W   253-7719+6
25004*E A T APARTMENTS     253-7445+6
     *LENWOOD CAFE        253-7600 5
      SHIVERS GRADY       253-7445+6
25088*SPEER L E           253-3520+6
25104 DOUGHERTY J EDW REV253-7431+6
     *LENWOOD COMMUNTY CH253-7431
25133*CIRCLE K FD STR 715253-5409 4
25190*VETERANS FORGN WARS253-2610
25210 MCDONALD CHARLEY E 253-3346+6
25268 OSBORNE WM F        253-7402 5
25277*COMMERCIAL DNTL LAB253-7208+6
25287  XXXX               00
25383  XXXX               00
25399 KELLEY GRETCHEN     253-7344+6
25403 BURFOOT OPAL        253-7203+6
      JONES ROBERT A      253-3353+6
      MERRIGAN RICHARD    253-7617+6
      VANHECKE M L        253-2381+6
25408 FIELDS DONALD       253-3448
      LASKAY HAROLD       253-2543+6
25441*RUDD CO THE         253-2931
25445 RUSSELL TERRY L     253-5595+6
25451 ADDINGTON BILL      253-7649 4
     *POLLYS HOBBY SHOP   253-2991+6
25531*HALLMARK INTERIORS 253-5311
      HALLMARK JACK L     253-5311
25548 CURTIS CLYDE B      253-5318 4
25551 HUNTER PAUL H       253-2243
25564 SCHELANDER ERNEST   253-7200+6
25567 KASSNER RONALD E    253-5657 4
25572  XXXX               00
25588 ARCHULETA A M       253-5479 5
25596 CARLILE ARTIE       253-7528+6
25615*ANYTIME BOOKKEEPING253-5588
     *CARDLAND            253-5588
      GALL GAY K          253-5588
      ZELINA LOIS         253-5588
25619*AMER REALTY         253-2916+6
25621  XXXX               00
25631 SANCHEZ VINCENT     253-5662
25644*DEANS SERVICE       253-2996
     *TRACY MARCUM SHOP   253-5395+6
25659 VALLEY A A          253-3384+6
25677*TOMAHAWK TRADNG PST253-2510
26783  XXXX               00
```

Target Street	Cross Street	Source
✔	-	Luskey Brothers & Co.

MAIN ST 1964

1601 PHELPS AUTO SLS
USED CARS . . . .CL 6-2766
25111 LENWOOD INN/
GROCERY . . . . .CL 6-4933
25111 H LURING . . . . .CL 6-4933
26980 KNUDSEN DAIRY
PRODTS CO . . . .CL 6-2399

Gomez
25268 Main Street, Barstow, CA
Barstow, CA 92311

Inquiry Number: 6907232.6
March 21, 2022

The EDR Property Tax Map Report

EDR® Environmental Data Resources Inc

6 Armstrong Road
Shelton, CT 06484
800.352.0050
www.edrnet.com

EDR Property Tax Map Report

Environmental Data Resources, Inc.'s EDR Property Tax Map Report is designed to assist environmental professionals in evaluating potential environmental conditions on a target property by understanding property boundaries and other characteristics. The report includes a search of available property tax maps, which include information on boundaries for the target property and neighboring properties, addresses, parcel identification numbers, as well as other data typically used in property location and identification.

Thank you for your business.
Please contact EDR at 1-800-352-0050
with any questions or comments.

Disclaimer - Copyright and Trademark Notice

This Report contains certain information obtained from a variety of public and other sources reasonably available to Environmental Data Resources, Inc. It cannot be concluded from this Report that coverage information for the target and surrounding properties does not exist from other sources. **NO WARRANTY EXPRESSED OR IMPLIED, IS MADE WHATSOEVER IN CONNECTION WITH THIS REPORT. ENVIRONMENTAL DATA RESOURCES, INC. SPECIFICALLY DISCLAIMS THE MAKING OF ANY SUCH WARRANTIES, INCLUDING WITHOUT LIMITATION, MERCHANTABILITY OR FITNESS FOR A PARTICULAR USE OR PURPOSE. ALL RISK IS ASSUMED BY THE USER. IN NO EVENT SHALL ENVIRONMENTAL DATA RESOURCES, INC. BE LIABLE TO ANYONE, WHETHER ARISING OUT OF ERRORS OR OMISSIONS, NEGLIGENCE, ACCIDENT OR ANY OTHER CAUSE, FOR ANY LOSS OR DAMAGE, INCLUDING, WITHOUT LIMITATION, SPECIAL, INCIDENTAL, CONSEQUENTIAL, OR EXEMPLARY DAMAGES. ANY LIABILITY ON THE PART OF ENVIRONMENTAL DATA RESOURCES, INC. IS STRICTLY LIMITED TO A REFUND OF THE AMOUNT PAID FOR THIS REPORT.** Purchaser accepts this Report "AS IS". Any analyses, estimates, ratings, environmental risk levels or risk codes provided in this Report are provided for illustrative purposes only, and are not intended to provide, nor should they be interpreted as providing any facts regarding, or prediction orforecast of, any environmental risk for any property. Only a Phase I Environmental Site Assessment performed by an environmental professional can provide information regarding the environmental risk for any property. Additionally, the information provided in this Report is not to be construed as legal advice.

Copyright 2022 by Environmental Data Resources, Inc. All rights reserved. Reproduction in any media or format, in whole or in part, of any report or map of Environmental Data Resources, Inc. or its affiliates is prohibited without prior written permission.

EDR and its logos (including Sanborn and Sanborn Map) are trademarks of Environmental Data Resources, Inc. or its affiliates. All other trademarks used herein are the property of their respective owners.

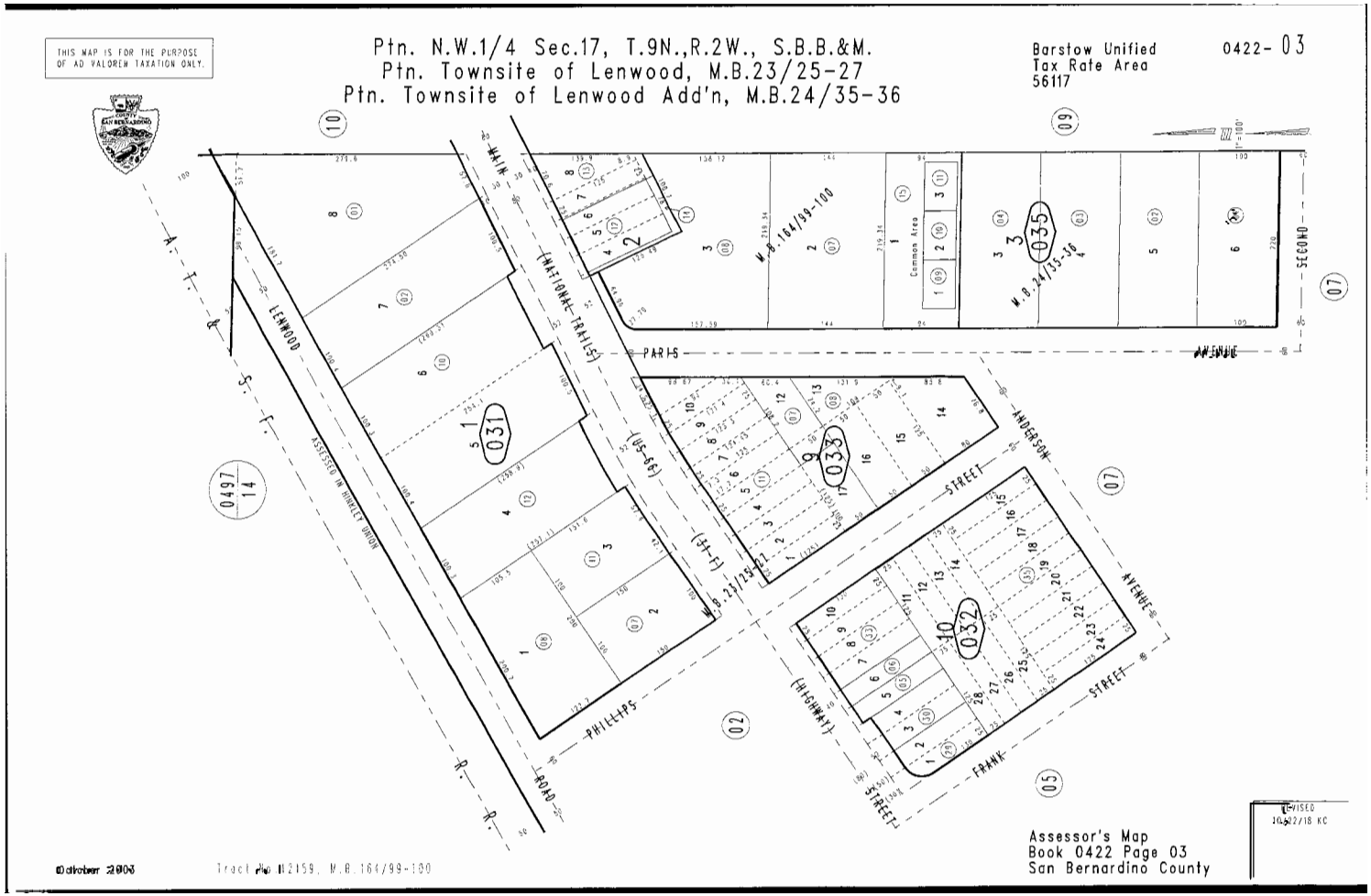
THIS MAP IS FOR THE PURPOSE OF AD VALOREM TAXATION ONLY.
Ptn. N.W.1/4 Sec.17, T.9N.,R.2W., S.B.B.&M.
Ptn. Townsite of Lenwood, M.B.23/25-27
Ptn. Townsite of Lenwood Add'n, M.B.24/35-36
Barstow Unified
Tax Rate Area
56117
0422- 03
PARIS
AVENUE
ANDERSON
STREET
AVENUE
FRANK
STREET
PHILLIPS
ROAD
LENWOOD
ASSESSED IN HINKLEY UNION
NATIONAL TRAILS
(US-66)
(HIGHWAY)
STREET
Common Area
M.B.164/99-100
M.B.24/35-36
M.B.23/25-27
R. R.
S. F.
T. & S. F.
0497/14
REVISED 10/22/18 KC
Assessor's Map
Book 0422 Page 03
San Bernardino County
©October 2003
Tract No 12159, M.B.164/99-100

Gomez
25268 Main Street, Barstow, CA
Barstow, CA 92311

Inquiry Number: 6907232.7
March 22, 2022

EDR Environmental Lien and AUL Search

EDR® Environmental Data Resources Inc

6 Armstrong Road
Shelton, CT 06484
800.352.0050
www.edrnet.com

EDR Environmental Lien and AUL Search

The EDR Environmental Lien and AUL Search Report provides results from a search of available current land title records for environmental cleanup liens and other activity and use limitations, such as engineering controls and institutional controls.

A network of professional, trained researchers, following established procedures, uses client supplied address information to:

- search for parcel information and/or legal description;
- search for ownership information;
- research official land title documents recorded at jurisdictional agencies such as recorders' offices, registries of deeds, county clerks' offices, etc.;
- access a copy of the deed;
- search for environmental encumbering instrument(s) associated with the deed;
- provide a copy of any environmental encumbrance(s) based upon a review of key words in the instrument(s) (title, parties involved, and description); and
- provide a copy of the deed or cite documents reviewed.

Thank you for your business.
Please contact EDR at 1-800-352-0050
with any questions or comments.

Disclaimer - Copyright and Trademark Notice

This Report contains certain information obtained from a variety of public and other sources reasonably available to Environmental Data Resources, Inc. It cannot be concluded from this Report that coverage information for the target and surrounding properties does not exist from other sources. **NO WARRANTY EXPRESSED OR IMPLIED, IS MADE WHATSOEVER IN CONNECTION WITH THIS REPORT. ENVIRONMENTAL DATA RESOURCES, INC. SPECIFICALLY DISCLAIMS THE MAKING OF ANY SUCH WARRANTIES, INCLUDING WITHOUT LIMITATION, MERCHANTABILITY OR FITNESS FOR A PARTICULAR USE OR PURPOSE. ALL RISK IS ASSUMED BY THE USER. IN NO EVENT SHALL ENVIRONMENTAL DATA RESOURCES, INC. BE LIABLE TO ANYONE, WHETHER ARISING OUT OF ERRORS OR OMISSIONS, NEGLIGENCE, ACCIDENT OR ANY OTHER CAUSE, FOR ANY LOSS OR DAMAGE, INCLUDING, WITHOUT LIMITATION, SPECIAL, INCIDENTAL, CONSEQUENTIAL, OR EXEMPLARY DAMAGES. ANY LIABILITY ON THE PART OF ENVIRONMENTAL DATA RESOURCES, INC. IS STRICTLY LIMITED TO A REFUND OF THE AMOUNT PAID FOR THIS REPORT.** Purchaser accepts this Report "AS IS". Any analyses, estimates, ratings, environmental risk levels or risk codes provided in this Report are provided for illustrative purposes only, and are not intended to provide, nor should they be interpreted as providing any facts regarding, or prediction or forecast of, any environmental risk for any property. Only a Phase I Environmental Site Assessment performed by an environmental professional can provide information regarding the environmental risk for any property. Additionally, the information provided in this Report is not to be construed as legal advice.

Copyright 2017 by Environmental Data Resources, Inc. All rights reserved. Reproduction in any media or format, in whole or in part, of any report or map of Environmental Data Resources, Inc. or its affiliates is prohibited without prior written permission.

EDR and its logos (including Sanborn and Sanborn Map) are trademarks of Environmental Data Resources, Inc. or its affiliates. All other trademarks used herein are the property of their respective owners.

EDR Environmental Lien and AUL Search

TARGET PROPERTY INFORMATION

ADDRESS

25268 Main Street, Barstow, CA
Gomez
Barstow, CA 92311

ENVIRONMENTAL LIEN

Environmental Lien: Found ☐ Not Found ☒

OTHER ACTIVITY AND USE LIMITATIONS (AULs)

AULs: Found ☐ Not Found ☒

RESEARCH SOURCE

Source 1:

San Bernardino Recorder
San Bernardino, CA

PROPERTY INFORMATION

Deed 1:

Type of Deed:	deed
Title is vested in:	Jessica AGomez
Title received from:	Orlando Coronado Theresa Marie Loza
Deed Dated	5/3/2016
Deed Recorded:	5/27/2016
Book:	NA
Page:	na
Volume:	na
Instrument:	na
Docket:	NA
Land Record Comments:	
Miscellaneous Comments:	
Legal Description:	See Exhibit
Legal Current Owner:	Jessica AGomez
Parcel # / Property Identifier:	0422-031-10-0000
Comments:	See Exhibit

Deed Exhibit 1

RECORDING REQUESTED BY:
Stewart Title of California, Inc.

WHEN RECORDED MAIL TO:
MAIL TAX STATEMENT TO:

Jessica A. Gomez
2100 Diamond Ave
Barstow, CA 92311

ORDER NO. 01180-208971
ESCROW NO. 01180-208971
APN: 0422-031-10

Electronically Recorded in Official Records, County of San Bernardino 5/27/2016 08:21 AM SG

BOB DUTTON
ASSESSOR - RECORDER - CLERK
735 Stewart Title Company

Doc #: 2016-0207883

Titles: 1 Pages: 4

Fees	24..00
Taxes	..00
Other	..00
PAID	24..00

SPACE ABOVE THIS LINE FOR RECORDERS USE

tru 056117

GRANT DEED
IN LIEU OF FORECLOSURE

No Consideration Grantee is the foreclosing beneficiary
THE UNDERSIGNED GRANTOR(s) DECLARE(s)
DOCUMENTARY TRANSFER TAX is: 0 CITY TAX $ 0
Monument Preservation Fee is: $
XX computed on full value of property conveyed, or
computed on full value less value of liens or encumbrances remaining at time of sale.
XX Unincorporated area: City of _____,

FOR A VALUABLE CONSIDERATION, receipt of which is hereby acknowledged,

Orlando Coronado, a single man and Theresa Marie Loza, a single woman as joint tenants
Erick

hereby GRANT(S) to Jessica A. Gomez, a single woman

the following described real property in an unincorporated area, County of San Bernardino, State of California:

SEE EXHIBIT "A" ATTACHED HERETO / See attached hereto the Estoppel Affidavit

"THIS DEED IS AN ABSOLUTE CONVEYANCE, THE CONSIDERATION, THEREFORE, IN ADDITION TO THAT ABOVE RECITED, BEING FULL SATISFACTION OF ALL OBLIGATIONS SECURED BY THE D/T EXECUTED BY ERICK ORLANDO CORONADO AND THERESA MARIE LOZA TO STEWART TITLE OF CALIFORNIA, INC., A CALIFORNIA CORPORATION, AS TRUSTEE, RECORDED NOVEMBER 25, 2014 AS INSTRUMENT #14-450682 OFFICIAL RECORDS OF SAN BERNARDINO COUNTY, GRANTOR ACKNOWLEDGE'S THAT THIS CONVEYANCE IS FREELY AND FAIRLY MADE, THAT THE CONSIDERATION RECORDED BY THE GRANTOR IS EQUAL TO THE FAIR VALUE OF THE GRANTOR'S INTEREST IN SAID LAND, AND THERE ARE NO AGREEMENTS, ORAL OR WRITTEN, OTHER THAN THIS DEED BETWEEN GRANTOR AND GRANTEE WITH RESPECT TO SAID LAND"

Date: May 03, 2016

~~Orlando Coronado~~
Erick Orlando Coronado

Theresa Marie Loza
Theresa Marie Loza

MAIL TAX STATEMENT AS DIRECTED ABOVE

A notary public or other officer completing this certificate verifies only the identity of the individual who signed the document to which this certificate is attached and not the truthfulness, accuracy, or validity of that document.

State of California
County of San Bernardino

On May 12, 2016 before me Julie Fuentes, Notary Public personally appeared Erik Orlando Coronado & Theresa Marie Loza, who proved to me on the basis of satisfactory evidence to be the person(s), whose name(s) is/are subscribed to the within instrument and acknowledged to me that he/she/they executed the same in his/her/their authorized capacity(ies), and that by his/her/their signature(s) on the instrument the person(s) or the entity upon behalf of which the person(s) acted, executed the instrument.

I certify under PENALTY OF PERJURY under the laws of the State of California that the foregoing paragraph is true and correct.

WITNESS my hand and official seal.

Signature _____ (seal)

NCC1 JULIE FUENTES
Commission No. 2026168
NOTARY PUBLIC-CALIFORNIA
SAN BERNARDINO COUNTY
My Comm. Expires MAY 25, 2017 NCC1

EXHIBIT "A"
LEGAL DESCRIPTION

Lots 5 and 6, Block 1, Townsite of Lenwood, County of San Bernardino, State of California, as shown by map on file in Book 23 pages 25 through 27 inclusive, of Maps off said county;

Excepting therefrom the interest in that portion of said land, as conveyed to the State of California, by deed recorded February 8, 1926 in Book 63 page 144 of Official Records.

ESTOPPEL AFFIDAVIT

(By Individual giving Deed-in-Lieu of foreclosure)

STATE OF CALIFORNIA)
) SS.
COUNTY OF San Bernardino)

Erick Orlando Coronado
Theresa Marie Loza, being first duly sworn, each for himself and herself, deposes and says: That they are the identical parties who made, executed, and delivered that certain deed to Jessica A. Gomez, date the 3rd day of May 2016, conveying the following described property, to wit:

That affiants now are, and at all times herein mentioned, was an individual,

That the aforesaid deed is intended to be and is an absolute conveyance of the title to said premises to the grantee named therein, and was not and is not now intended as a mortgage, trust conveyance, or security of any kind; That is/was the intention of affiants as grantors in said deed to convey, and by said deed these affiants did convey to the grantee therein all their rights, title and interest absolutely in and to said premises; that possession of said premises has been surrendered to the grantee:

That in the executed and delivery of said deed affiants were not acting under any misapprehension as to the effect thereof, and acted freely and voluntarily and were not acting under coercion or duress;

That the consideration for said deed was/is payment to affiants of the sum of $ 16,000.00, by grantee, and the full cancellation of all debts, obligations, costs and charges secured by that certain deed of trust heretofore existing on said property executed by Erick Orlando Coronado/Theresa Loza Trustor, to Stewart Title, Inc., as Trustee, for Jessica A. Gomez, as Beneficiary, dated the 14 day of July 2014, and recorded as Instrument No. 14-450682 in Book ___ Page ___ of Official Records, in San Bernardino County, State of California, and the reconveyance of said property under said deed of trust; That at the time of making said deed, affiants believed and now believe that the aforesaid consideration therefor represents the fair value of the property so deeded;

This affidavit is made for the protection and benefit of the grantee in said deed, his successors and assigns, and all other parties hereafter dealing with or who may acquire an interest in the property herein described, and particularly for the benefit of Stewart Title Company which is about to insure the title to said property in reliance thereon, and any other title company which may hereafter insure the title to said property;

That affiants, and each of them will testify, declare, depose or certify under penalty of perjury before any competent tribunal, officer, or person, in any case now pending or which may hereafter be instituted, to the truth of the particular facts hereinabove set forth.

Erick Orlando Coronado

Theresa Marie Loza

Theresa Marie Loza

A notary public or other officer completing this certificate verifies only the identity of the individual who signed the document to which this certificate is attached and not the truthfulness, accuracy, or validity of that document..

State of California
County of San Bernardino
Subscribed and sworn to (or affirmed) before me Julie Fuentes / Notary Public
on this 12 day of May, 2016 by Erick Orlando Coronado & Theresa Marie Lopez, proved to me on the basis of satisfactory evidence to be the person(s) who appeared before me.

Signature _____ Seal

JULIE FUENTES
Commission No. 2026168
NOTARY PUBLIC-CALIFORNIA
SAN BERNARDINO COUNTY
My Comm. Expires MAY 25, 2017

NCC1 NCC1

Gomez
25268 Main Street, Barstow, CA
Barstow, CA 92311

Inquiry Number: 6907232.8
March 21, 2022

EDR Building Permit Report

Target Property and Adjoining Properties

EDR® Environmental Data Resources Inc

6 Armstrong Road
Shelton, CT 06484
800.352.0050
www.edrnet.com

EDR Building Permit Report: Search Documentation

3/21/22

Site Name:
Gomez
25268 Main Street,
Barstow, CA 92311

EDR Inquiry # 6907232.8

Client Name:
TRC Environmental
17911 VON KARMAN AVE
IRVINE, CA 92614

Contact: Jose Maldonado

Search Documentation

DATA GAP

The complete collection of Building Permit data available to EDR has been searched, and as of 3/21/22, EDR does not have access to building permits in the city where your target property is located (Barstow, CA).

Disclaimer - Copyright and Trademark Notice

This Report contains certain information obtained from a variety of public and other sources reasonably available to Environmental Data Resources, Inc. It cannot be concluded from this Report that coverage information for the target and surrounding properties does not exist from other sources. NO WARRANTY EXPRESSED ORIMPLIED, IS MADE WHATSOEVER IN CONNECTION WITH THIS REPORT. ENVIRONMENTAL DATA RESOURCES, INC. SPECIFICALLY DISCLAIMS THEMAKING OF ANY SUCH WARRANTIES, INCLUDING WITHOUT LIMITATION, MERCHANTABILITY OR FITNESS FOR A PARTICULAR USE OR PURPOSE. ALLRISK IS ASSUMED BY THE USER. IN NO EVENT SHALL ENVIRONMENTAL DATA RESOURCES, INC. BE LIABLE TO ANYONE, WHETHER ARISING OUT OFERRORS OR OMISSIONS, NEGLIGENCE, ACCIDENT OR ANY OTHER CAUSE, FOR ANY LOSS OF DAMAGE, INCLUDING, WITHOUT LIMITATION, SPECIAL,INCIDENTAL CONSEQUENTIAL, OR EXEMPLARY DAMAGES. ANY LIABILITY ON THE PART OF ENVIRONMENTAL DATA RESOURCES, INC. IS STRICTLYLIMITED TO A REFUND OF THE AMOUNT PAID FOR THIS REPORT. Purchaser accepts this Report "AS IS". Any analyses, estimates, ratings, environmental risklevels or risk codes provided in this Report are provided for illustrative purposes only, and are not intended to provide, nor should they be interpreted as providingany facts regarding, or prediction or forecast of, any environmental risk for any property. Only a Phase I Environmental Site Assessment performed by anenvironmental professional can provide information regarding the environmental risk for any property. Additionally, the information provided in this Report is not to beconstrued as legal advice.

Copyright 2017 by Environmental Data Resources, Inc. All rights reserved. Reproduction in any media or format, in whole or in part, of any report or map of Environmental Data Resources, Inc., or its affiliates, is prohibited without prior written permission.

EDR and its logos (including Sanborn and Sanborn Map) are trademarks of Environmental Data Resources, Inc. or its affiliates. All other trademarks used herein are the property of their respective owners.

EDR BUILDING PERMIT REPORT

About This Report

The EDR Building Permit Report provides a practical and efficient method to search building department records for indications of environmental conditions. Generated via a search of municipal building permit records gathered from more than 1,600 cities nationwide, this report will assist you in meeting the search requirements of EPA's Standards and Practices for All Appropriate Inquiries (40 CFR Part 312), the ASTM Standard Practice for Environmental Site Assessments (E 1527-13), or custom requirements developed for the evaluation of environmental risk associated with a parcel of real estate.

Building permit data can be used to identify current and/or former operations and structures/features of environmental concern. The data can provide information on a target property and adjoining properties such as the presence of underground storage tanks, pump islands, sumps, drywells, etc., as well as information regarding water, sewer, natural gas, electrical connection dates, and current/former septic tanks.

ASTM and EPA Requirements

ASTM E 1527-13 lists building department records as a "standard historical source," as detailed in § 8.3.4.7: "Building Department Records - The term building department records means those records of the local government in which the property is located indicating permission of the local government to construct, alter, or demolish improvements on the property." ASTM also states that "Uses in the area surrounding the property shall be identified in the report, but this task is required only to the extent that this information is revealed in the course of researching the property itself."

EPA's Standards and Practices for All Appropriate Inquires (AAI) states: "§312.24: Reviews of historical sources of information. (a) Historical documents and records must be reviewed for the purposes of achieving the objectives and performance factors of §312.20(e) and (f). Historical documents and records may include, but are not limited to, aerial photographs, fire insurance maps, building department records, chain of title documents, and land use records."

Methodology

EDR has developed the EDR Building Permit Report through our partnership with BuildFax, the nation's largest repository of building department records. BuildFax collects, updates, and manages building department records from local municipal governments. The database now includes 30 million permits, on more than 10 million properties across 1,600 cities in the United States.

The EDR Building Permit Report comprises local municipal building permit records, gathered directly from local jurisdictions, including both target property and adjoining properties. Years of coverage vary by municipality. Data reported includes (where available): date of permit, permit type, permit number, status, valuation, contractor company, contractor name, and description.

Incoming permit data is checked at seven stages in a regimented quality control process, from initial data source interview, to data preparation, through final auditing. To ensure the building department is accurate, each of the seven quality control stages contains, on average, 15 additional quality checks, resulting in a process of approximately 105 quality control "touch points."

For more information about the EDR Building Permit Report, please contact your EDR Account Executive at (800) 352-0050.

EDR® Environmental Data Resources Inc

BUILD FAX PROPERTY HISTORY

Gomez

25268 Main Street, Barstow, CA

Barstow, CA 92311

Inquiry Number: 6907232.11

March 23, 2022

The EDR Aerial Photo Decade Package

6 Armstrong Road, 4th floor
Shelton, CT 06484
Toll Free: 800.352.0050
www.edrnet.com

EDR Aerial Photo Decade Package

03/23/22

Site Name:

Gomez
25268 Main Street, Barstow, C
Barstow, CA 92311
EDR Inquiry # 6907232.11

Client Name:

TRC Environmental Consultants
17911 VON KARMAN AVE SUITE 400
IRVINE, CA 92614
Contact: Jose Maldonado

Environmental Data Resources, Inc. (EDR) Aerial Photo Decade Package is a screening tool designed to assist environmental professionals in evaluating potential liability on a target property resulting from past activities. EDR's professional researchers provide digitally reproduced historical aerial photographs, and when available, provide one photo per decade.

Search Results:

Year	*Scale*	*Details*	*Source*
2016	1"=500'	Flight Year: 2016	USDA/NAIP
2012	1"=500'	Flight Year: 2012	USDA/NAIP
2009	1"=500'	Flight Year: 2009	USDA/NAIP
2005	1"=500'	Flight Year: 2005	USDA/NAIP
1995	1"=500'	Acquisition Date: January 01, 1995	USGS/DOQQ
1984	1"=500'	Flight Date: October 07, 1984	USDA
1970	1"=500'	Flight Date: May 14, 1970	USGS
1968	1"=500'	Flight Date: May 28, 1968	USDA
1963	1"=500'	Flight Date: November 18, 1963	Hurd
1959	1"=500'	Flight Date: June 22, 1959	USDA
1953	1"=500'	Flight Date: January 09, 1953	USDA

When delivered electronically by EDR, the aerial photo images included with this report are for ONE TIME USE ONLY. Further reproduction of these aerial photo images is prohibited without permission from EDR. For more information contact your EDR Account Executive.

Disclaimer - Copyright and Trademark Notice

This Report contains certain information obtained from a variety of public and other sources reasonably available to Environmental Data Resources, Inc. It cannot be concluded from this Report that coverage information for the target and surrounding properties does not exist from other sources. NO WARRANTY EXPRESSED OR IMPLIED, IS MADE WHATSOEVER IN CONNECTION WITH THIS REPORT. ENVIRONMENTAL DATA RESOURCES, INC. SPECIFICALLY DISCLAIMS THE MAKING OF ANY SUCH WARRANTIES, INCLUDING WITHOUT LIMITATION, MERCHANTABILITY OR FITNESS FOR A PARTICULAR USE OR PURPOSE. ALL RISK IS ASSUMED BY THE USER. IN NO EVENT SHALL ENVIRONMENTAL DATA RESOURCES, INC. BE LIABLE TO ANYONE, WHETHER ARISING OUT OF ERRORS OR OMISSIONS, NEGLIGENCE, ACCIDENT OR ANY OTHER CAUSE, FOR ANY LOSS OF DAMAGE, INCLUDING, WITHOUT LIMITATION, SPECIAL, INCIDENTAL, CONSEQUENTIAL, OR EXEMPLARY DAMAGES. ANY LIABILITY ON THE PART OF ENVIRONMENTAL DATA RESOURCES, INC. IS STRICTLY LIMITED TO A REFUND OF THE AMOUNT PAID FOR THIS REPORT. Purchaser accepts this Report "AS IS". Any analyses, estimates, ratings, environmental risk levels or risk codes provided in this Report are provided for illustrative purposes only, and are not intended to provide, nor should they be interpreted as providing any facts regarding, or prediction or forecast of, any environmental risk for any property. Only a Phase I Environmental Site Assessment performed by an environmental professional can provide information regarding the environmental risk for any property. Additionally, the information provided in this Report is not to be construed as legal advice.

Copyright 2022 by Environmental Data Resources, Inc. All rights reserved. Reproduction in any media or format, in whole or in part, of any report or map of Environmental Data Resources, Inc., or its affiliates, is prohibited without prior written permission.

EDR and its logos (including Sanborn and Sanborn Map) are trademarks of Environmental Data Resources, Inc. or its affiliates. All other trademarks used herein are the property of their respective owners.

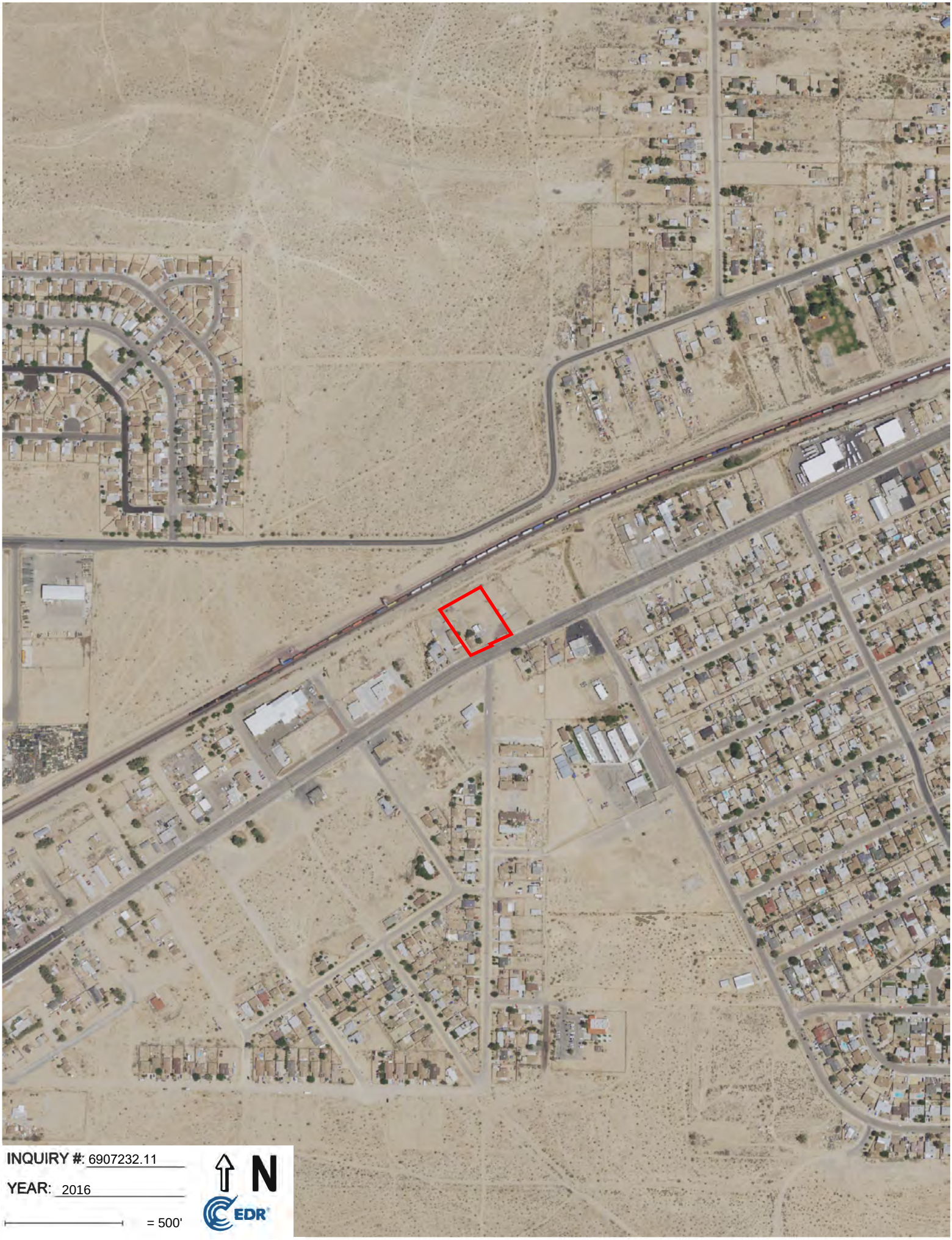
INQUIRY #: 6907232.11
YEAR: 2016
= 500'
N
EDR

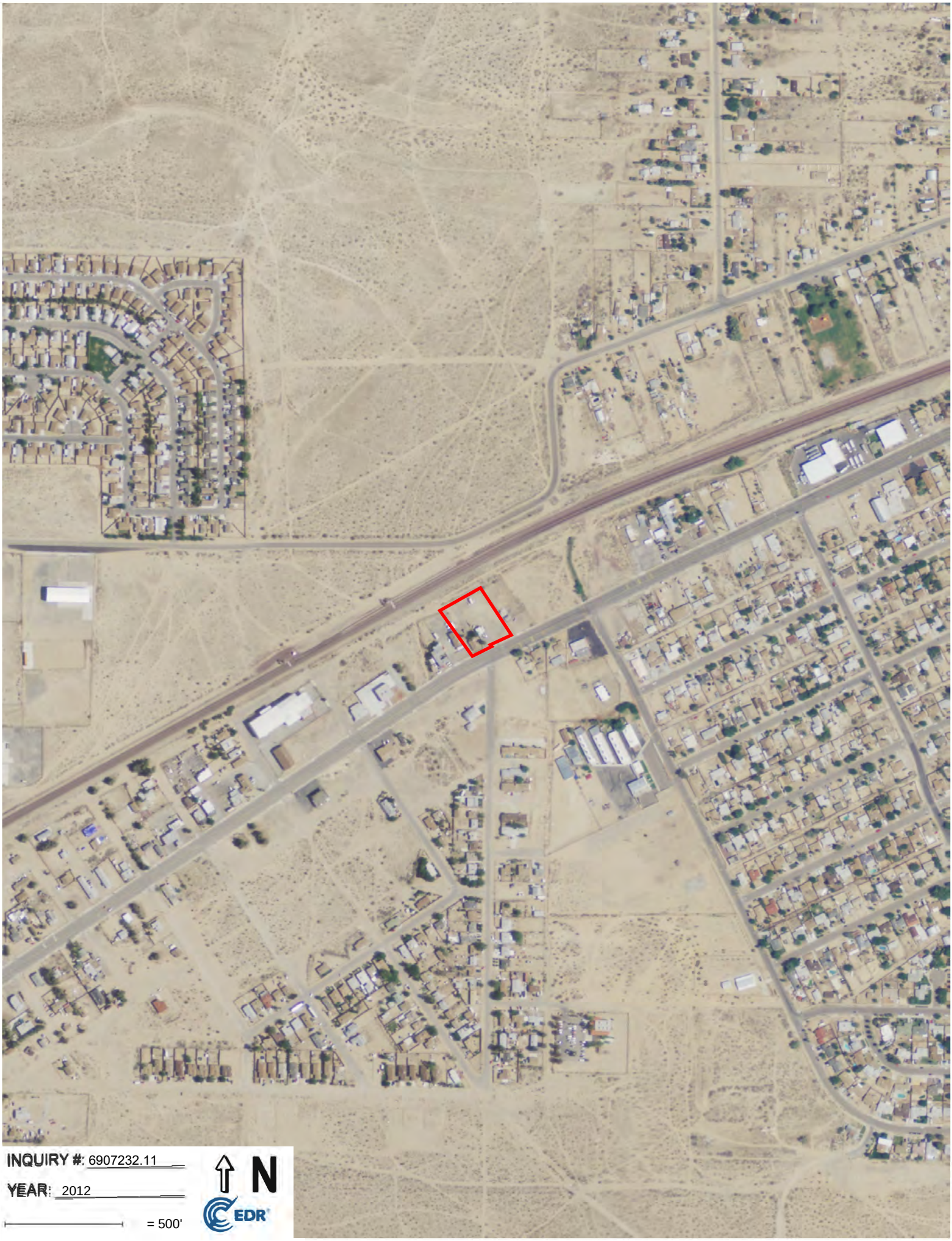
INQUIRY #: 6907232.11
YEAR: 2012
= 500'
N
EDR

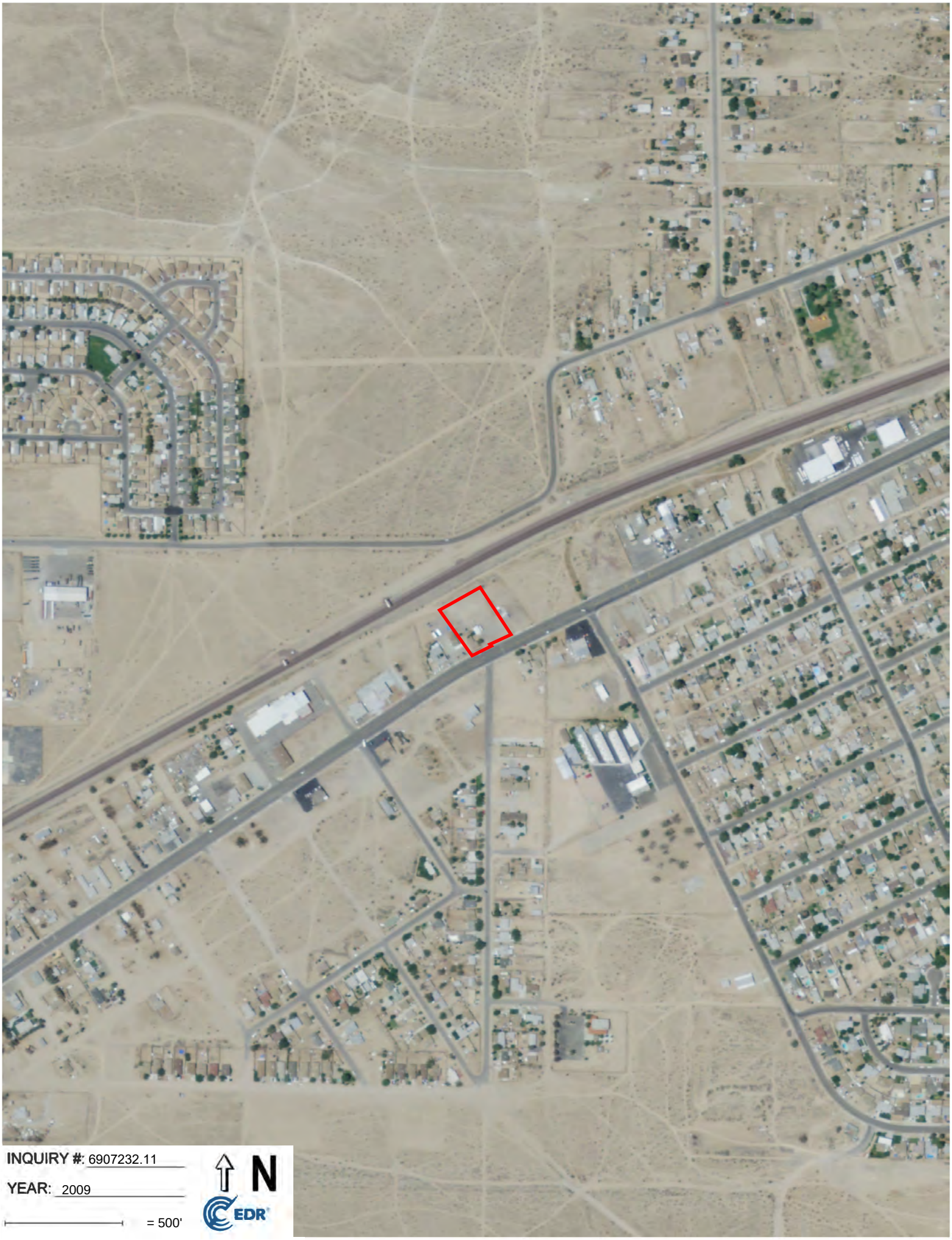
INQUIRY #: 6907232.11
YEAR: 2009
= 500'
N
EDR

INQUIRY #: 6907232.11
YEAR: 2005
= 500'
N
EDR

UNMAPPED UNMAPPED UNMAPPED UNMAPPED UNMAPPED UNMAPPED

INQUIRY #: 6907232.11

YEAR: 1995

= 500'

UNMAPPED UNMAPPED UNMAPPED UNMAPPED

INQUIRY #: 6907232.11
YEAR: 1984
= 500'
N
EDR

INQUIRY #: 6907232.11
YEAR: 1970
= 500'
N
EDR

INQUIRY #: 6907232.11
YEAR: 1968
= 500'
N
EDR

INQUIRY #: 6907232.11
YEAR: 1963
= 500'
N
EDR

INQUIRY #: 6907232.11
YEAR: 1959
= 500'
N
EDR

INQUIRY #: 6907232.11
YEAR: 1953
= 500'
N
EDR

Appendix F:

FEMA Map

National Flood Hazard Layer FIRMette

FEMA

117°6'56"W 34°52'53"N

117°6'18"W 34°52'23"N

0 250 500 1,000 1,500 2,000 Feet

1:6,000

Basemap: USGS National Map: Orthoimagery: Data refreshed October, 2020

Legend

SEE FIS REPORT FOR DETAILED LEGEND AND INDEX MAP FOR FIRM PANEL LAYOUT

SPECIAL FLOOD HAZARD AREAS

- Without Base Flood Elevation (BFE) *Zone A, V, A99*
- With BFE or Depth *Zone AE, AO, AH, VE, AR*
- Regulatory Floodway

OTHER AREAS OF FLOOD HAZARD

- 0.2% Annual Chance Flood Hazard, Areas of 1% annual chance flood with average depth less than one foot or with drainage areas of less than one square mile *Zone X*
- Future Conditions 1% Annual Chance Flood Hazard *Zone X*
- Area with Reduced Flood Risk due to Levee. See Notes. *Zone X*
- Area with Flood Risk due to Levee *Zone D*

OTHER AREAS

- NO SCREEN Area of Minimal Flood Hazard *Zone X*
- Effective LOMRs
- Area of Undetermined Flood Hazard *Zone D*

GENERAL STRUCTURES

- Channel, Culvert, or Storm Sewer
- Levee, Dike, or Floodwall

OTHER FEATURES

- B 20.2 17.5 Cross Sections with 1% Annual Chance Water Surface Elevation
- 8 Coastal Transect
- 513 Base Flood Elevation Line (BFE)
- Limit of Study
- Jurisdiction Boundary
- Coastal Transect Baseline
- Profile Baseline
- Hydrographic Feature

MAP PANELS

- Digital Data Available
- No Digital Data Available
- Unmapped

N

The pin displayed on the map is an approximate point selected by the user and does not represent an authoritative property location.

This map complies with FEMA's standards for the use of digital flood maps if it is not void as described below. The basemap shown complies with FEMA's basemap accuracy standards

The flood hazard information is derived directly from the authoritative NFHL web services provided by FEMA. This map was exported on 3/22/2022 at 4:42 PM and does not reflect changes or amendments subsequent to this date and time. The NFHL and effective information may change or become superseded by new data over time.

This map image is void if the one or more of the following map elements do not appear: basemap imagery, flood zone labels, legend, scale bar, map creation date, community identifiers, FIRM panel number, and FIRM effective date. Map images for unmapped and unmodernized areas cannot be used for regulatory purposes.

Appendix G:

PIMS Report

Property Information Management System

San Bernardino County

Office of the Assessor

PIMS PACKAGE REPORT FOR PARCEL 0422-031-10-0000

Property Information

Property Address (Main Situs) Protected per CA. Govt. Code Sect. 6254.21
Protected per CA. Govt. Code Sect. 6254.21

Owner and Mailing Address GOMEZ, JESSICA A
Protected per CA. Govt. Code Sect. 6254.21
Protected per CA. Govt. Code Sect. 6254.21

Effective Date 04/13/2017

Parcel 0422031100000
Parcel Status ACTIVE
Parcel Type REAL PROPERTY
Property ID
Tax Status ASSESSED BY COUNTY
Use Code RES ON COM
Land Access PUBLIC PAVED
Size 20,000 SQ. FEET TO 1.500 ACRES
Land Type COMMERCIAL

District HESPERIA
Resp Group REAL PROPERTY
Resp Unit COMMERCIAL ZONE OR USE

Current Owners

Name GOMEZ, JESSICA A
R/I SOLE OWNER
% Int 100.0000000
Type BILLED OWNER
Acquisition Date 05/27/2016
Document Date 05/27/2016
Inactive Date NONE

Document Numbers
20160207883

Legal Parcel Map

Parcel Map	Parcel Nbr	Unit	Book	Page
	0422031100000			

Legal Description

LENWOOD LOTS 5 AND 6 BLK 1 EX ST AND EX STATE HGWY

Legal Reason for Change

Legal Reason for Change	Document Number	Date
COMBINATION BY REQUEST		12/30/1999
STREET DEED	19810055865	03/16/1981

Active Homeowner's Exemption as of 03/22/2022

Status	GRANTED		
Effective Date	05/27/2016	**Returned Date**	06/13/2016
Through Date	NONE	**Acquired Date**	05/27/2016
		Occupied Date	05/01/2016

Prior Roll History

Year: 2021

TRA	56117	**Land Value**	84,210
Supplement	NO	**Improvement Value**	57,963
Correction Date		**Improvement Penalty**	0
Correction Code		**Pers Prop Value**	0
Original Parcel	0422031100000	**Pers Prop Penalty**	0
Billed Owner	GOMEZ, JESSICA A	**Total Penalties**	0
Joint Owner		**Total Value**	142,173
		HOX Exemptions	7,000
		Special Exemptions	0
		Net Value	**135,173**

Year: 2020

TRA	56117	**Land Value**	83,347
Supplement	NO	**Improvement Value**	57,369
Correction Date		**Improvement Penalty**	0
Correction Code		**Pers Prop Value**	0
Original Parcel	0422031100000	**Pers Prop Penalty**	0
Billed Owner	GOMEZ, JESSICA A	**Total Penalties**	0
Joint Owner		**Total Value**	140,716
		HOX Exemptions	7,000
		Special Exemptions	0
		Net Value	**133,716**

Year: 2019

TRA	56117	**Land Value**	81,713
Supplement	NO	**Improvement Value**	56,244
Correction Date		**Improvement Penalty**	0
Correction Code		**Pers Prop Value**	0
Original Parcel	0422031100000	**Pers Prop Penalty**	0
Billed Owner	GOMEZ, JESSICA A	**Total Penalties**	0
Joint Owner		**Total Value**	137,957
		HOX Exemptions	7,000
		Special Exemptions	0
		Net Value	**130,957**

Year: 2018

TRA	56117	**Land Value**	80,111
Supplement	NO	**Improvement Value**	55,141
Correction Date		**Improvement Penalty**	0
Correction Code		**Pers Prop Value**	0
Original Parcel	0422031100000	**Pers Prop Penalty**	0
Billed Owner	GOMEZ, JESSICA A	**Total Penalties**	0
Joint Owner		**Total Value**	135,252
		HOX Exemptions	7,000
		Special Exemptions	0
		Net Value	**128,252**

Year: 2017

TRA	56117	**Land Value**	78,540
Supplement	NO	**Improvement Value**	54,060
Correction Date		**Improvement Penalty**	0
Correction Code		**Pers Prop Value**	0
Original Parcel	0422031100000	**Pers Prop Penalty**	0
Billed Owner	GOMEZ, JESSICA A	**Total Penalties**	0
Joint Owner		**Total Value**	132,600
		HOX Exemptions	7,000
		Special Exemptions	0
		Net Value	**125,600**

Year: 2016

TRA	56117	**Land Value**	77,000
Supplement	YES	**Improvement Value**	53,000
Correction Date	12/28/2016	**Improvement Penalty**	0
Correction Code	572D	**Pers Prop Value**	0
Original Parcel	0422031100000	**Pers Prop Penalty**	0
Billed Owner	CORONADO, ERICK ORLANDO	**Total Penalties**	0
Joint Owner	LOZA, THERESA MARIE	**Total Value**	130,000
		HOX Exemptions	0
		Special Exemptions	0
		Net Value	**130,000**

Year: 2015

TRA	56117	**Land Value**	89,000
Supplement	NO	**Improvement Value**	69,000
Correction Date		**Improvement Penalty**	0
Correction Code		**Pers Prop Value**	0
Original Parcel	0422031100000	**Pers Prop Penalty**	0
Billed Owner	CORONADO, ERICK ORLANDO	**Total Penalties**	0
Joint Owner	LOZA, THERESA MARIE	**Total Value**	158,000
		HOX Exemptions	0
		Special Exemptions	0
		Net Value	**158,000**

Year: 2014

TRA	56117	**Land Value**	52,000
Supplement	YES	**Improvement Value**	55,000
Correction Date		**Improvement Penalty**	0
Correction Code		**Pers Prop Value**	0
Original Parcel	0422031100000	**Pers Prop Penalty**	0
Billed Owner	GOMEZ, JESSICA A	**Total Penalties**	0
Joint Owner		**Total Value**	107,000
		HOX Exemptions	0
		Special Exemptions	0
		Net Value	**107,000**

Year: 2013

TRA	56117	**Land Value**	80,000
Supplement	YES	**Improvement Value**	29,000
Correction Date		**Improvement Penalty**	0
Correction Code		**Pers Prop Value**	0
Original Parcel	0422031100000	**Pers Prop Penalty**	0
Billed Owner	GOMEZ, JESSICA A	**Total Penalties**	0
Joint Owner		**Total Value**	109,000
		HOX Exemptions	0
		Special Exemptions	0
		Net Value	**109,000**

Year: 2012

TRA	56117	**Land Value**	80,000
Supplement	NO	**Improvement Value**	29,000
Correction Date		**Improvement Penalty**	0
Correction Code		**Pers Prop Value**	0
Original Parcel	0422031100000	**Pers Prop Penalty**	0
Billed Owner	GOMEZ, JESSICA A	**Total Penalties**	0
Joint Owner		**Total Value**	109,000
		HOX Exemptions	0
		Special Exemptions	0
		Net Value	**109,000**

Year: 2011

TRA	56117	**Land Value**	80,000
Supplement	NO	**Improvement Value**	29,000
Correction Date		**Improvement Penalty**	0
Correction Code		**Pers Prop Value**	0
Original Parcel	0422031100000	**Pers Prop Penalty**	0
Billed Owner	GOMEZ, JESSICA A	**Total Penalties**	0
Joint Owner		**Total Value**	109,000
		HOX Exemptions	0
		Special Exemptions	0
		Net Value	**109,000**

Year: 2010

TRA	56117	**Land Value**	85,000
Supplement	NO	**Improvement Value**	33,000
Correction Date	01/28/2011	**Improvement Penalty**	0
Correction Code	572D	**Pers Prop Value**	0
Original Parcel	0422031100000	**Pers Prop Penalty**	0
Billed Owner	GOMEZ, JESSICA A	**Total Penalties**	0
Joint Owner		**Total Value**	118,000
		HOX Exemptions	0
		Special Exemptions	0
		Net Value	**118,000**

Year: 2009

TRA	56117	**Land Value**	104,040
Supplement	NO	**Improvement Value**	133,691
Correction Date		**Improvement Penalty**	0
Correction Code		**Pers Prop Value**	0
Original Parcel	0422031100000	**Pers Prop Penalty**	0
Billed Owner	GOMEZ, JESSICA A	**Total Penalties**	0
Joint Owner		**Total Value**	237,731
		HOX Exemptions	0
		Special Exemptions	0
		Net Value	**237,731**

Year: 2008

TRA	56117	**Land Value**	102,000
Supplement	NO	**Improvement Value**	131,070
Correction Date		**Improvement Penalty**	0
Correction Code		**Pers Prop Value**	0
Original Parcel	0422031100000	**Pers Prop Penalty**	0
Billed Owner	GOMEZ, JESSICA A	**Total Penalties**	0
Joint Owner		**Total Value**	233,070
		HOX Exemptions	0
		Special Exemptions	0
		Net Value	**233,070**

Year: 2007

TRA	56117	**Land Value**	100,000
Supplement	NO	**Improvement Value**	128,500
Correction Date		**Improvement Penalty**	0
Correction Code		**Pers Prop Value**	0
Original Parcel	0422031100000	**Pers Prop Penalty**	0
Billed Owner	GOMEZ, JESSICA A	**Total Penalties**	0
Joint Owner		**Total Value**	228,500
		HOX Exemptions	0
		Special Exemptions	0
		Net Value	**228,500**

Year: 2006

TRA	56117	**Land Value**	57,359
Supplement	YES	**Improvement Value**	45,887
Correction Date		**Improvement Penalty**	0
Correction Code		**Pers Prop Value**	0
Original Parcel	0422031100000	**Pers Prop Penalty**	0
Billed Owner	HICKS, ROGER E	**Total Penalties**	0
Joint Owner	KNOLL, KENNETH	**Total Value**	103,246
		HOX Exemptions	0
		Special Exemptions	0
		Net Value	**103,246**

Year: 2005

TRA	56117	**Land Value**	56,234
Supplement	NO	**Improvement Value**	44,987
Correction Date		**Improvement Penalty**	0
Correction Code		**Pers Prop Value**	0
Original Parcel	0422031100000	**Pers Prop Penalty**	0
Billed Owner	HICKS, ROGER E	**Total Penalties**	0
Joint Owner	KNOLL, KENNETH	**Total Value**	101,221
		HOX Exemptions	0
		Special Exemptions	0
		Net Value	**101,221**

Year: 2004

TRA	56117	**Land Value**	55,131
Supplement	NO	**Improvement Value**	44,105
Correction Date		**Improvement Penalty**	0
Correction Code		**Pers Prop Value**	0
Original Parcel	0422031100000	**Pers Prop Penalty**	0
Billed Owner	HICKS, ROGER E	**Total Penalties**	0
Joint Owner	KNOLL, KENNETH	**Total Value**	99,236
		HOX Exemptions	0
		Special Exemptions	0
		Net Value	**99,236**

Year: 2003

TRA	56117	**Land Value**	54,121
Supplement	NO	**Improvement Value**	43,297
Correction Date		**Improvement Penalty**	0
Correction Code		**Pers Prop Value**	0
Original Parcel	0422031100000	**Pers Prop Penalty**	0
Billed Owner	HICKS, ROGER E	**Total Penalties**	0
Joint Owner	KNOLL, KENNETH	**Total Value**	97,418
		HOX Exemptions	0
		Special Exemptions	0
		Net Value	**97,418**

Year: 2002

TRA	56117	**Land Value**	53,060
Supplement	NO	**Improvement Value**	42,448
Correction Date		**Improvement Penalty**	0
Correction Code		**Pers Prop Value**	0
Original Parcel	0422031100000	**Pers Prop Penalty**	0
Billed Owner	HICKS, ROGER E	**Total Penalties**	0
Joint Owner	KNOLL, KENNETH	**Total Value**	95,508
		HOX Exemptions	0
		Special Exemptions	0
		Net Value	**95,508**

Year: 2001

TRA	56117	**Land Value**	52,020
Supplement	NO	**Improvement Value**	41,616
Correction Date		**Improvement Penalty**	0
Correction Code		**Pers Prop Value**	0
Original Parcel	0422031100000	**Pers Prop Penalty**	0
Billed Owner	HICKS, ROGER E	**Total Penalties**	0
Joint Owner	KNOLL, KENNETH	**Total Value**	93,636
		HOX Exemptions	0
		Special Exemptions	0
		Net Value	**93,636**

Year: 2000

TRA	56117	**Land Value**	51,000
Supplement	NO	**Improvement Value**	40,800
Correction Date		**Improvement Penalty**	0
Correction Code		**Pers Prop Value**	0
Original Parcel	0422031100000	**Pers Prop Penalty**	0
Billed Owner	HICKS, ROGER E	**Total Penalties**	0
Joint Owner	KNOLL, KENNETH	**Total Value**	91,800
		HOX Exemptions	0
		Special Exemptions	0
		Net Value	**91,800**

Parcel History

Event Date	05/27/2016	**Multi Parcel List**
Event Group/Type	TRANSFER - 100% PER RECORDED DOCUMENT	
Multi Parcel	No	

Event Date	12/31/2015	**Multi Parcel List**
Event Group/Type	REVIEW - PROP 8 INITIATED BY TAXPAYER	
Multi Parcel	No	

Event Date	11/25/2014	**Multi Parcel List**
Event Group/Type	TRANSFER - 100% PER RECORDED DOCUMENT	
Multi Parcel	No	

Event Date	12/31/2013	**Multi Parcel List**
Event Group/Type	REVIEW - PROP 8 INITIATED BY ASSESSOR	
Multi Parcel	No	

Event Date	12/02/2013	**Multi Parcel List**
Event Group/Type	NEW CONST - ADDITION WORKED PER INSPECTION	
Multi Parcel	No	

Event Date	12/31/2012	**Multi Parcel List**
Event Group/Type	REVIEW - PROP 8 INITIATED BY ASSESSOR	
Multi Parcel	No	

Event Date	12/31/2011	**Multi Parcel List**
Event Group/Type	REVIEW - PROP 8 INITIATED BY ASSESSOR	
Multi Parcel	No	

Event Date	12/31/2010	**Multi Parcel List**
Event Group/Type	REVIEW - PROP 8 INITIATED BY ASSESSOR	
Multi Parcel	No	

		Multi Parcel List
Event Date	12/31/2009	
Event Group/Type	REVIEW - PROP 8 INITIATED BY TAXPAYER	
Multi Parcel	No	

		Multi Parcel List
Event Date	11/20/2006	
Event Group/Type	TRANSFER - 100% PER RECORDED DOCUMENT	
Multi Parcel	No	

		Multi Parcel List
Event Date	12/30/1999	
Event Group/Type	CREATE - COMBINATION	0422031100000 NEW-COM
Multi Parcel	Yes	0422031030000 OLD-COM
		0422031040000 OLD-COM

		Multi Parcel List
Event Date	03/01/1984	
Event Group/Type	TRA EVENT - CHANGE TRA ON SINGLE OR MULTIPLE PARCE	0422022090000 TRA-RNG
Multi Parcel	Yes	0422022100000 TRA-RNG
		0422022110000 TRA-RNG
		0422022120000 TRA-RNG
		0422022130000 TRA-RNG
		0422022140000 TRA-RNG
		0422022150000 TRA-RNG
		0422022160000 TRA-RNG
		0422022170000 TRA-RNG
		0422022180000 TRA-RNG
		0422022190000 TRA-RNG
		0422022200000 TRA-RNG
		0422022210000 TRA-RNG
		0422022220000 TRA-RNG
		0422022230000 TRA-RNG
		042202224B000 TRA-RNG
		042202224L000 TRA-RNG
		042202224L001 TRA-RNG
		042202224P000 TRA-RNG
		0422022240000 TRA-RNG
		0422023010000 TRA-RNG
		0422023020000 TRA-RNG
		0422023030000 TRA-RNG
		0422023040000 TRA-RNG
		0422023050000 TRA-RNG
		0422023060000 TRA-RNG

0422023070000 TRA-RNG
0422023080000 TRA-RNG
0422023090000 TRA-RNG
0422023100000 TRA-RNG
0422023110000 TRA-RNG
042202312P000 TRA-RNG
0422023120000 TRA-RNG
0422023130000 TRA-RNG
0422023140000 TRA-RNG
0422023150000 TRA-RNG
042202306P000 TRA-RNG
0422031010000 TRA-RNG
042203102P000 TRA-RNG
0422031020000 TRA-RNG
0422031030000 TRA-RNG
0422031040000 TRA-RNG
0422031050000 TRA-RNG
0422031060000 TRA-RNG
0422031061001 TRA-RNG
0422031070000 TRA-RNG
0422031080000 TRA-RNG
042203109P000 TRA-RNG
0422031090000 TRA-RNG
042203110P000 TRA-RNG
0422031100000 TRA-RNG
0422032050000 TRA-RNG
0422032060000 TRA-RNG
0422032070000 TRA-RNG
0422032080000 TRA-RNG
0422032090000 TRA-RNG
0422032100000 TRA-RNG
0422032110000 TRA-RNG
0422032120000 TRA-RNG
0422032130000 TRA-RNG
0422032140000 TRA-RNG
0422032150000 TRA-RNG
0422032160000 TRA-RNG
0422032170000 TRA-RNG
0422032180000 TRA-RNG
0422032190000 TRA-RNG
0422032200000 TRA-RNG
0422032210000 TRA-RNG

0422032220000 TRA-RNG
0422032270000 TRA-RNG
0422032280000 TRA-RNG
0422032290000 TRA-RNG
0422032291000 TRA-RNG
0422032300000 TRA-RNG
0422032310000 TRA-RNG
0422032320000 TRA-RNG
0422032330000 TRA-RNG
0422032340000 TRA-RNG
0422033040000 TRA-RNG
0422033050000 TRA-RNG
0422033060000 TRA-RNG
0422033070000 TRA-RNG
0422033080000 TRA-RNG
0422033100000 TRA-RNG
0422033110000 TRA-RNG
0422035010000 TRA-RNG
0422035020000 TRA-RNG
0422035030000 TRA-RNG
0422035040000 TRA-RNG
0422035070000 TRA-RNG
0422035080000 TRA-RNG
0422035090000 TRA-RNG
0422035100000 TRA-RNG
0422035110000 TRA-RNG
042203512B000 TRA-RNG
0422035120000 TRA-RNG
0422035130000 TRA-RNG
0422035140000 TRA-RNG
0422041030000 TRA-RNG
042204104Z000 TRA-RNG
0422041040000 TRA-RNG
042204107P000 TRA-RNG
0422041070000 TRA-RNG
0422042070000 TRA-RNG
0422042090000 TRA-RNG
0422042100000 TRA-RNG
0422042110000 TRA-RNG
042204212P000 TRA-RNG
0422042120000 TRA-RNG
0422042130000 TRA-RNG

0422042140000 TRA-RNG
0422043010000 TRA-RNG
0422043020000 TRA-RNG
0422043030000 TRA-RNG
0422043040000 TRA-RNG
0422043050000 TRA-RNG
0422043060000 TRA-RNG
0422043070000 TRA-RNG
0422043080000 TRA-RNG
0422043130000 TRA-RNG
0422043140000 TRA-RNG
0422043150000 TRA-RNG
0422043160000 TRA-RNG
0422043170000 TRA-RNG
0422043180000 TRA-RNG
0422043190000 TRA-RNG
0422043200000 TRA-RNG
0422043210000 TRA-RNG
0422043220000 TRA-RNG
0422043230000 TRA-RNG
0422043240000 TRA-RNG
0422043250000 TRA-RNG
0422043260000 TRA-RNG
0422043280000 TRA-RNG
0422043290000 TRA-RNG
0422043300000 TRA-RNG
0422043310000 TRA-RNG
0422044010000 TRA-RNG
0422044020000 TRA-RNG
0422044060000 TRA-RNG
0422044070000 TRA-RNG
0422044080000 TRA-RNG
0422044090000 TRA-RNG
0422044100000 TRA-RNG
0422044110000 TRA-RNG
0422044120000 TRA-RNG
0422044130000 TRA-RNG
0422044140000 TRA-RNG
0422044150000 TRA-RNG
0422044160000 TRA-RNG
0422044170000 TRA-RNG
0422044180000 TRA-RNG

0422044190000 TRA-RNG
0422044200000 TRA-RNG
0422044210000 TRA-RNG
0422044220000 TRA-RNG
0422044230000 TRA-RNG
0422044240000 TRA-RNG
0422044250000 TRA-RNG
0422044260000 TRA-RNG
0422044270000 TRA-RNG
0422044280000 TRA-RNG
0422044290000 TRA-RNG
0422044300000 TRA-RNG
0422044310000 TRA-RNG
0422044320000 TRA-RNG
0422044330000 TRA-RNG
0422044340000 TRA-RNG
0422044350000 TRA-RNG
0422044360000 TRA-RNG
0422045010000 TRA-RNG
0422045020000 TRA-RNG
0422045030000 TRA-RNG
0422045040000 TRA-RNG
0422045050000 TRA-RNG
0422045060000 TRA-RNG
0422045070000 TRA-RNG
0422051010000 TRA-RNG
0422051020000 TRA-RNG
0422051060000 TRA-RNG
0422051070000 TRA-RNG
0422051080000 TRA-RNG
0422051090000 TRA-RNG
0422051100000 TRA-RNG
0422051110000 TRA-RNG
0422051120000 TRA-RNG
0422051130000 TRA-RNG
0422051140000 TRA-RNG
0422051150000 TRA-RNG
0422051160000 TRA-RNG
0422051170000 TRA-RNG
0422051180000 TRA-RNG
0422051190000 TRA-RNG
0422051200000 TRA-RNG

0422051210000 TRA-RNG
0422051220000 TRA-RNG
0422051230000 TRA-RNG
0422051240000 TRA-RNG
0422051250000 TRA-RNG
0422051260000 TRA-RNG
0422051270000 TRA-RNG
0422051280000 TRA-RNG
0422051290000 TRA-RNG
0422051300000 TRA-RNG
0422052010000 TRA-RNG
0422052020000 TRA-RNG
0422052030000 TRA-RNG
0422052040000 TRA-RNG
0422052050000 TRA-RNG
0422052060000 TRA-RNG
0422052070000 TRA-RNG
0422052080000 TRA-RNG
0422052090000 TRA-RNG
0422052100000 TRA-RNG
0422052110000 TRA-RNG
0422052120000 TRA-RNG
0422052130000 TRA-RNG
0422052140000 TRA-RNG
0422052150000 TRA-RNG
0422052160000 TRA-RNG
0422052170000 TRA-RNG
0422052180000 TRA-RNG
0422052190000 TRA-RNG
0422052200000 TRA-RNG
0422052210000 TRA-RNG
0422052220000 TRA-RNG
0422052230000 TRA-RNG
0422052240000 TRA-RNG
0422052250000 TRA-RNG
0422052260000 TRA-RNG
0422052270000 TRA-RNG
0422052280000 TRA-RNG
0422052290000 TRA-RNG
0422052300000 TRA-RNG
0422053020000 TRA-RNG
0422053030000 TRA-RNG

0422053040000 TRA-RNG
0422053050000 TRA-RNG
0422053060000 TRA-RNG
0422053070000 TRA-RNG
0422053080000 TRA-RNG
0422054020000 TRA-RNG
0422054030000 TRA-RNG
0422054040000 TRA-RNG
042205405L000 TRA-RNG
042205405P000 TRA-RNG
042205405P002 TRA-RNG
0422054050000 TRA-RNG
0422054060000 TRA-RNG
0422054070000 TRA-RNG
0422054080000 TRA-RNG
0422054090000 TRA-RNG
0422055010000 TRA-RNG
0422055020000 TRA-RNG
0422055030000 TRA-RNG
0422055040000 TRA-RNG
0422055050000 TRA-RNG
0422055060000 TRA-RNG
0422055070000 TRA-RNG
0422055080000 TRA-RNG
0422055090000 TRA-RNG
0422055100000 TRA-RNG
0422055110000 TRA-RNG
0422055120000 TRA-RNG
0422055130000 TRA-RNG
0422055140000 TRA-RNG
0422055210000 TRA-RNG
0422055220000 TRA-RNG
0422055230000 TRA-RNG
0422055240000 TRA-RNG
0422055250000 TRA-RNG
0422055260000 TRA-RNG
0422055270000 TRA-RNG
0422055280000 TRA-RNG
0422055300000 TRA-RNG
0422055310000 TRA-RNG
0422055320000 TRA-RNG
0422055330000 TRA-RNG

0422055340000 TRA-RNG
0422056010000 TRA-RNG
0422056020000 TRA-RNG
0422056030000 TRA-RNG
0422056040000 TRA-RNG
0422056090000 TRA-RNG
0422056100000 TRA-RNG
0422056110000 TRA-RNG
0422056120000 TRA-RNG
0422056130000 TRA-RNG
0422056140000 TRA-RNG
0422056150000 TRA-RNG
0422056160000 TRA-RNG
0422056170000 TRA-RNG
0422056180000 TRA-RNG
0422056190000 TRA-RNG
0422056200000 TRA-RNG
0422056210000 TRA-RNG
0422056220000 TRA-RNG
0422056230000 TRA-RNG
0422056240000 TRA-RNG
0422056250000 TRA-RNG
0422056260000 TRA-RNG
0422056270000 TRA-RNG
0422056280000 TRA-RNG
0422056290000 TRA-RNG
0422056300000 TRA-RNG
0422056310000 TRA-RNG
0422057010000 TRA-RNG
0422057020000 TRA-RNG
0422057030000 TRA-RNG
0422057040000 TRA-RNG
0422057050000 TRA-RNG
0422057060000 TRA-RNG
0422057090000 TRA-RNG
0422057100000 TRA-RNG
0422057110000 TRA-RNG
0422057120000 TRA-RNG
0422057130000 TRA-RNG
0422057140000 TRA-RNG
0422057150000 TRA-RNG
0422057160000 TRA-RNG

0422057170000 TRA-RNG
0422057180000 TRA-RNG
0422057190000 TRA-RNG
0422057240000 TRA-RNG
0422057250000 TRA-RNG
0422057260000 TRA-RNG
0422057270000 TRA-RNG
0422057280000 TRA-RNG
0422057290000 TRA-RNG
0422057300000 TRA-RNG
0422057310000 TRA-RNG
0422058010000 TRA-RNG
0422061110000 TRA-RNG
0422061120000 TRA-RNG
0422061130000 TRA-RNG
0422061140000 TRA-RNG
0422061150000 TRA-RNG
0422061160000 TRA-RNG
042206117B000 TRA-RNG
0422061170000 TRA-RNG
0422061180000 TRA-RNG
0422061190000 TRA-RNG
0422061200000 TRA-RNG
0422061210000 TRA-RNG
0422061220000 TRA-RNG
0422061230000 TRA-RNG
0422061240000 TRA-RNG
0422062160000 TRA-RNG
0422062190000 TRA-RNG
0422062200000 TRA-RNG
0422062210000 TRA-RNG
0422062220000 TRA-RNG
0422062230000 TRA-RNG
0422062240000 TRA-RNG
0422062250000 TRA-RNG
0422062270000 TRA-RNG
0422062280000 TRA-RNG
0422062290000 TRA-RNG
0422062300000 TRA-RNG
0422062310000 TRA-RNG
0422062320000 TRA-RNG
0422062330000 TRA-RNG

0422062350000 TRA-RNG
0422062360000 TRA-RNG
0422062370000 TRA-RNG
0422062380000 TRA-RNG
0422062390000 TRA-RNG
0422062400000 TRA-RNG
0422062410000 TRA-RNG
042206242B000 TRA-RNG
042206242B001 TRA-RNG
0422062420000 TRA-RNG
0422062430000 TRA-RNG
0422062440000 TRA-RNG
0422062450000 TRA-RNG
0422062460000 TRA-RNG
0422062470000 TRA-RNG
0422063010000 TRA-RNG
0422063020000 TRA-RNG
0422063030000 TRA-RNG
0422063040000 TRA-RNG
0422063050000 TRA-RNG
0422063060000 TRA-RNG
0422063070000 TRA-RNG
0422064010000 TRA-RNG
0422064020000 TRA-RNG
0422064030000 TRA-RNG
0422064040000 TRA-RNG
0422064050000 TRA-RNG
0422064100000 TRA-RNG
0422064110000 TRA-RNG
0422064120000 TRA-RNG
042206413B000 TRA-RNG
0422064130000 TRA-RNG
0422064150000 TRA-RNG
0422064170000 TRA-RNG
0422064200000 TRA-RNG
0422064210000 TRA-RNG
0422064230000 TRA-RNG
0422064250000 TRA-RNG
0422064260000 TRA-RNG
0422071010000 TRA-RNG
0422071080000 TRA-RNG
0422071090000 TRA-RNG

0422071150000 TRA-RNG
0422071160000 TRA-RNG
0422071170000 TRA-RNG
0422071180000 TRA-RNG
0422071190000 TRA-RNG
0422071200000 TRA-RNG
0422071210000 TRA-RNG
0422071240000 TRA-RNG
042207125B000 TRA-RNG
042207125B001 TRA-RNG
0422071250000 TRA-RNG
0422071260000 TRA-RNG
0422071300000 TRA-RNG
0422071310000 TRA-RNG
0422072010000 TRA-RNG
0422072020000 TRA-RNG
0422072030000 TRA-RNG
0422072040000 TRA-RNG
0422072050000 TRA-RNG
0422072060000 TRA-RNG
0422072070000 TRA-RNG
0422072080000 TRA-RNG
0422072090000 TRA-RNG
0422072110000 TRA-RNG
0422072120000 TRA-RNG
0422072130000 TRA-RNG
0422072140000 TRA-RNG
0422072150000 TRA-RNG
0422072160000 TRA-RNG
0422072170000 TRA-RNG
042207218B000 TRA-RNG
0422072180000 TRA-RNG
0422072290000 TRA-RNG
0422072310000 TRA-RNG
0422072320000 TRA-RNG
0422072330000 TRA-RNG
0422072340000 TRA-RNG
0422072350000 TRA-RNG
0422073080000 TRA-RNG
0422073100000 TRA-RNG
0422073110000 TRA-RNG
0422073120000 TRA-RNG

0422073130000 TRA-RNG
0422073140000 TRA-RNG
0422073150000 TRA-RNG
0422073160000 TRA-RNG
0422073170000 TRA-RNG
0422073180000 TRA-RNG
0422073190000 TRA-RNG
0422073200000 TRA-RNG
0422081010000 TRA-RNG
042208105P000 TRA-RNG
0422081050000 TRA-RNG
0422081120000 TRA-RNG
0422081130000 TRA-RNG
0422081150000 TRA-RNG
0422081160000 TRA-RNG
0422081170000 TRA-RNG
0422081180000 TRA-RNG
0422081190000 TRA-RNG
042209102L000 TRA-RNG
042209102W000 TRA-RNG
042209102W001 TRA-RNG
0422091020000 TRA-RNG
0422091030000 TRA-RNG
042209105P000 TRA-RNG
042209105P002 TRA-RNG
042209105P003 TRA-RNG
042209105P004 TRA-RNG
042209105P005 TRA-RNG
0422091050000 TRA-RNG
0422091060000 TRA-RNG
0422092060000 TRA-RNG
0422092070000 TRA-RNG
0422092110000 TRA-RNG
0422092120000 TRA-RNG
0422092130000 TRA-RNG
0422092150000 TRA-RNG
0422092160000 TRA-RNG
0422101010000 TRA-RNG
0422101020000 TRA-RNG
0422101030000 TRA-RNG
042210104P000 TRA-RNG
0422101040000 TRA-RNG

0422101050000 TRA-RNG
0422101060000 TRA-RNG
0422101070000 TRA-RNG
042210108P001 TRA-RNG
0422101080000 TRA-RNG
042210109P000 TRA-RNG
0422101090000 TRA-RNG
0422101100000 TRA-RNG
042210113P000 TRA-RNG
042210113P001 TRA-RNG
042210113P002 TRA-RNG
0422101130000 TRA-RNG
0422101140000 TRA-RNG
0422101150000 TRA-RNG
042210110P000 TRA-RNG
0422102010000 TRA-RNG
0422102020000 TRA-RNG
0422102030000 TRA-RNG
0422102040000 TRA-RNG
0422102050000 TRA-RNG
0422102060000 TRA-RNG
0422102070000 TRA-RNG
0422102080000 TRA-RNG
0422102090000 TRA-RNG
0422102100000 TRA-RNG
0422102110000 TRA-RNG
0422102120000 TRA-RNG
0422102130000 TRA-RNG
0422102140000 TRA-RNG
0422102150000 TRA-RNG
0422102160000 TRA-RNG
0422102170000 TRA-RNG
0422102180000 TRA-RNG
042210219P000 TRA-RNG
0422102190000 TRA-RNG
0422102200000 TRA-RNG
0422102201000 TRA-RNG
042210221P000 TRA-RNG
0422102210000 TRA-RNG
0422102220000 TRA-RNG
0422102230000 TRA-RNG
0422102240000 TRA-RNG

0422102250000 TRA-RNG
0422102260000 TRA-RNG
0422102270000 TRA-RNG
0422102280000 TRA-RNG
0422102290000 TRA-RNG
042210230P002 TRA-RNG
0422102300000 TRA-RNG
0422102310000 TRA-RNG
0422102320000 TRA-RNG
0422102330000 TRA-RNG
0422102340000 TRA-RNG
0422111010000 TRA-RNG
0422111020000 TRA-RNG
0422111030000 TRA-RNG
0422111040000 TRA-RNG
0422111050000 TRA-RNG
0422111060000 TRA-RNG
0422111070000 TRA-RNG
0422111080000 TRA-RNG
0422111090000 TRA-RNG
0422111100000 TRA-RNG
0422111110000 TRA-RNG
0422111120000 TRA-RNG
0422111130000 TRA-RNG
0422111140000 TRA-RNG
0422111150000 TRA-RNG
0422111160000 TRA-RNG
0422111170000 TRA-RNG
0422111180000 TRA-RNG
0422111190000 TRA-RNG
0422111200000 TRA-RNG
0422111210000 TRA-RNG
042211122B000 TRA-RNG
042211122P001 TRA-RNG
0422111220000 TRA-RNG
0422111230000 TRA-RNG
0422111240000 TRA-RNG
0422111250000 TRA-RNG
0422111260000 TRA-RNG
0422111270000 TRA-RNG
0422111280000 TRA-RNG
0422111290000 TRA-RNG

0422111300000 TRA-RNG
0422111310000 TRA-RNG
0422111320000 TRA-RNG
0422112020000 TRA-RNG
0422112030000 TRA-RNG
0422112040000 TRA-RNG
0422112050000 TRA-RNG
0422112060000 TRA-RNG
0422112070000 TRA-RNG
0422112080000 TRA-RNG
0422112090000 TRA-RNG
0422112100000 TRA-RNG
0422112110000 TRA-RNG
0422112120000 TRA-RNG
0422112130000 TRA-RNG
0422112140000 TRA-RNG
0422112150000 TRA-RNG
0422112160000 TRA-RNG
0422112170000 TRA-RNG
0422121010000 TRA-RNG
0422121020000 TRA-RNG
0422121030000 TRA-RNG
0422121040000 TRA-RNG
0422121050000 TRA-RNG
0422121060000 TRA-RNG
0422121070000 TRA-RNG
0422121080000 TRA-RNG
0422121090000 TRA-RNG
0422121100000 TRA-RNG
0422121110000 TRA-RNG
0422121120000 TRA-RNG
0422121130000 TRA-RNG
0422121140000 TRA-RNG
0422121150000 TRA-RNG
0422121160000 TRA-RNG
0422121170000 TRA-RNG
0422121180000 TRA-RNG
0422121190000 TRA-RNG
0422121200000 TRA-RNG
0422121210000 TRA-RNG
0422121220000 TRA-RNG
0422121230000 TRA-RNG

0422121240000 TRA-RNG
0422121250000 TRA-RNG
0422121260000 TRA-RNG
0422121270000 TRA-RNG
0422121280000 TRA-RNG
0422121290000 TRA-RNG
0422121300000 TRA-RNG
0422121310000 TRA-RNG
0422121320000 TRA-RNG
0422121330000 TRA-RNG
0422121340000 TRA-RNG
0422121350000 TRA-RNG
0422121360000 TRA-RNG
0422121370000 TRA-RNG
0422121380000 TRA-RNG
0422121390000 TRA-RNG
0422121400000 TRA-RNG
0422121410000 TRA-RNG
0422121420000 TRA-RNG
0422121430000 TRA-RNG
042212144P000 TRA-RNG
0422121440000 TRA-RNG
0422122010000 TRA-RNG
0422122020000 TRA-RNG
0422122030000 TRA-RNG
0422122040000 TRA-RNG
0422122050000 TRA-RNG
0422122060000 TRA-RNG
0422122070000 TRA-RNG
0422122080000 TRA-RNG
0422122090000 TRA-RNG
0422122100000 TRA-RNG
0422122110000 TRA-RNG
0422122120000 TRA-RNG
0422122130000 TRA-RNG
0422122140000 TRA-RNG
0422122150000 TRA-RNG
0422122160000 TRA-RNG
0422122170000 TRA-RNG
0422122180000 TRA-RNG
0422122190000 TRA-RNG
0422122200000 TRA-RNG

0422131010000 TRA-RNG
042213102P000 TRA-RNG
0422131020000 TRA-RNG
0422131030000 TRA-RNG
042213104L000 TRA-RNG
042213104L001 TRA-RNG
042213104P003 TRA-RNG
0422131040000 TRA-RNG
0422131041000 TRA-RNG
0422131050000 TRA-RNG
0422131060000 TRA-RNG
0422131070000 TRA-RNG
0422131080000 TRA-RNG
0422131090000 TRA-RNG
0422131100000 TRA-RNG
0422131110000 TRA-RNG
0422131120000 TRA-RNG
0422131130000 TRA-RNG
0422131140000 TRA-RNG
0422131150000 TRA-RNG
0422131160000 TRA-RNG
0422131170000 TRA-RNG
0422131190000 TRA-RNG
0422131200000 TRA-RNG
042213121P000 TRA-RNG
0422131210000 TRA-RNG
042213112P000 TRA-RNG
0422132010000 TRA-RNG
0422132020000 TRA-RNG
0422132030000 TRA-RNG
0422132040000 TRA-RNG
0422132050000 TRA-RNG
042213206P000 TRA-RNG
0422132060000 TRA-RNG
0422132070000 TRA-RNG
0422132080000 TRA-RNG
0422132090000 TRA-RNG
0422132100000 TRA-RNG
0422132110000 TRA-RNG
0422132120000 TRA-RNG
0422132130000 TRA-RNG
0422132140000 TRA-RNG

0422132150000 TRA-RNG
0422132160000 TRA-RNG
0422132161000 TRA-RNG
042213217P000 TRA-RNG
0422132170000 TRA-RNG
0422132180000 TRA-RNG
0422132190000 TRA-RNG
042213220P001 TRA-RNG
042213220P002 TRA-RNG
0422132200000 TRA-RNG
0422132230000 TRA-RNG
0422132240000 TRA-RNG
0422132250000 TRA-RNG
0422132260000 TRA-RNG
0422132270000 TRA-RNG
0422132280000 TRA-RNG
0422132290000 TRA-RNG
0422132300000 TRA-RNG
0422132310000 TRA-RNG
0422132320000 TRA-RNG
0422132330000 TRA-RNG
0422132340000 TRA-RNG
0422132350000 TRA-RNG
042213236B000 TRA-RNG
0422132360000 TRA-RNG
0422132370000 TRA-RNG
0422132380000 TRA-RNG
0422132390000 TRA-RNG
0422132400000 TRA-RNG
0422132410000 TRA-RNG
0422132420000 TRA-RNG
0422132430000 TRA-RNG
0422132440000 TRA-RNG
042213246P000 TRA-RNG
0422132460000 TRA-RNG
042213247P002 TRA-RNG
0422132470000 TRA-RNG
0422132471000 TRA-RNG
042213248P000 TRA-RNG
0422132480000 TRA-RNG
0422132490000 TRA-RNG
042213214P001 TRA-RNG

0422141020000 TRA-RNG
0422141030000 TRA-RNG
042214104P000 TRA-RNG
0422141040000 TRA-RNG
042214201L000 TRA-RNG
042214201L001 TRA-RNG
042214201L002 TRA-RNG
042214201P000 TRA-RNG
0422142010000 TRA-RNG
0422142011000 TRA-RNG
042214204P000 TRA-RNG
0422142040000 TRA-RNG
0422142050000 TRA-RNG
0422142060000 TRA-RNG
0422142070000 TRA-RNG
042214208P001 TRA-RNG
0422142080000 TRA-RNG
042214301B000 TRA-RNG
042214301B001 TRA-RNG
0422143010000 TRA-RNG
0422143020000 TRA-RNG
0422143030000 TRA-RNG
0422181010000 TRA-RNG
0422181020000 TRA-RNG
0422181030000 TRA-RNG
0422181040000 TRA-RNG
0422181050000 TRA-RNG
0422181060000 TRA-RNG
0422181070000 TRA-RNG
0422181080000 TRA-RNG
0422181090000 TRA-RNG
0422181100000 TRA-RNG
0422181110000 TRA-RNG
0422181120000 TRA-RNG
0422181130000 TRA-RNG
0422181140000 TRA-RNG
0422181150000 TRA-RNG
0422182010000 TRA-RNG
0422182020000 TRA-RNG
0422182030000 TRA-RNG
0422182040000 TRA-RNG
0422182050000 TRA-RNG

0422182060000 TRA-RNG
0422182070000 TRA-RNG
0422182080000 TRA-RNG
0422182090000 TRA-RNG
0422182100000 TRA-RNG
0422182110000 TRA-RNG
0422182120000 TRA-RNG
0422182130000 TRA-RNG
0422182140000 TRA-RNG
0422182150000 TRA-RNG
0422182160000 TRA-RNG
042218217B000 TRA-RNG
0422182170000 TRA-RNG
0422182180000 TRA-RNG
0422182190000 TRA-RNG
0422182200000 TRA-RNG
0422182210000 TRA-RNG
0422182220000 TRA-RNG
0422182230000 TRA-RNG
0422182240000 TRA-RNG
0422182250000 TRA-RNG
0422182260000 TRA-RNG
0422182270000 TRA-RNG
0422182280000 TRA-RNG
0422182290000 TRA-RNG
0422182300000 TRA-RNG
0422183010000 TRA-RNG
0422183020000 TRA-RNG
0422183030000 TRA-RNG
0422183040000 TRA-RNG
0422183050000 TRA-RNG
042218306B000 TRA-RNG
0422183060000 TRA-RNG
0422183070000 TRA-RNG
0422183080000 TRA-RNG
0422183090000 TRA-RNG
042218310B000 TRA-RNG
0422183100000 TRA-RNG
0422183110000 TRA-RNG
0422183120000 TRA-RNG
0422183130000 TRA-RNG
0422183140000 TRA-RNG

0422183150000 TRA-RNG
0422184010000 TRA-RNG
0422184020000 TRA-RNG
0422185010000 TRA-RNG
0422191010000 TRA-RNG
0422191020000 TRA-RNG
0422191030000 TRA-RNG
0422191040000 TRA-RNG
0422191060000 TRA-RNG
0422191080000 TRA-RNG
0422191090000 TRA-RNG
0422191100000 TRA-RNG
0422191110000 TRA-RNG
0422191120000 TRA-RNG
0422191130000 TRA-RNG
0422191140000 TRA-RNG
0422191150000 TRA-RNG
0422191160000 TRA-RNG
042219117B000 TRA-RNG
0422191170000 TRA-RNG
0422191200000 TRA-RNG
0422191220000 TRA-RNG
0422192010000 TRA-RNG
0422192020000 TRA-RNG
042219203B002 TRA-RNG
0422192030000 TRA-RNG
0422192040000 TRA-RNG
0422192050000 TRA-RNG
0422192060000 TRA-RNG
0422193010000 TRA-RNG
0422193020000 TRA-RNG
0422193030000 TRA-RNG
0422193040000 TRA-RNG
0422193050000 TRA-RNG
0422193060000 TRA-RNG
0422193070000 TRA-RNG
0422193080000 TRA-RNG
0422193090000 TRA-RNG
0422193100000 TRA-RNG
0422193110000 TRA-RNG
0422193120000 TRA-RNG
0422193130000 TRA-RNG

0422201010000 TRA-RNG
0422201020000 TRA-RNG
0422201030000 TRA-RNG
0422201040000 TRA-RNG
0422201050000 TRA-RNG
0422201060000 TRA-RNG
0422201070000 TRA-RNG
0422201080000 TRA-RNG
0422201090000 TRA-RNG
0422201100000 TRA-RNG
0422201110000 TRA-RNG
0422201120000 TRA-RNG
0422201130000 TRA-RNG
0422201140000 TRA-RNG
0422201150000 TRA-RNG
0422202010000 TRA-RNG
0422202020000 TRA-RNG
0422202030000 TRA-RNG
0422202040000 TRA-RNG
0422202050000 TRA-RNG
0422202060000 TRA-RNG
0422202070000 TRA-RNG
0422202080000 TRA-RNG
0422202090000 TRA-RNG
0422202100000 TRA-RNG
0422202110000 TRA-RNG
0422202120000 TRA-RNG
0422202130000 TRA-RNG
0422202140000 TRA-RNG
0422202150000 TRA-RNG
0422202160000 TRA-RNG
0422202170000 TRA-RNG
0422202180000 TRA-RNG
0422202190000 TRA-RNG
0422202200000 TRA-RNG
0422202210000 TRA-RNG
0422202220000 TRA-RNG
0422202230000 TRA-RNG
0422202240000 TRA-RNG
0422202250000 TRA-RNG
0422202260000 TRA-RNG
0422202270000 TRA-RNG

0422202280000 TRA-RNG
0422202290000 TRA-RNG
0422203010000 TRA-RNG
0422203020000 TRA-RNG
0422203030000 TRA-RNG
0422203060000 TRA-RNG
0422203070000 TRA-RNG
0422203080000 TRA-RNG
0422203090000 TRA-RNG
0422203100000 TRA-RNG
0422203110000 TRA-RNG
0422203120000 TRA-RNG
0422203130000 TRA-RNG
0422203140000 TRA-RNG
0422203150000 TRA-RNG
0422203160000 TRA-RNG
0422203170000 TRA-RNG
0422203180000 TRA-RNG
0422203190000 TRA-RNG
0422203200000 TRA-RNG
0422203210000 TRA-RNG
0422211010000 TRA-RNG
0422212010000 TRA-RNG
0422212020000 TRA-RNG
0422212030000 TRA-RNG
0422212040000 TRA-RNG
0422212050000 TRA-RNG
0422212060000 TRA-RNG
0422212070000 TRA-RNG
0422212080000 TRA-RNG
0422212090000 TRA-RNG
0422213010000 TRA-RNG
042221302B000 TRA-RNG
0422213020000 TRA-RNG
0422213030000 TRA-RNG
0422213040000 TRA-RNG
0422213050000 TRA-RNG
0422213060000 TRA-RNG
0422213070000 TRA-RNG
0422213080000 TRA-RNG
0422213090000 TRA-RNG
0422213100000 TRA-RNG

0422213110000 TRA-RNG
0422213120000 TRA-RNG
0422213130000 TRA-RNG
0422213140000 TRA-RNG
0422213150000 TRA-RNG
0422213160000 TRA-RNG
0422213170000 TRA-RNG
0422213180000 TRA-RNG
0422213190000 TRA-RNG
0422213200000 TRA-RNG
0422213210000 TRA-RNG
0422213220000 TRA-RNG
0422213230000 TRA-RNG
0422213240000 TRA-RNG
0422213250000 TRA-RNG
0422213260000 TRA-RNG
0422213270000 TRA-RNG
0422213280000 TRA-RNG
0422214010000 TRA-RNG
0422214020000 TRA-RNG
0422214030000 TRA-RNG
0422214040000 TRA-RNG
0422214050000 TRA-RNG
0422214060000 TRA-RNG
0422214070000 TRA-RNG
0422214080000 TRA-RNG
0422214090000 TRA-RNG
042221410B001 TRA-RNG
0422214100000 TRA-RNG
0422214110000 TRA-RNG
0422214120000 TRA-RNG
0422214130000 TRA-RNG
0422214140000 TRA-RNG
0422214150000 TRA-RNG
0422214160000 TRA-RNG
0422214170000 TRA-RNG
0422221010000 TRA-RNG
0422221020000 TRA-RNG
0422221030000 TRA-RNG
0422221040000 TRA-RNG
0422221050000 TRA-RNG
0422221060000 TRA-RNG

0422221070000 TRA-RNG
0422221080000 TRA-RNG
0422221090000 TRA-RNG
0422221100000 TRA-RNG
0422221110000 TRA-RNG
0422221120000 TRA-RNG
0422221130000 TRA-RNG
0422221140000 TRA-RNG
0422221150000 TRA-RNG
0422221160000 TRA-RNG
0422221170000 TRA-RNG
042222118B000 TRA-RNG
0422221180000 TRA-RNG
0422221190000 TRA-RNG
0422221200000 TRA-RNG
0422221210000 TRA-RNG
0422221220000 TRA-RNG
0422221230000 TRA-RNG
0422221240000 TRA-RNG
0422221250000 TRA-RNG
0422221260000 TRA-RNG
0422221270000 TRA-RNG
0422221280000 TRA-RNG
0422221290000 TRA-RNG
0422221300000 TRA-RNG
042222131B000 TRA-RNG
0422221310000 TRA-RNG
0422221320000 TRA-RNG
0422221330000 TRA-RNG
0422221340000 TRA-RNG
0422221350000 TRA-RNG
0422221360000 TRA-RNG
0422221370000 TRA-RNG
042203512B001 TRA-RNG

Ownership History

Owner Name: GOMEZ, JESSICA A

		Document Numbers
R/I	SOLE OWNER	20160207883
% Int	100.0000000	
Type	BILLED OWNER	
Acquisition Date	05/27/2016	
Document Date	05/27/2016	
Inactive Date	NONE	

Owner Name: CORONADO, ERICK ORLANDO

		Document Numbers
R/I	JOINT TENANCY	20140450681
% Int	50.0000000	
Type	BILLED OWNER	
Acquisition Date	11/25/2014	
Document Date	11/25/2014	
Inactive Date	05/26/2016	

Owner Name: LOZA, THERESA MARIE

		Document Numbers
R/I	JOINT TENANCY	20140450681
% Int	50.0000000	
Type	JOINT MAIL OWNER	
Acquisition Date	11/25/2014	
Document Date	11/25/2014	
Inactive Date	05/26/2016	

Owner Name: GOMEZ, JESSICA A

		Document Numbers
R/I	SOLE OWNER	20060789120
% Int	100.0000000	
Type	BILLED OWNER	
Acquisition Date	11/20/2006	
Document Date	11/20/2006	
Inactive Date	11/24/2014	

Owner Name: HICKS, VICKI L (HW-ROGER)

		Document Numbers
R/I	JOINT TENANCY	1999123000007
% Int	25.0000000	
Type	OTHER OWNER	
Acquisition Date	12/30/1999	
Document Date	12/30/1999	
Inactive Date	11/19/2006	

Owner Name: KNOLL, JUDITH (SP-KENNETH)

		Document Numbers
R/I	JOINT TENANCY	1999123000007
% Int	25.0000000	
Type	OTHER OWNER	
Acquisition Date	12/30/1999	
Document Date	12/30/1999	
Inactive Date	11/19/2006	

Owner Name: HICKS, ROGER E

		Document Numbers
R/I	JOINT TENANCY	1999123000007
% Int	25.0000000	
Type	BILLED OWNER	
Acquisition Date	12/30/1999	
Document Date	12/30/1999	
Inactive Date	11/19/2006	

Owner Name: KNOLL, KENNETH

		Document Numbers
R/I	JOINT TENANCY	1999123000007
% Int	25.0000000	
Type	JOINT MAIL OWNER	
Acquisition Date	12/30/1999	
Document Date	12/30/1999	
Inactive Date	11/19/2006	

Supplement History

Supplement Date: 05/27/2016

Roll Type	REGULAR SUPPLEMENT	**Supp Type**	OWNERSHIP TRANSFER
Supp Year	2016	**New Land**	77,000
Revised IND		**New Imprv**	53,000
Corrected Date		**Old Land**	77,000
Correction Code		**Old Imprv**	53,000
Legal Status	SECURED	**New HOX**	7,000
TRA	56117	**Old HOX**	0
NOPIC Date	12/31/2016	**Supp HOX**	0
Extract Date	05/05/2017	**Special Exem**	0
Months Prorated	12	**Impr Penalty**	0
Corr Status		**Prior Supps**	0
Original Parcel	0422031100000	**Construction in Progress**	0
		Net Value	**0**
Billed Owner	GOMEZ, JESSICA A		
Joint Owner			

Supplement Date: 05/27/2016

Roll Type	INTERIM SUPPLEMENT	**Supp Type**	OWNERSHIP TRANSFER
Supp Year	2016	**New Land**	77,000
Revised IND		**New Imprv**	53,000
Corrected Date		**Old Land**	89,000
Correction Code		**Old Imprv**	69,000
Legal Status	SECURED	**New HOX**	7,000
TRA	56117	**Old HOX**	0
NOPIC Date	12/31/2016	**Supp HOX**	0
Extract Date	05/05/2017	**Special Exem**	0
Months Prorated	1	**Impr Penalty**	0
Corr Status		**Prior Supps**	0
Original Parcel	0422031100000	**Construction in Progress**	0
		Net Value	**(28,000)**
Billed Owner	GOMEZ, JESSICA A		
Joint Owner			

Supplement Date: 11/25/2014

Roll Type	REGULAR SUPPLEMENT	**Supp Type**	OWNERSHIP TRANSFER
Supp Year	2014	**New Land**	89,000
Revised IND		**New Imprv**	69,000
Corrected Date		**Old Land**	52,000
Correction Code		**Old Imprv**	55,000
Legal Status	SECURED	**New HOX**	0
TRA	56117	**Old HOX**	0
NOPIC Date	02/07/2015	**Supp HOX**	0
Extract Date	05/01/2015	**Special Exem**	0
Months Prorated	7	**Impr Penalty**	0
Corr Status		**Prior Supps**	0
Original Parcel	0422031100000	**Construction in Progress**	0
		Net Value	**51,000**
Billed Owner	CORONADO, ERICK ORLANDO		
Joint Owner	LOZA, THERESA MARIE		

Supplement Date: 12/02/2013

Roll Type	REGULAR SUPPLEMENT	**Supp Type**	CONSTRUCTION COMPLETION
Supp Year	2013	**New Land**	80,000
Revised IND		**New Imprv**	33,000
Corrected Date		**Old Land**	80,000
Correction Code		**Old Imprv**	29,000
Legal Status	SECURED	**New HOX**	0
TRA	56117	**Old HOX**	0
NOPIC Date	01/28/2014	**Supp HOX**	0
Extract Date	05/02/2014	**Special Exem**	0
Months Prorated	6	**Impr Penalty**	0
Corr Status		**Prior Supps**	0
Original Parcel	0422031100000	**Construction in Progress**	0
		Net Value	**4,000**
Billed Owner	GOMEZ, JESSICA A		
Joint Owner			

Supplement Date: 11/20/2006

Roll Type	REGULAR SUPPLEMENT	**Supp Type**	OWNERSHIP TRANSFER
Supp Year	2006	**New Land**	100,000
Revised IND		**New Imprv**	128,500
Corrected Date		**Old Land**	57,359
Correction Code		**Old Imprv**	45,887
Legal Status	SECURED	**New HOX**	0
TRA	56117	**Old HOX**	0
NOPIC Date	05/26/2007	**Supp HOX**	0
Extract Date	07/08/2007	**Special Exem**	0
Months Prorated	7	**Impr Penalty**	0
Corr Status		**Prior Supps**	0
Original Parcel	0422031100000	**Construction in Progress**	0
		Net Value	**125,254**
Billed Owner	GOMEZ, JESSICA A		
Joint Owner			

Appendix H:

Environmental Questionnaire Sent to Owner

Phase I ESA Questionnaire

Name of preparer:_____

Site Address or APN:_____

Name of property owner / representative and title:_____

Date property was purchased:_____

How have you utilized the Property?		
What was the use of the Property by the previous owner?		
Do you have any knowledge of environmental issues at the site?	☐ Yes	☐ No
If yes please explain:		
Do you have knowledge of any environmental liens for the site?	☐ Yes	☐ No
If yes please explain:		
Do you have any past or current storage of hazardous materials at the site?	☐ Yes	☐ No
If yes please explain:		
Do you know of any current or past Above or Underground Storage Tanks at the site?	☐ Yes	☐ No
If yes please explain:		
Do you know if any clarifiers have ever been present at the site?	☐ Yes	☐ No
If yes please explain:		
Do you know of any spills or cleanups at the site?	☐ Yes	☐ No
If yes please explain:		
Do you have any knowledge of previous environmental assessments conducted for the site?	☐ Yes	☐ No
If yes please explain:		

I certify that the above is completed to the best of my knowledge.

Signature of Preparer_____

Please complete and return to Jose Maldonado of TRC Solutions at jmaldonado@trccompanies.com. Thank you.

Appendix I:

Agency Records Request and Response Letters

385 N. Arrowhead Avenue, 2nd Floor, San Bernardino, CA 92415 | Phone: 800.442.2283 Fax: 909.387.4323
www.SBCounty.gov

SAN BERNARDINO COUNTY

Public Health
Environmental Health Services

Joshua Dugas, MBA, REHS
Director
Jennifer Osorio, REHS
Interim Assistant Director
Michael A. Sequeira, M.D.
Health Officer
Adela Evans, REHS
Interim Division Chief

03.24.2022

Jacques Martin
TRC Companies
6 Executive Circle Ste 200
Irvine, CA 92614
jmmartin@trccompanies.com

EHS has completed the research on your records request received on 03.23.2022.
No records were found for the following parcels: 0422-031-10-0000.

If you have any questions or concerns, please contact me at (800) 442-2283.

Sincerely,

Rebecca Cliburn

Rebecca Cliburn, OAIII
385 North Arrowhead Avenue, 2nd Floor
San Bernardino, CA 92415-0160

RMC:rmc

BOARD OF SUPERVISORS
Col. Paul Cook (Ret.) First District | Janice Rutherford Second District | Dawn Rowe Vice Chair, Third District | Curt Hagman Chairman, Fourth District | Joe Baca, Jr. Fifth District
Leonard X. Hernandez Chief Executive Officer

385 N Arrowhead Ave, 2nd Floor, San Bernardino, CA 92415 | Phone: 800.442.2283 • Fax: 909.387.4323
www.SBCounty.gov
www.SBCounty.gov/dph/dehs

SAN BERNARDINO COUNTY

Public Health
Environmental Health Services

EHS-2022-239

REQUEST TO INSPECT/REPRODUCE PUBLIC RECORDS

Return to any of the following offices:
385 N. Arrowhead Ave. 2nd Floor, San Bernardino 92415-0160
15900 Smoke Tree St., Ste. 131, Hesperia 92345
8575 Haven Ave., Ste. 130, Rancho Cucamonga 91730

RECEIVED 03.23.2022
NO RECORDS FOUND

TO BE COMPLETED BY REQUESTER

INFORMATION FOR RECORDS REQUESTED

Facility Name: (Business or Apartment Complex name) Gomez Property

Location Address: | **City:** Barstow | **State:** CA | **Zip:** 92311

Case/File Number: _ (If known) | **Inspector:** _ (If known)

Indicate time frame of information requested: (month/year or date of inspection)

From: 3/22/22 **To:** 3/25/22 **From:** **To:** **From:** **To:**

Specific information requested: (File, inspection report, complaint, etc.)

Any septic tank or well installation or abandonment permits for Barstow, CA 92311 for the following parcels:

0422-031-10-0000

NOTE: EACH REQUESTER AND/OR FILE MUST HAVE A SEPARATE FORM COMPLETED. FOR A LIST REQUEST, PLEASE CALL (800) 442-2283.

FEES

Copy Fee: $.10 Per Page

Certified Copies: Additional $.22 Per Page

REQUESTER INFORMATION

Requester Name: Jacques Martin
(Include affiliation, i.e. business name, law office, owner, private citizen, employee, etc.)

Requester Address: 6 Executive Circle, Suite 200 | **City:** Irvine | **State:** CA | **Zip:** 92614

E-mail Address: (Preferred method of delivery) JMMartin@trccompanies.com

Phone Number: (To notify when copies/files are ready) 415-320-4222

OFFICE USE ONLY

PROGRAM	**DATE**
PAID $	**# PGS**
RECEIPT #	**REC'D BY**

SAN BERNARDINO COUNTY FIRE PROTECTION DISTRICT

620 South "E" Street ● San Bernardino, CA 92415-0153 ● (909) 386-8401 ● Fax (909) 386-8460

Office of the Fire Marshal
Hazardous Materials Division
sbcfire.org

Daniel R. Munsey
Fire Chief/Fire Warden

Michael A. Horton
Fire Marshal/Deputy Fire Warden

April 6, 2021

22040106 Barstow RAL TRC

TRC SOLUTIONS
6 EXECUTIVE CIRCLE
IRVINE, CA 92614

ATTENTION: JACQUES MARTIN

SUBJECT: CERTIFIED RECORD SEARCH FINDINGS
APN#: 0422-031-10-0000
(25268 WEST MAIN STREET, BARSTOW, CALIFORNIA)

This is to confirm that the San Bernardino County Hazardous Materials Division has identified records that may pertain to the subject site, as described in your request for records search.

The file(s) shown below have been retrieved for review. If you wish to view the original documents, please e-mail this office at hazmatrecords@sbcfire.org to arrange an appointment for a file review.

ACTIVE PERMIT FACILITIES: (Regulatory files for facilities with annual operating permits to maintain underground storage tanks, handle hazardous materials, and/or generate hazardous waste. Files include permits, inspections, reports, test results, correspondence, and related materials. Files will also include any underground tank removal/construction activity records and site remediation/contamination records for facilities still in operation).

No records of active permit facilities identified in this search.

INACTIVE PERMIT AND/OR NON-PERMIT FACILITIES: (Inactive regulatory files for formerly permitted facilities that maintained underground storage tanks, stored hazardous materials, and/or generated hazardous waste and/or facilities with underground storage tanks removed and/or materials and waste removed.
Files will also include any underground tank removal/construction activity records and site remediation/ contamination records for facilities no longer operating underground tanks).

No record of inactive and/or non-permit facilities identified in this search.

PERMITS TO REMOVE/INSTALL/MODIFY TANKS UNDERGROUND:

No record of permits to remove/install/modify tanks underground identified in this search.

HAZ MAT INCIDENT RESPONSE ACTIVITY: (other records of spill notifications and/or complaints not listed below may also exist in facility permit files).

BOARD OF DIRECTORS

Col. Paul Cook (Ret.)	Janice Rutherford	Dawn Rowe	Curt Hagman	Joe Baca Jr.	Leonard X. Hernandez
First District	Second District	Vice Chair, Third District	Chairman, Fourth District	Fifth District	Chief Executive Officer

Sullivan Petroleum Co. 25268 W. Main St. Barstow	CO0004180 ~ HMRR # 99042202RB 04/22/1999 Response regarding diesel release to soil (100 gallons). NOV was given. Site remediation action workplan submitted in May 1999. Site Remediation action report was submitted to County on July 2, 1999. Soil excavation was done on site and transported to a soil recycling facility. Subsequent soil samples were taken. Lab results were included in the report indicating non-detected. Site considered restored.

SITE REMEDIATION: (Underground Storage Tank Clean-Up under Local Oversight Program or Voluntary Hazardous Waste Clean-Up activity under Local Jurisdiction) (documents may be included in regular active or inactive permit files listed above).

No records of site remediation identified in this search.

Records searched include permit database systems for facilities with permits as hazardous waste generators, hazardous materials handlers, and/or underground storage tanks, including inactive and/or out of business records; logs of permits issued for the removal and/or installation of underground storage tanks; records and databases pertaining to illicit dumping and releases; records of non-permitted facilities; sites undergoing remediation for contaminated soil and/or groundwater; and incidents responded to by the hazardous materials emergency response team. Records date back to mid- 1980's.

Records consist of 1 file, approximately ½" thick. If you wish to view the original documents, please e-mail this office at hazmatrecords@sbcfire.org to arrange an appointment.

Respectfully,

Donna Juday

DONNA JUDAY
Office Specialist
Office of the Fire Marshal
Hazardous Materials Division

***We will copy up to 40 pre-selected pages from a file at a charge $0.25 per page copied. (Be prepared to make this payment at the time of service). We can refer you to a private copy service or you may want to bring a portable copier on site. Please let us know your plans in advance so that accommodations can be made.**

Jared Blumenfeld
Secretary for
Environmental Protection

Department of Toxic Substances Control

Meredith Williams, Ph.D., Director
9211 Oakdale Avenue
Chatsworth, California 91311

Gavin Newsom
Governor

March 24, 2022

Jacques Martin
TRC Irvine
JMMartin@trccompanies.com

Public Records Request Number: PR3-032222-07

Locations: Nungray site, Barstow, CA
Gomez site, Barstow, CA
Villanueva site, Barstow, CA
Bowman site (1 of 4), Barstow, CA
Bowman site (2 of 4), Barstow, CA
Bowman site (3 of 4), Barstow, CA
Bowman site (4 of 4), Barstow, CA

APNs: 0422-023-02, 0422-031-10, 0422-021-14, 0421-033-29, 0421-033-30, 0421-233-05, 0421-233-06

Dear Mr. Martin:

On March 22, 2022, the Department of Toxic Substances Control (DTSC) received your email of the same date requesting records under the Public Records Act. After a thorough review of our files, no site records were found pertaining to the sites/facilities referenced above.

Many of our records are available on EnviroStor, an online database that provides non-confidential, public access to DTSC's data management system. It tracks our cleanup, permitting, enforcement, and investigation efforts at hazardous waste facilities and sites with known or suspected contamination issues. EnviroStor is available 24/7, 365 days a year. The data reflects the latest updates as they are entered in the system. Access it from your computer or smartphone, the local library – anywhere Internet access is available. Just go to www.envirostor.dtsc.ca.gov. You'll find a step-by-step tour of EnviroStor under the "How to Use EnviroStor" menu on the website.

If you have any questions or would like further information regarding your request, please contact me via email at ChatsworthFileRoom@dtsc.ca.gov.

Sincerely,

Roya Nejad

Roya Nejad
Records Mgmt. Asst. Coordinator

Jared Blumenfeld
Secretary for
Environmental Protection

Department of Toxic Substances Control

Meredith Williams, Ph.D.
Director
5796 Corporate Avenue
Cypress, California 90630

Gavin Newsom
Governor

March 23, 2022

Jacques Martin
TRC
JMMartin@trccompanies.com

PR4-032222-10
0422-023-02-0000, 0422-031-10-0000, 0422-021-14-0000, 0421-033-29-0000, 0421-033-30-0000, 0421-233-05-0000, 0421-233-06-0000, BARSTOW, CA

Dear Requestor:

We have received your Public Records Act Request from the Department of Toxic Substances Control (DTSC). After a thorough review of our files, no site records were found pertaining to the sites/facilities referenced above.

A large number of our records are available on EnviroStor, an online database that provides non-confidential, public access to DTSCs Data Management System. It tracks our cleanup, permitting, enforcement and investigation efforts at hazardous waste facilities and sites with known or suspected contamination issues. EnviroStor is available 24/7, 365 days a year. The data reflects the latest updates as they are entered in the system. Access it from your computer or smartphone, the local library – anywhere Internet access is available. Just go to www.envirostor.dtsc.ca.gov. You'll find a step-by-step tour of EnviroStor under the "How to Use EnviroStor" menu on the website.

If you have any questions or would like further information regarding your request, please contact me at 714-4845337 or via email at CypressFileRoom@dtsc.ca.gov.

Sincerely,

Julie Johnson
Julie Johnson
Regional Records Coordinator

DIST:

Building

THE CITY OF BARSTOW
CROSSROADS OF OPPORTUNITY

PLACE OFFICIAL STAMP AND INITIAL BELOW

City of Barstow
Received:
MAR 22 2022
Initial: MC
City Clerk Services

CITY OF BARSTOW

OFFICE OF THE CITY CLERK

REQUEST FOR PUBLIC RECORDS

Date requested: 3.22.2022 **Date required:** 3.25.2022

PLEASE LIST EACH DOCUMENT, FILE OR RECORD SEPARATELY AND INCLUDE A BRIEF DESCRIPTION

I wish to : (please check)
- [x] Review
- [ ] Obtain copies of the following public records:

I would like to review copies if any historical building permits or records pertaining to parcel number: 0422-031-10-0000

COMMUNITY DEV DEPARTMENT

MAR 23 2022

I/We, the undersigned, request documents as indicated and agree to pay the City of Barstow for copies at the rate of twenty-five cents per page (ten cents per page for documents requested pursuant to the Political Reform Act) at the time of receipt.

I/We have read the policy on the reverse of this form JM *(please initial)*

Name/Organization: Jacques Martin

Mailing Address: 6 Executive Circle Suite 200
Irvine, CA 92614

Phone Number (415) 320-4222 **Signature:** Jacques Martin

Fax Number: ( ) **Email:** JMMartin@trccompanies.com

FOR INTERNAL USE ONLY

Reviewed by City Clerk: [X] Approved [ ] Denied

Signature: Maria E Gr

Reason, if denied:

Disposition of Request: Documents/response provided on (date):

By (check one): [ ] Mail [ ] Pick-up [ ] FAX [x] Email [ ] Delivered [ ] Verbal [ ] Phone

Comments: See attached

Date Completed: 3/23/22 **Staff Member(s):** A. Heald **Staff Time:** 1 min

Office Hours are 7:30 a.m. to 5:30 p.m. Monday thru Thursday and Fridays 7:30 a.m. to 4:30 p.m.
220 E. Mountain View St., Ste. "A" Barstow, CA 92311 ~ (760) 256-3531/ Fax: (760) 256-1750

THE CITY OF BARSTOW
CROSSROADS OF OPPORTUNITY

MEMORANDUM

TO: City Clerk Office

FROM: Ashleigh Heald, Office Assistant

DATE: March 9, 2022

SUBJECT: Parcel 0422-031-10-0000

The Building Department was unable to process this request. The above-mentioned parcel is not zoned in Barstow city limits. Any permits or information would be filed with the San Bernardino County.

Should you have any questions, please feel free to contact the Building Department at 760-255-5155. Thank you.

Ashleigh Heald
Office Assistant

Well Finder

CalGEM GIS

More Info | Help | ©

- Well Status and Well Type Filter
- Search
- Zoom to Field
- Measurement
- Layers

Powered by WellSTAR

ENVIROSTOR

- Sites and Facilities
  - Cleanup Sites
    - Federal Superfund
    - State Response
    - Voluntary Cleanup
    - School Cleanup
    - Evaluation
    - School Investigation
    - Military Evaluation
    - Tiered Permit
    - Corrective Action
    - Field Points

STATUS

All Statuses

- Permitted Sites
  - Operating
  - Post-Closure
  - Non-Operating
- Other Sites
- GIS Layers

25268 main street, barstow, ca

Map Address

Map | Satellite

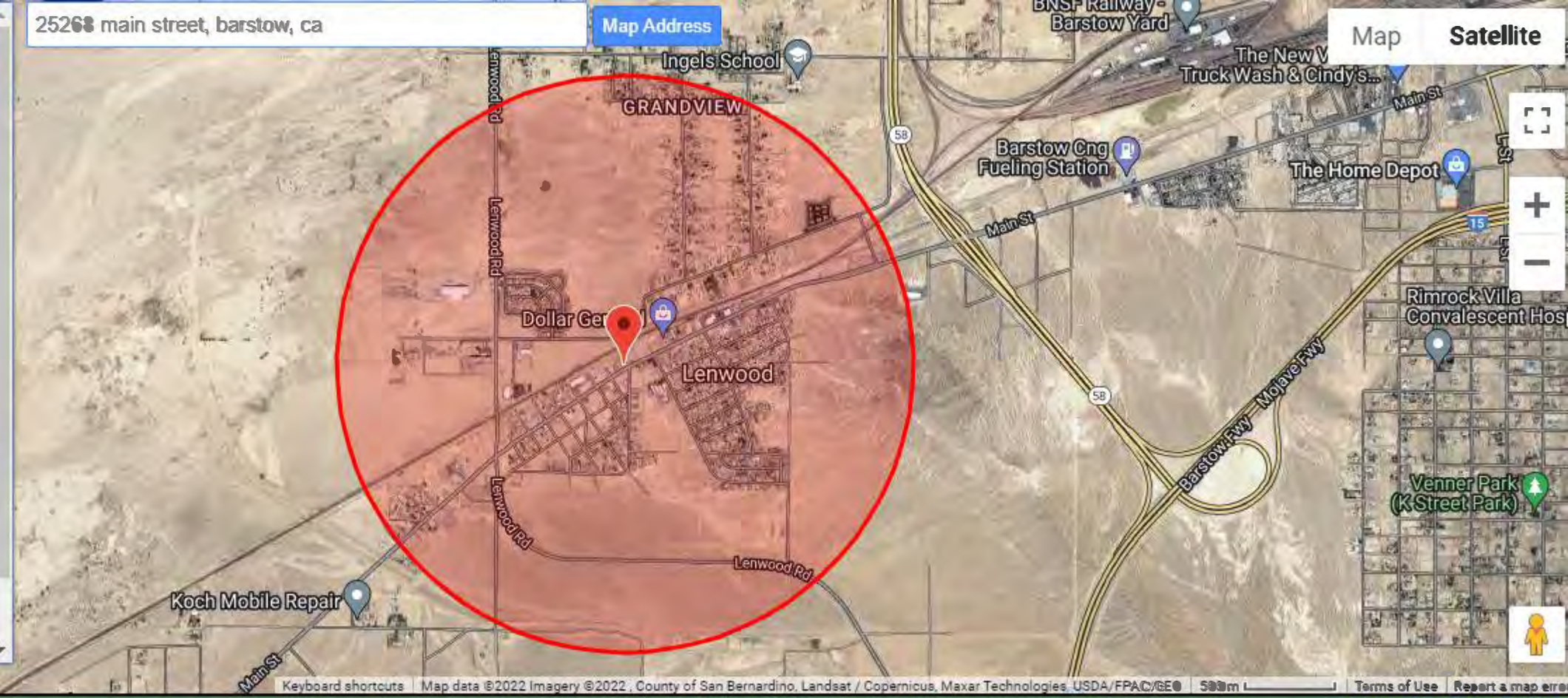

SITES FOUND IN SEARCH RADIUS

0 SITES LISTED

EXPORT THIS LIST TO EXCEL

PROJECT NAME	STATUS	PROJECT TYPE	ADDRESS	CITY

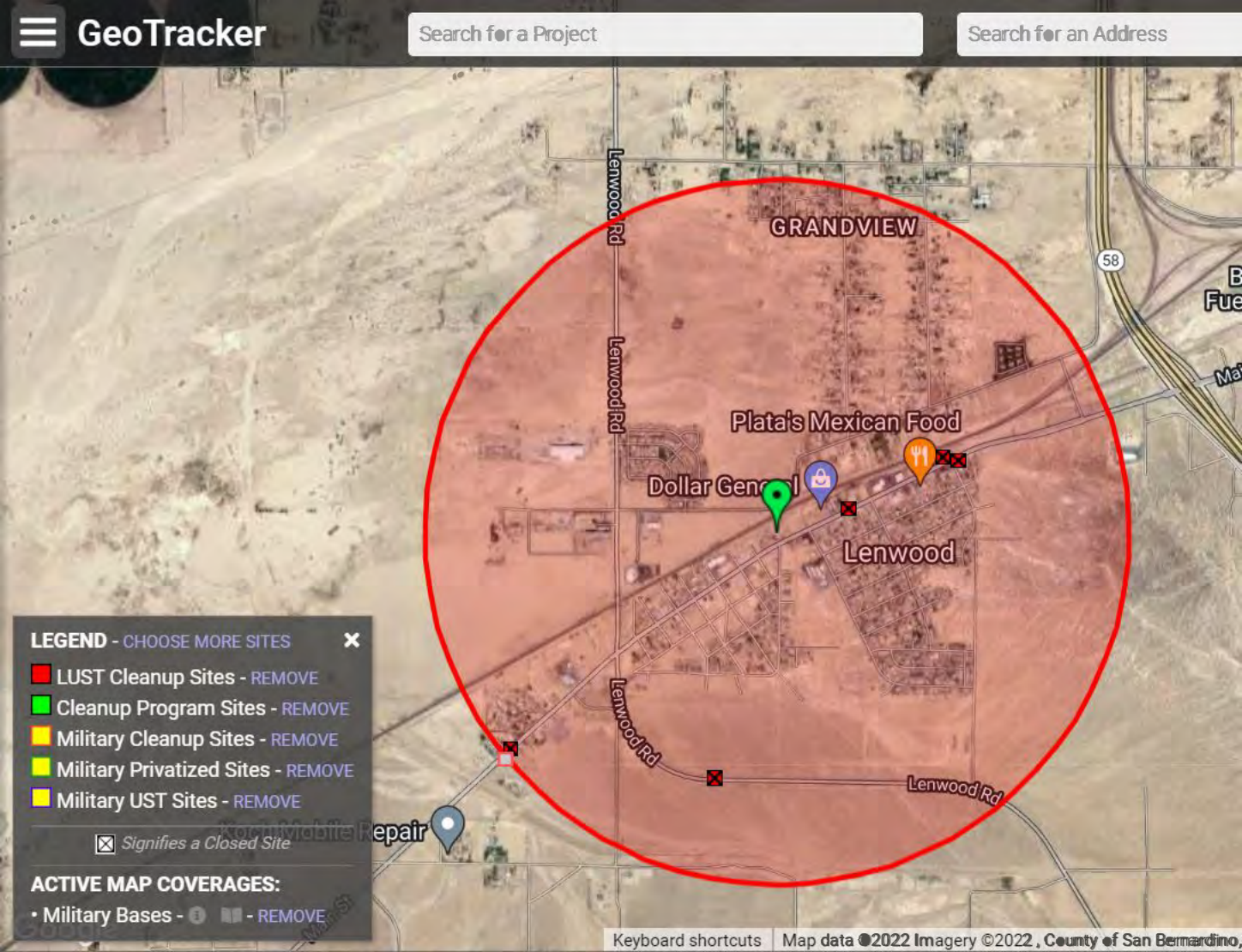
GeoTracker
Search for a Project
Search for an Address
GRANDVIEW
Lenwood Rd
Lenwood Rd
Lenwood Rd
Lenwood Rd
58
Plata's Mexican Food
Dollar General
Lenwood
LEGEND - CHOOSE MORE SITES
LUST Cleanup Sites - REMOVE
Cleanup Program Sites - REMOVE
Military Cleanup Sites - REMOVE
Military Privatized Sites - REMOVE
Military UST Sites - REMOVE
Signifies a Closed Site
ACTIVE MAP COVERAGES:
• Military Bases - REMOVE
Keyboard shortcuts
Map data ©2022 Imagery ©2022 , County of San Bernardino,

Date 5/1/00 Hour 9:33

To Ronnie

WHILE YOU WERE OUT

From Phil Hamilton

Of Aqua Geo Sciences

Phone (661) 836-8100

Telephoned		Returned Call		Please Call	✓
Please See Me		Will Call Again		Important	

Message

re: Consultant for Sullivan's Petroleum (Rear of) 25268 Main St Lenwood

"Remediate spillage by excavation & soil sampling" (on NOV)

Signed Pat

AIGNER REORDER NO. 50-726

Scanned with CamScanner
Scanned with CamScanner

To Ronnie

WHILE YOU WERE OUT

From Philip Goldwin

Of

Phone (601) 836-8100

Telephoned		Returned Call		Please Call	✓
Please See Me		Will Call Again		Important	
Message					

Message

From an Environmental Consult for property owner @ Rear of 25268 Main St Lynwood/Barstow

Please call wants to know how to proceed w/ remediation

Signed MAP

AIGNER REORDER NO. 50-726

Scanned with CamScanner

SAN BERNARDINO COUNTY FIRE PROTECTION DISTRICT

620 South "E" Street • San Bernardino, CA 92415-0153 • (909) 386-8401 • Fax (909) 386-8469

Office of the Fire Marshal
Hazardous Materials Division
sbcfire.org

Daniel R. Munsey
Fire Chief/Fire Warden

Michael A. Horton
Fire Marshal/Deputy Fire Warden

April 6, 2021

22040106 Barstow RAL TRC

TRC SOLUTIONS
6 EXECUTIVE CIRCLE
IRVINE, CA 92614

ATTENTION: JACQUES MARTIN

SUBJECT: CERTIFIED RECORD SEARCH FINDINGS
APN#: 0422-031-10-0000
(25268 WEST MAIN STREET, BARSTOW, CALIFORNIA)

This is to confirm that the San Bernardino County Hazardous Materials Division has identified records that may pertain to the subject site, as described in your request for records search.

The file(s) shown below have been retrieved for review. If you wish to view the original documents, please e-mail this office at hazmatrecords@sbcfire.org to arrange an appointment for a file review.

ACTIVE PERMIT FACILITIES: (Regulatory files for facilities with annual operating permits to maintain underground storage tanks, handle hazardous materials, and/or generate hazardous waste. Files include permits, inspections, reports, test results, correspondence, and related materials. Files will also include any underground tank removal/construction activity records and site remediation/contamination records for facilities still in operation).

No records of active permit facilities identified in this search.

INACTIVE PERMIT AND/OR NON-PERMIT FACILITIES: (Inactive regulatory files for formerly permitted facilities that maintained underground storage tanks, stored hazardous materials, and/or generated hazardous waste and/or facilities with underground storage tanks removed and/or materials and waste removed.
Files will also include any underground tank removal/construction activity records a
contamination records for facilities no longer operating underground tanks).

No record of inactive and/or non-permit facilities identified in this search.

Copy for the file

PERMITS TO REMOVE/INSTALL/MODIFY TANKS UNDERGROUND:

No record of permits to remove/install/modify tanks underground identified in t

HAZ MAT INCIDENT RESPONSE ACTIVITY: (other records of spill notifications and/or complaints not listed below may also exist in facility permit files).

BOARD OF DIRECTORS

Col. Paul Cook (Ret.) — First District
Janice Rutherford — Second District
Dawn Rowe — Vice Chair, Third District
Curt Hagman — Chairman, Fourth District
Joe Baca Jr. — Fifth District
Leonard X. Hernandez — Chief Executive Officer

Scanned with CamScanner

Sullivan Petroleum Co.
25268 W. Main St.
Barstow

CC00004880 - HMRR#99042202RB
04/22/1999
Response regarding diesel release to soil (100 gallons). NOV was given. Site remediation action workplan submitted in May 1999. Site remediation action report was submitted to County on July 2, 1999. Soil excavation was done on site and transported to a soil recycling facility. Subsequent soil samples were taken. Lab results were included in the report indicating non-detected. Site considered restored.

SITE REMEDIATION: (Underground Storage Tank Clean-Up under Local Oversight Program or Voluntary Hazardous Waste Clean-Up activity under Local Jurisdiction) (documents may be included in regular active or inactive permit files listed above).

No records of site remediation identified in this search.

Records searched include permit database systems for facilities with permits as hazardous waste generators, hazardous materials handlers, and/or underground storage tanks, including inactive and/or out of business records; logs of permits issued for the removal and/or installation of underground storage tanks; records and databases pertaining to illicit dumping and releases; records of non-permitted facilities; sites undergoing remediation for contaminated soil and/or groundwater; and incidents responded to by the hazardous materials emergency response team. Records date back to mid- 1980's.

Records consist of 1 file, approximately ½" thick. If you wish to view the original documents, please e-mail this office at hazmatrecords@sbcfire.org to arrange an appointment.

Respectfully,

Donna Juday

DONNA JUDAY
Office Specialist
Office of the Fire Marshal
Hazardous Materials Division

***We will copy up to 400 pre-selected pages from a file at a charge $0.25 per page copied. (Be prepared to make this payment at the time of service). We can refer you to a private copy service or you may want to bring a portable copier on site. Please let us know your plans in advance so that accommodations can be made.**

Scanned with CamScanner

CUPA

San Bernardino County Fire Protection District • Hazardous Materials Division
620 S. E St., San Bernardino, CA 92415-0153 (909) 386-8468 FAX (909) 386-8460
hazmatrecords@sbcfire.org

REQUEST FOR AN ENVIRONMENTAL AUDIT PHASE I CERTIFIED HAZARDOUS MATERIALS RECORDS SEARCH FINDING REPORT

The main focus of a REQUEST FOR AN ENVIRONMENTAL AUDIT PHASE I CERTIFIED HAZARDOUS MATERIALS RECORDS SEARCH FINDING REPORT is to determine whether there exists in San Bernardino County Fire Protection District (SBCFPD) any record relating to contamination or reports of spills at a particular site. An Environmental Phase I Certified Hazardous Materials Records Search Finding Report should reveal whether there are any facilities at the site that are subject to current or past regulatory activity by SBCFPD, such as underground storage tanks, hazardous material handlers, hazardous waste generators, and CalARP facilities, as well as any reports of spills, incidents, complaints, or cleanup activity, which can be a useful tool in providing a history of compliance or non-compliance.

Once SBCFPD has completed its records search, an Environmental Phase II Certified Hazardous Materials Records Search Finding Report will be prepared and issued. Such report will detail all SBCFPD records associated with a particular site by type, date, location, and status (where applicable). All files identified in an Environmental Phase II Certified Hazardous Materials Records Search Finding Report can be made available for copies and/or review upon request.

If the completed records search reveals no SBCFPD record of hazardous material activity at the site, an Environmental Phase I Certified Hazardous Materials Records Search Finding Report will be issued, noting that "no records" were identified.

Please provide a specific site address or location description. If a situs address does not exist or cannot be found, list another type of location identifier such as Assessor Parcel Number (preferable), cross streets or intersections (e.g., NWC 5th Ave. & Main St.), and/or legal description. If possible, please attach a map to this request form.

SITE INFORMATION		
Property Owner or Business Name Gomez, Jessica A	Location (Site Address and/or Assessor Parcel No.) 0422-031-10-0000	City/Community Barstow, CA

Please provide your name, the company you represent, and contact information below.

REQUESTOR INFORMATION				
NAME Jacques Martin	TITLE (If individual, leave blank)	COMPANY (If individual, leave blank) T.R.C		
MAILING ADDRESS 6 Executive Circle	CITY Irvine		STATE CA	ZIP CODE 92614
TELEPHONE (415) 320-4222	FAX	EMAIL ADDRESS JMMartin@trccompanies.com		

So that we may provide better service, please check one or more of the boxes below which best describe how the findings of the Env. Audit Phase I Certified Hazardous Materials Records Search will be used and/or your relationship to the property in question.

PURPOSE OR RELATIONSHIP TO PROPERTY	
[X] 1. Phase I site assessment or due diligence AT THE SITE	[ ] 7. Owner or operator of the facility or property
[X] 2. Environmental professional involved with remediation AT THE SITE	[ ] 8. Potential buyer
[ ] 3. Phase I site assessment or due diligence NEARBY	[ ] 9. Real Estate Agent, Lender, Appraiser
[ ] 4. Environmental professional involved with remediation NEARBY	[ ] 10. Lending escrow
[ ] 5. Proposed School Site (1/4 mi. search for AHM)	[ ] 11. Proposed redevelopment
[ ] 6. Proposed Drinking Water Well	[ ] 12. Legal or other reason: _____

AGENCY USE	
Phase I Certified Record Search Finding Report issued: __/__/__	WK 13
Phase I Certified "No Record" Finding Report issued: __/__/__	Reference No: 22040106
	Amount Paid: $136.00
	Receipt No.: 2473313597
	Date: 4/1/2022

Scanned with CamScanner

***** IMPORTANT – THIS PAGE MUST BE SIGNED PRIOR TO SUBMITTAL *****

DISCLAIMER: While all attempts are made to provide accurate, current, and reliable information, San Bernardino County Fire Protection District (*further referred to as SBCFPD*) recognizes the possibility of human error. Therefore, SBCFPD, its officers, employees, agents and volunteers, make no representations as to the accuracy, completeness or suitability of an Environmental Audit Phase 1 Certified Hazardous Materials Records Search Finding Report and provides an Environmental Audit Phase 1 Certified Hazardous Materials Records Search Finding Report "as is," with no warranties, express or implied, including the implied warranty of fitness for a particular purpose. In no event shall SBCFPD be liable for any damages of any nature whatsoever, arising out of the issuance of a Certified Hazardous Materials Records Search Finding Report. SBCFPD therefore assumes no liability for damages incurred directly or indirectly as a result of any errors, omissions or discrepancies in a Certified Hazardous Materials Records Search Finding Report.

RELEASE AND INDEMNIFICATION: In consideration for the issuance of an Environmental Audit Phase 1 Certified Hazardous Materials Records Search Finding Report, I hereby release and forever discharge SBCFPD, its officers, employees, agents and volunteers from any and all claims, actions, losses, damages and/or liability in connection with SBCFPD's issuance of an Environmental Audit Phase 1 Certified Hazardous Materials Records Search Finding Report, including, but not limited to, claims that may arise due to the active or passive negligence of SBCFPD, its officers, employees, agents and volunteers.

I am familiar with the provisions of California Civil Code Section 1542, which provides as follows:

"A general release does not extend to claims which the creditor does not know or suspect to exist in his or her favor at the time of executing the release, which if known by him or her must have materially affected his or her settlement with the debtor."

I hereby expressly waive any and all rights that I may have there under. I understand and acknowledge the significance and consequence of this specific waiver of California Civil Code Section 1542 and assume full responsibility for any injuries, damages, losses or liabilities that I may hereafter discover as possibly resulting from SBCFPD's issuance of an Environmental Audit Phase 1 Certified Hazardous Materials Records Search Finding Report.

In further consideration for SBCFPD's issuance of an Environmental Audit Phase 1 Certified Hazardous Materials Records Search Finding Report, I hereby agree, for myself, my heirs, administrators, executors and assigns, that I shall indemnify, defend (with counsel approved by County) and hold harmless SBCFPD, its officers, employees, agents and volunteers from any and all claims, demands, actions or suits arising out of or in connection with SBCFPD's issuance of an Environmental Audit Phase 1 Certified Hazardous Materials Records Search Finding Report brought by any third party.

I have read the above terms and conditions, including the paragraphs entitled "DISCLAIMER" and "RELEASE AND INDEMNIFICATION", and by my signature below, I affirm that I understand these terms and conditions and accept them as part of my REQUEST FOR AN ENVIRONMENTAL AUDIT PHASE 1 CERTIFIED HAZARDOUS MATERIALS RECORDS SEARCH FINDING REPORT.

I hereby request an Environmental Audit Phase 1 Certified Hazardous Materials Records Search Finding Report for the location described on Page 1 of this application.

- ☐ I am including payment of the initial fee of $136.00, for the first hour of research, by check or money order, payable to San Bernardino County Fire Protection District, or by credit card payment taken over the phone. I understand that research exceeding one hour will be billed at the rate of $136.00 for each additional hour spent by SBCFPD in completing this request.
- ☐ I have faxed or emailed this request and will forward payment along with the original request form within 48 hours.

REQUESTOR'S SIGNATURE	
SIGNATURE OF REQUESTOR	DATE
Jacques Martin	4/1/1/20222

Rev. 05/06/2020

Scanned with CamScanner

San Bernardino County Fire Department

Hazardous Materials Division

Hazardous Materials Response Report

Printed: 4/28/99 3:01:14 PM

INCIDENT IDENTIFICATION/TRACKING

HMRR Number 99042202RB OES Number _____ Cost Recovery Request? ☐

Date In 4/22/99 Date Out 4/23/99 Time In _____ Time Out _____ Hrs. 3

Reporting Party ANONYMOUS Telephone Number _____

INCIDENT LOCATION

Street Number 25268 Street Direction W Street Name MAIN STREET

Cross Street _____

City BARSTOW Zip Code 92311 Unincorporated Area # 71

INCIDENT DESCRIPTION

Incident Type: RELEASE/ FACILITY RELATED Response Team Responded? ☑

Environment Type: FACILITY SITE Rural ☐ Suburban ☐ Urban ☑ Industrial ☐

Hazmat Released? ☑ Air ☐ Water ☐ Soil ☑ Human ☐ Animal ☐ Dispersed ☐ Contained ☐

MATERIAL DESCRIPTION

Chemical Name	Rel/Amt	Units	Container	DOT
DIESEL FUEL	60	GAL	TANK	

ACTIONS TAKEN AT INCIDENT

HazMat Contained ☐ HazMat Removed ☐ HazMat Neutralized ☐ Washed Down ☐

Barriers Established ☐ Road Closure ☐ Evacuation Ordered ☐ Radius Evacuated _____ Miles

Hospitalization Required? ☐ How Many? _____ Hospital Name _____

Hauler Used? ☐ Hauler Name _____ Manifest No. _____

Complaint Taken ☑ Referred ☑ To: BARSTOW FIRE PROTE DAO Referral ☐ Prop 65 Report ☐

RESPONDING HAZMAT UNITS PRIORITY OF RESPONSE

RESPONDING AGENCY

1 County Fire Department

SBCFDHMD RESPONDERS ON SCENE

1 BROMBERG, RONNIE

SUSPECT PARTY

Party Name RICHARD ZIMM DOB _____ Drivers Licence # _____

Company Name SULLIVAN PETROLEUM CO. Establishment # _____

Street Number _____ Street Direction ___ Street Name PO BOX 5007

City BAKERSFIELD State CA Zip Code 93388 Phone _____

RESPONSIBLE PARTY OR PROPERY OWNER

Property Owners Name VICKI & ROGER HICKS

Street Number 25250 Street Direction W Street Name MAIN STREET

Date of Entry Wednesday, April 28, 1999 Entered By BROMBERG, RONNIE HMRR Number 99042202RB

Scanned with CamScanner

San Bernardino County Fire Department
Hazardous Materials Division
Hazardous Materials Response Report
Printed: 4/28/99 3:01:14 PM

City BARSTOW State CA Zip Code Phone 760/253-3727

NARRATIVE AND ADDITIONAL INFORMATION

RESPONSE REGARDING DIESEL SPILLAGE ((ANON. COMPLAINT TO THIS OFFICE). KEN KNOLL (760-253-5337) RENTS SPACE IN FRONT OF PROPERTY.. KEN UNLOCKED GATE LEADING TO THREE TANKERS, IN SEPARATE LOT AT REAR OF PROPERTY.. WE OBSERVED ABOUT 12 DOZEN OPEN, FIVE GALLON BUCKETS CONTAINING DIESEL AND SIGNIFICANT SOIL STAINING. KEN SUGGESTED WE SPEAK TO VICKI OR ROGER NEXT DOOR, THE PROPERTY OWNERS. WE SPOKE ABOUT THE OPERATION. VICKI TOLD US ARCO DELIVERS THE DIESEL. THE OPERATOR (SULLIVAN PETROLEUM) TRANSFERS FUEL TO ANOTHER VEHICLE, TAKES IT TO BNSF YARD. THE FUEL IS USED TO RUN REFRIGERATION UNITS ON RAIL CARS. VICKI ALSO TOLD US THAT SHE WAS ASSURED THE OPERATION WAS LEGAL BY SULLIVAN PETROLEUM. VICKI TOLD US IT MUST BE LEGAL, SINCE IT'S BE DONE FOR MANY YEARS. IT WAS ONGOING WHEN SHE AND HER HUSBAND BOUGHT THE PROPERTY. WE EXPLAINED TO VICKI THAT THE PROPERTY OWNERS HAVE RESPONSIBILITIES REGARDING ANY CONTAMINATION ON THEIR PROPERTY, SHOULD THE OPERATOR FAIL TO CLEAN-UP ANY RELEASES. WE THEN WENT ACROSS THE STREET TO A FIRE STATION, CONTACTED DIVISION CHIEF MILANEZ (WHO RECALLED SHUTING DOWN A SIMILAR ABOVE-GROUND TANK). LANCE TOLD US HE WOULD HANDLE FOLLOW-UP REGARDING UNIFORM FIRE CODE REQUIREMENTS FOR ABOVE-GROUND STORAGE OF FLAMMABLES AND COMBUSTIBLES.

Date of Entry Wednesday April 28 1999 Entered By BROMBERG, RONNIE HMRR Number 99042202RB

Scanned with CamScanner

SAN BERNARDINO COUNTY FIRE DEPARTMENT
COST RECOVERY PROGRAM
INCIDENT RESPONSE BILLING

INCIDENT #	99042202RB	LOCATION	25268 W. MAIN STREET, BARSTOW
DATE	04/22/99	TIME	
TYPE OF INCIDENT:	SPILLAGE OF DIESEL FUEL AT UNPERMITTED FUEL STORAGE/T		

NAME	SULLIVAN PETROLEUM CO./ATTN: MR. DON ATKINS				
ADDRESS	PO BOX 5007				
CITY	BAKERSFIELD	STATE	CA	ZIP	93388
HOME PHONE:		BUSINESS PHONE#	(760) 365-2228		

UNITS: TIME ON SCENE		HOURS	RATE	TOTAL

PERSONNEL: TIME ON SCENE			HOURS	RATE	TOTAL
	HAZ MAT 524	22-Apr	4	$90.00	$360.00
	HAZ MAT 522	22-Apr	4	$90.00	$360.00
	HAZ MAT 524	13-May	4	$90.00	$360.00

OTHER FEES:				TOTAL

EQUIPMENT TOTAL	
PERSONNEL TOTAL	$1,080.00
ADMINISTRATION FEE	
DISPATCH FEE	
OTHER FEES	

FEDERAL ID#95-6002748

TOTAL COST RECOVERY

Scanned with CamScanner

SAN BERNARDINO COUNTY FIRE DEPARTMENT

COST RECOVERY PROGRAM

9904252RB INCIDENT RESPONSE BILLING

INCIDENT #		LOCATION	25226 W. MASAMOU ST. BARSTOW
DATE	4/22 4 5/13	TIME	
TYPE OF INCIDENT:	SPILLAGE OF DIESEL FUEL AT UNPERMITTED FUEL STORAGE/TRANSFER STATION		
NAME	SHELLY AND PETROLEUM COMPANY (ATTN: MR. DOUG ATKINS)		
ADDRESS	P.O. BOX 5002		
CITY	BAKERSFIELD	STATE CA	ZIP 93388
HOME PHONE:		BUSINESS PHONE#	760 365-2228

UNITS: TIME ON SCENE	HOURS	RATE	TOTAL

PERSONNEL: TIME ON SCENE		HOURS	RATE	TOTAL
4/22	L BROMBERG	4	90	360
4/22	B. OTTER	4	90	360
5/13	L BROMBERG	4	90	360

OTHER FEES:	TOTAL

EQUIPMENT TOTAL	
PERSONNEL TOTAL	1,080
ADMINISTRATION FEE	
DISPATCH FEE	
OTHER FEES	

FEDERAL ID#95-6002748

TOTAL COST RECOVERY

Scanned with CamScanner

SAN BERNARDINO COUNTY FIRE DEPARTMENT

COST RECOVERY PROGRAM

9E0422-2RB INCIDENT RESPONSE BILLING

INCIDENT #		LOCATION	25266 W MAIN ST BARSTOW
DATE	4/22 + 5/13	TIME	
TYPE OF INCIDENT:	SPILLAGE OF DIESEL FUEL AT UNPERMITTED FUEL STORAGE / TRANSFER STATION		

NAME	SULLIVAN PETROLEUM COMPANY (ATTN: MR DON ATKINS)				
ADDRESS	P.O. BOX 5007				
CITY	BAKERSFIELD	STATE	CA	ZIP	93388
HOME PHONE:		BUSINESS PHONE#	(760) 256-3328		

UNITS: TIME ON SCENE		HOURS	RATE	TOTAL

PERSONNEL: TIME ON SCENE			HOURS	RATE	TOTAL
	4/22	R BROMBERG	4	92	368
	4/22	B. OTTER	4	92	368
	5/13	R BROMBERG	4		368

OTHER FEES:				TOTAL

EQUIPMENT TOTAL	
PERSONNEL TOTAL	1080
ADMINISTRATION FEE	
DISPATCH FEE	
OTHER FEES	

FEDERAL ID 956002748

TOTAL COST RECOVERY

Scanned with CamScanner

5/11/3/1969

Aqua Constructors, Inc.
Industrial Petroleum Facility Construction Specialist
Contractor's License #665667 A HAZ
Tom Hollenbeck
Operations Manager
6885 McDonald Street
Bakersfield, CA 93313
(805) 836-8100
Fax (805) 836-8800
(800) 301-4244

MET TOM HOLLENBECK BECK ON SITE. 8 SAMPLES TAKEN - SAMPLES SCREENED PER WORK PLAN. COMPLETE REPORT TO BE SUBMITTED SHORTLY.

SITE WAS BACKFILLED WHILE RENEE WENT TO LUNCH (DIVISION CHIEF RAMOS) WE WERE ADVISED OF TIMING OF REMOVAL WED. AFTERNOON.

Scanned with CamScanner

Scanned with CamScanner

13522

TRACT NO. 13522

BEING A SUBDIVISION OF PORTIONS OF THE W½ OF THE W½ OF THE NW¼ OF THE NE¼ AND E½ OF THE NW¼ OF SECTION 33, T.1 S., R.5 W., S.B.B.&M.

IN THE CITY OF PALMDALE

LEONWOOD ENGINEERING AND SURVEYING COMPANY, INC.

SCALE 1" = 50'

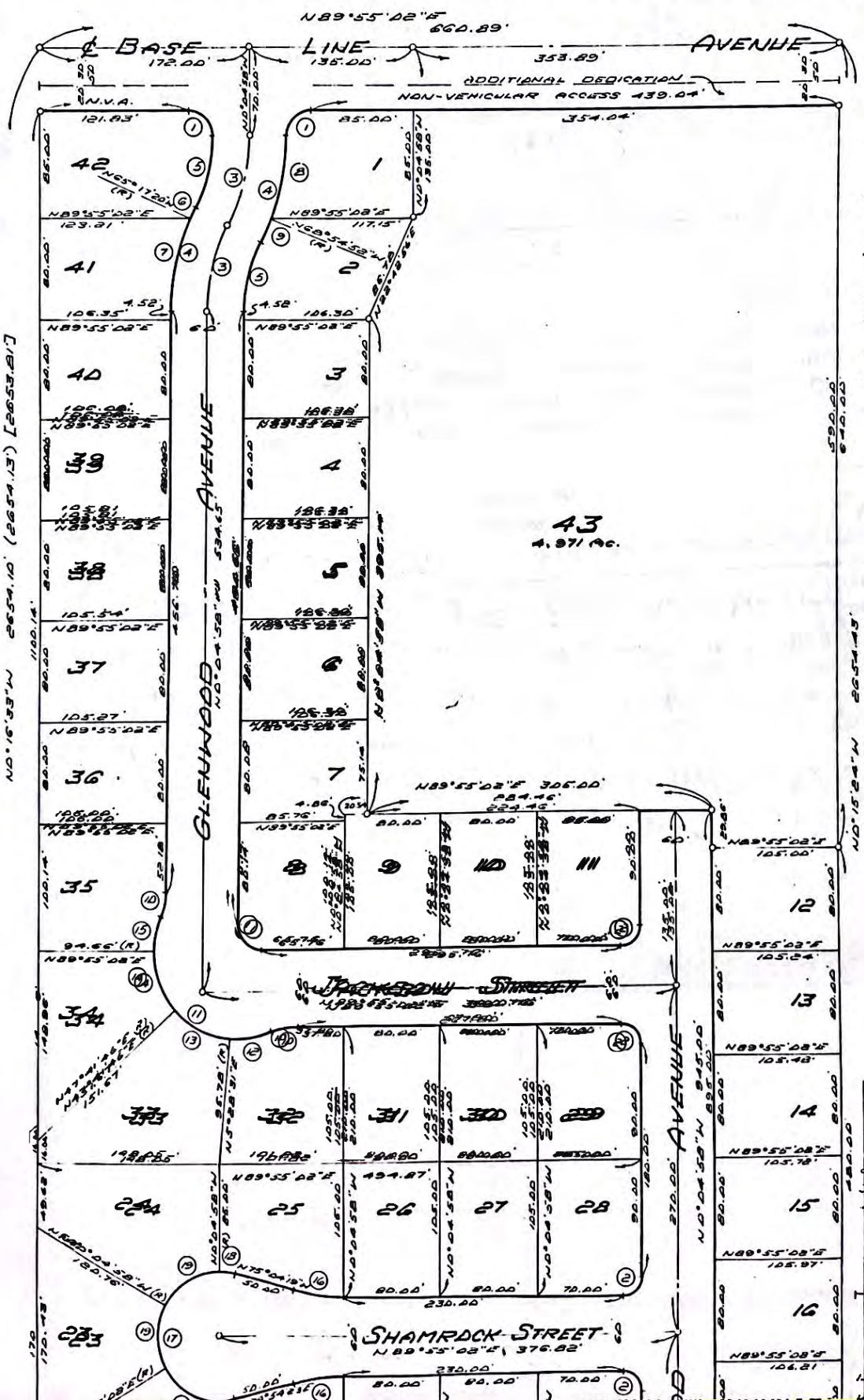

NOTES:

1. BASIS OF BEARINGS: [illegible]
2. [illegible] REDWOOD STAKES [illegible]
3. [illegible]
4. [illegible]
5. [illegible]
6. [illegible]
7. [illegible]

CURVE DATA				
No.	R	Δ	T	L
1	20.00'	90°	20.00	31.42
2	15.00'	90°	15.00	23.56
3	150	21°55'21"	37.29	71.10
4	180	27°55'21"	-	87.72
5	120	27°55'21"	-	58.48
6	180	3°07'43"	-	9.83
7	180	24°47'38"	-	77.89
8	180	21°10'06"	-	66.50
9	180	16°17'15"	-	51.22
10	50	23°33'24"	10.43	20.56
11	70	137°06'48"	-	167.52
12	70	29°06'53"	-	35.57
13	70	42°13'15"	-	51.58
14	70	42°13'15"	-	51.58

San Bernardino County Fire Department
HAZARDOUS MATERIALS DIVISION

HAZARDOUS MATERIALS RESPONSE REPORT

DATE 4/23/99 TIME ____

INCIDENT IDENTIFICATION/TRACKING

HMRR Number 9904230018 OES Number ____ COST RECOVERY YES / (NO)
Date In 4/23 Date Out 4/23 Time In ____ Time Out ____ Hrs. 3
Reporting Party ANONYMOUS Telephone Number ____

INCIDENT LOCATION

Street Number 25264 Street Direction W Street Name MAIN ST.
Cross Street ____
City* BARSTOW (UNINCORP.) Zip Code 92311 Unincorporated Area # ____

INCIDENT DESCRIPTION

Incident Type:* FACILITY RELEASE Response Team Responded? Y/N ____
Environment Type:* ____ Rural ☐ Suburban ☐ Urban ☑ Industrial ☐
Hazmat Released? (Y)/N ____ Air ☐ Water ☐ Soil ☑ Human ☐ Animal ☐ Dispersed ☐ Container ☐

MATERIAL DESCRIPTION

	Chemical Name*	Rel/Amt	Units	Container*	DOT*
1.	DIESEL	60(?)	gallons	TANKER TRUCK	
2.					
3.					
4.					

ACTIONS TAKEN AT INCIDENT

HazMat Contained ☐ HazMat Removed ☐ HazMat Neutralized ☐ Washed Down ☐
Barriers Established ☐ Road Closure ☐ Evacuation Ordered ☐ Radius Evacuated ____ Miles
Hospitalization Required? ☐ How Many? ____ Hospital Name ____
Hauler Used? ☐ Hauler Name ____ Manifest No. ____
Complaint Taken ☑ Referred ☐ To: BARSTOW FIRE PROTECTION DISTRICT Prop 65 Report ☐/NO

RESPONDING HAZMAT UNITS PRIORITY OF RESPONSE*

1st Agency CHIEF MILANEZ 3rd Agency ____
2nd Agency ____ 4th Agency ____

RESPONDING AGENCY

Local Agencies: FD ✓ PD ___ Road ___ Public Works ___ Parks ___ Health ___
County Agencies: FD ___ SO ___ Road ___ District Attorny ___ Flood Control ___ Agriculture ___ Health ___
State Agencies: CDF ___ CHP ___ DTSC ___ Caltrans ___ RWQBC ___ CDFG ___ CalOSHA ___
Federal Agencies: USFS ___ EPA ___ USCG ___ BLM ___ DOJ ___ ERDA ___ FedOSHA ___

SBCFDHMD RESPONDERS ON SCENE*

1. R BLOMBERG 3. ____
2. B. OTTER 4. ____

SUSPECT PARTY

Tom Atkins (800-339-5003) MOBILE 805-979-7403
Party Name RICHARD ZIMM (760-365-2228) DOB ____ Driver's License # ____
Company Name SULLIVAN PETROLEUM CO. (CHEVRON AFFILIATE) Establishment # ____
Street Number PO BOX 5057 Street Direction ____ Street Name ____
City* BAKERSFIELD State CA Zip Code 93388 Phone ____

RESPONSIBLE PARTY OR PROPERTY OWNER

Property Owner's Name Vicki & Roger Hicks (V&R MOTORS)
Street Number 25250 Street Direction W Street Name MAIN ST.
City* BARSTOW State CA Zip Code 92311 Phone 760253

KEN KNOLL 760-2535337 3727

Date of Entry ___/___/___ Entered by* ____

Scanned with CamScanner

NARRATIVE AND ADDITIONAL INFORMATION

RESPONSE REGARDING DIESEL SPILLAGE (ANONYMOUS COMPLAINT TO THIS OFFICE). KEN KNOLL (760-253-5337) RENTS SPACE IN FRONT OF PROPERTY. KEN UNLOCKED GATE LEADING TO THREE TANKERS (MC 306), IN SEPARATE LOT AT REAR OF PROPERTY. WE OBSERVED ABOUT 12 DOZEN OPEN, FIVE GALLON BUCKETS CONTAINING DIESEL AND SIGNIFICANT SOIL STAINING. KEN SUGGESTED WE SPEAK TO VICKI OR ROGER NEXT DOOR, THE PROPERTY OWNERS. WE SPOKE ABOUT THE OPERATION: VICKI told us ARCO DELIVERS THE DIESEL. THE OPERATOR (SULLIVAN PETROLEUM) TRANSFERS FUEL TO ANOTHER VEHICLE, TAKES IT TO BNSF YARD. FUEL IS USED TO RUN REFRIGERATION UNITS ON RAILCARS. VICKI ALSO TOLD US THAT SHE WAS ASSURED THE OPERATION WAS LEGAL (BY SULLIVAN PETROLEUM). VICKI TOLD US IT MUST BE LEGAL SINCE IT'S GONE ON FOR MANY YEARS (IT WAS ON-GOING WHEN SHE AND HER HUSBAND BOUGHT THE PROPERTY).

EQUIPMENT INVENTORY INFORMATION

__ APR Carts	__ Chlor-n-oil	__ Glove Butyl	__ PCB Kit	__ Suit SNX
__ APR Masks			Paper	__ Tyvek
__ Banner Type			ette	__ Vautex
__ Batteries			pane	__ Test Tubes
__ Bleach			BA	__ Turkey BST
__ Boots Betex			BA Cylinder	__ Trowel Metal
__ Latex			da Ash	__ Plastic
__ PVC			da Baking	__ Trash Bags
__ Vautex			t Butyl	__ ZipLock Bag
__ Bootie PET			Betex	__ _____
__ Tyvek			LUA	__ _____
__ Camera			PEC	__ _____
__ CGI	__ Glass Tubes	__ Padlock	__ PVC	__ _____
		__ Glass Vials	__ Paper Towel	

D&R MOTORS
• We finance Sharp, Like New Cars!
• No Credit History, Bankruptcy, Divorce -
NO PROBLEM
RE-ESTABLISH YOUR CREDIT
25250 W. Main St.
Barstow, Calif. 92311
760-253-3727
Vicki & Roger Hicks
Owners

DIAGRAM OR ADDITIONAL NOTES

WE EXPLAINED TO VICKI THAT PROPERTY OWNERS HAVE RESPONSIBILITIES REGARDING ANY CONTAMINATION ON THEIR PROPERTY, SHOULD THE OPERATOR FAIL TO CLEAN-UP ANY RELEASES. WE THEN WENT ACROSS THE STREET TO A FIRE STATION, CONTACTED DIVISION CHIEF MILANEZI WHO RECALLED SHUTTING DOWN A SIMILAR OPERATION AT SAME LOCATION (5 YEARS ago?) INVOLVING AN ABOVE-GROUND TANK. LANCE TOLD US HE WOULD HANDLE FOLLOW-UP REGARDING UNIFORM FIRE CODE REQUIREMENTS FOR ABOVE-GROUND STORAGE OF FLAMMABLES + COMBUSTIBLES.

4/26/27: SPOKE TO DIVISION CHIEF RAMOS (BARSTOW FIRE) - HE'S UPDATED OPERATOR (DON ATKINS)

COSTS	
Personnel	$ _____
Equipment	$ _____
Agency	$ _____
Hauler	$ _____
Contractor	$ _____
_____	$ _____
Totals	$ _____

Scanned with CamScanner

COUNTY FIRE DEPARTMENT

HAZARDOUS MATERIALS DIVISION
EMERGENCY RESPONSE
3855 North Arrowhead Avenue, Second Floor • San Bernardino, CA 92415-0503
(909) 387-4631 • Fax (909) 387-4323

COUNTY OF SAN BERNARDINO

RICHARD W. SEWELL
Fire Chief
County Fire Warden

NOTICE OF VIOLATION

Violator's Name: Sullivan Petroleum

Date: 4/27/99

Mailing Address: P.O. Box 50007
Bakersfield, CA 93388

Est No.:

APN:

An investigation/inspection at Rear of 25268 Main Street, Barstow

was made on 4/23, 19 99. Based on conditions witnessed by the Inspector/Investigator:

THE FOLLOWING VIOLATIONS EXIST:

1. There has been a release of diesel to soil (Calif. Health & Safety Code 25189.5a)
2. Waste (diesel) is being stored in open, unlabeled containers (Calif. Code of Regulations 66265.173(a) & 6626.34(f)(3).
3. No business plan has been provided to this division (Calif. Health & Safety Code 25503.5)
4. No county handler permits have been obtained (Calif. Health & Safety Code 25513).
5. All above-ground storage of diesel must be approved by the Barstow Fire Protection District.

YOU ARE HEREBY ORDERED TO COMPLY by:

1. Remediate spillage by excavation and soil sampling.
2. Store all waste fuel in closed, properly labeled containers.
3. Submit a business plan to this division if storage of fuel is permitted by Barstow Fire
4. Obtain County permits as appropriate.
5. Obtain approval from Barstow Fire prior to any storage of diesel fuel at site.

YOU MUST COME INTO COMPLIANCE WITH THE ABOVE ORDER WITHIN 10 OF RECEIPT OF NOTICE.

FAILURE TO COMPLY WITH ORDER MAY RESULT IN LEGAL ACTION.

If you have any questions, contact investigator at (909) 387-4631 Monday-Friday, 8:00 a.m.-9:00 a.m.

ISSUED BY: RONNIE BROMBERG, REHS III
EMERGENCY RESPONSE/ENFORCEMENT
SECTION

RECEIVED BY

TITLE

12-20038-670

DISTRIBUTION: White – Facility Canary – File Pink – Inspector

Scanned with CamScanner

4/30/99 0800

SPOKE WITH DON ATKINS (SULLIVAN PET. CO.) (1800339 5003) RE: TRAILER STORAGE (FUEL) DISPENSING OPERATION ON MAIN ST. BARSTOW) RE: REMEDIATION OF SITE. DON WILL GIVE US AT LEAST A WEEKS NOTICE BEFORE ANY CLEAN-UP BEGINS. SULLIVAN WILL HIRE A HAZ WASTE PROFESSIONAL TO DO THE WORK RB

5/11/99
SPOKE TO PHILIP GOALWIN RE: REMEDIATING THE SULLIVAN PETROLEUM SITE AT 2528 MAIN ST. LYNWOOD —
PHILIP WILL FAX A REMEDIAL WORK ACTION PLAN — I'LL CALL IF THERE ARE ANY PROBLEMS WITH THE PLAN, OTHERWISE WORK WILL BEGIN EARLY WED. MORNING, I'LL GET ON SITE EARLY AFTERNOON.

5/12/99 800AM ADVISED CHIEF RAMOS & INVITED HIM TO CLEAN-UP. FAXING WORK PLAN.

Scanned with CamScanner

AquaGeosciences, Inc.
Groundwater Scientists • Environmental Consultants

RECEIVED
JUL - 2 1999
COUNTY FIRE DEPARTMENT
HAZARDOUS MATERIALS

REMEDIAL ACTION REPORT
SULLIVAN PETROLEUM COMPANY
25268 MAIN STREET
LENWOOD, CALIFORNIA

Presented to:

Mr. Don Akins
Sullivan Petroleum Company
P.O. Box 5007
Bakersfield, California 93388-5007
and
Mr. Ronnie Bromberg
Hazardous Materials Division
County Fire Department
385 North Arrowhead Avenue, Second Floor
San Bernardino, California 92415-0153

Presented by:

AquaGeosciences, Inc.
May 28, 1999

Claus L. Engelhardt, R.G. #6147
Project Geologist
Registration Expires 7/31/99

Philip Goalwin, R.G. #4779
Principal Hydrogeologist
Registration Expires 11/30/00

REGISTERED GEOLOGIST
PHILIP GOALWIN
No. 4779
STATE OF CALIFORNIA

6851 McDivitt Drive, Suite D • Bakersfield, California 93313
(661) 836-8100 • (800) 301-4244 • FAX (661) 836-8800
E-Mail: aquageo@lightspeed.net

Scanned with CamScanner

Table of Contents

Page

1.0 Executive Summary 1

2.0 Property Description 1

3.0 Project History 1

4.0 Remedial Action 1
- 4.1 Excavation 1
- 4.2 Confirmation Sampling and Analytical Results 3
- 4.3 Disposal and Site Restoration 3

5.0 Conclusions and Recommendations 4

6.0 Limitations 4

Exhibit 1	Vicinity Map
Exhibit 2	Facility Plot Plan -
Exhibit 3	Excavation Plot Plan Showing Sample Locations
Appendix A	Analytical Reports and Chain of Custody Documents
Appendix B	Disposal Documentation

Scanned with CamScanner

1.0 Executive Summary

AquaGeosciences, Inc. (AGI) was retained by the Sullivan Petroleum Company of Bakersfield, California to supervise the removal and disposal of diesel impacted soil at their leased yard at 25268 Main Street in Lenwood, a community near Barstow, California. AGI personnel conducted the project on May 12, 1999. A total of 19.23 tons of impacted soil was excavated and was transported to the TPS Technologies facility in Adelanto, California for thermal desorption. Confirmation samples were collected from the bottom of the excavated area and were submitted for chemical analysis. No hydrocarbons were detected demonstrating the successful removal of all significantly impacted soils.

2.0 Facility Description

The subject site is located at 25268 Main Street in the community of Lenwood, near Barstow, California (Exhibit 1). D and R Motors operates an automobile sales business at the property and several residences and a trailer are also present. Sullivan Petroleum Company leases the rear yard area and has used the site for storage of petroleum containers. A Plot Plan of the site showing the affected area is provided on Exhibit 2

3.0 Background

Prior to April 27, 1999 an estimated 100 gallons of diesel fuel was spilled at the site as a result of overfilling during fuel transfer operations. An estimated 25 cubic yards of soil was impacted with diesel fuel, as a result. On April 23, 1999 an inspection of the facility was conducted by the Hazardous Materials Division of the San Bernardino Fire Department. As a result of the inspection, Sullivan Petroleum Company received a Notice of Violation on May 5, 1999 requiring remediation of the spillage by excavation and soil sampling.

4.0 Remedial Action

On May 10, 1999 AGI submitted a Remedial Action Workplan to the San Bernardino County Fire Department proposing the excavation of all significantly impacted soil resulting from the diesel spill at the site to be followed by recycling at an appropriate facility. The project was conducted as summarized in the following sections.

4.1 Excavation

Field operations at the site were conducted May 12, 1999. AGI was responsible for the overall project including geological supervision. Diesel impacted soil was excavated using a Bobcat skid-steer loader operated by AGI personnel. This equipment was suitable as the depth of contamination did not exceed 12 inches. Several irregular patches of soil within an area 30 X 35 feet in size were excavated as shown on Exhibit 3.

AGI personnel experienced in remedial operations of this nature and working under the supervision of a California Registered Geologist monitored the progress of the

Scanned with CamScanner

operation by observing for contamination which in this case was indicated by obvious staining. A hydrogen flame ionization instrument (FID) which is used to check for the presence of volatile hydrocarbons in samples was available on-site to assist in the differentiation of clean and impacted soils. In addition, a chemist from Halcyon Laboratories (DHS Certification 19920) was mobilized and on duty at the site during the project. The chemist was equipped to perform immediate on-site analysis of soil samples for the presence of Total Recoverable Petroleum Hydrocarbons (TRPH) using Method 418.1. This analytical method can be performed in the field very quickly at low cost. A weighed sample is extracted in a freon solvent followed by analysis using an optical instrument, the Infrared Spectrophotometer to determine the concentration of the total hydrocarbon constituents in the sample. The method does not differentiate specific compounds, but is used as a screen to quantify the total mass of the heavier hydrocarbon constituents of a sample.

In this project, a grab soil sample was first collected from a nearby unimpacted area to provide an indication of background TRPH concentrations. Also, an obviously impacted sample was retrieved and analyzed. Because all heavier hydrocarbon constituents in a sample are detected, including naturally occurring ones, it is not uncommon to detect low TRPH (+/- 100 mg/kg) even in unimpacted soils. In this instance 150 mg/kg was detected in the background sample, designated Background and 520 mg/kg was detected in the impacted sample, designated P-1. Later, when it appeared that all obviously contaminated soils were removed representative grab samples were collected from the bottom of the excavated areas for TRPH analysis. A total of 8 samples were collected. TRPH concentrations were found to range from 110-175 mg/kg indicating that the excavation was successful. TRPH analytical results are listed in Table 1.

TABLE 1
SULLIVAN PETROLEUM COMPANY
LENWOOD, CALIFORNIA
TRPH SOIL ANALYTICAL RESULTS in mg/kg
May 12, 1999

SAMPLE	TRPH CONCENTRATION in mg/kg
Background	150
P-1	520
S-1	175
S-2	140
S-3	170
S-4	190
S-5	150
S-6	130
S-7	150
S-8	110

Scanned with CamScanner

4.2 CONFIRMATION SAMPLING AND ANALYTICAL RESULTS

4.2 CONFIRMATION SAMPLING AND ANALYTICAL RESULTS

When field methods indicated that all significantly impacted soils had been removed eight (8) confirmation soil samples were collected from the bottom of the shallow excavation. The soil samples were collected in 2-inch brass tubes, sealed with teflon, end caps, and tape. The soil samples were placed in a cooler at 4° centigrade for transfer to a California Certified Laboratory under Chain-of-Custody control for the specified analysis. The samples were analyzed for Total Petroleum Hydrocarbons as diesel (TPHd) and the volatile aromatics: benzene, toluene, ethylbenzene and total xylenes (BTEX) using EPA Method 8015M and 5030/8020, respectively. Detection limits were 5 mg/kg (ppm) for TPH as diesel and .005 mg/kg (ppm) for BTEX compounds. The confirmation sample analyses were also performed by Halcyon Laboratories. No hydrocarbons were detected. Laboratory results are listed in Table 2 and complete laboratory results are provided in Appendix A.

When field methods indicated that all significantly impacted soils had been removed eight (8) confirmation soil samples were collected from the bottom of the shallow excavation. The soil samples were collected in 2-inch brass tubes, sealed with teflon, end caps, and tape. The soil samples were placed in a cooler at 4° centigrade for transfer to a California Certified Laboratory under Chain-of-Custody control for the specified analysis. The samples were analyzed for Total Petroleum Hydrocarbons as diesel (TPHd) and the volatile aromatics: benzene, toluene, ethylbenzene and total xylenes (BTEX) using EPA Method 8015M and 5030/8020, respectively. Detection limits were 5 mg/kg (ppm) for TPH as diesel and .005 mg/kg (ppm) for BTEX compounds. The confirmation sample analyses were also performed by Halcyon Laboratories. No hydrocarbons were detected. Laboratory results are listed in Table 2 and complete laboratory results are provided in Appendix A.

TABLE 2
SULLIVAN PETROLEUM COMPANY
LENWOOD, CALIFORNIA
CONFIRMATION ANALYTICAL RESULTS in mg/kg
May 12, 1999

SAMPLE	Benzene	Toluene	Ethylbenzene	Xylenes	TPH diesel
S-1	ND	ND	ND	ND	ND
S-2	ND	ND	ND	ND	ND
S-3	ND	ND	ND	ND	ND
S-4	ND	ND	ND	ND	ND
S-5	ND	ND	ND	ND	ND
S-6	ND	ND	ND	ND	ND
S-7	ND	ND	ND	ND	ND
S-8	ND	ND	ND	ND	ND

Results in milligrams per kilogram (mg/kg) = parts per million (ppm)
Analytical Method: BTEX - EPA 5030/8020; TPHd - EPA 8015M
Minimum Detection Limit: BTEX - 0.005 mg/kg; TPHd 0.5 mg/kg
ND - Not Detected

Results in milligrams per kilogram (mg/kg) = parts per million (ppm)
Analytical Method: BTEX - EPA 5030/8020; TPHd - EPA 8015M
Minimum Detection Limit: BTEX - 0.005 mg/kg; TPHd 0.5 mg/kg
ND - Not Detected

4.3 SOIL RECYCLING AND SITE RESTORATION

4.3 SOIL RECYCLING AND SITE RESTORATION

Following removal the impacted soil was loaded on one truck for transportation and recycling at the TPS Technologies facility at 12328 Hibiscus Avenue in Adelanto, California. This facility is a fully permitted Non-Hazardous Class II Disposal, Treatment and Recycling Facility. The soil was profiled into the facility and transported under a non-hazardous waste manifest. According to the Weighmaster Certificate a total of 19.23 tons of soil was received by the facility. Disposal related documents are attached in Appendix B.

Following removal the impacted soil was loaded on one truck for transportation and recycling at the TPS Technologies facility at 12328 Hibiscus Avenue in Adelanto, California. This facility is a fully permitted Non-Hazardous Class II Disposal, Treatment and Recycling Facility. The soil was profiled into the facility and transported under a non-hazardous waste manifest. According to the Weighmaster Certificate a total of 19.23 tons of soil was received by the facility. Disposal related documents are attached in Appendix B.

Following conclusion of excavation and soil loading operations ACI personnel restored the site to its original condition by backfilling with clean soils obtained on the property. The backfill was compacted by wheel rolling.

Following conclusion of excavation and soil loading operations ACI personnel restored the site to its original condition by backfilling with clean soils obtained on the property. The backfill was compacted by wheel rolling.

Scanned with CamScanner

5.0 Conclusions and Recommendations

On May 5, 1992 AGI supervised the excavation of 19.23 tons of diesel impacted soils at the site. Following field screening methods confirmation soil samples were collected for laboratory analysis. No diesel constituents were detected confirming the successful removal. The soil was transported to the TRS Technologies facility in Adelanto, California for recycling as non-hazardous waste. The site was restored. AGI believes no further action is required and recommends site closure.

6.0 Limitations

AquaGeosciences, Inc. performed this investigation in accordance with generally accepted standards of care which exists in California at this time. It should be recognized that definition and evaluation of geologic conditions is a difficult and inexact science. Judgments leading to conclusions and recommendations are generally made with limited knowledge of the subsurface conditions present. No warranty expressed of implied, is made.

Scanned with CamScanner

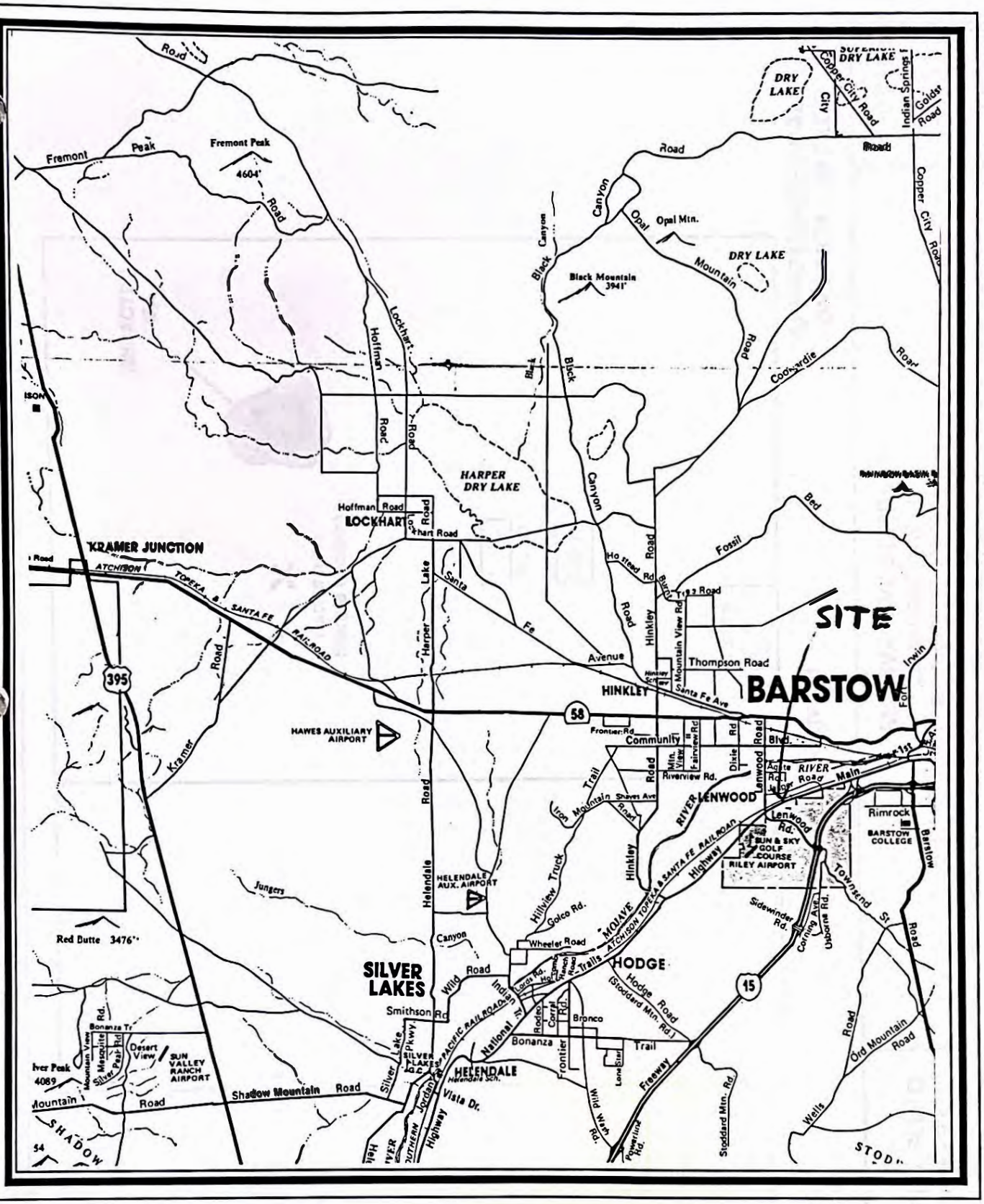
SITE
BARSTOW
HINKLEY
LOCKHART
KRAMER JUNCTION
HARPER DRY LAKE
DRY LAKE
Fremont Peak
4604'
Black Mountain
3941'
Opal Mtn.
Red Butte 3476'
HAWES AUXILIARY AIRPORT
HELENDALE AUX. AIRPORT
SILVER LAKES
HELENDALE
HODGE
LENWOOD
RIVER
RILEY AIRPORT
SUN & SKY GOLF COURSE
SUN VALLEY RANCH AIRPORT
BARSTOW COLLEGE
Rimrock
Community
Thompson Road
Santa Fe Ave
Riverview Rd.
Wheeler Road
Smithson Rd
Shadow Mountain Road
Vista Dr.
Bonanza
Bronco
Trail
Hoffman Road
Lockhart Road
Harper Lake Road
Helendale Road
Hinkley Road
Kramer Road
Hodge Road
Lenwood Rd.
Main Street
Irwin
Barstow
Fort
Fossil Bed
Coolgardie Road
Copper City Road
Indian Springs
Goldstone Road
Black Canyon
Opal Mountain Road
Fremont Peak Road
Jungers
Golco Rd.
Hillview Truck Trail
Iron Mountain
Sidewinder Rd.
Cornwy Ave.
Townsend St
Ord Mountain Road
Wells
Stoddard Mtn. Rd.
Wild Wash Rd.
Powerline Rd.
Freeway
Highway
National Trails Hwy
Indian Trail
Silver Lake Pkwy
Silver Peak Rd
Mesquite
Desert View
Bonanza Tr
Mountain View Rd.
Lone Star
Frontier
Rodeo
Corral Rd.
Ranch Road
Hoffman Road
Santa Fe Avenue
Hinkley Road
Mountain View Rd
Fairview Rd
Dixie Rd
Aqueduct
Lenwood Road
Main Street
Santa Fe Ave
Frontier Rd
Community Blvd.
Riverview Rd.
Shaves Ave
Lenwood Rd.
Sidewinder Rd.
Cornwy Ave.
Wheeler Road
Hodge Road (Stoddard Mtn. Rd.)
Bonanza
Bronco
Trail
Vista Dr.
Shadow Mountain Road
Silver Lake Pkwy
Silver Peak Rd
Mesquite
Desert View
Bonanza Tr
Mountain View Rd.
Iver Peak
4089
Mountain
Road
SHADOW
Red Butte 3476'
Jungers
Canyon
Wild Road
Helendale Road
Hinkley Road
Harper Lake Road
Lockhart Road
Hoffman Road
Kramer Road
Black Canyon
Opal Mountain Road
Coolgardie Road
Copper City Road
Indian Springs
Goldstone Road
Fremont Peak Road
Fossil Bed
Irwin
Barstow

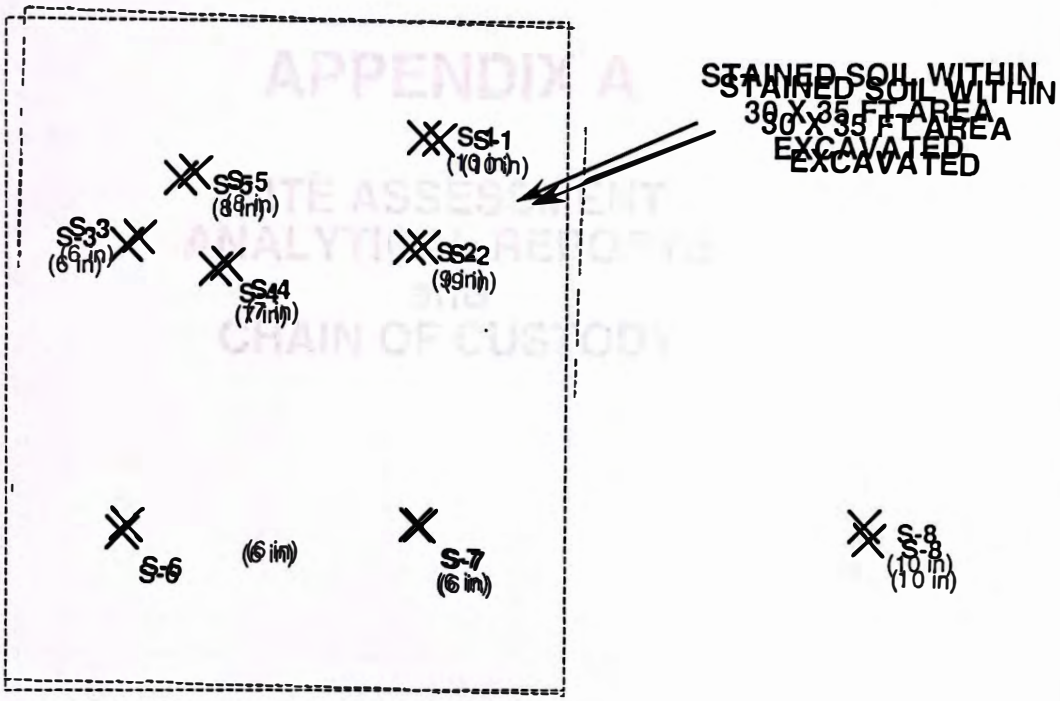

LEGEND

Confirmation Sample Location

(6 in) Depth Sample Collected (inches)

SCALE

ONE INCH = 10 FEET

EXCAVATION CONFIRMATION SAMPLE ANALYTICAL RESULTS in mg/kg

MAY 12, 1999

SAMPLE	B	T	E	X	TPHg
S-1	ND	ND	ND	ND	ND
S-2	ND	ND	ND	ND	ND
S-3	ND	ND	ND	ND	ND
S-4	ND	ND	ND	ND	ND
S-5	ND	ND	ND	ND	ND
S-6	ND	ND	ND	ND	ND
S-7	ND	ND	ND	ND	ND
S-8	ND	ND	ND	ND	ND

6851 McDivitt Drive Suite D
Bakersfield, California 93313
Telephone: (805) 836-8100
Fax: (805) 836-8800

SULLIVAN OIL COMPANY
2265 MAIN STREET
LYNWOOD, CALIFORNIA

EXCAVATION PLOT PLAN
SHOWING CONFIRMATION SAMPLE LOCATIONS

Exhibit 3

Scanned with CamScanner

APPENDIX A

SITE ASSESSMENT ANALYTICAL REPORTS and CHAIN OF CUSTODY

Scanned with CamScanner

Halcyon Laboratories, Inc.
Laboratory Report

Certification # 1920

Client:
AquaGeosciences, Inc.
1851 McDivitt Dr. Ste. D
Bakersfield, Ca 93313
Sampled by: Tom Hollenbeck

Project:
SULLIVAN'S & MOTORS
Matrix: SOIL
Analyst: Eric Wisdom
Diesel Analysis: 5/13/99
BTEX Analysis: 5/13/99
Date of Report: 5/14/99
Units: mg/Kg

Test: TPH Diesel by EPA 8015M
BTEX by EPA 5030/8020
TPH Gas by EPA 8015

Sample #:	9900233	9900234	9900235	9900236	9900237	9900238	
Date Sampled:	5/12/99	5/12/99	5/12/99	5/12/99	5/12/99	5/12/99	
Sample Description:	S-1	S-2	S-3	S-4	S-5	S-6	*DL mg/Kg
Benzene	ND	ND	ND	ND	ND	ND	0.005
Toluene	ND	ND	ND	ND	ND	ND	0.005
Ethyl Benzene	ND	ND	ND	ND	ND	ND	0.005
m,p,o Xylenes	ND	ND	ND	ND	ND	ND	0.005
TPH Gasoline	ND	ND	ND	ND	ND	ND	0.5
TPH Diesel	ND	ND	ND	ND	ND	ND	0.5
MTBE	ND	ND	ND	ND	ND	ND	0.05
Surrgate Recovery %	91	98	105	101	89	96	

Sample #:	9900239	9900240					
Date Sampled:	5/12/99	5/12/99					
Sample Description:	S-7	S-8					*DL mg/Kg
Benzene	ND	ND					0.005
Toluene	ND	ND					0.005
Ethyl Benzene	ND	ND					0.005
m,p,o Xylenes	ND	ND					0.005
TPH Gasoline	ND	ND					0.5
TPH Diesel	ND	ND					0.5
MTBE	ND	ND					0.05
Surrgate Recovery %	99	103					

Sample #:							
Date Sampled:							
Sample Description:							*DL mg/Kg
Benzene							0.005
Toluene							0.005
Ethyl Benzene							0.005
m,p,o Xylenes							0.005
TPH Gasoline							0.5
TPH Diesel							0.5
MTBE							0.05
Surrgate Recovery %							

*DL = Detection Limit
ND - Non-Detect at given DL
NA - Result not available

Laboratory Director: Michael Riccomini

Scanned with CamScanner

HALCYON Laboratories

CHAIN OF CUSTODY AND ANALYSIS REQUEST

4440 Grissom St. Suite 100, Bakersfield, CA 93313 (805) 836-8100

CLIENT NAME: Sullivans Petroleum

PROJECT NAME: D&R Motors

ADDRESS: 25268 Main ST.

PROJECT MANAGER: Tom Hollenbeck PHONE / FAX

SAMPLER NAME: Tom Hollenbeck

SAMPLE #	DATE/TIME SAMPLED	SAMPLE DESCRIPTION, IDENTIFICATION Matrix, container, etc...	TPHD	8020 (on a few samples)							REMARKS
S-1	5/12/99	Soil / Glass	X								9900233
S-2	↓	↓	X								34
S-3			X								35
S-4			X								36
S-5			X								37
S-6			X								38
S-7			X								39
S-8	↓	↓	X								40

RELINQUISHED BY	Date & time	RELINQUISHED BY	Date & time
SIGNATURE AND PRINTED NAME: Tom Hollenbeck	5/12/99 4:40pm	SIGNATURE AND PRINTED NAME	
RECEIVED BY:		RECEIVED BY:	
SIGNATURE AND PRINTED NAME: [illegible]	5/12/99 4:40pm	SIGNATURE AND PRINTED NAME	

Scanned with CamScanner

Halcyon Laboratories, Inc.
Laboratory Report

Certification # 1920

Client:
AquaGeosciences, Inc.
6851 McDivitt Dr., Ste. D
Bakersfield, Ca 93313
Sampled by: Eric Wisdom

Test: TRPH by 418.1

Project:
SULLIVANS at D &R Motors
Matrix: SOIL
Analyst: Eric Wisdom
TRPH Analysis: 5/12/99
Date of Report: 5/28/99
Units: mg/Kg

Sample #:							
Date Sampled:	5/12/99	5/12/99	5/12/99	5/12/99	5/12/99	5/12/99	
Sample Description:	S-1	S-2	S-3	S-4	S-5	S-6	*DL mg/Kg
TRPH	175	140	170	190	150	130	50
Sample #:							
Date Sampled:	5/12/99	5/12/99	5/12/99	5/12/99			
Sample Description:	S-7	S-8	Background	P-1			*DL mg/Kg
TRPH	150	110	150	520			50
Sample #:							
Date Sampled:							
Sample Description:							*DL mg/Kg
TRPH							50

*DL = Detection Limit
ND - Non-Detect at given DL
NA - Result not available

Eric D. Wisdom

Laboratory Director: Michael Riccomini

Scanned with CamScanner

APPENDIX B

DISPOSAL DOCUMENTATION

Scanned with CamScanner

Adelanto, CA Soil Recycling Facility	TPS TECHNOLOGIES SOIL DATA AND CERTIFICATION SHEET	DATE: 5/11/99

Generator and/or client:
SULLIVAN'S PETROLEUM
P.O. BOX 5007
Bakersfield, Ca. 93388
DON AKINS (661) 393-5017

Consultant/Engineering Firm:
Aqua Geosciences, INC.
6851 McDivitt Dr. Suite D
(661) 836-8100
BAKERSFIELD, CA. 93313

Testing Laboratory:
HALCYON LABORATORY
CERT # 1920

Sampling procedures:
GRAB SAMPLE IN
BRASS SLEEVE

Site History: (Please list SITE ADDRESS (including zipcode), describe contamination type, contamination source, how contamination was stored, and past activities at site.-Attach additional documents)

Site name & address: Sullivan's Petroleum Company
25268 MAIN ST.
Lenwood (Barstow), CALIF.

Source of contamination (ust, ast, ect...): DIESEL FUEL LEAKED DURING TRANSFER TO A UST FROM A TANKER TRUCK

(please list gas, diesel, combo, waste oil, ect...) VIRGIN DIESEL IN SOIL

EST. QUANTITY
TONS 25-50
DRUMS

Please check appropate box below and attach all required analytical reports. Unless otherwise noted, composite samples should be collected with the following frequency: 1sample for 100 cubic yards or less ; 3 samples for 500 cu yds or less ; 5 samples for 1000 cu yds & 1 additional sample for each additional 500cu yds greater than 1000 cu yds

[X] I/we certify that the soil referenced herein is contaminated solely by Virgin petroleum products from leaking underground storage tank(s).
Attached is analytical data from state certified lab for the following
1) Total Petroleum Hydrocarbons (TPH, EPA 8015 Modified)
2) Benzene/Toluene/Ethylbenzene/xylene (BTEX, EPA 8020)

[ ] I/We certified that some or all of the contaminants in the soil referenced herein is waste oil, or some other non-virgin petroleum product, or virgin petroleum product from something other than a leaking underground storage tank.
Attached is analytical data from a state certified lab for the following
1) Total metals concentration for a thru q below (TTLC test)

a) Antimony	g)	Cobalt	m)	Selenium	
b) Arsenic	h)	Copper	n)	Silver	
c) Barium	i)	Lead	o)	Thallium	
d) Beryllium	j)	Mercury	p)	Vanadium	
e) Cadmium	k)	Molybdenum	q)	Zinc	
f) Chromium	l)	Nickel			

Note: If any item a thru q is greater than 10 times its Soluble Threshold Limit concentration (STLC) the soluble metal concentration must be determined by the Waste Extraction Test procedure.

2) TPH by: EPA 418.1 or EPA 8015 modified
3) BTEX/VOC by: EPA 8020 & EPA 8010 or EPA 8260 (combines above)
4) PCB's (waste oil only)
5) Additional analytical data as required.

The soils referenced herein may be delivered until the following certificate is received and approved by TPSIT, and TPSIT issues manifests and assigns a delivery date. If any soils delivered to TPSIT are found to be "Hazardous Waste" pursuant to federal or state regulations, the client shall be solely responsible for their removal. If the client fails to remove such soils, TPSIT, acting as client's agent, may arrange for such removal at client's expense.

This is a complete and accurate description of the soil referenced herein, no deliberate omissions have been made and all known or suspected hazards have been disclosed herein. I/We certify that the soil is not "Hazardous" as defined by U.S. Department of Transportation (DOT), U.S. Environmental Protection Agency (EPA), State or local regulations. I/We further certify that the soils referenced herein contain no free liquids. All analysis reports attached.

Signature (or its Authorized Signatory): Philip Goalwin Date: 5/11/99
Print Name: PHILIP GOALWIN Title: Agent for Generator
Environmental Firm Signatory: Philip Goal Date: 5/11/99
Print Name: PHILIP GOALWIN Title: PRESIDENT

Scanned with CamScanner

Halcyon Laboratories, Inc.
Laboratory Report

Certification # 1920

Client:
AquaGeosciences, Inc.
6851 McDivitt Dr., Ste. D
Bakersfield, Ca 93313
Sampled by: ERIC WISDOM

Project:
SULLIVANS at LYNNWOOD
Matrix: SOIL
Analyst: Eric Wisdom
Diesel Analysis: 5/11/99
BTEX Analysis: 5/11/99
Date of Report: 5/11/99
Units:mg/Kg

Test: TPH Diesel by EPA 8015M
BTEX by EPA 5030/8020
TPH Gas by EPA 8015

Sample #:	9900231	9900232	
Date Sampled:	5/10/99	5/10/99	
Sample Description:	SP-1	SP-2	*DL mg/Kg
Benzene	0.95	ND	0.005
Toluene	1.2	1.1	0.005
Ethyl Benzene	1.1	1.3	0.005
m,p,o Xylenes	3.6	2.7	0.005
TPH Gasoline	160	150	0.5
TPH Diesel	1870	1250	0.5
MTBE	ND	ND	0.05
Surrgate Recovery %	96	99	

Sample #:		
Date Sampled:		
Sample Description:		*DL mg/Kg
Benzene		0.005
Toluene		0.005
Ethyl Benzene		0.005
m,p,o Xylenes		0.005
TPH Gasoline		0.5
TPH Diesel		0.5
MTBE		0.05
Surrgate Recovery %		

Sample #:		
Date Sampled:		
Sample Description:		*DL mg/Kg
Benzene		0.005
Toluene		0.005
Ethyl Benzene		0.005
m,p,o Xylenes		0.005
TPH Gasoline		0.5
TPH Diesel		0.5
MTBE		0.05
Surrgate Recovery %		

*DL = Detection Limit
ND - Non-Detect at given DL
NA - Result not available

Mary Thomas for
Laboratory Director: Michael Riccomini

Scanned with CamScanner

Soil Master (c)

TPS Technologies, Inc.

Customer Job Report

Gross & Tare Weight Codes: M=Manual, S=Scale, T=Trk File

Job Number Name	Site Address	Site City	State	Zip Code
A07 - 12608 SULLIVAN'S PETROLEUM CC	22288 MAIN ST	LENWOOD	CA	92312

Load #	Date & Time Out	Transponder #	Truck & Trailer Number	Gross (lb)	Tare (lb)	Net (lb)	Net Wt (tons)
1	05/12/99 13:51	1000238	113--11TT	67,200S1	28,740S1	38,460	19.23

Completed Loads	Manifests Received	Completed Weight	Estimated Weight	TOTAL Net Wt:
33.30%	1	38.50%	50.00 (tons)	19.23 (tons)

Scanned with CamScanner

TPS Technologies Soil Recycling
Non-Hazardous Soils

Manifest

Date of Shipment	Facility #	Given by TPS	Load #
5-12-99	107	12608	001

Generator's Name and Billing Address
SULLIVAN'S PETROLEUM
PO BOX 3007
BAKERSFIELD, CA 93388 USA

Generator's US EPA ID No.:
Customer Account Number with TPS: 7SULLTY

Consultant's Name and Billing Address
AQUA GEOSCIENCES, INC
6851 MC DIVITT DR SUITE D
BAKERSFIELD, CA 93313 USA

Consultant's US EPA ID No.: (661) 830-0100
Customer Account Number with TPS: 1002787

Generation Site (Transport from)
SULLIVAN'S PETROLEUM COMPANY
25268 MAIN ST
LENWOOD, CA 93312 USA

Site Phone: (661) 313-5017
Contact: DON ARTNS
TPH Levels:
AVG Levels:

Designated Facility (Transport to)
TPS TECHNOLOGIES INC.
12328 HIBISCUS AVE.
Adelanto, CA 92301 USA

Facility Phone: 800-332-8001
Person to Contact: DARREN R. BARTLETT
Facility Permit Number:

Transporter Name and Address
W.A. WOODS INDUSTRIES
10120 W. FRONTAGE ROAD
SOUTH GATE, CA 90280 USA

Transporter Phone: (310) 806-1859
Transporter Vehicle License: CAD009657543
Person to Contact: ROB BENSON
Customer Account Number with TPS: 1959

Description of Soil	Moisture Content	Contaminated by:	Approx. Qty	Description of Delivery	Gross Weight	Tare Weight	Net Weight
Sand ☑ Organic ☐ Clay ☐ Other ☐	0-10% ☐ 10-20% ☑ 20%-over ☐	Gas ☐ Diesel ☑ Other ☐	25 yd	[illegible]	67200	28740	38460
Sand ☐ Organic ☐ Clay ☐ Other ☐	0-10% ☐ 10-20% ☐ 20%-over ☐	Gas ☐ Diesel ☐ Other ☐					1923

List any exceptions to items listed above: 47581a

Generator and/or Consultant certification: I hereby certify that materials referenced herein, is taken exclusively from those soils described in the Soil Data section above, and are free of any other hazardous materials, including, but not limited to, those as defined in Title 22 Chapter 11 and certified by me/us for the Generation Site to be free of any other substance that would alter it in any way.

Print or Type Name: Generator ☐ Consultant ☐ — Signature and date: Month 5 Day 12 Year 99

Transporter certification: I/We acknowledge receipt of the soil described above and certify that such soil is being delivered in exactly the same condition as it was received. I/We further certify that this soil is being directly transported from the Generation Site to the Designated Facility without deviation, stopping, or subtracting from or in any way delaying delivery to such site.

Print or Type Name: Angel Rocha — Signature and date: Month 5 Day 12 Year 99

Discrepancies:

Recycling Facility certifies the receipt of the soil covered by this manifest except as noted above.

Print or Type Name: D. Bartlett/D. BENTON — Signature and date: KS 5/12/99

TRANSPORTER COPY

TPS TECHNOLOGIES INC.
12328 Hibiscus Ave. Adelanto CA 92301

ADE 042586
ADE 042586

WEIGHMASTER CERTIFICATE

THIS IS TO CERTIFY that the following described commodity was weighed, measured, or counted by a weighmaster, whose signature appears on this certificate, who is recognized as qualified to perform such services by the Chapter 7 (commencing with Section 12700) of Division 5 of the California Business and Professions Code administered by the Division of Measurement Standards of the California Department of Food and Agriculture.

Manifest # A07 12608 001 05/12/99

Generator Site Information
SULLIVAN'S PETROLEUM COMPANY
25268 MAIN ST
LENWOOD, CA 92312 USA

WEIGHMASTER Information
TPS TECHNOLOGIES INC.
12328 HIBISCUS AVE.
Adelanto, CA 92301 USA

BY DEPUTY: DBENTON
IN --> 01:42:23pm
OUT --> 01:50:05pm

	LBS	TONS	
G:	67200	33.60	Scale # 1
T:	28740	14.37	Scale # 1
NET WT:	38460	19.23	

Truck Number: 13
Trailer Number: 13T

Commodity: Petroleum Contaminated Soil

Driver Of Gross and Tare Transporter: AR ROCHA TRUCKING

Scanned with CamScanner
Scanned with CamScanner

Before Excavating or in Emergency call
(800) 435-1371

Sandy - I think we did submit for cost recovery on this one.

Ron

ARCO safe

Scanned with CamScanner

AquaGeosciences, Inc.
Groundwater Scientists • Environmental Consultants

RECEIVED
MAY 14 1999
COUNTY FIRE DEPARTMENT
HAZARDOUS MATERIALS

REMEDIAL ACTION WORKPLAN

Sullivan Petroleum Company
25268 Main Street
Lynwood, California

Presented To:

Mr. Don Akins
Sullivan Petroleum Company
P.O. Box 5007
Bakersfield, California
and
Mr. Ronnie Bromberg
Hazardous Materials Division
County Fire Department
385 North Arrowhead Avenue, Second Floor
San Bernardino, California 92415-0153

Presented By:

AquaGeosciences, Inc.
May 10, 1999

Claus L. Engelhardt
Claus L. Engelhardt
Project Geologist, R.G. #6147
Registration Expires 7/31/99

Philip Goalwin
Philip Goalwin, R.G. #4779
Principal Hydrogeologist
Registration Expires 11/30/00

REGISTERED GEOLOGIST
PHILIP GOALWIN
No. 4779
STATE OF CALIFORNIA

6851 McDivitt Drive, Suite D • Bakersfield, California 93313
(805) 836-8100 • FAX (805) 836-8800
(800) 301-4244

Scanned with CamScanner

TABLE OF CONTENT

		PAGE NO.
1.0	Introduction	1
1.1	Purpose	1
1.2	Scope of Work	1
1.3	Schedule	2
2.0	Property Description	2
3.0	Project History	2
4.0	Workplan	2
4.1	Excavation Procedures	2
4.2	Field Screening of Soil - Excavation	3
4.3	Confirmation Soil Sampling - Excavation	3
4.4	Site Restoration	4
4.5	Impacted Soil Disposal	4
4.6	Report of Closure	4
5.0	Quality Assurance Plan	4
5.1	Sample Collection and Handling Protocol	4
5.2	Sample Identification and Chain of Custody Protocol	4
5.3	Analytical Quality Assurance	5
6.0	Site Safety Plan	5

Appendix A Site Safety Plan

Scanned with CamScanner

1.0 INTRODUCTION

Mr. Don Akins, Operations Manager for Sullivan Petroleum Company of Bakersfield has authorized AquaGeosciences, Inc. to prepare this workplan for excavation and disposal of diesel impacted soil at the Sullivan Oil Company's leased yard in Lynwood, California. The remedial project will be conducted under the oversight of the Hazardous Materials Division of the San Bernardino County Fire Department.

1.1 PURPOSE

The remediation methods described in this workplan have the following objectives:

* Excavate approximately 25-50 cubic yards of diesel impacted soil at a yard leased by Sullivan Petroleum Company in Lynwood, California for disposal at a Permitted Non-Hazardous Class II Disposal, Treatment and Recycling Facility.

1.2 SCOPE OF WORK

The scope of services described in the Workplan include:

* Locate underground utilities using client provided as-built drawings (if available) as well as Underground Service Alert (U.S.A.);

* Excavate diesel impacted soil in the vicinity of a surface diesel spill at the Sullivan Oil Company's leased yard in Lynwood, California;

* Field Screen impacted soils during excavation operations with a hydrogen flame ionization Detector (FID) to guide the excavation operation;

* Perform on-site chemical analysis for Total Recoverable Petroleum Hydrocarbons (TRPH) by Method 418.1 by a representative of Halcyon Laboratories during the excavation process. The analytical results will provide on-site quantitative information of the hydrocarbon content of the samples by a State Certified Laboratory. The laboratory results will be used to guide the excavation and confirm full removal of significantly impacted soils;

* Collect confirmation soil samples from the base and sidewalls of the excavation for chemical analysis;

* Analyze approximately 8 confirmation soil samples for the Volatile Aromatics - benzene, toluene, ethylbenzene and total xylenes (BTEX) and Total Petroleum Hydrocarbons as diesel (TPHd) using EPA Methods 8020 and 8015M, respectively;

* Transport excavated diesel impacted soil to McKittrick Waste Management Site in McKittrick, California for disposal;

Scanned with CamScanner

Mr. Engelhardt or his representative, will also be responsible for keeping field notes, collecting and securing samples, and assuring sample integrity by adherence to Chain-of-Custody protocol.

On-site employees will take reasonable precautions to avoid unforeseen hazards. After documenting understanding of the SSP, each on-site employee will be responsible for strict adherence to all points contained herein. Any deviation observed will be reported to the SSO and corrected. On-site employees are held responsible to perform only those tasks for which they believe they are qualified.

Provisions of this SSP are mandatory and personnel associated with on-site activities will adhere strictly hereto.

Job Hazard Analysis:

Hazards likely to be encountered on site include those commonly encountered when operating any mechanical equipment, such as the danger of falling objects or moving machinery. Simple precautions will reduce or eliminate risks associated with operating such equipment.

Qualified personnel only will have any contact with this equipment. All on-site personnel, including the drilling contractor and his employees, are required to wear hard hats and steel-toed shoes when in close proximity to drilling equipment. Latex gloves will be worn by persons collecting or handling samples to prevent exposure to contaminants. Gloves will be changed between samples, and used ones discarded, to avoid cross-contamination. Proper respiratory equipment will be worn if vapor contamination levels on site exceed action levels as determined using a PID. Action levels requiring respiratory apparatus will be 5 ppm, in the breathing space.

Furthermore, no on-site smoking, open flame, or sparks will be permitted in order to prevent accidental ignition.

Risk Assessment Summary:

Exposure to chemicals anticipated on site include gasoline, and benzene, toluene, ethylbenzene and xylenes (BTEX). These chemicals represent a hazard because they are moderately to extremely toxic and most are highly flammable. Threshold Limit Values (TLV's), Short Term Exposure Limits (STEL's), and Toxicity levels (LD50, oral-rat), all in mg/kg (ppm), are listed below:

Compound	TLV	STEL	Toxicity
Diesel	200	300	----
Benzene	10	25	4894
Toluene	100	150	5000
Ethylbenzene	100	50	3500
Xylenes	100	150	4300

Benzene is considered an extreme cancer hazard.

Scanned with CamScanner

Soil will be excavated using a Bobcat skid steer loader. AGI personnel will be responsible for the excavation, backfilling, compaction and site restoration activities. AquaGeosciences, Inc. is a licensed A and Hazardous Substances Removal Contractor (License # 655667) .. AquaGeosciences, Inc. will also provide geologic oversight of the entire project and final report presentation and certification.

4.2 Field Screening of Soil - Excavation

An AGI geologist or experienced AGI environmental field personnel will monitor the excavation to ensure that only impacted soils are removed and unnecessary soil removal is avoided. The excavation will be guided in two ways. First, frequent grab samples will be collected and tested in the field for the presence of volatile hydrocarbons using a hydrogen flame ionization detector (FID). Grab soil samples will be collected and placed in a mason jar to approximately 50% capacity, shaken and stored for approximately one minute before standard headspace readings are taken to detect the presence of volatile hydrocarbons. Second, when FID readings suggest that all impacted soils have been removed, additional samples will be collected from the sides and bottom of the excavation for on-site analysis for the presence of Total Recoverable Petroleum Hydrocarbons (TRPH) using Method 418.1. The TRPH analysis can conducted in the field at a low cost. A weighed sample is extracted in a freon solvent followed by analysis using an optical instrument, the Infrared Spectrophotometer to determine the concentration of the total hydrocarbon constituents in the sample. The method does not differentiate specific compounds, but is used as a screen to quantify the total mass of the heavier hydrocarbon constituents of a sample. The analytical equipment is portable and a sample can be prepared, run and a result calculated within minutes of sample collection. The TRPH analytical procedures will be conducted by a representative of Halcyon Laboratories, a state certified laboratory (DHS Certification #1920).

4.3 Confirmation Soil Sampling - Excavation

When field methods indicate that all significantly impacted soils have been removed approximately eight (8) confirmation soil samples will be collected from the bottom and four sidewalls of the excavation. The soil samples will be collected in 2-inch brass tubes, sealed with teflon, end caps, and tape. Soil samples will be capped, sealed, labeled in accordance with EPA protocols, and will be placed in a cooler at 4° centigrade for transfer to a California Certified Laboratory under Chain-of-Custody control for the specified analysis. The samples will be analyzed for Total Petroleum Hydrocarbons as diesel (TPHd) and the volatile aromatics: benzene, toluene, ethylbenzene and total xylenes (BTEX) using EPA Method 8015M and 5030/8020, respectively. Detection limits will be 5 mg/kg (ppm) for TPH as diesel and .005 mg/kg (ppm) for BTEX compounds.

4.4 Site Restoration

Following collection of the confirmation samples AGI personnel will restore the site to its original condition by backfilling with clean soils obtained on the property or imported soil. The backfill will be compacted by wheel rolling or use of other compaction equipment with addition of water until the original grade is attained.

Scanned with CamScanner

4.5 Impacted Soil Disposal

Impacted soil excavated will be stockpiled on site for subsequent transportation and disposal at the McKittrick Waste Treatment Site at 65533 Highway 58 in McKittrick, California. This facility is a fully permitted Non-Hazardous Class II Disposal, Treatment and Recycling Facility. The soil will be profiled into the facility and transported by trucks under contract to the facility under non-hazardous waste manifests.

4.6 Report of Closure

A Report of Closure will be prepared and will include a description of field activities, sampling procedures, analytical results, data analysis, conclusions and recommendations for closure. This Report will be certified by a California Registered Geologist.

5.0 Quality Assurance Plan

This section describes field and analytical quality-assurance procedures to be followed during the remediation.

5.1 Sample Collection and Handling Protocol

Proper sample collection and handling are essential to assure quality of data obtained from a sample. Each sample, therefore, will be collected in a brass tube, preserved correctly for the intended analysis and stored for no longer than permissible holding time prior to analysis. Protocol to be applied in this project is described in section 4.

5.2 Sample Identification and Chain-of-Custody Protocol

Sample identification and Chain-of-Custody procedures are designed to assure sample quality and to document sample possession from the time it is collected to the time of its ultimate disposal. The container for each sample submitted for analysis will have a label affixed with the identifying number or the number will be inscribed directly on the container. The analytical laboratory will assign a separate sample number unique to that sample for internal sample coordination and identification. A description of the sample including the sample number and other pertinent information regarding its collection and/or geologic significance will be written in field notes and/or a geologic boring log being prepared by the site geologist. These field documents will be kept in a permanent project file. All samples will be analyzed by a state certified laboratory for the analyses requested.

A properly completed Chain-of-Custody Form will be submitted to the analytical laboratory along with sample. The laboratory's assigned number will be properly entered on the form. A quality control officer at the lab will verify integrity of sample submitted, proper sample volume, correctness of containers used, and properly executed Chain-of-Custody Form. Pertinent information will be entered into a logbook kept by the laboratory.

Scanned with CamScanner

5.3 Analytical Quality Assurance

In addition to routine calibration of analytical instruments with standards and blanks, the analyst is required to run duplicates and spikes on 10 percent of analyses to assure an added measure of reliability and precision. Accuracy is verified through the following:

1. U.S. EPA and State certification of results;
2. Participation in inter-laboratory round robin program;
3. "Blind" samples are submitted for analysis by the quality control officer on a weekly basis. These are prepared from National Bureau of Standards specifications of EPA reference standards;
4. Verification of results with an alternative method.

6.0 Site Safety Plan

Regulations and Appendix A contains a Site Safety Plan which complies with Worker Right to Know CCR Title 26.

Scanned with CamScanner

APPENDIX A

SITE SAFETY PLAN

Introduction:

A Site Safety Plan (SSP) has been designed to address safety provisions needed during the site characterization. Its purpose is to provide established procedures to protect all on-site personnel from direct skin contact, inhalation, or ingestion of potentially hazardous materials that may be encountered at the site. The SSP establishes personnel responsibilities, personal protective equipment standards decontamination procedures, and emergency action plans.

AquaGeosciences, Inc. seeks to enter property described above for the purpose of excavating impacted soil in the vicinity of a diesel fuel spill.

Construction equipment will be brought to the site and operated by:

AquaGeosciences, Inc.
6851 McDivitt Drive, Suite D
Bakersfield, California 93312
A-Haz License #655667

The SSP describes means for protecting all on-site personnel from deleterious contamination or personal injury while conducting on-site activities. As described below we will meet all requirements promulgated by the California Department of Health Services.

Site Background:

This subject property, an unpaved yard under lease to Sullivan Petroleum Company of Bakersfield, California, is located at 25288 Main Street in Lynwood, California. Approximately 100 gallons of diesel fuel were spilled during fuel transfer operations at the site.

Responsibilities of Key Personnel:

All personnel on site will have assigned responsibilities. Ms. Claus Engelhardt, Project Geologist of AquaGeosciences, Inc. will serve as Project Manager and On-Site Geologist. He will also serve as Site Safety Officer (SSO). As SSO, Mr. Engelhardt will assure that on-site personnel have received a copy of SSP. Personnel will be required to document their full understanding of the SSP before admission to the site. Compliance with the SSP will be monitored at all times by the SSO. Appropriate personnel will conduct a training session to assure that all are aware of safe work practices. In the training session, personnel will be made aware of hazards at the site and will utilize Material Safety Data Sheets for information on compounds to be encountered.

Scanned with CamScanner

Mr. Engelhardt or his representative, will also be responsible for keeping field notes, collecting and securing samples, and assuring sample integrity by adherence to Chain of Custody protocol.

On-site employees will take reasonable precautions to avoid unforeseen hazards. After documenting understanding of the SSSP, each on-site employee will be responsible for strict adherence to all points contained herein. Any deviation observed will be reported to the SSO and corrected. On-site employees are held responsible to perform only those tasks for which they believe they are qualified.

Provisions of this SSP are mandatory and personnel associated with on-site activities will adhere strictly hereto.

Job Hazard Analysis:

Hazards likely to be encountered on site include those commonly encountered when operating any mechanical equipment, such as the danger of falling objects or moving machinery. Simple precautions will reduce or eliminate risks associated with operating such equipment.

Qualified personnel only will have any contact with this equipment. All on-site personnel, including the drilling contractor and his employees, are required to wear hard hats and steel-toed shoes when in close proximity to drilling equipment. Latex gloves will be worn by persons collecting or handling samples to prevent exposure to contaminants. Gloves will be changed between samples, and used ones discarded, to avoid cross-contamination. Proper respiratory equipment will be worn if vapor contamination levels on site exceed action levels as determined using a PID. Action levels requiring respiratory apparatus will be 5 ppm, in the breathing space.

Furthermore, no on-site smoking, open flame, or sparks will be permitted in order to prevent accidental ignition.

Risk Assessment Summary:

Exposure to chemicals anticipated on site include gasoline, and benzene, toluene, ethylbenzene and xylenes (BTEX). These chemicals represent a hazard because they are moderately to extremely toxic and most are highly flammable. Threshold Limit Values (TLV's), Short Term Exposure Limits (STEL's), and Toxicity levels (LD50, oral-rat), all in mg/kg (ppm), are listed below:

Compound	TLV	STEL	Toxicity
Diesel	2000	3000	----
Benzene	10	25	4894
Toluene	1000	1500	5000
Ethylbenzene	1000	500	3500
Xylenes	1000	1500	4300

Benzene is considered an extreme cancer hazard.

Scanned with CamScanner

Exposure Monitoring Plan:

A hydrogen flame ionization detector (FID) will be used to monitor vapor concentrations around the site. Should concentrations exceed TLV's, protective measures will be taken.

Personal Protective Equipment:

Personnel on site will have access to respirators with organic vapor cartridges. Replacement cartridges will be available on site as needed. When handling samples, the on-site geologist will wear latex gloves. Hard hats and steel-toed shoes will be worn by all personnel on site when in proximity of drilling and heavy equipment.

Work Zones and Security Measures:

Access to the site will be restricted to authorized personnel. A set of cones, placards, or wide yellow tape, surrounding the site will define the perimeter. The Project Manager will be responsible for site security.

Decontamination Measures:

Avoidance of contamination whenever possible is the best method for protection. Common sense dictates that on-site personnel avoid sitting, leaning, or placing equipment on possibly contaminated soil. All personnel will be advised to wash their hands, neck, and face with soap and water before taking a break or leaving the site. Respirators will be washed with soap and water following each day's use.

Construction and sampling equipment used will be decontaminated by pressure-washing. Sampling equipment will be decontaminated before each sample is taken.

General Safe Work Practices:

Heavy equipment operators and other on-site personnel will be briefed each day in "tailgate" meetings as to the day's goals and equipment to be used. Anticipated contaminants and emergency procedures will be reviewed. Appropriate personal protective equipment will be put on and verified correct by SSO, including respirator fit.

Sampling equipment will be steam-cleaned before being brought on site.

The On-Site Geologist will oversee operations and log borings in consultation with construction personnel. The Sample Coordinator will assure that proper protocol is used at all times in collecting and handling samples.

Training Requirements:

The SSO will conduct a pre-site training session which will include all points of MSDS forms, contaminant properties, warning signs, health hazard data, risk from exposure, and emergency first aid. The SSO will assure that everyone fully understands site hazards.

Scanned with CamScanner

Medical Surveillance Program:

According to CFR 29, 1910.120, Paragraph (f), employees who wear respirators 30 days or more during one year or who have been exposed to hazardous substances or health hazards above established permissible exposure limits are required to be monitored medically. All site personnel will be required to have had a complete chemical physical within the past year.

Record Keeping:

Documentation will be kept on personnel exposed to contaminant hazards on the job site according to OSHA regulations. These will include documentation that employees received training on the SSP, respiratory protection, MSDS forms, and all emergency procedures. These will be reviewed during the pre-site training meeting.

Exposure records on each job will be kept for 30 years to meet requirements. Included will be names and social security number of employees, medical evaluation, on-the-job logs from entry to exit, first aid administered, visits on site by outside persons, and personal air monitoring records.

Contingency Plans:

In the event of accident, injury, or other emergency, the Project Director, Senior Project Manager, or other person will notify appropriate government agencies or individuals as follows:

1. Mr. Ronnie Bromberg
   Hazardous Materials Division
   San Bernardino Fire Department
   385 North Arrowhead Avenue, Second Floor
   San Bernardino, California 92415-0153
   (909) 387-4631

2. Police, Fire, or Ambulance emergency 911

3. Nearest Emergency Hospital:

   Barstow Community Hospital
   555 South 7th Street
   Barstow, California 92311
   (760) 256-1761

Scanned with CamScanner

Emergency Numbers for AquaGeosciences, Inc. personnel:

Mr. Claus Engelhardt, of AGI will serve as Project Manager and On-Site Geologist. He may be contacted at the work site by calling the following numbers:

Pager: (661) 319-8183
Car Phone: (661) 319-8183

In case of an emergency, you may contact Mr. Phil Goalwin, R.G. of AGI at the following numbers:

Office: (661) 836-8100
Car Phone: (661) 319-8180
Home: (661) 587-7630

Scanned with CamScanner

AquaGeosciences, Inc.
Groundwater Scientists • Environmental Consultants

REMEDIAL ACTION WORKPLAN

Sullivan Petroleum Company
25268 Main Street
Lynwood, California

Presented To:

Mr. Don Akins
Sullivan Petroleum Company
P.O. Box 5007
Bakersfield, California
and
Mr. Ronnie Bromberg
Hazardous Materials Division
County Fire Department
385 North Arrowhead Avenue, Second Floor
San Bernardino, California 92415-0153

Presented By:

AquaGeosciences, Inc.
May 10, 1999

Claus L. Engelhardt
Project Geologist, R.G. #6147
Registration Expires 7/31/99

Philip Goalwin, R.G. #4779
Principal Hydrogeologist
Registration Expires 11/30/00

REGISTERED GEOLOGIST
PHILIP GOALWIN
No. 4779
STATE OF CALIFORNIA

6351 McDiwitt Drive, Suite D • Bakersfield, California 93313
(805) 836-8100 • FAX (805) 836-8800
(800) 301-4244

Scanned with CamScanner

TABLE OF CONTENT

		PAGE NO.
1.0	Introduction	1
1.1	Purpose	1
1.2	Scope of Work	1
1.3	Schedule	2
2.0	Property Description	2
3.0	Project History	2
4.0	Workplan	2
4.1	Excavation Procedures	2
4.2	Field Screening of Soil – Excavation	3
4.3	Confirmation Soil Sampling – Excavation	3
4.4	Site Restoration	4
4.5	Impacted Soil Disposal	4
4.6	Report of Closure	4
5.0	Quality Assurance Plan	4
5.1	Sample Collection and Handling Protocol	4
5.2	Sample Identification and Chain of Custody Protocol	4
5.3	Analytical Quality Assurance	5
6.0	Site Safety Plan	5

Appendix A Site Safety Plan

Scanned with CamScanner

1.0 INTRODUCTION

Mr. Don Akins, Operations Manager for Sullivan Petroleum Company of Bakersfield has authorized AquaGeosciences, Inc. to prepare this workplan for excavation and disposal of diesel impacted soil at the Sullivan Oil Company's leased yard in Lynwood, California. The remedial project will be conducted under the oversight of the Hazardous Materials Division of the San Bernardino County Fire Department.

1.1 PURPOSE

The remediation methods described in this workplan have the following objectives:

- Excavate approximately 25-50 cubic yards of diesel impacted soil at a yard leased by Sullivan Petroleum Company in Lynwood, California for disposal at a Permitted Non-Hazardous Class II Disposal, Treatment and Recycling Facility.

1.2 SCOPE OF WORK

The scope of services described in the Workplan include:

- Locate underground utilities using client provided as-built drawings (if available) as well as Underground Service Alert (U.S.A.);
- Excavate diesel impacted soil in the vicinity of a surface diesel spill at the Sullivan Oil Company's leased yard in Lynwood, California;
- Field Screen impacted soils during excavation operations with a hydrogen flame ionization Detector (FID) to guide the excavation operation;
- Perform on-site chemical analysis for Total Recoverable Petroleum Hydrocarbons (TRPH) by Method 418.1 by a representative of Halcyon Laboratories during the excavation process. The analytical results will provide on-site quantitative information of the hydrocarbon content of the samples by a State Certified Laboratory. The laboratory results will be used to guide the excavation and confirm full removal of significantly impacted soils;
- Collect confirmation soil samples from the base and sidewalls of the excavation for chemical analysis;
- Analyze approximately 8 confirmation soil samples for the Volatile Aromatics - benzene, toluene, ethylbenzene and total xylenes (BTEX) and Total Petroleum Hydrocarbons as diesel (TPHd) using EPA Methods 8020 and 8015M, respectively;
- Transport excavated diesel impacted soil to McKittrick Waste Management Site in McKittrick, California for disposal;

Scanned with CamScanner

- Backfill and compact the excavation using clean soil obtained on-site or imported clean fill and restore site to original grade;

- Prepare a written report summarizing the excavation, sampling and analytical procedures and providing analytical results, data analysis, conclusions and recommendations. Based upon the conclusions of the report of findings, AquaGeosciences, Inc. will recommend site closure or further action, if required. The report will be certified by a California Registered Geologist.

1.3 Schedule

AquaGeosciences, Inc. anticipates beginning work described herein within one week after approval from the County Fire Department and authorization to proceed from Client. The excavation, sampling and site restoration procedures are expected to be completed in approximately one ((1) day. Analytical results will be received in approximately one ((1) week. The Final Report will be completed within two (2) weeks after all analytical results are received.

2.0 Property Description

The subject site is located at located at a yard leased by Sullivan Petroleum Company at 25268 Main Street in the community of Lynwood, near Barstow, California. Sullivan Petroleum Company has used the site for storage of petroleum containers.

3.0 Project History

Prior to April 27, 1999 an estimated 100 gallons of diesel fuel was spilled at the site as a result of overfilling during fuel transfer operations. An estimated 25 to 50 cubic yards of soil was impacted with diesel fuel, as a result. On April 23, 1999 an inspection of the facility was conducted by the Hazardous Materials Division of the San Bernardino Fire Department. As a result of the inspection, Sullivan Petroleum Company received a Notice of Violation on May 5, 1999 requiring remediation of the spillage by excavation and soil sampling. This Workplan is submitted in response to the Fire Department request.

4.0 Work Plan

AquaGeosciences, Inc. proposes to excavate the diesel impacted soil, followed by disposal at an appropriate facility.

4.1 Excavation Procedures

Based on information provided to AGI by Sullivan Petroleum Company, an estimated 100 gallons of diesel fuel was spilled onto an unpaved area of the yard affecting a surface area approximately 30 X 30 feet in size. Because of the limited amount of fuel spilled, it is anticipated that soil has not been significantly impacted below a depth of two (2) feet below grade. Therefore, the total volume of impacted soils is estimated to be between 25 and 50 cubic yards.

Scanned with CamScanner

Soil will be excavated using a Bobcat skid-steer loader. AGI personnel will be responsible for the excavation, backfilling, compaction and site restoration activities. AquaGeosciences, Inc. is a licensed A and Hazardous Substances Removal Contractor (License # 655667) .. AquaGeosciences, Inc. will also provide geologic oversight of the entire project and final report presentation and certification.

4.2 Field Screening of Soil - Excavation

An AGI geologist or experienced AGI environmental field personnel will monitor the excavation to ensure that only impacted soils are removed and unnecessary soil removal is avoided. The excavation will be guided in two ways. First, frequent grab samples will be collected and tested in the field for the presence of volatile hydrocarbons using a hydrogen flame ionization detector (FID). Grab soil samples will be collected and placed in a mason jar to approximately 50% capacity, shaken and stored for approximately one minute before standard headspace readings are taken to detect the presence of volatile hydrocarbons. Second, when FID readings suggest that all impacted soils have been removed, additional samples will be collected from the sides and bottom of the excavation for on-site analysis for the presence of Total Recoverable Petroleum Hydrocarbons (TRPH) using Method 418.1. The TRPH analysis can conducted in the field at a low cost. A weighed sample is extracted in a freon solvent followed by analysis using an optical instrument, the Infrared Spectrophotometer to determine the concentration of the total hydrocarbon constituents in the sample. The method does not differentiate specific compounds, but is used as a screen to quantify the total mass of the heavier hydrocarbon constituents of a sample. The analytical equipment is portable and a sample can be prepared, run and a result calculated within minutes of sample collection. The TRPH analytical procedures will be conducted by a representative of Halcyon Laboratories, a state certified laboratory (DHS Certification #1920).

4.3 Confirmation Soil Sampling - Excavation

When field methods indicate that all significantly impacted soils have been removed approximately eight (8) confirmation soil samples will be collected from the bottom and four sidewalls of the excavation. The soil samples will be collected in 2-inch brass tubes, sealed with teflon, end caps, and tape. Soil samples will be capped, sealed, labeled in accordance with EPA protocols, and will be placed in a cooler at 4° centigrade for transfer to a California Certified Laboratory under Chain-of-Custody control for the specified analysis. The samples will be analyzed for Total Petroleum Hydrocarbons as diesel (TPHd) and the volatile aromatics: benzene, toluene, ethylbenzene and total xylenes (BTEX) using EPA Method 8015M and 5030/8020, respectively. Detection limits will be 5 mg/kg (ppm) for TPH as diesel and .005 mg/kg (ppm) for BTEX compounds.

4.4 Site Restoration

Following collection of the confirmation samples AGI personnel will restore the site to its original condition by backfilling with clean soils obtained on the property or imported soil. The backfill will be compacted by wheel rolling or use of other compaction equipment with addition of water until the original grade is attained.

Scanned with CamScanner

4.5 Impacted Soil Disposal

Impacted soil excavated will be stockpiled on-site for subsequent transportation and disposal at the McKittrick Waste Treatment Site at 56533 Highway 58 in McKittrick, California. This facility is a fully permitted Non-Hazardous Class II Disposal, Treatment and Recycling Facility. The soil will be profiled into the facility and transported by trucks under contract to the facility under non-hazardous waste manifests.

4.6 Report of Closure

A Report of Closure will be prepared and will include a description of field activities, sampling procedures, analytical results, data analysis, conclusions and recommendations for closure. This Report will be certified by a California Registered Geologist.

5.0 Quality Assurance Plan

This section describes field and analytical quality-assurance procedures to be followed during the remediation.

5.1 Sample Collection and Handling Protocol

Proper sample collection and handling are essential to assure quality of data obtained from a sample. Each sample, therefore, will be collected in a brass tube, preserved correctly for the intended analysis and stored for no longer than permissible holding time prior to analysis. Protocol to be applied in this project is described in section 4.

5.2 Sample Identification and Chain-of-Custody Protocol

Sample identification and Chain-of-Custody procedures are designed to assure sample quality and to document sample possession from the time it is collected to the time of its ultimate disposal. The container for each sample submitted for analysis will have a label affixed with the identifying number or the number will be inscribed directly on the container. The analytical laboratory will assign a separate sample number unique to that sample for internal sample coordination and identification. A description of the sample including the sample number and other pertinent information regarding its collection and/or geologic significance will be written in field notes and/or a geologic boring log being prepared by the site geologist. These field documents will be kept in a permanent project file. All samples will be analyzed by a state certified laboratory for the analyses requested.

A properly completed Chain-of-Custody Form will be submitted to the analytical laboratory along with sample. The laboratory's assigned number will be properly entered on the form. A quality control officer at the lab will verify integrity of sample submitted, proper sample volume, correctness of containers used, and properly executed Chain-of-Custody Form. Pertinent information will be entered into a log book kept by the laboratory.

Scanned with CamScanner

5.3 Analytical Quality Assurance

In addition to routine calibration of analytical instruments with standards and blanks, the analyst is required to run duplicates and spikes on 10 percent of analyses to assure an added measure of reliability and precision. Accuracy is verified through the following:

1. U.S. EPA and State certification of results;

2. Participation in inter-laboratory round robin program;

3. "Blind" samples are submitted for analysis by the quality control officer on a weekly basis. These are prepared from National Bureau of Standards specifications of EPA reference standards;

4. Verification of results with an alternative method.

6.0 Site Safety Plan

Regulations and Appendix A contains a Site Safety Plan which complies with Worker Right to Know CCR Title 26.

Scanned with CamScanner

APPENDIX A

SITE SAFETY PLAN

Introduction:

A Site Safety Plan (SSP) has been designed to address safety provisions needed during the site characterization. Its purpose is to provide established procedures to protect all on-site personnel from direct skin contact, inhalation, or ingestion of potentially hazardous materials that may be encountered at the site. The SSP establishes personnel responsibilities, personal protective equipment standards decontamination procedures, and emergency action plans.

AquaGeosciences, Inc. seeks to enter property described above for the purpose of excavating impacted soil in the vicinity of a diesel fuel spill.

Construction equipment will be brought to the site and operated by:

Aqua Geosciences, Inc.
6851 McDivitt Drive, Suite D
Bakersfield, California 93312
A-Haz License #655667

The SSP describes means for protecting all on-site personnel from deleterious contamination or personal injury while conducting on-site activities. As described below we will meet all requirements promulgated by the California Department of Health Services.

Site Background:

This subject property, an unpaved yard under lease to Sullivan Petroleum Company of Bakersfield, California, is located at 25268 Main Street in Lynwood, California. Approximately 100 gallons of diesel fuel were spilled during fuel transfer operations at the site.

Responsibilities of Key Personnel:

All personnel on site will have assigned responsibilities. Ms. Claus Engelhardt, Project Geologist of AquaGeosciences, Inc. will serve as Project Manager and On-Site Geologist. He will also serve as Site Safety Officer (SSO). As SSO, Mr. Engelhardt will assure that on-site personnel have received a copy of SSP. Personnel will be required to document their full understanding of the SSP before admission to the site. Compliance with the SSP will be monitored at all times by the SSO. Appropriate personnel will conduct a training session to assure that all are aware of safe work practices. In the training session, personnel will be made aware of hazards at the site and will utilize Material Safety Data Sheets for information on compounds to be encountered.

Scanned with CamScanner

Mr. Engelhardt or his representative, will also be responsible for keeping field notes, collecting and securing samples, and assuring sample integrity by adherence to Chain-of-Custody protocol.

On-site employees will take reasonable precautions to avoid unforeseen hazards. After documenting understanding of the SSP, each on-site employee will be responsible for strict adherence to all points contained herein. Any deviation observed will be reported to the SSO and corrected. On-site employees are held responsible to perform only those tasks for which they believe they are qualified.

Provisions of this SSP are mandatory and personnel associated with on-site activities will adhere strictly hereto.

Job Hazard Analysis:

Hazards likely to be encountered on site include those commonly encountered when operating any mechanical equipment, such as the danger of falling objects or moving machinery. Simple precautions will reduce or eliminate risks associated with operating such equipment.

Qualified personnel only will have any contact with this equipment. All on-site personnel, including the drilling contractor and his employees, are required to wear hard hats and steel-toed shoes when in close proximity to drilling equipment. Latex gloves will be worn by persons collecting or handling samples to prevent exposure to contaminants. Gloves will be changed between samples, and used ones discarded, to avoid cross-contamination. Proper respiratory equipment will be worn if vapor contamination levels on site exceed action levels as determined using a PID. Action levels requiring respiratory apparatus will be 5 ppm, in the breathing space.

Furthermore, no on-site smoking, open flame, or sparks will be permitted in order to prevent accidental ignition.

Risk Assessment Summary:

Exposure to chemicals anticipated on site include gasoline, and benzene, toluene, ethylbenzene and xylenes (BTEX). These chemicals represent a hazard because they are moderately to extremely toxic and most are highly flammable. Threshold Limit Values (TLV's), Short Term Exposure Limits (STEL's), and Toxicity levels (LD50, oral-rat), all in mg/kg (ppm), are listed below:

Compound	TLV	STEL	Toxicity
Diesel	200	300	----
Benzene	10	25	4894
Toluene	100	150	5000
Ethylbenzene	100	50	3500
Xylenes	100	150	4300

Benzene is considered an extreme cancer hazard.

Scanned with CamScanner

Exposure Monitoring Plan:

A hydrogen flame ionization detector (FID) will be used to monitor vapor concentrations around the site. Should concentrations exceed TLV's, protective measures will be taken.

Personal Protective Equipment:

Personnel on site will have access to respirators with organic vapor cartridges. Replacement cartridges will be available on site as needed. When handling samples, the on-site geologist will wear latex gloves. Hard hats and steel-toed shoes will be worn by all personnel on site when in proximity of drilling and heavy equipment.

Work Zones and Security Measures:

Access to the site will be restricted to authorized personnel. A set of cones, placards, or wide yellow tape, surrounding the site will define the perimeter. The Project Manager will be responsible for site security.

Decontamination Measures:

Avoidance of contamination whenever possible is the best method for protection. Common sense dictates that on site personnel avoid sitting, leaning, or placing equipment on possibly contaminated soil. All personnel will be advised to wash their hands, neck, and face with soap and water before taking a break or leaving the site. Respirators will be washed with soap and water following each day's use.

Construction and sampling equipment used will be decontaminated by pressure-washing. Sampling equipment will be decontaminated before each sample is taken.

General Safe Work Practices:

Heavy equipment operators and other on-site personnel will be briefed each day in "tailgate" meetings as to the day's goals and equipment to be used. Anticipated contaminants and emergency procedures will be reviewed. Appropriate personal protective equipment will be put on and verified correct by SSO, including respirator fit.

Sampling equipment will be steam-cleaned before being brought on site.

The On-Site Geologist will oversee operations and log borings in consultation with construction personnel. The Sample Coordinator will assure that proper protocol is used at all times in collecting and handling samples.

Training Requirements:

The SSO will conduct a pre-site training session which will include all points of MSDS forms, contaminant properties, warning signs, health hazard data, risk from exposure, and emergency first aid. The SSO will assure that everyone fully understands site hazards.

Scanned with CamScanner

Medical Surveillance Program:

According to CFR 29, 1910.120, Paragraph (f), employees who wear respirators 30 days or more during one year or who have been exposed to hazardous substances or health hazards above established permissible exposure limits are required to be monitored medically. All site personnel will be required to have had a complete chemical physical within the past year.

Record Keeping:

Documentation will be kept on personnel exposed to contaminant hazards on the job site according to OSHA regulations. These will include documentation that employees received training on the SSP, respiratory protection, MSDS forms, and all emergency procedures. These will be reviewed during the pre-site training meeting.

Exposure records on each job will be kept for 30 years to meet requirements. Included will be names and social security number of employees, medical evaluation, on-the-job logs from entry to exit, first aid administered, visits on site by outside persons, and personal air monitoring records.

Contingency Plans:

In the event of accident, injury, or other emergency, the Project Director, Senior Project Manager, or other person will notify appropriate government agencies or individuals as follows:

1. Mr. Ronnie Bromberg
   Hazardous Materials Division
   San Bernardino Fire Department
   385 North Arrowhead Avenue, Second Floor
   San Bernardino, California 92415-0153
   (909) 387-4631

2. Police, Fire, or Ambulance emergency 911

3. Nearest Emergency Hospital:

   Barstow Community Hospital
   555 South 7th Street
   Barstow, California 92311
   (760) 256-1761

Scanned with CamScanner

Emergency Numbers for AquaGeosciences, Inc. personnel:

Mr. Claus Engelhardt, of AGI will serve as Project Manager and On-Site Geologist. He may be contacted at the work site by calling the following numbers:

Pager: (661) 319-8183
Car Phone: (661) 319-8183

In case of an emergency, you may contact Mr. Phil Goalwin, R.G. of AGI at the following numbers:

Office: (661) 836-8100
Car Phone: (661) 319-8180
Home: (661) 587-7630

Scanned with CamScanner

[illegible] R [illegible] M [illegible]
[illegible] M [illegible]

BNSF – Barstow IMF fka Strategic
Lone Oak Barstow LLC Property
25538 West Main Street
Barstow, California 92311

[illegible]
BNSF Railway Company
2500 Lou Menk Drive, AOB-3
Fort Worth, TX 76131

[illegible]
TRC Environmental Corporation
6 Executive Circle, Suite 200
Irvine, CA 92614
949-727-9336

[illegible]
Jose Maldonado
Project Geologist

[illegible]
John Trompeter, PG, CHG
Principal Hydrogeologist

[illegible]

November 5, 2024

Table of Contents

MMR

R D

1.1 Purpose and Scope of Services 7
1.2 Additional Services 8
1.3 Deviations to ASTM Practice E1527-21 8

B R R D R

2.1 Subject Property Location and Description 9
2.2 Subject Property Improvements 9
2.3 Current and Historical Subject Property Use 10
2.3.1 Current Subject Property Use(s) 10
2.3.2 Previous Owner and Operator Information 10
2.4 Physical Setting 11

R R D D RM

3.1 Records for Environmental Liens or Activity and Use Limitations 12
3.2 Reason for Conducting a Phase I ESA 12

R RD R

4.1 Historical Research 13
4.1.1 Subject Property History 13
4.1.2 Adjoining Property History 15
4.1.3 Surrounding Property History 16
4.1.4 PG&E Hinkley Site 16
4.2 Database Report and Environmental Record Review 16
4.2.1 Subject Property 17
4.2.2 Adjoining and Surrounding Property Record Review 19
4.2.2.1 Adjoining Properties 21
4.2.2.2 Surrounding Properties 22
4.3 Other Land Use Records 25
4.4 Other Environmental Record Sources 26

R

R

6.1 Methodology and Limiting Conditions 33
6.2 Interior and Exterior Subject Property Observations 33
6.3 Adjoining and Surrounding Properties Reconnaissance 37
6.3.1 Adjoining Properties 37
6.3.2 Surrounding Properties 38

D D

7.1 RECs 39
7.2 CRECs 40
7.3 HRECs 40
7.4 De Minimis Conditions 40
7.5 Recommendations 41
7.6 Data Gaps 41

7.7 Limiting Conditions and Deviations 41
7.7.1 Accuracy and Completeness 41
7.7.2 Warranties and Representations Disclaimer 43
7.7.3 Continued Validity/User Reliance 43
7.7.4 Significant Assumptions 43
8 REFERENCES 44
8.1 Persons Interviewed 44
8.2 Agencies Contacted 44
8.3 Documents Reviewed 45

LIST OF TABLES

Table 2.1 - Subject Property Location and Description 9
Table 2.2 - Subject Property Improvements 9
Table 2.3 - Previous and Current Owner & Operator Information 11
Table 4.1 - Subject Property History 13
Table 4.2 - Adjoining Property History 15
Table 4.3 - Other Environmental Record Sources 26
Table 6.1 - Interior and Exterior Subject Property Observations 33
Table 6.2 - Adjoining Properties Reconnaissance 38
Table 8.1 - Reference Information 44

LIST OF FIGURES

Figure 1: Subject Property Location
Figure 2: Subject Property Layout - 2020 Aerial Photograph
Figure 2a: Subject Property Layout

LIST OF APPENDICES

Appendix A: Database Radius Report
Appendix B: Historical Research Documentation
Appendix C: Other Reference Information
Appendix D: Photograph Log
Appendix E: TRC Staff and Environmental Professional Qualifications/Resumes
Appendix F: Environmental Professional Statement

EXECUTIVE SUMMARY

TRC Environmental Corporation (TRC) was retained by BNSF Railway Company (also known as "BNSF" or "Client" or "User") to perform a Phase I Environmental Site Assessment (ESA) of the Lone Oak Barstow LLC property located at 25538 West Main Street in Barstow, California 92311 (herein referred to as the "subject property"). TRC conducted the Phase I ESA in connection with the Client's planned purchase of the subject property. The Phase I ESA described in this report was performed in accordance with the scope and limitations of the ASTM International Practice E1527-21 Standard Practice for Environmental Site Assessments: Phase I Environmental Site Assessment Process (hereinafter "ASTM Practice E1527-21" or "ASTM Standard"). Limiting conditions and/or deviations from the ASTM Practice E1527-21 standard are described in Sections 1.3 and 7.7 of this report.

The approximately 2.26-acre subject property is located at 25538 West Main Street in Barstow, CA, and is comprised of three contiguous parcels identified by Assessor's Parcel Number (APN) 0422-101-03-0000, 0422-131-22-0000, 0422-131-11-0000. Parcels are referred to herein based on the last two digits of the APN. For example, APN 0422-131-11 is referred to as "Parcel 11". The subject property is currently developed with three single-story warehouse structures (two steel and one concrete block) installed on concrete slab foundations and one wood-framed residential building that was converted into an office. The three warehouse structures are referred throughout the report as the Western, Central, and Eastern Warehouses based on their geographic location relative to the subject property and the converted office is referred to as the Office Building. In addition to the structures, there is an old railroad spur located near the northeastern portion of the subject property.

The subject property was historically operated by W.A. Thompson, a beverage distribution facility, from approximately 1958 to 2019. Since being purchased in 2019, the facility has remained closed and there have been no commercial/industrial operations at the subject property. It should be noted that the subject property had multiple residential buildings and/or dwellings throughout its history.

Recognized Environmental Conditions

The following findings were noted during the preparation of this report. TRC has provided the Environmental Professional's rationale for concluding whether each finding is or is not currently a recognized environmental condition (RECs), controlled RECs (CRECs), or historical RECs (HRECs) in connection with the subject property.

- **Removed USTs** – At least five steel underground storage tanks (USTs) ranging in capacity from 1,000- to 8,000-gallons for gasoline and/or diesel fuel were removed from the subject property in the late 1980s without closure documentation. All USTs were removed from the subject property except for one 1,000-gallon UST that was abandoned in-place with a cement-sand slurry due the UST location underneath the current Central Warehouse.
- **Removed UST** - A limited Phase II ESA and Addendum was conducted in 2020 and 2022 by Ramboll US Corporation (Ramboll) that indicated that soil and groundwater concentrations at the subject property were indicative of a petroleum release. Several data gaps were noted in the Phase II ESA. Typically (pursuant to regulatory guidance from DTSC), a second sub-slab soil vapor sampling event would be required for health risk screening purposes to account for seasonal variability and/or confirmation; however, only one sub-

slab soil vapor sampling event was conducted. An immediately downgradient groundwater sample was not collected in the area northwest of soil boring B-1 (maximum dissolved-phase concentration of 16 micrograms per liter [µg/L] for 1,2-dichloroethane [-DCA] and 2,600 µg/L for diesel-range organics [DRO]) where the 1,000-gallon UST was abandoned in place. Additionally, laboratory analysis for metals were excluded from the second groundwater sampling event of the permanent groundwater monitoring wells. The data gaps were addressed in the Supplemental Phase II Environmental Site Assessment Report (TRC, 2024).

- **R** – Handwritten notes dated December 27, 1985, documenting a conversation between a crane operator and County Inspector about a section of sewer line (approximately 8-10 inches wide and 100-feet long) located just north of the W.A. Thompson facility where potentially gasoline-impacted soil had been uncovered during the construction of the Barstow City Sewer Line.
- **R** – Four USTs ranging in capacity from 1,000- to 6,000-gallons for gasoline and diesel fuel were removed from the subject property with a reported release and was issued closure in 1997 from San Bernardino County Fire Department.

Although not a REC per the ASTM definition, the following items are noted, and BNSF should be aware of relative to potential environmental conditions which may or may not require further evaluations:

- Historical uses of the subject property included a beverage repackaging and distribution facility that operated on the subject property since 1958. Facility operations included USTs for vehicle fueling.
- One drain/sump equipped with a steel grate located at the bottom of the ramp loading dock near the northwest corner of the Eastern Warehouse. The drain/sump was covered with vegetative debris; however, there was no information regarding where stormwater captured in this area was conveyed and/or discharged.
- The railroad spur located near the northeast corner of the subject property has been in use and operation since the late 1950's. There is no information regarding the use of the railroad spur and commodities being delivered and transported.
- According to FEMA's Flood Zone Designations, the northern half of the subject property is in Zone AO which represents an area with Base Flood Elevation (BFE) or Depth (3 feet). Given the area designation, flooding may represent a potential risk.
- At least one abandoned septic system associated with the former residence (current Office Building) indicated in historical records show that the former septic system was abandoned in place. It should be noted that there were up to four historical residences located on the subject property, each of which could have had a septic system.
- Three existing groundwater monitoring wells (MW-1 through MW-3) located on Parcel 22. The structures observed on the property were built before 1979 and the building material may contain asbestos containing material (ACM)/lead-based paint (LBP). However, surveys for ACM and LBP are outside the scope of this Phase I Report.
- The PG&E Hinkley site, a well-known and high-profile site involving contamination of groundwater by hexavalent chromium (this is the "Erin Brockovich Site") is located approximately 3.6 miles to the northwest of the subject property (i.e., north of the Mojave River). Since the PG&E site is >1 mile from the subject property, it is not identified in the EDR Report, and TRC does not consider it to be a REC. However, BNSF should be aware of the site and its location relative to the properties being acquired by BNSF in this area.

Prior Studies

A Phase I ESA was performed by Ramboll US Corporation on behalf of Reyes Holdings LLC (Reyes). The 2019 Phase 1 ESA (Ramboll, 2019) identified the following:

- One recognized environmental condition (REC) associated with the former USTs that were removed in the late 1980's without closure documentation.
- One historical REC (HREC) associated with the 1996 UST closure with no further action status received from the County of San Bernardino Fire Department.
- The potential presence of per- and polyfluoroalkyl substances (PFAS) associated with two fires from 1999 to 2000 which resulted in the demolition of the historical eastern warehouse.

A limited Phase II ESA (Ramboll, 2020) was performed to assess subsurface conditions related to potential petroleum-related impacts in both soil and groundwater related to the former USTs. The scope of work included three soil borings, soil sampling, and groundwater sampling. Soil and groundwater samples were analyzed for volatile organic compounds (VOCs), semi-volatile organic compounds (SVOCs), total petroleum hydrocarbons (TPH), metals, and polycyclic aromatic hydrocarbons (PAHs). Results from this investigation indicated the following:

- Metal concentrations were consistent with background/naturally occurring concentrations.
- Concentrations for VOCs, SVOCs, and gasoline in soil were detected below the environmental screening level (ESL) criteria.
- Concentrations of 1,2-DCA, gasoline-range organics (GRO), DRO, arsenic, lead, and selenium in groundwater were detected above the ESL criteria.
- Soil and groundwater concentrations at soil borings B-1, B-2, and B-3 are indicative of a petroleum release.
- Recommended the installation of permanent groundwater monitoring wells to delineate 1,2-DCA impacts in groundwater around boring B-1. Additionally, Ramboll recommended installing four soil vapor pins in the two buildings (Western and Central Warehouses) adjacent to boring B-1 to evaluate potential vapor intrusion.

A supplemental Phase II ESA (Ramboll, 2022) was performed to delineate 1,2-DCA impacts in groundwater around the previous boring B-1 and collect/analyze sub-slab soil vapor samples beneath the Western and Central Warehouses. The scope of work included advancement of three soil borings, conversion of soil borings to groundwater monitoring wells, and sub-slab vapor pin installation and soil vapor sampling. Results from this investigation indicated the following:

- Soil: Petroleum fuel impacts were indicated in soil laboratory results. The highest concentrations were from boring MW-2 at 20 feet below grade surface (bgs).
- Groundwater: Petroleum fuel impacts were indicated in groundwater laboratory results. Exceedances above ESLs were identified for GRO, DRO, and 1,2-DCA. The area of soil boring B-1 where the 1,000-gallon UST was abandoned in-place indicated the maximum dissolved-phase concentrations of 16 µg/L for 1,2-DCA and 2,600 µg/L for DRO
- Sub-Slab Vapor: Ten VOCs were detected above the laboratory detection limits. Non-petroleum analytes detected included chloroform and bromodichloromethane.

Although not a REC per the ASTM definition, the following items are noted, and BNSF should be aware of relative to potential environmental conditions which may or may not require further evaluations:

- The potential presence of PFAS associated with two fires from 1999 to 2000 which resulted in the demolition of the historical eastern warehouse.
- According to FEMA's Flood Zone Designations, the northern half of the subject property is in Zone AO which represents an area with BFE or Depth (3 feet). Given the area designation, flooding may represent a potential risk.
- At least one abandoned septic system associated with the former residence (current Office Building) indicated in historical records show that the former septic system was abandoned in-place. It should be noted that there were up to four historical residences located on the subject property, each of which could have had a septic system.
- Three existing groundwater monitoring wells (MW-1 through MW-3) located on Parcel 22.
- The structures observed on the property were built before 1979 and the building material may contain ACM/LBP. However, surveys for ACM and LBP are outside the scope of this Phase I Report.
- The PG&E Hinkley site, a well-known and high-profile site involving contamination of groundwater by hexavalent chromium (this is the "Erin Brockovich Site") is located approximately 3.6 miles to the northwest of the subject property (i.e., north of the Mojave River). Since the PG&E site is >1 mile from the subject property, it is not identified in the EDR Report, and TRC does not consider it to be a REC. However, BNSF should be aware of the site and its location relative to the properties being acquired by BNSF in this area.

R

In August 2024, TRC performed additional Phase II investigation activities, as follows:

- A geophysical investigation was completed on August 19, 2024, by Subsurface Surveys & Associates, Inc. (SSS), a state-licensed geophysical contractor. The purpose of the geophysical survey was to locate utilities and trenches and clear the boring locations of potential subsurface obstructions.
- TRC conducted a groundwater monitoring and sampling event on August 23, 2024, for the three existing groundwater monitoring wells (MW-1 through MW-3). On August 22 and 23, 2024, six soil borings (SB-1 through SB-6) were advanced to terminal depths ranging from 3.5 to 30 feet bgs. It should be noted that two temporary 3.4-inch-diameter pre-packed casings were installed at soil borings SB-3 and SB-6 for the collection of groundwater samples.
- On August 22, 2024, four sub-slab soil vapor probes (SSV-1 through SSV-4) were installed by Environmental Support Technologies (EST), under the supervision of TRC. Four sub-slab samples were collected during the sampling event and one duplicate sample was be collected for quality assurance purposes.

The findings and conclusions from the supplemental Phase II investigation is summarized as follows:

- Soil
  - Based on the findings presented above, total petroleum fuel (GRO, DRO, and oil-range organics [ORO]) impacts were indicated in soil laboratory results; however, concentrations were below the commercial/industrial shallow soil exposure and leaching to groundwater ESLs.
  - Arsenic was reported at levels above the San Francisco Regional Water Quality Control Board (SFRWQCB) ESL for commercial/industrial soil (0.31 milligrams per kilogram [mg/kg]) for 11 samples. However, it should be noted that arsenic naturally occurs in the soils and sediments in Southern California at levels normally ranging from 0.3 to 30 mg/kg. For comparison, a total arsenic value of 12 mg/kg is acceptable for site cleanups in Southern California. All other metals tested did not exceed the ESLs.
- Groundwater
  - Based on the findings presented above, total petroleum fuel (GRO, DRO, and ORO) impacts were indicated in groundwater laboratory results above the ESLs.
  - Dissolved-phase total petroleum hydrocarbons as gasoline (TPH-G) in groundwater at soil boring SB-3 (northern sewer line location) were 8.11 milligrams per liter (mg/L). The commercial/industrial ESL for TPH-G is 0.76 mg/L. Dissolved-phase benzene (0.0063 mg/L) was encountered in soil boring SB-3. The commercial/industrial ESL for benzene is 0.001 mg/L. This contamination may be attributed to the previously encountered potential gasoline-impacted soil documented by the County Inspector during the construction of the sewer line. This may also be attributable to the former presence of operating USTs at the subject property.
  - An increased dissolved-phase TPH-D (0.716 mg/L) in groundwater was encountered in upgradient well MW-1 (~40 feet from the southern property boundary). Previous results in limited Phase II conducted in 2022 was 0.26 mg/L. The industrial/commercial ESL for TPH-D is 0.2 mg/L.
  - Metal concentrations were generally consistent with concentrations reported in the Limited Phase II ESA (Ramboll, 2022).
- Soil Vapor
  - Vapor-phase chloroform concentrations at sub-slab soil vapor probes SSV-1 and SSV-2 were above the commercial/industrial ESL of 15 micrograms per cubic meter (µg/m^3). Bromodichloromethane concentrations in sub-slab soil vapor SSV-1 (Duplicate) were above the ESL. The ESL for commercial/industrial sub-slab soil vapor for bromodichloromethane is 11 µg/m^3. Concentrations encountered at the subject property to date do not appear to require vapor mitigation.

R□□□□ □ □□d□□□□□□

Associated with BNSF's acquisition of the subject property, TRC recommends that the following items may need to be addressed during closing and/or development:

- Three groundwater monitoring wells are identified to be associated with the subject property. If the groundwater wells are not planned for future use, the wells and/or associated equipment should be properly abandoned in accordance with applicable regulations for the destruction of water wells.
- If during future grading or redevelopment, evidence for soil contamination is identified, such as staining or odors near the septic system associated with the existing residence

and/or historical residences, or unknown buried structures or piping are discovered, further evaluations and soil sampling would be recommended.

- The items identified below should be addressed and/or properly disposed of during closing and/or development.
  - Multiple instances along the eastern perimeter of Parcel 03 where there is poured concrete on the surface.
  - A pile of approximately 60 wooden/plastic pallets observed near the loading docks north of the Western Warehouse.
  - Eighteen 55-gallon drums located near the southwest corner of the Central Warehouse containing soil cutting and water.
  - Low-capacity containers of cleaning supplies located in the restroom inside the Western Warehouse.
  - Five 1-gallon containers of mineral refrigeration oil and four filter-dryer cores.
  - Approximately 12 railroad ties.

This Executive Summary is part of this complete report; the findings, opinions, or conclusions in this Executive Summary are made in context with the complete report. TRC recommends that the User read the entire report for supporting information related to findings, opinions, and conclusions.

[illegible] [illegible]R[illegible]D[illegible]

TRC Environmental Corporation (TRC) has prepared this Phase I Environmental Site Assessment (ESA) for BNSF Railway Company (hereinafter, “BNSF,” “Client,” or “User”). This report was prepared for and may be relied upon by Client and User for the purposes set forth herein; it may not be relied on by any party other than the Client and User.

[illegible] [illegible]r[illegible]d[illegible]r[illegible]

The following Phase I ESA was performed for the Lone Oak Barstow LLC property located at 25538 West Main Street in Barstow, California 92311 (hereinafter the “subject property”). A subject property location map is included as [illegible]r[illegible]. TRC prepared this Phase I ESA in accordance with the ASTM International E1527-21 *Standard Practice for Environmental Site Assessments: Phase I ESA Process* (hereinafter “ASTM Practice E1527-21” or “ASTM Standard”) and is intended for the sole use of BNSF.

The purpose of this assessment is to identify Recognized Environmental Conditions (RECs) at the subject property, as defined by ASTM Practice E1527-21. The completion of this Phase I ESA report may be used to satisfy one of the requirements for the User to qualify for the innocent landowner, contiguous property owner, or bona fide prospective purchaser liability protections pursuant to the Comprehensive Environmental Response, Compensation and Liability Act (CERCLA), thereby constituting all appropriate inquiries into the previous ownership and uses of the property consistent with good commercial or customary practice as defined by 42 United States Code §9601(35)(B) of CERCLA.

The Scope of Services for this Phase I ESA included the following tasks:

- Subject property and vicinity reconnaissance;
- Subject property and vicinity description and physical setting;
- Historical sources review and a description of historical subject property and adjoining property conditions;
- Interviews with owners, operators, and/or occupants of the subject property, and/or local officials;
- Review of environmental databases and regulatory agency records;
- Review of previous environmental reports/documentation, as applicable;
- Review of environmental liens, if provided or authorized to obtain by the User; and
- Preparation of a report summarizing findings, opinions, and conclusions.

Additional Services

Items outside the scope of ASTM Practice E1527-21 are, but are not limited to the following:

- Substances not defined as Hazardous Substances
- Asbestos-containing building materials
- Radon
- Lead-based paint
- Lead in drinking water
- Wetlands
- Regulatory compliance
- Cultural and historic resources
- Industrial hygiene
- Health and safety
- Ecological resources
- Endangered species
- Indoor air quality unrelated to releases of hazardous substances or petroleum products into the environment
- Biological agents
- Mold
- Polychlorinated Biphenyl (PCB)-containing building materials

No additional services were performed outside the scope of ASTM Practice E1527-21.

Deviations from ASTM Standard

No significant deviations or deletions to the ASTM Standard were made during this Phase I ESA.

[illegible]

[illegible]

The subject property is comprised of three contiguous parcels identified as the Lone Oak Barstow LLC property. The three parcels total approximately 2.26 acres and are located on the north side of West Main Street (National Trails Highway-Route 66) in Barstow, California.

The subject property is identified by assessor's parcel numbers (APN) 0422-101-03, 0422-131-22, and 0422-131-11) by the San Bernardino County Assessor's Office. Parcels are referred to herein based on the last two digits of the APN. For example, APN 0422-131-11 is referred to as "Parcel 11".

The subject property location, ownership, and parcel information are included in the following table. A subject property location map is included as [illegible].

[illegible]

[illegible]	[illegible]
Location	[illegible]: 34530 Birch Road, Barstow, CA 92311 [illegible]: 25538 W. Main Street, Barstow, CA 92311 [illegible]: 25548 W. Main Street, Barstow, CA 92311
Primary use of surrounding area	Residential/Commercial
Acreage	2.26 acres
Parcel Numbers	0422-101-03-0000, 0422-131-22-0000, 0422-131-11-0000.
Zoning	Commercial
Owner & Operator	Lone Oak Barstow LLC

[illegible]

Current subject property improvements are listed in the following table. A subject property layout is included as [illegible].

[illegible]

[illegible]	[illegible]
Buildings	The subject property is developed with three single-story warehouse structures (two steel and one concrete block) installed on concrete slab foundations and one wood-framed residential building that was converted into an office. The three warehouse structures are referred throughout the report as the Western, Central, and Eastern Warehouses based on their geographic location relative to the subject property. It should be noted that all of the structures are located on Parcel 22 and there are no current structures or buildings on Parcel 03 or Parcel 11.

[illegible]	[illegible]
Exterior areas	Parcel 03 is primarily unpaved with areas of dense vegetation and a natural drainage gulley/channel that runs along the eastern perimeter. Parcel 22 and Parcel 11 are primarily asphalt paved and there are several ingress/egress points located along the southern boundary near West Main Street. The subject property is surrounded by perimeter fencing and landscaped areas along the southern perimeter and near the Office Building. BNSF railroad tracks are located directly to the north.
On-site roads/rail lines	There is an old railroad spur located near the northeastern portion of the subject property. Mr. Kurt Bernhoft, the Facilities Manager indicated that the railroad spur has never been used by the current owner/operator.
Potable water supply	Municipal – City of Barstow, Mojave Water District
Sewage disposal system(s)	Municipal – City of Barstow, Odessa Water District
Stormwater system	The subject property is sloped to direct stormwater to the north, away from the structures and towards the BNSF right-of-way. There is one stormwater drain located near the southeast corner of the Western Warehouse that directs water through an underground conveyance to the northern exterior of the warehouse. Stormwater runoff generally discharges into the unpaved surfaces of the BNSF right-of-way located directly north of the subject property.
Heating system	None
Cooling system	Residential System for the office and chiller system for the Eastern Warehouse.
Back-up fuel source(s)	None
Electricity supplier	Southern California Edison

[illegible]

2.3.1 Current Subject Property Use(s)

The subject property was historically operated by W.A. Thompson, a beverage distribution facility, from approximately 1958 to 2019, when the subject property was purchased by the current owner/operator, the Lone Oak Barstow LLC. Since being purchased in 2019, the facility has remained closed and there have been no commercial/industrial operations at the subject property.

2.3.2 Previous Owner and Operator Information

Historical site ownership as listed in the San Bernardino County Property Information Management System (PIMS) is summarized below. The PIMS Report is included in [illegible].

[illegible]	[illegible]	[illegible]	[illegible]
[illegible]			
Lone Oak-Barstow LLC	Current Owner	12/16/2019	Present
W A Thompson Distributing Co	Previous Owner	10/29/2009	12/15/2019
Trichell, Mary G	Previous Owner	10/19/2009	10/28/2009
Kim, Seon Ja	Previous Owner	10/19/2005	10/18/2009
Pergunde, Pauline	Previous Owner	06/07/1973	10/18/2005
Laufenburger, Erna	Previous Owner	02/28/1973	06/06/1973
[illegible]			
Lone Oak-Barstow LLC	Current Owner	12/16/2019	Present
W A Thompson Distributing Co of Barstow	Previous Owner	02/16/2000	12/15/2019
Rafferty, Patrick; Rafferty, Rebecca	Previous Owners	05/25/1995	02/15/2000
Bock, Susan H	Previous Owner	09/23/1991	05/24/1995
Hansen, Noel A	Previous Owner	03/20/1991	09/22/1991
Hansen, Noel A; Hansen, Petronila	Previous Owners	11/26/1984	03/19/1991
Curtis, Clyde B	Previous Owner	Not Reported	11/25/1984
[illegible]			
Lone Oak-Barstow LLC	Current Owner	12/16/2019	Present
Thompson, W A Distributing/Barstow	Previous Owner	12/05/1997	12/15/2019

According to United States Geological Survey topographic maps reviewed, including the map included as [illegible], the subject property topographic elevation is approximately 2,243 feet above mean sea level, and local topography is generally to the north-northwest. Groundwater flow direction in the Mojave River Groundwater Basin near the subject property is assumed to be to the north.

The database radius report, supplied by Environmental Data Resources, Inc. (EDR) of Shelton, Connecticut, was reviewed to obtain information regarding the dominant soil composition in the vicinity of the subject property. This information is summarized below:

M D

Hydric Status:	Not hydric
Soil Surface Texture:	Sand
Soil Component Name:	Cajon (Class A)
Deeper Soil Types:	Sand to stratified gravelly sand

Please refer to the Geocheck Physical Setting Source Summary of the EDR report presented in d for further information regarding the soil composition in the vicinity of the subject property. Per Federal Emergency Management Agency (FEMA) Flood Insurance Rate Map 06071C3915J, dated September 2, 2016, the northern half of the subject property is located in Zone AO and the southern half of the subject property is located in Zone X. According to FEMA's Flood Zone Designations, Zone AO represents an area with BFE, or Depth (3 feet) and Zone X represents an Area of Minimal Flood Hazard. See d for the FEMA map.

R R D D RM

According to ASTM Practice E1527-21, certain tasks that may help identify the presence of RECs associated with the subject property are generally conducted by the Phase I ESA User. These tasks include providing or authorizing the environmental professional to obtain recorded land title records for environmental liens or activity and use limitations (AULs); providing specialized knowledge related to RECs at the subject property (e.g., information about previous ownership or environmental litigation); providing commonly known or reasonably ascertainable information within the local community about the subject property that is material to RECs in connection with the subject property; and informing the environmental professional if, as believed by the User, the purchase price of the subject property is lower than the fair market value due to contamination. A User questionnaire was not provided.

R rd r r r d

The User has not provided TRC with information associated with a review of title and judicial records for environmental liens or AULs associated with the subject property and may remain as a User requirement to satisfy All Appropriate Inquiries.

An Environmental Lien Search was provided by EDR for parcel 0422-101-22-0000. No environmental liens or AULs were identified for the parcel. A copy of the environmental lien report is included in d B.

R r d

TRC understands the User requires a Phase I ESA for their planned purchase of the subject property.

R RD R

r R r

Information regarding subject property and vicinity historical uses was obtained from various publicly available and practically reviewable sources including:

- Aerial photographs dated 1953, 1959, 1963, 1970, 1978, 1984, 1995, 2005, 2009, 2012, 2016, and 2020;
- Topographic maps dated 1932, 1934, 1956, 1971, 1984, 1993, 2012, 2015, and 2018;
- City directories dated 1964, 1971, 1976, 1980, 1986, 1992, 1995, 2000, 2005, 2010, 2014, 2017, and 2020;
- Local municipal records; and
- An environmental database report.

Aerial photographs, topographic maps, city directories, Sanborn Maps®, and the environmental database report were provided by EDR. Historical research documentation is included in d B.

Historical Sanborn® Fire Insurance Maps (Sanborn Maps®) were originally produced for assessing fire insurance liability in urban areas in the United States. The maps provide detailed information (e.g., building construction, subject property occupants, storage tank locations, and hazardous material storage areas), which can be used as a resource to document land use and structural change over time. EDR researched the availability of Sanborn Maps® in the vicinity of the subject property; however, EDR stated that Sanborn Map® coverage does not exist for the subject property or nearby surrounding area.

4.1.1 Subject Property History

r r

r r r r r

r	r r r r r
From at least 1932 to 1934	According to the 1932 and 1934 historical topographic maps, the subject property appears to be vacant and undeveloped land without any structures. The subject property was not listed in the Building Report summary and City Directories provided by EDR during this period.
From at least 1953 to 1956	According to the 1953 aerial photography, the subject property is primarily unpaved and improved with at least one residential structure depicted near the center of the subject property on Parcel 22. By 1956, the topographic map depicted four structures within the subject property boundary (one structure on Parcel 03 and three structures on Parcel 22). Based on the relatively smaller size of the structures depicted in the 1956 topographic map, it is assumed that at least three of the structures on the subject property were residential structures or dwellings. The subject property was not listed in the Building Report summary and City Directories provided by EDR during this period.

[illegible]	[illegible]
From at least 1959 to 1963	According to the 1959 aerial photography, the subject property is improved with at least five structures: one residential structure near the southwest corner of Parcel 03; one dwelling located near the center, one residential structure (current Office Building), a warehouse structure located near the eastern perimeter, all within the Parcel 22 boundaries; a residential structure near the center of Parcel 11, and a railroad spur near the northeast corner of the subject property. It should be noted that a historical building located near the northwest corner of Parcel 22 appears to be demolished and only vegetation and fencing remain. By 1963, the subject property is improved with one additional warehouse (current Central Warehouse) near the center of Parcel 22 for a total of six structures. The subject property was not listed in the Building Report summary and City Directories provided by EDR during this period.
From at least 1970 to 1995	By at least 1970, the historical dwelling located near the center of Parcel 22 has been demolished, the eastern half of the subject property is paved with asphalt, the warehouse located near the eastern perimeter appears to have been expanded, and the railroad spur appears to be in use since there is a railcar staged on the spur. The configuration depicted in the 1970 aerial photography is confirmed in the 1971 topographic map. According to the aerial photography and topographic maps, the residential structure located on the southwest corner of Parcel 03 was demolished between 1983 and 1995. It should be noted that a natural drainage channel that runs along the eastern perimeter of Parcel 03 is first depicted in the 1978 aerial photography. The address (25548 West Main Street) associated with Parcel 22 was listed in the 1976 and 1980 city directories under Curtis Clyde B. The address (25538 West Main Street) associated with Parcel 22 was listed in the 1980, 1992, and 2000 city directories under the business name Thompson W A INC. The address (25548 West Main Street) associated with Parcel 11 was listed in the 1992 city directory under Holovacs, John J. The subject property was not listed in the Building Report provided by EDR during this period.
From at least 1999 to present day	According to the historical record, in 1999, the easternmost warehouse was damaged by fire and demolished and a new warehouse reconstructed in 2000. By at least 2005, both Parcel 22 and Parcel 11 are paved with asphalt, the new warehouse (current Eastern Warehouse) is depicted in the same area as the historical warehouse and one additional warehouse (current Western Warehouse) is depicted directly west and adjoining to the Central Warehouse on Parcel 22. Additionally, the residential historical structure located on Parcel 11 has been demolished, and the area was paved with asphalt. The subject property remains in its current configuration with three warehouses and an office building located on Parcel 22 through present day. Parcel 22 was listed in the 2014 and 2017 city directories under the business name Thompson W A INC. and in 2020 under the business name High Desert. The subject property was not listed in the Building Report summary provided by EDR during this period. EDR did not have access to the building reports within the City of Barstow limits, this has been listed as a data gap.

4.1.2 Adjoining Property History

Direction	Adjoining Property History
North	From at least 1932 to 2021, the adjoining property to the north is the Atchison, Topeka, and Santa Fe Railway (BNSF) railroad right-of-way as first depicted in the 1956 topographic map. The properties beyond BNSF right-of-way were vacant and undeveloped with evidence of a natural drainage channel (unnamed) that flows north to south and connects to the Mojave River basin further to the north. By at least 1970, the properties to north were developed for residential and recreational (Jasper Park) use and generally remain the same through present day.
East	From at least 1932 to 1953, aerial photography and topographic maps depicted the east adjoining property as vacant and undeveloped desert. By at least 1956, the east adjoining property was improved with two structures: one structure located along the western perimeter and another structure located near the southeast corner. By at least 1963, one additional structure was constructed north and adjoining to the structure located near the southeast corner. The three-structure configuration was first depicted in the 1971 topographic map. By at least 2016, the structure located near the southeast corner was demolished and the property remains in its current configuration through present day. The east adjoining property has a current address (25570 W. Main Street), and a historical address (25564 W. Main Street) listed in the City Directory provided by EDR: **Main Street** • 1980 & 1986: SSG Enterprises • 2005: Rochin, Omar • 2014 & 2017: Cortez, Argentina **Main Street** • 1976, 1980 & 1980: Ernest Schelander • 1992: Laverna Alvarez • 2005: Halsey James • 2010: Brown, Shannon S • 2014: Nguyen, Isaiah • 2020: High Desert Mobile Screens
South	From at least 1932 to 2021, the adjoining property to the south is the National Trails Highway (Route 66) which was later renamed Main Street as first depicted in the 1971 topographic map. Between 1932 to 1953, the properties beyond W. Main Street were vacant and undeveloped. By at least 1959 to present day, the properties to the south were developed for residential and commercial use. The properties to the south presently include single-family home residential properties, multi-family home units, vacant lots, a vacant commercial building, a fenced parking lot/material storage yard, and one warehouse structure (currently Billy's Upholstery).
West	From at least 1932 to 1934, the topographic maps depicted the west adjoining property as vacant and undeveloped desert. By at least 1956, the property was surrounded by perimeter fencing, improved with at least two structures: a residential structure near the southern boundary and a smaller structure (possible storage shed) north of the residence. Between 1995 and 2020, the northern half of the property appears to be used as a laydown yard for

D[illegible]	[illegible]
	materials and vehicles. The west adjoining property has a current address (25448 W. Main Street) and is listed in the City Directory provided by EDR for the following years: • 1980: Alley, John W • 1986: Durost Walter I • 1995: Miligans Repeat Boutique • 2005, 2010, & 2014: Miramontes, Jose • 2017: Padilla, Mellani • 2020: Jose Miramontes, Leticia Ortiz

4.1.3 Surrounding Property History

Since at least 1953, the surrounding area was historically developed, with residential and commercial properties throughout the City of Barstow limits, the BNSF railroad is located approximately 100 feet north of the subject property, followed by more residential development and the Mojave River Basin further to the north.

4.1.4 PG&E Hinkley Site

The PG&E Hinkley site, a well-known and high-profile site involving contamination of groundwater by hexavalent chromium (this is the "Erin Brockovich Site") is located approximately 3.6 miles to the northwest of the subject property (i.e., north of the Mojave River). Generally, the chromium contamination from the PG&E site has impacted groundwater in the area and PG&E provides drinking water to residents in the area surrounding the site. There are ongoing remediation and groundwater monitoring programs and an extensive amount of information publicly available online. Review of the latest plume maps indicates that the groundwater flow direction in the PG&E site area is northerly, i.e., away from the subject property. As a result, it does not appear that the PG&E Hinkley site has or would impact the subject property area; however, BNSF should be aware of the proximity of the PG&E site should future plans involve use of groundwater resources. Recent plume maps and information can be reviewed here:

http://www.hinkleygroundwater.com/site-information/groundwater-monitoring-and-plume-maps/

[illegible] D[illegible]R[illegible]r[illegible]d[illegible]r[illegible] [illegible]R[illegible]rd R[illegible]

A database search report that identifies properties listed on state and federal databases within the ASTM-required radii of the subject property was obtained from EDR. These properties included those that could be mapped and those that could not (i.e., orphan properties). A copy of the database search report is included in [illegible]d[illegible]. The database search report includes the list of environmental databases/records searched and their corresponding abbreviations.

4.2.1 Subject Property

Ten records/listings were identified for the subject property in the environmental database report. Information regarding records/listings for the subject property included in the database search report is summarized in the following table:

[illegible]	HARBORS DISTRIBUTING LLC DBA HIGH DESERT DISTRIBUTION, 25538 Main St., Barstow, CA 92311
[illegible]	A1
[illegible]	TP
[illegible]	ECHO
[illegible]	1026136895
[illegible]	Listed in the in the Enforcement & Compliance History Information (ECHO) database which provides integrated compliance and enforcement information. The detailed facility report listed the facility under North America Industry Classification System (NAICS) code 445130 (Beer, Wine, and Liquor Stores) and did not identify any violations. Based on the information summarized above and lack of violations, TRC does not consider this entry to be a REC for the subject property.

[illegible]	WA Thompson Co, 25538 Main St W, Barstow, CA 92311
[illegible]	A2
[illegible]	TP
[illegible]	LUST, Cortese, HIST CORTESE, CERS
[illegible]	S102038175
[illegible]	Listed in the Leaky Underground Storage Tank (LUST), Cortese, HIST Cortese, and California Environmental Report System (CERS) databases including GeoTracker. Records from the summary retrieved from databases and GeoTracker indicate a diesel release impacted soil at the facility. The leak was discovered in August 1996 and remediation activities to remove the impacted soil began in September 1996. The LUST cleanup case was led by the San Bernardino County and regulated by the Lahontan Regional Water Quality Control Board (RWQCB). The case was reported as closed with no further action on January 1997. Based on the available information, the previous release of diesel that affected the subject property has been addressed to the satisfaction of the Lahontan RWQCB and has been identified as an HREC.

[illegible]	HARBOR DISTRIBUTING LLC DBA HIGH DESERT DISTRIBUTION, 25538 Main St, Barstow, CA 92311
[illegible]	A3
[illegible]	TP
[illegible]	FINDS
[illegible]	1023338356
[illegible]	Listed in the Facility Index System/Facility Registry System (FINDS) database contains facility information, listed Geotracker Case # T0607100878 as a supplemental environmental interest for a leaking storage tank (EPA Registry Id: 110066336441). Based on the information summarized above, TRC does not consider this entry to be a REC for the subject property.

[illegible]	WA Thompson, 25538 W Main St, Barstow, CA 92311
[illegible]	A4
[illegible]	TP
[illegible]	HWTS, HAZNET
[illegible]	S112870626
[illegible]	Listed in the Hazardous Waste Tracking System (HWTS) and Facility and Manifest Data (HAZNET) databases as a historical generator (1996 through 1997) for generating 1.688 tons of unspecified oil containing waste (CA Waste Code 223). Based on the information summarized above, TRC does not consider this entry to be a REC for the subject property.

[illegible]	HARBOR DISTRIBUTING LLC DBA HIGH DESERT DISTRIBUTION, 25538 Main St, Barstow, CA 92311
[illegible]	A5
[illegible]	TP
[illegible]	RCRA Non-Gen / NLR
[illegible]	1026055913, CAL000452099
[illegible]	Listed in the Resource Conservation and Recovery Act (RCRA) Non-Gen database as a verified non-generator with no violations reported. Based on the information summarized above, TRC does not consider this entry to be a REC for the subject property.

[illegible]	WA Thompson Distribution, 25538 West Main Street, Barstow, CA 92311
[illegible]	A6
[illegible]	TP
[illegible]	HIST UST
[illegible]	S114719509
[illegible]	Listed in the Recovered Government Archive LUST database from 1997 through 2012. No additional information was provided. Based on the information summarized above, TRC does not consider this entry to be a REC for the subject property.

[illegible]	WA THOMPSON DISTRIBUTING CO, 25538 West Main Street, Barstow, CA 92311
[illegible]	A7
[illegible]	TP
[illegible]	HIST UST
[illegible]	U001574517
[illegible]	Listed in the Historical UST database for historically having three USTs at the subject property. One single-walled carbon-steel tank installed in 1968 with a holding capacity of 1,000-gallons containing unleaded fuel, one single-walled carbon-steel tank installed in 1980 with a holding capacity of 6,000-gallons containing regular fuel, and one tank installed in 1980 with a holding capacity of 6,000-gallon for diesel. Based on the information summarized above and lack of reported releases, TRC does not consider this entry to be a REC for the subject property.

[illegible]	1X W A THOMPSON, 25538 W Main Street, Barstow, CA 92311
[illegible]	A8
[illegible]	TP
[illegible]	HWTS
[illegible]	S124522326
[illegible]	Listed in the HWTS database with a listed inactive date of October 25, 2000. No further information was provided. Based on the information, TRC does not consider this entry to be a REC for the subject property.

[illegible]	W.A. THOMPSON DISTRIBUTING CO., 25538 W Main St, Barstow, CA 92311
[illegible]	A9
[illegible]	TP
[illegible]	SWEEPS UST, CA FID UST
[illegible]	S101619224
[illegible]	Listed in the Statewide Environmental Evaluation and Planning System (SWEEPS) UST and the California Facility Inventory Database (FID) UST databases. The facility historically housed five USTs, see summary below: • One 6,000-gallon UST with motor vehicle fuel (leaded). • One 1,000-gallon UST with motor vehicle fuel (regular unleaded). • One 6,000-gallon UST with motor vehicle fuel (diesel). • One 6,000-gallon UST with motor vehicle fuel (regular unleaded). • One 1,000-gallon UST with motor vehicle fuel (leaded). Based on the information summarized above and lack of reported releases, TRC does not consider this entry to be a REC for the subject property.

[illegible]	HARBOR DISTRIBUTING LLC DBA HIGH DESERT DISTRIBUTION 25538 Main St, Barstow, CA 92311
[illegible]	A10
[illegible]	TP
[illegible]	HTSA
[illegible]	S126106773
[illegible]	Listed in the HWTS under the NAICS 445310 (Beer, Wine, and Liquor Stores), January 2020. No further information was provided. Based on the information summarized above, TRC does not consider this entry to be a REC for the subject property.

At least five steel USTs ranging in capacity from 1,000- to 8,000-gallons for gasoline and diesel fuel were removed from the subject property in the late 1980s without closure documentation. All USTs were removed from the subject property except for one 1,000-gallon UST that was abandoned in-place with a cement-sand slurry due the UST location underneath the current Central Warehouse. Based on the information reviewed, collectively this has been identified a REC.

4.2.2 Adjoining and Surrounding Property Record Review

TRC evaluated the following factors to determine whether additional environmental records should be reviewed with respect to the potential for contaminant migration from the adjoining and surrounding properties:

(1) Whether the property is upgradient or downgradient of the subject property related to potential groundwater migration based on the local topography, and the assumed (or known) groundwater depth and shallow groundwater flow direction (refer to Section 2.4 above);

(2) Whether the property is upgradient or downgradient of the subject property related to potential vapor migration based on readily available information pursuant to ASTM Practice E1527-21 including soil and geological characteristics; contaminant characteristics; contaminated plume migration data; and significant conduits that might provide preferential pathways for vapor migration such as major utility corridors, sanitary sewers, storm sewers, and significant natural conduits such as karst terrain (vapor migration may also be influenced by the age and design of infrastructure features associated with these conduits);

(3) Property case status (i.e., whether the state environmental agency or applicable regulatory authority has issued a No Further Action (NFA) letter or other similar closure document);

(4) Type of database and whether the presence of contamination is known; and

(5) The distance between the listed property and the subject property.

Based on this evaluation, TRC limited the review of additional environmental records to the properties listed below because the other properties are considered to have a low potential for contamination to migrate to the subject property.

[illegible]

One records/listings was identified for the adjoining properties (those which share a common property boundary with the subject property) in the environmental database report. Information regarding adjoining properties (those within the general vicinity of the subject property) included in the database search report is summarized in the following table:

[illegible]	UNKNOWN, LAWRENCE MUNSCHY AND HELEN V FE, 25513 Main St W, Lenwood, CA 92311
M[illegible]	A12, A13
[illegible] R[illegible]	0.006-mile south
[illegible]	Upgradient, higher elevation
D[illegible]	LUST, Cortese, HIST CORTEESE, CERS, HIST UST
D[illegible]	S104232349, U001574497

D□□□□□□□□R□□□□□ □ □□□ □ □r□□	Listed in the LUST, Cortese, Hist Cortese, and CERS databases. The facility had a leaking underground gasoline storage tank that was discovered in 1986. According to the available records, only soil was impacted, and the site was remediated and closed in 1988. TRC submitted a request for information to Mr. Brian Grey (Engineering Geologist) from the Lahontan RWQCB UST program regarding the tank removal and remediation activities conducted at the site, however at the time of this report, a response has not been returned. There is no information available as to where the USTs were located, but it would appear that the USTs were at least 120 feet upgradient from the subject property. Listed in the Historical UST database for historically having one single-walled carbon-steel tank installed in 1954 with a holding capacity of 550-gallons containing unleaded fuel, one single-walled carbon-steel tank installed in 1980 with a holding capacity of 6,000-gallons containing regular fuel motor vehicle fuel. Based on the information summarized above, relative distance of the site, and closed status of the case, TRC does not consider this entry to be a REC for the subject property.

□□□□□□□□□□ □□ □□□□□□□d□□r□ □ddr□□□□□□□□□	BNSF RAILWAY, 25448 Main Street, Barstow, CA 92311
M□□□□ □□□□□	11
□□□r□□□□ □□□□□□□□□□□□□□ R□□□□□□□□□□□□□□□□□□□□□□□□□□ □r□□□r□□□	0.003-mile west-southwest
□r□□□□ □d□ □□dr□□□□□□□□□□□□□□□□□□□□□	Upgradient, higher elevation
D□□□□□□□□□□□□	RCRA Non-Gen / NLR
D□□□r□□□□□□□D□□ □□□□□	1027699540, CAC003242598
D□□□□□□□□R□□□□□ □ □□□ □ □r□□	The facility is listed in the RCRA Non-Gen / NLR database as a verified non-generator operating under the NAICS code 482111 (Line-Haul Railroads). Based on the information summarized above and lack of violations, TRC does not consider this entry to be a REC for the subject property.

□□□□□□□□□□□□□rr□□□d□□□□r□□□r□□□□□

Information regarding surrounding properties (those within the general vicinity of the subject property) included in the database search report is summarized in the following table:

□□□□□□□□□□ □□ □□□□□□□d□□r□ □ddr□□□□□□□□□	SHIRLEY MORGAN, 25644 MAIN ST W, Barstow, CA 92311
M□□□□ □□□□□	B21

[illegible]	0.111-mile east-northeast
[illegible]	Upgradient, higher elevation
[illegible]	LUST, Cortese, HIST CORTESE, CERS
[illegible]	S103587797
[illegible]	The facility is listed in the LUST, Cortese, HIST Cortese, and CERS databases (Global ID: T0607100927). This facility had a LUST gasoline storage tank that was discovered in 1998. According to the available information, only soil was impacted, and the site was remediated and was closed in 2000. No further information was provided. Based on the information summarized above, the distance, and closed status of the case, TRC does not consider this entry to be a REC for the subject property.

[illegible]	JAMES SOUTAR PROPERTY, 1230 MAIN ST W, Barstow, CA 92311
[illegible]	25
[illegible]	0.151-mile east-northeast
[illegible]	Upgradient, higher elevation
[illegible]	LUST, Cortese, HIST CORTESE, CERS
[illegible]	S102431865
[illegible]	The facility is listed in the LUST, Cortese, HIST Cortese, and CERS databases (Global Id: T0607100853). This facility had a LUST containing waste oil that was discovered in 1994. According to the available information, only soil was impacted, and the site was remediated and was closed with a no further action letter in 2013. Based on the information summarized above, the distance, and closed status of the case, TRC does not consider this entry to be a REC for the subject property.

[illegible]	WHITING BROTHERS, 24645 MAIN ST W, Barstow, CA 92311
[illegible]	33
[illegible]	0.312-mile west-southwest
[illegible]	Upgradient, higher elevation

D	LUST, HIST CORTESE
D r D	S101301178
D R r	The facility is listed in the LUST and HIST Cortese databases (Reg ID: 6B3600033T). This facility had a LUST that was discovered in 1987 during a tank closure. The site is listed in the California EPA Geotracker as closed with cleanup completed on 9/18/2014. Based on the information summarized above and closed status of the case, TRC does not consider this entry to be a REC for the subject property.

Two orphan sites were identified in the database search report and summarized below:

d r ddr	2300 Block of East Main, Cross-Mantara – Orphan Site
M	Not reported
r R r r	Not reported
r d dr	Not Reported
D	CDL
D r D	2001-03-117
D R r	Listed in the Clandestine Drug Labs database on 3/16/2001 and referred to as an abandoned Drug Lab Waste (A) - location away from an actual illegal drug lab where drug lab waste and/or equipment were abandoned.

d r ddr	27033 1/2 W Main St – Orphan Site
M	Not reported
r R r r	Not reported
r d dr	Not Reported
D	CDL
D r D	2001-04-120
D R r	Listed in the Clandestine Drug Labs database on 4/20/2001 and referred to as an abandoned Drug Lab Waste (A) - location away from an actual illegal drug lab where drug lab waste and/or equipment were abandoned.

Based on the above listings, no information regarding a release with the potential to impact the subject property was noted. Therefore, no subsequent file review was conducted.

□□□□ □ □□□r□□□□d□□ □□□R□□□rd□□

An Environmental Lien Search was provided by EDR for the subject property. No environmental liens or AULs were identified for parcel 0422-101-22-0000. A copy of the environmental lien report is included in □□□□□d□□B. The deed for the subject property is vested to Lone Oak Barstow LLC dated 12/06/2019.

□□□□ □r□□□□□□D□□□□ □□□□□

The User/Owner/Owner Representative/Key Site Manager provided the following documents for TRC's review:

A limited Phase II ESA (Ramboll, 2020) was performed to assess subsurface conditions related to potential petroleum-related impacts in both soil and groundwater related to the former USTs. The scope of work included three soil borings, soil sampling, and groundwater sampling. Soil and groundwater samples were analyzed for VOCs, SVOCs, TPH, metals, and PAHs. Results from this investigation indicated the following:

- Metal concentrations were consistent with background/naturally occurring concentrations.
- Concentrations for VOCs, SVOCs, and gasoline in soil were detected below the ESL criteria.
- Concentrations of 1,2-DCA, GRO, DRO, arsenic, lead, and selenium in groundwater were detected above the ESL criteria.
- Soil and groundwater concentrations at soil borings B-1, B-2, and B-3 are indicative of a petroleum release.
- Recommended the installation of permanent groundwater monitoring wells to delineate 1,2-DCA impacts in groundwater around boring B-1. Additionally, Ramboll recommended installing four soil vapor pins in the two buildings (Western and Central Warehouses) adjacent to boring B-1 to evaluate potential vapor intrusion.

A supplemental Phase II ESA (Ramboll, 2022) was performed to delineate 1,2-DCA impacts in groundwater around the previous boring B-1 and collect/analyze sub-slab soil vapor samples beneath the Western and Central Warehouses. The scope of work included advancement of three soil borings, conversion of soil borings to groundwater monitoring wells, and sub-slab vapor pin installation and soil vapor sampling. Results from this investigation indicated the following:

- Soil: Petroleum fuel impacts were indicated in soil laboratory results. The highest concentrations were from boring MW-2 at 20 feet bgs.
- Groundwater: Petroleum fuel impacts were indicated in groundwater laboratory results. Exceedances above ESLs were identified for GRO, DRO, and 1,2-DCA. The area of soil boring B-1 where the 1,000-gallon UST was abandoned in-place indicated the maximum dissolved-phase concentrations of 16 µg/L for 1,2-DCA and 2,600 µg/L for DRO.
- Sub-Slab Vapor: Ten VOCs were detected above the laboratory detection limits. Non-petroleum analytes detected included chloroform and bromodichloromethane.

Information provided in these reports is summarized throughout this report.

[illegible] [illegible]r[illegible]r[illegible] [illegible]R[illegible]rd[illegible]r[illegible]

Per the ASTM Standard, local or additional state records were reviewed to enhance and supplement the ASTM-required federal and state records reviewed and discussed earlier in this report. Local sources that were contacted to obtain this information are discussed throughout this report: All agency records requests and responses and online database screen captures can be found in [illegible]d[illegible]:

[illegible]r[illegible]r[illegible] [illegible]R[illegible]rd[illegible]r[illegible]

R[illegible]r[illegible] D[illegible]r[illegible] [illegible]	[illegible]r[illegible] [illegible]
[illegible]B[illegible]r[illegible] [illegible] [illegible] [illegible]r[illegible]	TRC contacted the City of Barstow Office of the City Clerk on January 15, 2024, regarding the availability of files pertaining to the subject property. No records were available for the subject property, and the City directed TRC to contact the County of San Bernardino.
[illegible] B[illegible]r[illegible]rd[illegible]D[illegible]r[illegible] [illegible] [illegible]d[illegible] [illegible]r[illegible]d[illegible] [illegible]r[illegible] [illegible]	TRC contacted the County of San Bernardino, Department of Land Use Services and Assessors Office on January 15, 2024, regarding the availability of files pertaining to the subject property. No permits were confirmed for the subject property. An online search identified Lone Oak Barstow LLC as the associated owner. The following addresses were found associated the subject property: Parcel 03: 34530 Birch Road, Barstow, CA 92311 Parcel 11: 25548 W. Main Street, Barstow, CA 92311 Parcel 22: 25538 W. Main Street, Barstow, CA 9231 The online search did not return any permits associated with the subject property addresses or APNs.

[illegible]B[illegible]r[illegible]rd[illegible] [illegible] [illegible] [illegible]r[illegible]D[illegible]r[illegible] [illegible] [illegible]rd[illegible]M[illegible]r[illegible] D[illegible]	TRC contacted the San Bernardino County Fire Department, Hazardous Materials Division (County HMD) on August 17, 2023, regarding records for the subject property. The county HMD is the local agency regulating UST operations and hazardous material generation and handling. See summary of the documents provided below:
	• Hazardous Substance Storage Statement dated January 10, 1985, for three tanks.
	  o One single-walled 1,000-gallon UST (unleaded gasoline) installed in 1968.
	  o One single-walled 6,000-gallon UST (diesel) installed in 1980.
	  o One single-walled 6,000-gallon UST (diesel) installed in 1980.
	• Handwritten notes dated December 27, 1985, documenting a conversation between a crane operator and County Inspector about a section of sewer line (approximately 8-10 inches in depth and 100-feet long) located just north of W.A. Thompson facility where potentially gasoline impacted soil had been uncovered during the construction of the Barstow City Sewer Line. Based on the information available and lack of assessment of potentially impacted soil along the sewer line north of the subject property, this entry has been identified as a REC.
	• Handwritten notes dated January 6, 1986, documenting the discovery of two additional USTs that were not in use, one near the southwest corner of the property and the other next to the three existing USTs.

Regulatory Agency Database	Description

	• Letter dated January 9, 1986, documenting that two additional tanks that were not permitted were present at the subject property, these tanks were not in service, and the facility planned to close the USTs. The inspection was performed by the Department of Environmental Health Services.
	• Handwritten notes from dated February 28, 1986, documenting the presence of three USTs at the subject property.
	  o One 1,000-gallon (unleaded)
	  o One 6,000-gallon (super)
	  o One 6,000-gallon (diesel)
	• Application for the removal of two USTs dated July 31, 1986.
	• Letter and permit from the DEHS dated March 3, 1988, allowing a 1,000-gallon UST to be abandoned in place. According to the documentation that UST was to be abandoned in place and filled with a one-sack cement slurry mix.
	• Fact sheet dated April 30, 1986, identifying five total tanks on the subject property.
	• Job Card dated March 10, 1987, and issued by the County of San Barnardino for construction/abandonment of three USTs (diesel, regular, unleaded).
	• Application for UST Removal dated March 10, 1987, for three 1,000-gallon USTs (diesel, regular, unleaded).
	• Laboratory results dated May 14, 1987, for the soil samples collected beneath the USTs, soil samples were analyzed for hydrocarbons and the concentrations ranged from 10 parts per million (ppm) (Tanks 2 and 3) to 140 ppm (Tank No. 1).
	• Letter from the Department of Environmental Health Services (DEHS) dated May 20, 1987, allowing the 1,000-gallon UST to be abandoned in place after the DEHS concluded that the results for soil analysis showed no threat to the public's health and safety.
	• Handwritten notes dated December 29, 1987, discussing the removal of two USTs and abandonment of 1 UST in place.
	• Supplemental Generator Inspection Form dated February 19, 1988, documenting the abandonment of "Tank A", the presumed tank that was abandoned in place as well as the two tanks to be completely removed, the notes are handwritten and difficult to discern.
	• Letter from the Department of Environmental Health Services dated March 3, 1988, confirming the addition of a 1,000-gallon UST to previous permit.
	• Letter and permit from the DEHS dated March 3, 1988, allowing a 1,000-gallon UST to be abandoned in place. According to the documentation that UST was to be abandoned in place and filled with a one-sack cement slurry mix.
	• Job Card for UST closure in place dated April 11, 1988.

Recorded Date	Description

	• Handwritten notes for the closure one 8,000-gallon UST. Two soil samples were taken for analysis, according to the notes the soil samples were clear of hydrocarbons. The tank was filled with approximately 8,000-gallons of cement slurry. The notes were dated from May 14, 1987 to April 11, 1988. Based on the information reviewed, this listing has been identified as a REC.
	• Test Certificates from Earth Science Technology dated November 20, 1990, and November 26, 1991, certifying that the two 6,000-gallon USTs (diesel) and their associated piping systems was certified product tight.
	• Permit Fund Refund Request dated November 7, 1991, stating that the subject property only two tanks, however they were getting billed for four tanks.
	• UST Inspection Form dated February 2, 1992, conducted by the San Bernardino County Environmental Public Work Agency; no violations noted.
	• Hazardous Waste Manifest for the following:
	  o Non RCRA hazardous waste liquid dated August 6, 1996 (100-gallons).
	  o Non RCRA hazardous waste liquid dated August 8, 1996 (400-gallons).
	• Tank Disposal Form dated August 8, 1996, for the disposal of two 1,000-gallon USTs and two 5,000-gallon USTs.
	• UST Removal Inspection Form dated August 8, 1996, the County Inspector noted that results from the soil samples were “high”, however, a description of the analyte and concentration was not provided. A site facility map was provided with the approximate locations of the former USTs (two 1,000-gallon gas/diesel and two 6,000-gallon diesel), the Inspector noted that the USTs were rusted and deteriorated. A total of seven soil samples were collected from beneath the USTs from depths ranging from 10 feet bgs to 16 feet bgs and one composite sample was collected from the overburden soil that was excavated to remove the USTs. The soil samples were analyzed for TPH-gas, TPH-diesel, and benzene, toluene, ethylbenzene, and xylenes (BTEX). See below facility map with sample locations and descriptions.
	• Laboratory Analysis data for soil samples collected on August 8, 1996, with detected TPH-gasoline concentration of 480 mg/kg at Sample 6 and TPH-diesel concentrations ranging from 57 to 3,200 mg/kg.

R□□□□□□□r□□□ □□□□□□□□ D□□□r□□ □□□□	□□□□□□□□□□□□□□□r□ □□□□□□

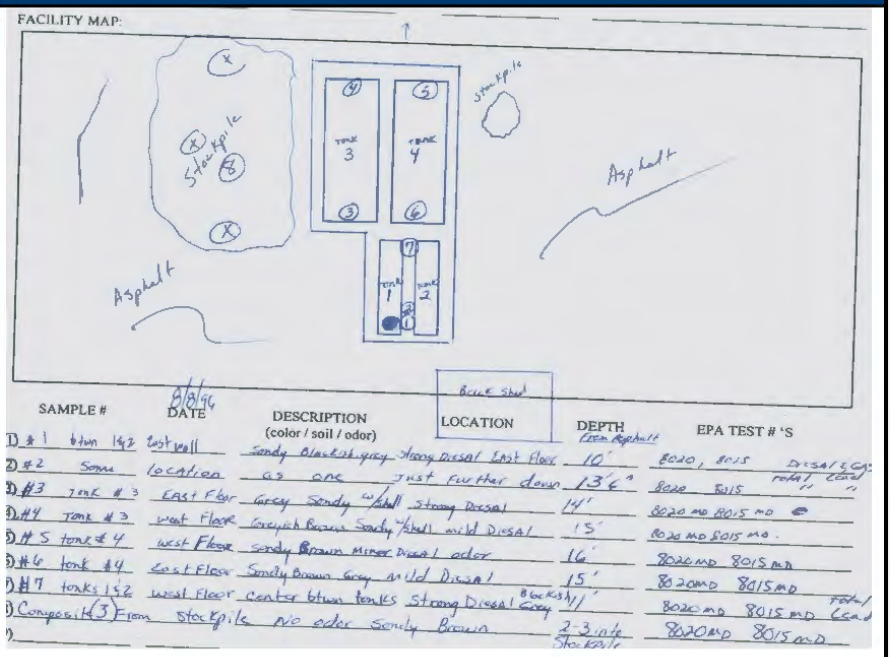

- UST Application for four USTs dated August 13, 1996.
  - Two 6,000-gallon USTs (diesel)
  - One 1,000-gallon UST (gasoline)
  - One 1,000-gallon UST (diesel)
- Local oversight program letter dated August 28, 1996, stating that soil contamination currently exists and requires additional investigation of groundwater and/or soil.
- Letter documenting the receipt of notification for an unauthorized release of hazardous substance from UST at the subject property dated September 3, 1996. The letter specifies that the facility must assess the vertical and lateral extent in the soil and groundwater former UST area.
- UST Unauthorized Release (Leak) / Contamination Site Report dated September 3, 1996, where the County of San Bernardino ordered that a site investigation be performed at the subject property.
- Hazardous Waste Discharge Report Form dated September 6, 1996, that mentioned the removal of four USTs and results (maximum concentration of 3,200 mg/kg for TPH-diesel) from soil samples collected, it also describes that groundwater is expected to be encountered at approximately 75-100 feet bgs and that groundwater in not likely to be impacted by the release.
- The conditional approval letter from San Bernardino County, dated September 16, 1996, for the Site Characterization Work Plan submitted by Smith-Gulcher and Associates, Inc.
- Handwritten notes dated November 20, 1996, from the San Bernardino County Inspection (Jackson Crutsinger) and diagram for the five confirmation samples assumed to be associated with the

R□□□□□□□r□□□ □□□□□□□□ D□□□r□□ □□□□	□□□□□□□□□□□□□□□r□ □□□□□□

USTs located near the southern perimeter of the Central Warehouse and a diagram showing the soil boring locations (three borings) located near the former shed which is currently a concrete pad.

- The four USTs were recycled at the Golden State Metals/Bakerfield facility and approximately 237 tons of soil was removed and taken to the Candelaria/Anza disposal facility on November 21, 1996. Three soil borings were advanced to 30 feet below ground surface (bgs) in areas around the identified contamination areas. Below is a summary of maximum documented contaminant concentrations, before and after the cleanup.

Contaminant	Soil (ppm)		Water (ppm)		Contaminant	Soil (ppm)		Water (ppm)	
	Before	After	Before	After		Before	After	Before	After
TPH (Gas)	480	53			Xylene	25	0.038		
TPH (Diesel)	3200	186			Ethylbenzene	11	0.012		
Benzene	0.37	ND			Oil & Grease				
Toluene	5.4	0.008			Heavy Metals Pb	Pb 20.0	-----		
Other					Other MTBE	-----	ND		

- Case Closure Summary dated December 18, 1996, for the removal of four USTs. See UST removal summary below:

Tank No.	Size in Gallons	Contents	Closed in Place/ Removed?	Date
1	1,000	diesel	removed	6/8/96
2	1,000	gasoline & diesel	removed	6/8/96
3	5,000	diesel	removed	6/8/96
4	5,000	diesel	removed	6/8/96

- A Remedial Action Completion Certification issued by the Hazardous Materials Division on January 30, 1997, for the USTs formerly located on the subject property.
- Laboratory Analysis data for soil samples collected on August 8, 1996, with detected TPH-gasoline concentration of 480 mg/kg at Sample 6 and TPH-diesel concentrations ranging from 57 to 3,200 mg/kg.
- Site Characterization Study submitted by Smith-Gutcher and Associates, Inc. dated September 1996. The report proposes that three test soil borings be advanced in the areas where contaminated soil was encountered.
- Job card dated September 30, 1996, for the removal of two USTs.
- Site Characterization Study submitted by Smith-Gutcher and Associates, Inc., dated October 1996. The investigation included the advancement of 3 soil borings and subsequent collection of 12 soil samples resulting from the removal of USTs. The soil samples were analyzed for TPH-gasoline, TPH-diesel, and BTEX. Diesel and minor gasoline contamination was detected beneath the two 1,000-gallon tanks. See summary of results below.

Regulatory Agency Database	Regulatory Agency Response
	SUMMARY OF ANALYTICAL RESULTS W. A. THOMPSON, INCORPORATED 25538 MAIN STREET Test Hole; Depth (feet); TPH Gasoline; TPH Diesel; Benzene; Toluene; Ethylbenzene; Total Xylenes Test Hole No. 1: 10: ND; ND; ND; ND; ND; 0.024 15: ND; ND; ND; ND; ND; ND 25: ND; ND; ND; ND; ND; ND 30: ND; ND; ND; ND; ND; ND Test Hole No. 2: 5: 2700; 1000; ND; 0.88; 0.18; 1.2 15: ND; ND; ND; ND; ND; ND 25: ND; ND; ND; ND; ND; ND 30: ND; ND; ND; ND; ND; ND Test Hole No. 3: 10: 4200; 100; 3.3; 200; 120; 510 15: ND; ND; ND; ND; ND; ND 25: ND; ND; ND; ND; ND; ND 30: ND; ND; ND; ND; ND; ND Concentrations are in mg/kg. ND - None Detected • Bill of Lading for the removal of 1,200 gallons of water. • Remediation of Gasoline and Diesel Contaminated Soil submitted by Smith-Gutcher and Associates, Inc. dated December 10, 1996. The report documented the removal of approximately 237 tons of gasoline and diesel impacted soil. Five soil samples were collected: two at the base of the excavation, one from the western stained area, one from the southern stained area, and one from the southern sidewall at various depths. The soil samples were analyzed for TPH-gasoline, TPH-diesel, and BTEX.
Bard County Department of Environmental Health Services	TRC contacted the County of San Bernardino, Department of Environmental Health Services on January 15, 2024, regarding records for the subject property. The County Division of EHS is the local agency regulating septic tanks and well installation or abandonment permits of Barstow, CA. At the time of the reporting, the agency responded with no records pertaining to the subject property, however, it should be noted that there were three groundwater monitoring wells that were observed during the site reconnaissance.
Lahontan Regional Water Board	The Lahontan RWQCB was not contacted directly regarding records or files for the subject property and parcel number as they have directed TRC to solely use the state GeoTracker database. The GeoTracker database was reviewed, and records for the subject property were identified as GeoTracker global ID #T0607100878. It should be noted that the case is incorrectly georeferenced on GeoTracker. Additionally, TRC sent an email to the case manager (Jackson Crutsinger) on July 11, 2024, regarding information of the closed case, however, the email address (jcrutsinger@sbcfire.org) listed was not valid. Additionally, information regarding LUST case can be found in of this report.

Regulatory Agency Database	Results
California Department of Toxic Substances Control	TRC contacted the California Environmental Protection Agency (EPA) – DTSC Cypress and Chatsworth offices regarding records or files for the subject property associated parcel numbers and addresses. No records for the property were found pertaining to either the DTSC Cypress and/or Chatsworth offices, nor the DTSC EnviroStor database, however, DTSC directed TRC to search records in the HWTS, see [illegible] of this report for search results.
California Geologic Management Division (CalGEM) Well Finder (WellSTAR) online database	TRC searched the California Geologic Management Division (CalGEM) Well Finder (WellSTAR) online database search. CalGEM helps in protecting public health, safety, and the environment through its oversight of the oil, natural gas, and geothermal industries. No records were returned through the CalGEM database search.
California Department of Water Resources, Statewide Groundwater Elevation Monitoring (CASGEM) online database	TRC searched the California Department of Water Resources, Statewide Groundwater Elevation Monitoring (CASGEM) online database. The groundwater monitoring program tracks seasonal and long-term groundwater elevation trends in groundwater basins statewide and relies on voluntary information provided by well owners. One well was georeferenced within the subject property boundary. According to the database summary, the well (site code: 320000N1140000W001) is part of a nested/multi-completion well with an approximate depth of 386 feet. It should be noted that the well was not observed during the site reconnaissance and maybe incorrectly georeferenced.

[illegible] Interviews

The subject property is currently owned by the Lone Oak Barstow LLC. An interview was conducted with Kurt Bernhoft (Facilities Manager) during the site reconnaissance; Mr. Bernhoft reported the following:

- The subject property was previously operated by W.A. Thompson, a beer distribution facility.
- The subject property has not been used for storage and/or use of hazardous materials since it was purchased in 2019. Mr. Bernhoft informed TRC that there were five historical USTs present at the subject property and that the UST located near the southeast corner of the Western Warehouse was abandoned in place.
- The floor drain located on the northern exterior of the Eastern Warehouse was used to drain refrigeration condensation.
- The rail spur located near the northeastern corner of the subject property was never in use.
- The stormwater drain located near southwestern corner of the Western Warehouse directs stormwater through an underground conveyance to the northern exterior of the warehouse. It is unknown where stormwater captured ends up after draining into the drain/sump located at the bottom of the ramp loading dock near the northwest corner of the Eastern Warehouse.

- There was a septic tank associated with the residence and current Office Building that was abandoned in place.
- The 18 55-gallon drums located near the southeast corner of the Western Warehouse were likely generated during environmental assessment work that included soil sampling, groundwater well installation and groundwater sampling, and sub-slab soil vapor.

R

M d d d

Jose Maldonado, Project Manager, conducted a site reconnaissance of accessible areas on and around the subject property on June 7, 2024, for the purpose of identifying potential RECs. Photographs taken during the site reconnaissance are provided in d D. A subject property layout plan is included as r.

Limiting conditions encountered during the site visit consisted of the following:

- The integrity and functionality of underground structures (e.g., floor drains, sewer, pits, etc.) could not be discerned during the site visit given their underground nature.

r r d r r r r d

Unless otherwise noted, the items listed in the table below appeared in good condition with no visual evidence of staining, deterioration, or a discharge of hazardous materials; and there are no records of a release in these areas. Items where further description is warranted are discussed in the section(s) following the table.

r r d r r r r d

	r rr r d	D r
Hazardous material storage or handling areas	Current	r Small capacity containers of cleaning supplies observed in the restroom located inside the Western Warehouse. Five 1-gallon containers of mineral refrigeration oil and four filter-dryer cores inside the electrical panel and main control valve room located at the southwest corner of the Western Warehouse.
Solid and liquid wastes including municipal wastes	Current	r One unlabeled 55-gallon steel drum used to store general trash observed near the northwest corner of the Office Building.

[illegible]	[illegible]	[illegible]
Underground Storage Tanks (USTs) and associated piping	Not Observed	
Aboveground Storage Tanks (ASTs) and associated piping	Not Observed	
Unlabeled drums and containers (≥5 gallons)	Current	[illegible] One dilapidated 55-gallon steel drum observed just outside the property boundary. There was no label on the drum and no visible staining observed. [illegible] Eighteen 55-gallon drums located near the southwest corner of the Central Warehouse. The 55-gallon drums contained labels that were mostly unreadable or deteriorated, however, one of the labels indicated that the content inside the 55-gallon drum was soil cuttings. Drums should be addressed during closing and/or development.
Strong, pungent, or noxious odors	Not Observed	
Pools of liquid, including surface water bodies and sumps (handling hazardous substances or substances likely to be hazardous only)	Not Observed	
Known or Likely PCB-containing items (liquid-filled transformers, hydraulic equipment, etc.)	Current	[illegible] Two pole-mounted transformers observed near the northeast corner. No evidence of leaks observed in the surrounding surfaces. These units appeared to be in good condition, and no staining or leakage was observed. [illegible] Two pole-mounted transformers observed along the eastern perimeter of the Central Warehouse. No evidence of leaks observed in the surrounding surfaces. These units appeared to be in good condition, and no staining or leakage was observed. There is a pad mounted transformer

[illegible]	[illegible]	[illegible]
		located off the southwest corner of the Eastern Warehouse, the unit appeared to be newer and well maintained, no staining or leakage observed.
Stains or corrosion	Current	[illegible] The asphalt located along the western exterior perimeter of the Western Warehouse is stained red, possibly from the stormwater run-off from the red decorative rock from the perimeter landscape. Staining was observed throughout the concrete paved surface of the Central and Eastern Warehouses (de minimis condition).
Drains and sumps	Current	[illegible] A stormwater drain located near the southeast corner of the Western Warehouse. The drain conveys water to the northern exterior of the warehouse. A floor drain was observed in the restroom inside the Western Warehouse. One drain/sump equipped with a steel grate was located at the bottom of the ramp loading dock near the northwest corner of the Eastern Warehouse, and the drain/sump was covered with vegetative debris. There is a floor drain located along the northern exterior of the Eastern Warehouse, and Mr. Bernhoft reported that the drain was for refrigeration condensation.
Oil water separator	Not Observed	
Pits, ponds, and lagoons	Not Observed	
Stressed vegetation	Not Observed	
Fill material	Not Observed	
Wastewater (discharged from or to the subject property)	Current	The facility discharges water to the sanitary sewer system.
Stormwater (discharged from or to the subject property)	Not Observed	[illegible] Stormwater will generally percolate into the soil; however, there is a

[illegible]	[illegible]	[illegible]
		natural drainage channel located near the eastern perimeter. [illegible] The subject property is generally sloped to direct stormwater away from the buildings. There is a diversion pipe outlet located along the northern exterior of the Western Warehouse. Stormwater generally discharges to the unpaved BNSF right-of-way to the north. One additional diversion pipe outlet is located along the northern exterior of the Central Warehouse, near the small loading dock.
Wells (including dry wells, irrigation wells, injection wells, abandoned wells, oil and gas wells, or other wells)	Current	[illegible] There are three groundwater monitoring wells located at the subject property. The wells and/or associated equipment should be properly abandoned in accordance with applicable regulations for the destruction of water wells.
Septic systems or cesspools	Not Observed / Historical	According to the historical review, the former septic system associated with the former residence and current Office Building was abandoned in place, however it should be noted that other septic systems associated with the current and former residences/structures.
Debris piles	Current	[illegible] Multiple areas along the eastern perimeter where there is dry concrete on the surface. Concrete and metal poles from the perimeter fencing observed on the surface near the southwest corner. [illegible] A pile of approximately 60 wooden/plastic pallets observed on the elevated platform located west of the Central Warehouse.

[illegible]	[illegible]	[illegible]
		[illegible] Approximately 12 railroad ties scattered throughout the asphalt paved surface.
Loading Docks	Current	[illegible] One loading dock located on an elevated concrete surface west of the Central Warehouse with no drains or sumps; one small loading dock located along the northern exterior of the Central Warehouse, no drains, or sumps; one ramp loading dock located near the northwest corner of the Eastern Warehouse with a drain/sump.
Concrete Pad	Current	[illegible] There is a concrete pad with a mounted fire extinguisher and polyvinyl chloride (PVC) pipes sticking out of the ground located north of the Office Building. Mr. Bernhoft did not know the current or historical use of the concrete pad.
Railroad Spur	Current	[illegible] There is a railroad spur (not accessible) located north of the Eastern Warehouse. Mr. Bernhoft reported that the spur has never been in use since the subject property was acquired.
Fire Suppression	Current	[illegible] Fire suppression backflow system located off the southwest corner of the Eastern Warehouse.

[illegible]

6.3.1 Adjoining Properties

During the site reconnaissance, TRC viewed the adjoining properties from the subject property and publicly accessible areas (e.g., public roadways, etc.).

Direction from Subject Property	Current and Former Use
North	BNSF right-of-way followed by mostly residential properties and Jasper Park.
East	Residential property with two single-story residential structures.
South	W. Main Street, beyond which lies residential and commercial properties with single family homes, multi-family residences, vacant lots, a vacant commercial building, a fenced parking lot/material storage yard, and a single-story commercial structure (Billy's Upholstery).
West	Vacant and undeveloped residence, former residential property.

6.3.2 Surrounding Properties

Surrounding properties generally include developed residential and commercial properties within the City limits of Lenwood and the BNSF railroad Right-of-Way to the north.

7.0 Findings and Conclusions

Potential findings can include RECs, CRECs, HRECs, and de minimis conditions, pursuant to ASTM Practice E1527-21.

RECs are defined as (1) the presence of hazardous substances or petroleum products in, on, or at the subject property due to a release to the environment: (2) the likely presence of hazardous substances or petroleum products in, on, or at the subject property due to a release or likely release to the environment; (3) the presence of hazardous substances or petroleum products in, on, or at the subject property under conditions that pose a material threat of a future release to the environment.

CRECs are defined as RECs affecting the subject property that have been addressed to the satisfaction of the applicable regulatory authority or authorities with hazardous substances or petroleum products allowed to remain in place subject to the implementation of required controls (for example, property use restrictions, AULs, institutional controls, or engineering controls).

HRECs are defined as previous releases of hazardous substances or petroleum products affecting the subject property that have been addressed to the satisfaction of the applicable regulatory authority or authorities and meeting unrestricted use criteria without subjecting the subject property to any controls (for example, property use restrictions, AULs, institutional controls, or engineering controls). An HREC is not a REC.

De minimis conditions are related to a release that generally does not present a threat to human health or the environmental and that generally would not be the subject of an enforcement action if brought to the attention of appropriate governmental agencies. Conditions determined to be de minimis conditions are not RECs nor CRECs.

Business environmental risks (BERs) are defined as a risk which can have a material environmental or environmentally driven impact on the business associated with the current or

planned use of commercial real estate, not necessarily related to those environmental issues required to be investigated in this practice. Consideration of BER issues may involve addressing one or more non-scope considerations.

Data gaps are defined as a lack of or inability to obtain information required by this practice despite good faith efforts by the Environmental Professional to gather such information. Data gaps may result from incompleteness in any of the activities required by this practice, including, but not limited to, site reconnaissance (for example, an inability to conduct the site visit), and interviews (for example, an inability to interview the Key Site Manager, regulatory officials, etc.).

TRC has performed a Phase I ESA in conformance with the scope and limitations of ASTM Practice E1527-21 at the Lone Oak Barstow LLC property located at 25538 W. Main Street, Barstow, CA 92311. Any exceptions to, or deletions from, this practice are described in Sections 1.3 and 7.7 of this report.

The following findings were noted during the preparation of this report. TRC has provided the Environmental Professional's rationale for concluding whether each finding is or is not currently a REC, CREC, HREC, or de minimis condition.

R

The following findings were noted during the preparation of this report. TRC has provided the Environmental Professional's rationale for concluding whether each finding is or is not currently a RECs, CRECs, or HRECs in connection with the subject property.

- **R** – At least five steel USTs ranging in capacity from 1,000- to 8,000-gallons for gasoline and/or diesel fuel were removed from the subject property in the late 1980s without closure documentation. All USTs were removed from the subject property except for one 1,000-gallon UST that was abandoned in-place with a cement-sand slurry due the UST location underneath the current Central Warehouse.
- **R** - A limited Phase II ESA and Addendum was conducted in 2020 and 2022 by Ramboll that indicated that soil and groundwater concentrations at the subject property were indicative of a petroleum release. Several data gaps were noted in the Phase II ESA. Typically (pursuant to regulatory guidance from DTSC), a second sub-slab soil vapor sampling event would be required for health risk screening purposes to account for seasonal variability and/or confirmation; however, only one sub-slab soil vapor sampling event was conducted. An immediately downgradient groundwater sample was not collected in the area northwest of soil boring B-1 (maximum dissolved-phase concentration of 16 µg/L for 1,2-DCA and 2,600 µg/L for DRO) where the 1,000-gallon UST was abandoned in place. Additionally, laboratory analysis for metals were excluded from the second groundwater sampling event of the permanent groundwater monitoring wells. The data gaps were addressed in the Supplemental Phase II Environmental Site Assessment Report (TRC, 2024).
- **R** – Handwritten notes dated December 27, 1985, documenting a conversation between a crane operator and County Inspector about a section of sewer line (approximately 8-10 inches wide and 100-feet long) located just north of the W.A. Thompson facility where potentially gasoline-impacted soil had been uncovered during the construction of the Barstow City Sewer Line.

Although not a REC per the ASTM definition, the following items are noted, and BNSF should be aware of relative to potential environmental conditions which may or may not require further evaluations:

- Historical uses of the subject property included a beverage repackaging and distribution facility that operated on the subject property since 1958. Facility operations included USTs for vehicle fueling.
- One drain/sump equipped with a steel grate located at the bottom of the ramp loading dock near the northwest corner of the Eastern Warehouse. The drain/sump was covered with vegetative debris, however there was no information regarding where stormwater captured in this area was conveyed and/or discharged.
- The railroad spur located near the northeast corner of the subject property has been in use and operation since the late 1950's. There is very limited information regarding the use of the railroad spur and commodities being delivered and transported.
- According to FEMA's Flood Zone Designations, the northern half of the subject property is in Zone AO which represents an area with BFE, or Depth (3 feet). Given the area designation, flooding may represent a potential risk.
- At least one abandoned septic system associated with the former residence (current Office Building) indicated in historical records show that the former septic system was abandoned in place. It should be noted that there were up to four historical residences located on the subject property, each of which could have had a septic system.
- Three existing groundwater monitoring wells (MW-1 through MW-3) located on Parcel 22.
- The structures observed on the property were built before 1979 and the building material may contain ACM/LBP. However, surveys for ACM and LBP are outside the scope of this Phase I Report.
- The PG&E Hinkley site, a well-known and high-profile site involving contamination of groundwater by hexavalent chromium (this is the "Erin Brockovich Site") is located approximately 3.6 miles to the northwest of the subject property (i.e., north of the Mojave River). Since the PG&E site is >1 mile from the subject property, it is not identified in the EDR Report, and TRC does not consider it to be a REC. However, BNSF should be aware of the site and its location relative to the properties being acquired by BNSF in this area.

CRECs

This assessment has revealed no evidence of CRECs in connection with the subject property.

HRECs

This assessment has revealed the following HRECs in connection with the subject property:

- **HREC** – Four USTs ranging in capacity from 1,000- to 6,000-gallons for gasoline and diesel fuel were removed from the subject property with a reported release and was issued closure in 1997 from San Bernardino County Fire Department.

De Minimis Conditions

This assessment has revealed the following de minimis conditions in connection with the subject property.

- Surface staining on the concrete paved surfaces of the warehouse buildings.

R d

Associated with BNSF's acquisition of the subject property, TRC recommends that the following items may need to be addressed during closing and/or development:

- Three groundwater monitoring wells are identified to be associated with the subject property. If the groundwater wells are not planned for future use, the wells and/or associated equipment should be properly abandoned in accordance with applicable regulations for the destruction of water wells.
- If during future grading or redevelopment, evidence for soil contamination is identified, such as staining or odors near the septic system associated with the existing residence and/or historical residences, or unknown buried structures or piping are discovered, further evaluations and soil sampling would be recommended.
- The items identified below should be addressed and/or properly disposed of during closing and/or development.
    - Multiple instances along the eastern perimeter of Parcel 03 where there is poured concrete on the surface.
    - A pile of approximately 60 wooden/plastic pallets observed near the loading docks north of the Western Warehouse.
    - Eighteen 55-gallon drums located near the southwest corner of the Central Warehouse containing soil cutting and water.
    - Low-capacity containers of cleaning supplies located in the restroom inside the Western Warehouse.
    - Five 1-gallon containers of mineral refrigeration oil and four filter-dryer cores.
    - Approximately 12 railroad ties.

D

TRC has made an appropriate inquiry into the commonly known and reasonably ascertainable resources concerning the historical ownership and use of the subject property back to the first development per Section 8.3.8 of ASTM Practice E1527-21. Data gaps identified during this assessment include the following:

1. A completed User Questionnaire was not provided by the User of this assessment. See Section 3.0 for additional information.
2. EDR did not have access to the building reports within the City of Barstow limits.

Based on other historical sources reviewed, Data Gap Numbers 1 and 2 are not considered significant.

d D

7.7.1 Accuracy and Completeness

ASTM Practice E1527-21 recognizes inherent limitations for Phase I ESAs that apply to this report, including:

- Uncertainty Not Eliminated – No Phase I ESA can wholly eliminate uncertainty regarding the potential for RECs in connection with a property. Data gaps identified during this Phase I ESA are listed in Section 7.6.
- Not Exhaustive – A Phase I ESA is not an exhaustive investigation.
- Past Uses of the Property – A review of standard historical sources at intervals less than 5 years is not required.

The Client is advised that the Phase I ESA conducted at the subject property is a limited inquiry into a property's environmental status, cannot wholly eliminate uncertainty, and is not an exhaustive assessment to discover every potential source of environmental liability at the subject property. Therefore, TRC does not make a statement i) of warranty or guarantee, express or implied for any specific use; ii) that the subject property is free of RECs or environmental impairment; iii) that the subject property is "clean;" or iv) that impairments, if any, are limited to those that were discovered while TRC was performing the Phase I ESA. This limiting statement is not meant to compromise the findings of this report; rather, it is meant as a statement of limitations within the ASTM Standard and intended scope of this assessment. Specific limiting conditions identified during the site reconnaissance are described in Section 6.1. Subsurface conditions may differ from the conditions implied by surface observations and can be evaluated more thoroughly through intrusive techniques that are beyond the scope of this assessment. Information in this report is not intended to be used as a construction document and should not be used for demolition, renovation, or other construction purposes.

This report presents TRC's site reconnaissance observations, findings, and conclusions as they existed at the time of the site reconnaissance. TRC makes no representation or warranty that the past or current operations at the property are or have been in compliance with applicable federal, state, and local laws, regulations, and codes. TRC makes no guarantees as to the accuracy or completeness of information obtained from others during the course of this Phase I ESA report. It is possible that information exists beyond the scope of this assessment, or that information was not provided to TRC. Additional information subsequently provided, discovered, or produced may alter findings or conclusions made in this Phase I ESA report. TRC is under no obligation to update this report to reflect such subsequent information. The findings presented in this report are based upon reasonably ascertainable information and observed subject property conditions at the time of the assessment.

This report does not warrant against future operations or conditions, nor does it warrant against operations or conditions present of a type or at a location not assessed. Regardless of the findings stated in this report, TRC is not responsible for consequences or conditions arising from facts that were not fully disclosed to TRC during the assessment.

An independent data research company provided the government agency database referenced in this report. Information regarding surrounding area properties was requested for approximate minimum search distances and was assumed to be correct and complete unless obviously contradicted by TRC's observations or other credible referenced sources reviewed during the assessment.

TRC is not a professional title insurance or land surveyor firm and makes no guarantee, explicit or implied, that any land title records acquired or reviewed, or any physical descriptions or depictions of the property in this report, represent a comprehensive definition or precise delineation of property ownership or boundaries.

7.7.2 Warranties and Representations Disclaimer

TRC prepared this document solely for the benefit of the Client and the User. With regard to third-party recipients of this document, neither TRC, nor the Client, nor the User, nor any of their respective parents, affiliates, or subsidiaries, nor any person acting on their behalf: (a) makes any warranty, expressed or implied, with respect to the use of any information or methods disclosed in this document; or (b) assumes any liability with respect to the use of any information or methods disclosed in this document. Any third-party recipient of this document, by its acceptance or use of this document, releases TRC, the Client, the User, and their parents, affiliates, and subsidiaries from any liability for direct, indirect, economic, incidental, consequential, or special loss or damage whether arising in contract, warranty, express or implied, tort, or otherwise, and irrespective of fault, negligence, and strict liability.

This report does not warrant against: (1) operations or conditions which were not evident from visual observations or historical information provided; (2) conditions which could only be determined by physical sampling or other intrusive investigation techniques; (3) locations other than the client-provided addresses and/or subject property description; or (4) information regarding off-site location(s) (with possible impact to the subject property) not published in publicly available records.

7.7.3 Continued Validity/User Reliance

This report is presumed to be valid, in accordance with, and subject to, the limitations specified in ASTM Practice E1527-21, for a period of 180 days from the completion of each component using the dates provided in Section 8, or until the Client obtains specific information that may materially alter a finding, opinion, or conclusion in this report, or until the Client is notified by TRC that it has obtained specific information that may materially alter a finding, opinion, or conclusion in this report. Additionally, pursuant to ASTM Practice E1527-21, this report is presumed valid if the required components are completed fewer than 180 days prior to the date of acquisition of the property or (for transactions not involving an acquisition) the date of the intended transaction.

7.7.4 Significant Assumptions

During this Phase I ESA, TRC relied on database information; interviews with subject property representatives, regulatory officials, and other individuals having knowledge of subject property operations; and User-provided information as requested in our authorized Scope of Work. TRC has assumed that the information provided is true and accurate. Reliance on electronic database search reports is subject to the limitations set forth in those reports. TRC did not independently verify the information provided. TRC found no reason to question the validity of the information received unless explicitly noted elsewhere in this report. If other information is discovered and/or if previous reports exist that were not provided to TRC, our conclusions may not be valid.

[illegible] R[illegible]R[illegible]

[illegible] [illegible]r[illegible]r[illegible] [illegible]d[illegible]

- Mario Esquivel Contreras

[illegible] [illegible]d[illegible]

[illegible]R[illegible]r[illegible]r[illegible]

D[illegible]r[illegible] D[illegible] [illegible]R[illegible]d[illegible] r[illegible] [illegible]d[illegible]	D[illegible]r[illegible] R[illegible]d D[illegible] [illegible]	[illegible]r[illegible] [illegible]d[illegible]d[illegible]	R[illegible]r[illegible]r[illegible]
Regulatory database search and historical sources	7/16/24	N/A	EDR Inquiry Number: 7708135
Site reconnaissance conducted by Jose Maldonado	6/7/24	N/A	N/A
City of Barstow, Office of the City Clerk	1/17/24	N/A	mchavez@barstowca.org
County of San Bernardino, Department of Land Use Services and Assessors Office	1/15/24	N/A	https://lus.sbcounty.gov/
San Bernardino County Fire Department, Hazardous Materials Division	1/15/24	N/A	hazmatrecords@sbcfire.org
California EPA-Department of Toxic Substances Control	1/15/24	N/A	https://www.envirostor.dtsc.ca.gov/public/
California Regional Water Quality Control Board	N/A	N/A	https://geotracker.waterboards.ca.gov/
California Geologic Energy Management Division	N/A	N/A	https://maps.conservation.ca.gov/doggr/wellfinder/#openModal
Statewide Groundwater Elevation Monitoring	N/A	N/A	https://www.casgem.water.ca.gov/OSS/(S(djxih4z3kwyyucrkgcedicys))/Public/ApplicationHome.aspx

D R d

- ASTM E1527-21, Standard Practice for Environmental Site Assessments: Phase I Environmental Site Assessment Process, dated February 2023. www.astm.org.
- EDR Aerial Photo Decade Package prepared for 25538 West Main Street, Barstow, California 92311, dated 7/15/24. Inquiry number 7708135.10. Aerial photographs were reviewed for the period between 1953 and 2020.
- EDR Certified Sanborn Map Report, prepared for 25538 West Main Street, Barstow, California 92311, dated 7/15/24. Inquiry number 7708135.2.
- EDR City Directory Abstract prepared for 25538 West Main Street, Barstow, California 92311, dated 7/18/24. Inquiry number 7708135.4. City directories were reviewed for various years between 1964 and 2020.
- EDR Environmental Building Permit Report prepared for 25538 West Main Street, Barstow, California 92311, dated 7/15/24. Inquiry number 7708135.7.
- EDR Environmental Lien and AUL Search, prepared for 25538 West Main Street, Barstow, California 92311, dated 7/17/24. Inquiry number 7708135.6.
- EDR Historical Topographic Map Report, prepared for 25538 West Main Street, Barstow, California 92311, dated 7/15/24. Inquiry number 7708135.3. Topographic maps were reviewed for the period between 1932 and 2021.
- EDR Property Tax Map Report, prepared for 25538 West Main Street, Barstow, California 92311, dated 7/15/24. Inquiry number 7708135.5.
- EDR Radius Map with GeoCheck®, prepared for 25538 West Main Street, Barstow, California 92311, dated 7/16/24. Inquiry number 7708135.1.
    - All EDR documents were prepared by EDR LightBox, 6 Armstrong Road, Shelton, Connecticut 06484, (800) 352-0050, https://www.lightboxre.com/product/edr-environmental-data-resources/.
- Google Earth, https://earth.google.com/web/. This website was first reviewed on 7/15/24.
- Mojave Region Hydrographs, USGS Mojave Groundwater Resources. This website was reviewed on 7/15/2024. https://ca.water.usgs.gov/mojave/mojave-morongo-hydrographs.html.

R

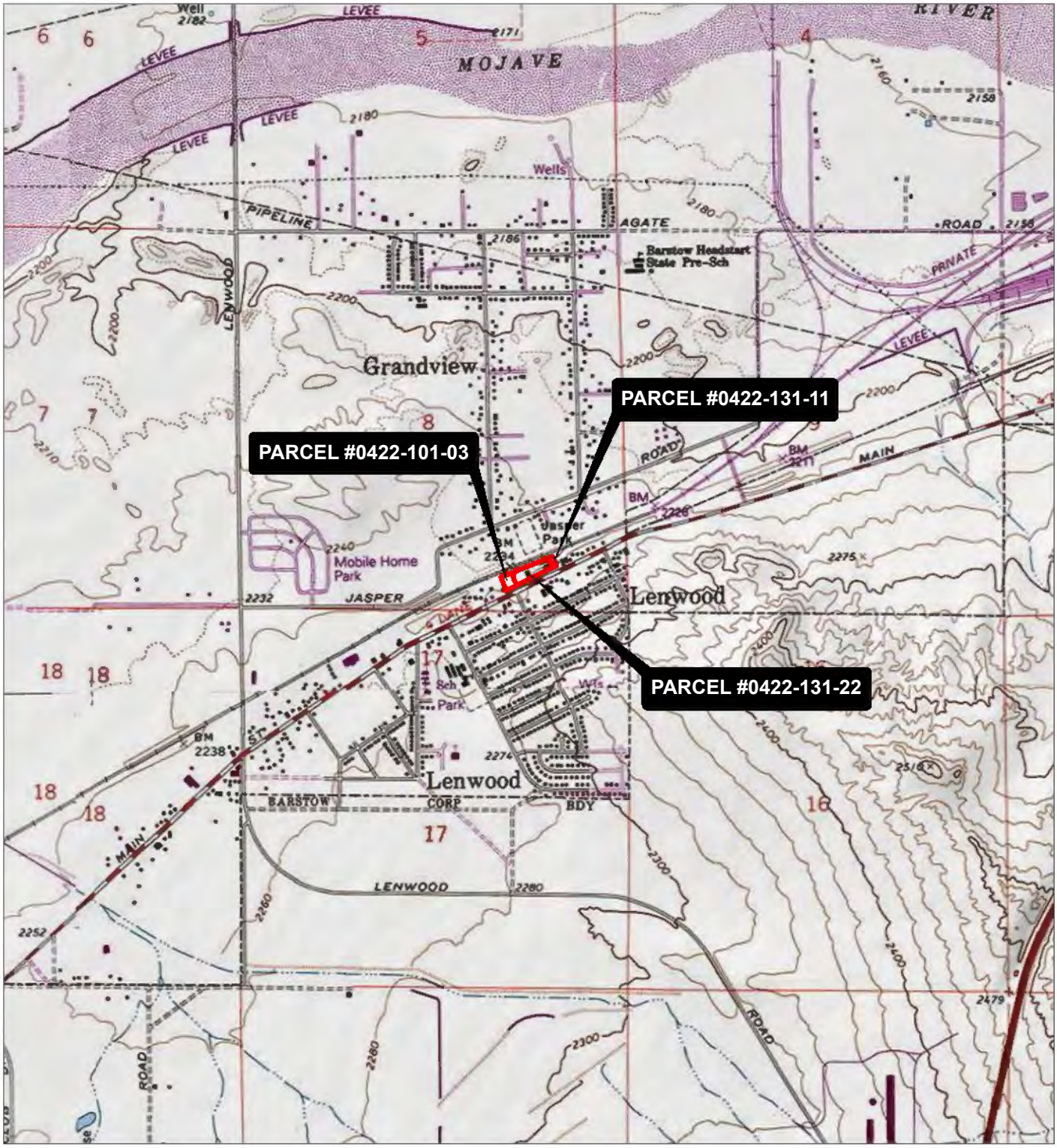

LEGEND

APPROXIMATE PROJECT BOUNDARIES

BASE MAP: USGS COLOR ORTHO IMAGERY
DATA SOURCES: TRC

N

0 1,000 2,000
FEET
1:24,000 1" = 2,000'

PROJECT: **BNSF - LONE OAK BARSTOW LLC**
25538 W. MAIN STREET
BARSTOW, CA 92311

TITLE: **SUBJECT PROPERTY LOCATION**

DRAWN BY:	R. COLLINS	PROJ. NO.:	586182.0000.0000
CHECKED BY:	J. MARTIN		
APPROVED BY:	J. MALDONADO		**FIGURE 1**
DATE:	JULY 2024		

TRC

6 EXECUTIVE CIRCLE
SUITE 200
IRVINE, CA 92614
PHONE: 949.727.9336

FILE: LONE_OAK_PI

COORDINATE SYSTEM: NAD 1983 STATEPLANE CALIFORNIA V FIPS 0405 FEET; MAP ROTATION: 0
-- SAVED BY: RCOLLINS ON 7/9/2024 10:24:01 AM; FILE PATH: T:\1-PROJECTS\BNSF\586182_LONE_OAK\2-APRX\LONE_OAK_PI.APRX; LAYOUT NAME: FIGURE 1

LEGEND

APPROXIMATE PROJECT BOUNDARIES

SOURCE: HISTORIC IMAGE PROVIDED BY EDR, INQUIRY NUMBER 7541531.11.

N

0 150 300 FEET

1:3,600 1" = 300'

PROJECT: BNSF - LONE OAK BARSTOW LLC
25538 W. MAIN STREET
BARSTOW, CA 92311

TITLE: SUBJECT PROPERY LAYOUT - 2020 AERIAL PHOTOGRAPH

DRAWN BY:	R. COLLINS	PROJ. NO.:	586182.0000.0000
CHECKED BY:	J. MARTIN		FIGURE 2
APPROVED BY:	J. MALDONADO		
DATE:	JULY 2024		

TRC

6 EXECUTIVE CIRCLE
SUITE 200
IRVINE, CA 92614
PHONE: 949.727.9336

FILE: LONE_OAK_PI

COORDINATE SYSTEM: NAD 1983 STATEPLANE CALIFORNIA V FIPS 0405 FEET: MAP ROTATION: 0
-- SAVED BY: RCOLLINS ON 7/9/2024, 10:24:01 AM: FILE PATH: T:\1-PROJECTS\BNSF\586182_LONE_OAK\2-APRX\LONE_OAK_PI.APRX: LAYOUT NAME: FIGURE 2 - 2020

[illegible]

[illegible]

Chillers located along the southern exterior of the East Warehouse.

Fire suppression backflow system and pad mounted electrical transformer located along the southwestern exterior of the East Warehouse.

[illegible]

[illegible]

[illegible]

LEGEND

- APPROXIMATE PROPERTY BOUNDARY
- GROUNDWATER MONITORING WELL
- STORM DRAIN

0 210 420 FEET

PROJECT:	[illegible] B R [illegible] M [illegible] R [illegible] B R [illegible] R [illegible]
TITLE:	[illegible] B [illegible] R [illegible] R [illegible]
DRAWN BY: J. MALDONADO	PROJ. NO.: 586182.0000.0000
CHECKED BY: T. GOMOLL	[illegible] R [illegible]
APPROVED BY: T. GOMOLL	
DATE JULY 2024	

TRC

6 EXECUTIVE CIRCLE
SUITE 200
IRVINE, CA 92614
PHONE: 949.7279336

NOTES

GOOGLE EARTH IMAGERY DATED: JUNE 3, 2023.

[illegible]d [illegible]
D[illegible]R[illegible]d[illegible]R[illegible]r[illegible]

25538 W. Main Street
Barstow, CA 92311

Inquiry Number: 7708135.1s
July 16, 2024

EDR Radius Map Report

6 Armstrong Road, 4th floor
Shelton, CT 06484
Toll Free: 800.352.0050
www.edrnet.com

[illegible]

[illegible]	[illegible]
[illegible]	[illegible]
[illegible]	[illegible]
[illegible]	[illegible]
[illegible]	[illegible]
[illegible]	[illegible]
[illegible]	[illegible]
[illegible]	[illegible]

[illegible]

[illegible]	[illegible]
[illegible]	[illegible]
[illegible]	[illegible]
[illegible]	[illegible]
[illegible]	[illegible]
[illegible]	[illegible]
[illegible]	[illegible]

Thank you for your business.
Please contact EDR at 1-800-352-0050
with any questions or comments.

[illegible]

This Report contains certain information obtained from a variety of public and other sources reasonably available to Environmental Data Resources, LLC. It cannot be concluded from this Report that coverage information for the target and surrounding properties does not exist from other sources. This Report is provided on an "AS IS", "AS AVAILABLE" basis. [illegible] Any analyses, estimates, ratings, environmental risk levels, or risk codes provided in this Report are provided for illustrative purposes only, and are not intended to provide, nor should they be interpreted as providing any facts regarding, or prediction or forecast of, any environmental risk for any property. Only an assessment performed by a qualified environmental professional can provide findings, opinions or conclusions regarding the environmental risk or conditions in, on or at any property.

Copyright 2024 by Environmental Data Resources, LLC. All rights reserved. Reproduction in any media or format, in whole or in part, of any report or map of Environmental Data Resources, LLC, or its affiliates, is prohibited without prior written permission.

EDR and its logos (including Sanborn and Sanborn Map) are trademarks of Environmental Data Resources, LLC or its affiliates. All other trademarks used herein are the property of their respective owners.

□□□□□□□□□□□□□MM□R□

A search of available environmental records was conducted by Environmental Data Resources, Inc (EDR). The report was designed to assist parties seeking to meet the search requirements of EPA's Standards and Practices for All Appropriate Inquiries (40 CFR Part 312), the ASTM Standard Practice for Environmental Site Assessments (E1527 - 21), the ASTM Standard Practice for Environmental Site Assessments for Forestland or Rural Property (E2247 - 16), the ASTM Standard Practice for Limited Environmental Due Diligence: Transaction Screen Process (E1528 - 22) or custom requirements developed for the evaluation of environmental risk associated with a parcel of real estate.

□□R□□□□R□□□R□□□□□□RM□□□□□

□DDR□□□

25538 W. MAIN STREET
BARSTOW, CA 92311

□□□RD□□□□□

Latitude (North):	34.8794720 - 34˚ 52' 46.09''
Longitude (West):	117.1046400 - 117˚ 6' 16.70''
Universal Tranverse Mercator:	Zone 11
UTM X (Meters):	490437.2
UTM Y (Meters):	3859485.0
Elevation:	2243 ft. above sea level

□□□□□□□□□R□□□□□M□□□□□□□□□D□□□□□□R□□□□R□□□R□□

Target Property Map:	50005276 BARSTOW, CA
Version Date:	2021
Southeast Map:	50005277 BARSTOW SE, CA
Version Date:	2021
Southwest Map:	50004542 HODGE, CA
Version Date:	2021
Northwest Map:	50004541 HINKLEY, CA
Version Date:	2021

□□R□□□□□□□□R□□□□□□□□□R□□□R□

Portions of Photo from:	20200515
Source:	USDA

MAPPED SITES SUMMARY

Target Property Address:
25538 W. MAIN STREET
BARSTOW, CA 92311

Click on Map ID to see full detail.

MAP ID	SITE NAME	ADDRESS	DATABASE ACRONYMS	RELATIVE ELEVATION	DIST (ft. & mi.) DIRECTION
A1	W.A. THOMPSON DISTRI	25538 W MAIN ST	SWEEPS UST, CA FID UST		TP
A2	HARBOR DISTRIBUTING	25538 MAIN ST	HWTS		TP
A3	W A THOMPSON	25538 W MAIN ST	HWTS, HAZNET		TP
A4	W A THOMPSON CO	25538 MAIN ST W	RGA LUST		TP
A5	W A THOMPSON CO	25538 MAIN ST W	UST FINDER RELEASE		TP
A6	1X W A THOMPSON	25538 W MAIN ST	HWTS		TP
A7	HARBOR DISTRIBUTING	25538 MAIN ST	FINDS		TP
A8	HARBOR DISTRIBUTING	25538 MAIN ST	RCRA NonGen / NLR		TP
A9	HARBOR DISTRIBUTING	25538 MAIN ST	ECHO		TP
A10	WA THOMPSON DISTRIBU	25538 WEST MAIN STRE	HIST UST		TP
A11	W A THOMPSON CO	25538 MAIN ST W	LUST, Cortese, HIST CORTESE, CERS		TP
12	BNSF RAILWAY	25448 MAIN STREET	RCRA NonGen / NLR	Higher	17, 0.003, WSW
A13	UNKNOWN	25513 MAIN ST W	LUST, Cortese, HIST CORTESE, CERS	Higher	33, 0.006, South
A14	UNKNOWN	25513 MAIN ST W	UST FINDER RELEASE	Higher	54, 0.010, SE
A15	LAWRENCE MUNSCHY AND	25511 WEST MAIN STRE	HIST UST	Higher	72, 0.014, SSE
B16	WILKSON RICHARD N &	25600 HWY 66	EDR Hist Auto	Higher	347, 0.066, ENE
C17	SENTRY WELDING & EXH	25408 W MAIN ST	San Bern. Co. Permit, CERS	Lower	367, 0.070, WSW
C18	JASON'S AFFORDABLE A	25372 W MAIN ST	San Bern. Co. Permit	Lower	472, 0.089, WSW
C19	DOLLAR GENERAL 22201	25352 MAIN ST	HWTS, San Bern. Co. Permit	Lower	533, 0.101, WSW
C20	DOLLAR GENERAL 22201	25352 MAIN ST	CERS HAZ WASTE	Lower	533, 0.101, WSW
C21	STOUT BUILDING CONTR	25352 MAIN ST	RCRA NonGen / NLR, E MANIFEST	Lower	533, 0.101, WSW
C22	DOLLAR GENERAL 22201	25352 W MAIN ST	RCRA NonGen / NLR, E MANIFEST	Lower	533, 0.101, WSW
B23	SHIRLEY MORGAN	25644 MAIN ST W	LUST, Cortese, HIST CORTESE, CERS	Higher	588, 0.111, ENE
B24	SHIRLEY MORGAN	25644 MAIN ST W	UST FINDER RELEASE	Higher	588, 0.111, ENE
25	JIMMIE JARMAN	25573 JASPER ROAD	RCRA NonGen / NLR, E MANIFEST	Lower	649, 0.123, NE
26	PROS & GEARS MOBILE	25371 W MAIN ST	RCRA NonGen / NLR	Higher	654, 0.124, SW
27	VERIZON WIRELESS: EA	25475 JASPER RD	San Bern. Co. Permit, CERS	Lower	790, 0.150, NNE
28	JAMES SOUTAR PROPERT	1230 MAIN ST W	LUST, Cortese, HIST CORTESE, CERS	Higher	799, 0.151, ENE
29	STEPHANIE PHILLIPS	25505 BEJOAL STREET	RCRA NonGen / NLR, E MANIFEST	Higher	912, 0.173, South
D30	AARON PRICE	25676 BEJOAL STREET	RCRA NonGen / NLR, E MANIFEST	Higher	940, 0.178, ESE
D31	AARON MCMULLIN	25641 BEJOAL STREET	RCRA NonGen / NLR	Higher	957, 0.181, ESE
E32	JUDY NESS	25425 BEJOAL ST	RCRA NonGen / NLR	Higher	1039, 0.197, SSW
E33	JUDY NESS	25425 BEJOAL ST	RCRA NonGen / NLR, E MANIFEST	Higher	1039, 0.197, SSW
34	TSM SERVICES INC	25277 W MAIN BLDG 18	RCRA-SQG, FINDS, ECHO	Higher	1254, 0.237, WSW
35	MARIA E HURREN	25654 CHERYLE ST	RCRA NonGen / NLR, E MANIFEST	Higher	1291, 0.245, SE
36	DESERT DISPOSAL COMP	?	SWF/LF	Lower	1628, 0.308, NE
37	WHITING BROTHERS	24645 MAIN	LUST, HIST CORTESE	Higher	1647, 0.312, WSW

MM R

R R R R

The target property was identified in the following records. For more information on this property see page 9 of the attached EDR Radius Map report:

Site	Database(s)	EPA ID
W.A. THOMPSON DISTRI 25538 W MAIN ST BARSTOW, CA 92311	SWEEPS UST Status: A Tank Status: A Comp Number: 54415 CA FID UST Facility Id: 36000452 Status: A	N/A
HARBOR DISTRIBUTING 25538 MAIN ST BARSTOW, CA 92311	HWTS	N/A
W A THOMPSON 25538 W MAIN ST BARSTOW, CA 92311	HWTS HAZNET GEPAID: CAC001161920	N/A
W A THOMPSON CO 25538 MAIN ST W BARSTOW, CA	RGA LUST	N/A
W A THOMPSON CO 25538 MAIN ST W BARSTOW, CA 92311	UST FINDER RELEASE	N/A
1X W A THOMPSON 25538 W MAIN ST BARSTOW, CA 92311	HWTS	N/A
HARBOR DISTRIBUTING 25538 MAIN ST BARSTOW, CA 92311	FINDS Registry ID:: 110066336441 Registry ID:: 110070728871	N/A
HARBOR DISTRIBUTING 25538 MAIN ST BARSTOW, CA 92311	RCRA NonGen / NLR EPA ID:: CAL000452099	CAL000452099
HARBOR DISTRIBUTING 25538 MAIN ST BARSTOW, CA 92311	ECHO Registry ID: 110070728871	N/A

□□□□□□□□□□□□MM□R□

WA THOMPSON DISTRIBU
25538 WEST MAIN STRE
BARSTOW, CA 92311

HIST UST N/A
Facility Id: 00000054415

W A THOMPSON CO
25538 MAIN ST W
BARSTOW, CA 92311

LUST N/A
Database: LUST REG 6V, Date of Government Version: 06/07/2005
Database: LUST, Date of Government Version: 03/04/2024
Status: Completed - Case Closed
Global Id: T0607100878
Status: Case Closed
Close Date: 1/30/1997

Cortese
Cleanup Status: COMPLETED - CASE CLOSED

HIST CORTESE
Reg Id: 6B3600754T

CERS

D□□□B□□□□□□ □□□□□M□□□□D□□□□□

No mapped sites were found in EDR's search of available ("reasonably ascertainable ") government records either on the target property or within the search radius around the target property for the following databases:

□□□□D□RD□□□□R□□M□□□□□R□□□RD□

Lists of Federal NPL (Superfund) sites

NPL..... National Priority List
Proposed NPL..... Proposed National Priority List Sites
NPL LIENS..... Federal Superfund Liens

Lists of Federal Delisted NPL sites

Delisted NPL..... National Priority List Deletions

Lists of Federal sites subject to CERCLA removals and CERCLA orders

FEDERAL FACILITY..... Federal Facility Site Information listing
SEMS..... Superfund Enterprise Management System

Lists of Federal CERCLA sites with NFRAP

SEMS-ARCHIVE..... Superfund Enterprise Management System Archive

Lists of Federal RCRA facilities undergoing Corrective Action

CORRACTS..... Corrective Action Report

Lists of Federal RCRA TSD facilities

RCRA-TSDF..... RCRA - Treatment, Storage and Disposal

Lists of Federal RCRA generators

RCRA-LQG..... RCRA - Large Quantity Generators
RCRA-VSQG..... RCRA - Very Small Quantity Generators (Formerly Conditionally Exempt Small Quantity Generators)

Federal institutional controls / engineering controls registries

LUCIS..... Land Use Control Information System
US ENG CONTROLS..... Engineering Controls Sites List
US INST CONTROLS..... Institutional Controls Sites List

Federal ERNS list

ERNS..... Emergency Response Notification System

Lists of state- and tribal (Superfund) equivalent sites

RESPONSE..... State Response Sites

Lists of state- and tribal hazardous waste facilities

ENVIROSTOR..... EnviroStor Database

Lists of state and tribal leaking storage tanks

INDIAN LUST..... Leaking Underground Storage Tanks on Indian Land
CPS-SLIC..... Statewide SLIC Cases

Lists of state and tribal registered storage tanks

FEMA UST..... Underground Storage Tank Listing
UST..... Active UST Facilities
AST..... Aboveground Petroleum Storage Tank Facilities
INDIAN UST..... Underground Storage Tanks on Indian Land

Lists of state and tribal voluntary cleanup sites

INDIAN VCP..... Voluntary Cleanup Priority Listing
VCP..... Voluntary Cleanup Program Properties

Lists of state and tribal brownfield sites

BROWNFIELDS..... Considered Brownfieds Sites Listing

DDRMRRD

Local Brownfield lists

US BROWNFIELDS..... A Listing of Brownfields Sites

Local Lists of Landfill / Solid Waste Disposal Sites

WMUDS/SWAT..... Waste Management Unit Database
SWRCY..... Recycler Database
HAULERS..... Registered Waste Tire Haulers Listing
INDIAN ODI..... Report on the Status of Open Dumps on Indian Lands
ODI..... Open Dump Inventory
DEBRIS REGION 9..... Torres Martinez Reservation Illegal Dump Site Locations
IHS OPEN DUMPS..... Open Dumps on Indian Land

Local Lists of Hazardous waste / Contaminated Sites

US HIST CDL..... Delisted National Clandestine Laboratory Register
HIST Cal-Sites..... Historical Calsites Database
SCH..... School Property Evaluation Program
CDL..... Clandestine Drug Labs
Toxic Pits..... Toxic Pits Cleanup Act Sites
US CDL..... National Clandestine Laboratory Register

Local Lists of Registered Storage Tanks

CERS TANKS..... California Environmental Reporting System (CERS) Tanks

Local Land Records

LIENS..... Environmental Liens Listing
LIENS 2..... CERCLA Lien Information
DEED..... Deed Restriction Listing

Records of Emergency Release Reports

HMIRS..... Hazardous Materials Information Reporting System
CHMIRS..... California Hazardous Material Incident Report System
LDS..... Land Disposal Sites Listing
MCS..... Military Cleanup Sites Listing
SPILLS 90..... SPILLS 90 data from FirstSearch

Other Ascertainable Records

FUDS..... Formerly Used Defense Sites
DOD..... Department of Defense Sites
SCRD DRYCLEANERS..... State Coalition for Remediation of Drycleaners Listing
US FIN ASSUR..... Financial Assurance Information
EPA WATCH LIST..... EPA WATCH LIST
2020 COR ACTION..... 2020 Corrective Action Program List
TSCA..... Toxic Substances Control Act
TRIS..... Toxic Chemical Release Inventory System
SSTS..... Section 7 Tracking Systems
ROD..... Records Of Decision
RMP..... Risk Management Plans
RAATS..... RCRA Administrative Action Tracking System
PRP..... Potentially Responsible Parties
PADS..... PCB Activity Database System
ICIS..... Integrated Compliance Information System

FTTS	FIFRA/ TSCA Tracking System - FIFRA (Federal Insecticide, Fungicide, & Rodenticide Act)/TSCA (Toxic Substances Control Act)
MLTS	Material Licensing Tracking System
COAL ASH DOE	Steam-Electric Plant Operation Data
COAL ASH EPA	Coal Combustion Residues Surface Impoundments List
PCB TRANSFORMER	PCB Transformer Registration Database
RADINFO	Radiation Information Database
HIST FTTS	FIFRA/TSCA Tracking System Administrative Case Listing
DOT OPS	Incident and Accident Data
CONSENT	Superfund (CERCLA) Consent Decrees
INDIAN RESERV	Indian Reservations
FUSRAP	Formerly Utilized Sites Remedial Action Program
UMTRA	Uranium Mill Tailings Sites
LEAD SMELTERS	Lead Smelter Sites
US AIRS	Aerometric Information Retrieval System Facility Subsystem
US MINES	Mines Master Index File
ABANDONED MINES	Abandoned Mines
MINES MRDS	Mineral Resources Data System
UXO	Unexploded Ordnance Sites
DOCKET HWC	Hazardous Waste Compliance Docket Listing
FUELS PROGRAM	EPA Fuels Program Registered Listing
PFAS NPL	Superfund Sites with PFAS Detections Information
PFAS FEDERAL SITES	Federal Sites PFAS Information
PFAS TRIS	List of PFAS Added to the TRI
PFAS TSCA	PFAS Manufacture and Imports Information
PFAS RCRA MANIFEST	PFAS Transfers Identified In the RCRA Database Listing
PFAS ATSDR	PFAS Contamination Site Location Listing
PFAS WQP	Ambient Environmental Sampling for PFAS
PFAS NPDES	Clean Water Act Discharge Monitoring Information
PFAS PROJECT	NORTHEASTERN UNIVERSITY PFAS PROJECT
PFAS ECHO	Facilities in Industries that May Be Handling PFAS Listing
PFAS ECHO FIRE TRAIN	Facilities in Industries that May Be Handling PFAS Listing
PFAS PT 139 AIRPORT	All Certified Part 139 Airports PFAS Information Listing
AQUEOUS FOAM NRC	Aqueous Foam Related Incidents Listing
BIOSOLIDS	ICIS-NPDES Biosolids Facility Data
UST FINDER	UST Finder Database
PFAS	PFAS Investigation Site Location Listing
AQUEOUS FOAM	Former Fire Training Facility Assessments Listing
CA BOND EXP. PLAN	Bond Expenditure Plan
CHROME PLATING	Chrome Plating Facilities Listing
CUPA Listings	CUPA Resources List
DRYCLEANERS	Cleaner Facilities
EMI	Emissions Inventory Data
ENF	Enforcement Action Listing
Financial Assurance	Financial Assurance Information Listing
ICE	Inspection, Compliance and Enforcement
HWP	EnviroStor Permitted Facilities Listing
HWT	Registered Hazardous Waste Transporter Database
MINES	Mines Site Location Listing
MWMP	Medical Waste Management Program Listing
NPDES	NPDES Permits Listing
PEST LIC	Pesticide Regulation Licenses Listing
PROC	Certified Processors Database
Notify 65	Proposition 65 Records
HAZMAT	Hazardous Material Facilities

□□□□□□□□□□□□MM□R□

UIC..... UIC Listing
UIC GEO..... UIC GEO (GEOTRACKER)
WASTEWATER PITS..... Oil Wastewater Pits Listing
WDS..... Waste Discharge System
WIP..... Well Investigation Program Case List
MILITARY PRIV SITES..... MILITARY PRIV SITES (GEOTRACKER)
PROJECT..... PROJECT (GEOTRACKER)
WDR..... Waste Discharge Requirements Listing
CIWQS..... California Integrated Water Quality System
NON-CASE INFO..... NON-CASE INFO (GEOTRACKER)
OTHER OIL GAS..... OTHER OIL & GAS (GEOTRACKER)
PROD WATER PONDS..... PROD WATER PONDS (GEOTRACKER)
SAMPLING POINT..... SAMPLING POINT (GEOTRACKER)
WELL STIM PROJ..... Well Stimulation Project (GEOTRACKER)

□DR□□□□R□□□□□□R□□□R□□□RD□

EDR Exclusive Records

EDR MGP..... EDR Proprietary Manufactured Gas Plants
EDR Hist Cleaner..... EDR Exclusive Historical Cleaners

□DR□R□□□□□R□D□□□□R□M□□□□□R□□□□□

Exclusive Recovered Govt. Archives

RGA LF..... Recovered Government Archive Solid Waste Facilities List

□□RR□□□D□□□□□□□□□□□R□□□R□□□□□□

Surrounding sites were identified in the following databases.

Elevations have been determined from the USGS Digital Elevation Model and should be evaluated on a relative (not an absolute) basis. Relative elevation information between sites of close proximity should be field verified. Sites with an elevation equal to or higher than the target property have been differentiated below from sites with an elevation lower than the target property.
Page numbers and map identification numbers refer to the EDR Radius Map report where detailed data on individual sites can be reviewed.

Sites listed in ***bold italics*** are in multiple databases.

Unmappable (orphan) sites are not considered in the foregoing analysis.

□□□□D□RD□□□□R□□M□□□□□R□□□RD□

Lists of Federal RCRA generators

RCRA-SQG: RCRAInfo is EPA's comprehensive information system, providing access to data supporting the Resource Conservation and Recovery Act (RCRA) of 1976 and the Hazardous and Solid Waste Amendments (HSWA) of 1984. The database includes selective information on sites which generate, transport, store, treat and/or dispose of hazardous waste as defined by the Resource Conservation and Recovery Act (RCRA). Small quantity generators (SQGs) generate between 100 kg and 1,000 kg of hazardous waste per month.

A review of the RCRA-SQG list, as provided by EDR, and dated 06/03/2024 has revealed that there is 1

RCRA-SQG site within approximately 0.25 miles of the target property.

r	ddr	Dr D	M D	
TSM SERVICES INC	***25277 W MAIN BLDG 18***	***WSW 1/8 - 1/4 (0.237 mi.)***	***34***	***89***
EPA ID:: CA0000967141				

Lists of state and tribal landfills and solid waste disposal facilities

SWF/LF: The Solid Waste Facilities/Landfill Sites records typically contain an inventory of solid waste disposal facilities or landfills in a particular state. The data come from the Integrated Waste Management Board's Solid Waste Information System (SWIS) database.

A review of the SWF/LF list, as provided by EDR, has revealed that there is 1 SWF/LF site within approximately 0.5 miles of the target property.

r	ddr	Dr D	M D	
DESERT DISPOSAL COMP	?	NE 1/4 - 1/2 (0.308 mi.)	36	96
Database: SWF/LF (SWIS), Date of Government Version: 02/05/2024				
Facility ID: 36-CR-0018				
Operational Status: Closed				
Regulation Status: TBD (Pending Investigation)				

Lists of state and tribal leaking storage tanks

LUST: Leaking Underground Storage Tank (LUST) Sites included in GeoTracker. GeoTracker is the Water Boards data management system for sites that impact, or have the potential to impact, water quality in California, with emphasis on groundwater.

A review of the LUST list, as provided by EDR, has revealed that there are 4 LUST sites within approximately 0.5 miles of the target property.

r	ddr	Dr D	M D	
UNKNOWN	***25513 MAIN ST W***	***S 0 - 1/8 (0.006 mi.)***	***A13***	***27***
Database: LUST REG 6V, Date of Government Version: 06/07/2005				
Database: LUST, Date of Government Version: 03/04/2024				
Status: Completed - Case Closed				
Global Id: T0607100640				
Status: Case Closed				
Close Date: 3/31/1988				
SHIRLEY MORGAN	***25644 MAIN ST W***	***ENE 0 - 1/8 (0.111 mi.)***	***B23***	***54***
Database: LUST REG 6V, Date of Government Version: 06/07/2005				
Database: LUST, Date of Government Version: 03/04/2024				
Status: Completed - Case Closed				
Global Id: T0607100927				
Status: Case Closed				
Close Date: 5/11/2000				
JAMES SOUTAR PROPERT	***1230 MAIN ST W***	***ENE 1/8 - 1/4 (0.151 mi.)***	***28***	***68***
Database: LUST REG 6V, Date of Government Version: 06/07/2005				
Database: LUST, Date of Government Version: 03/04/2024				

Status: Completed - Case Closed
Global Id: T0607100853
Status: Leak being confirmed

WHITING BROTHERS	***24645 MAIN***	***WSW 1/4 - 1/2 (0.312 mi.)***	***37***	***96***

Database: LUST REG 6V, Date of Government Version: 06/07/2005
Status: Remedial action (cleanup) Underway

DDRMRRD

Local Lists of Hazardous waste / Contaminated Sites

CERS HAZ WASTE: List of sites in the California Environmental Protection Agency (CalEPA) Regulated Site Portal which fall under the Hazardous Chemical Management, Hazardous Waste Onsite Treatment, Household Hazardous Waste Collection, Hazardous Waste Generator, and RCRA LQ HW Generator programs.

A review of the CERS HAZ WASTE list, as provided by EDR, and dated 07/10/2024 has revealed that there is 1 CERS HAZ WASTE site within approximately 0.25 miles of the target property.

r	ddr	Dr D	M D	
DOLLAR GENERAL 22201	25352 MAIN ST	WSW 0 - 1/8 (0.101 mi.)	C20	40

Local Lists of Registered Storage Tanks

HIST UST: Historical UST Registered Database.

A review of the HIST UST list, as provided by EDR, and dated 10/15/1990 has revealed that there is 1 HIST UST site within approximately 0.25 miles of the target property.

r	ddr	Dr D	M D	
LAWRENCE MUNSCHY AND Facility Id: 00000005873	25511 WEST MAIN STRE	SSE 0 - 1/8 (0.014 mi.)	A15	31

Other Ascertainable Records

RCRA NonGen / NLR: RCRAInfo is EPA's comprehensive information system, providing access to data supporting the Resource Conservation and Recovery Act (RCRA) of 1976 and the Hazardous and Solid Waste Amendments (HSWA) of 1984. The database includes selective information on sites which generate, transport, store, treat and/or dispose of hazardous waste as defined by the Resource Conservation and Recovery Act (RCRA). Non-Generators do not presently generate hazardous waste.

A review of the RCRA NonGen / NLR list, as provided by EDR, and dated 06/03/2024 has revealed that there are 11 RCRA NonGen / NLR sites within approximately 0.25 miles of the target property.

r	ddr	Dr D	M D	
BNSF RAILWAY	25448 MAIN STREET	WSW 0 - 1/8 (0.003 mi.)	12	24

EPA ID:: CAC003242598				
PROS & GEARS MOBILE EPA ID:: CAL000466549	25371 W MAIN ST	SW 0 - 1/8 (0.124 mi.)	26	63
STEPHANIE PHILLIPS EPA ID:: CAC002992272	***25505 BEJOAL STREET***	***S 1/8 - 1/4 (0.173 mi.)***	***29***	***73***
AARON PRICE EPA ID:: CAC003136066	***25676 BEJOAL STREET***	***ESE 1/8 - 1/4 (0.178 mi.)***	***D30***	***77***
AARON MCMULLIN EPA ID:: CAC003255730	25641 BEJOAL STREET	ESE 1/8 - 1/4 (0.181 mi.)	D31	81
JUDY NESS EPA ID:: CAC003034729	25425 BEJOAL ST	SSW 1/8 - 1/4 (0.197 mi.)	E32	83
JUDY NESS EPA ID:: CAC003034732	***25425 BEJOAL ST***	***SSW 1/8 - 1/4 (0.197 mi.)***	***E33***	***85***
MARIA E HURREN EPA ID:: CAC003180776	***25654 CHERYLE ST***	***SE 1/8 - 1/4 (0.245 mi.)***	***35***	***92***

r	ddr	Dr D	M D	
STOUT BUILDING CONTR EPA ID:: CAC003127267	***25352 MAIN ST***	***WSW 0 - 1/8 (0.101 mi.)***	***C21***	***42***
DOLLAR GENERAL 22201 EPA ID:: CAL000466913	***25352 W MAIN ST***	***WSW 0 - 1/8 (0.101 mi.)***	***C22***	***47***
JIMMIE JARMAN EPA ID:: CAC002996419	***25573 JASPER ROAD***	***NE 0 - 1/8 (0.123 mi.)***	***25***	***59***

UST FINDER RELEASE: US EPA's UST Finder data is a national composite of leaking underground storage tanks. This data contains information about, and locations of, leaking underground storage tanks. Data was collected from state sources and standardized into a national profile by EPA's Office of Underground Storage Tanks, Office of Research and Development, and the Association of State and Territorial Solid Waste Management Officials.

A review of the UST FINDER RELEASE list, as provided by EDR, and dated 06/08/2023 has revealed that there are 2 UST FINDER RELEASE sites within approximately 0.5 miles of the target property.

r	ddr	Dr D	M D	
UNKNOWN	25513 MAIN ST W	SE 0 - 1/8 (0.010 mi.)	A14	30
SHIRLEY MORGAN	25644 MAIN ST W	ENE 0 - 1/8 (0.111 mi.)	B24	58

E MANIFEST: EPA established a national system for tracking hazardous waste shipments electronically. This system, known as ?e-Manifest,? will modernize the nation?s cradle-to-grave hazardous waste tracking process while saving valuable time, resources, and dollars for industry and states.

A review of the E MANIFEST list, as provided by EDR, and dated 07/24/2023 has revealed that there are 7 E MANIFEST sites within approximately 0.25 miles of the target property.

r	ddr	Dr D	M D	
STEPHANIE PHILLIPS	***25505 BEJOAL STREET***	***S 1/8 - 1/4 (0.173 mi.)***	***29***	***73***
AARON PRICE	***25676 BEJOAL STREET***	***ESE 1/8 - 1/4 (0.178 mi.)***	***D30***	***77***
JUDY NESS	***25425 BEJOAL ST***	***SSW 1/8 - 1/4 (0.197 mi.)***	***E33***	***85***
MARIA E HURREN	***25654 CHERYLE ST***	***SE 1/8 - 1/4 (0.245 mi.)***	***35***	***92***

MMR

r	ddr	Dr D	M D	
STOUT BUILDING CONTR	***25352 MAIN ST***	***WSW 0 - 1/8 (0.101 mi.)***	***C21***	***42***
DOLLAR GENERAL 22201	***25352 W MAIN ST***	***WSW 0 - 1/8 (0.101 mi.)***	***C22***	***47***
JIMMIE JARMAN	***25573 JASPER ROAD***	***NE 0 - 1/8 (0.123 mi.)***	***25***	***59***

Cortese: The sites for the list are designated by the State Water Resource Control Board (LUST), the Integrated Waste Board (SWF/LS), and the Department of Toxic Substances Control (Cal-Sites).

A review of the Cortese list, as provided by EDR, and dated 03/19/2024 has revealed that there are 3 Cortese sites within approximately 0.5 miles of the target property.

r	ddr	Dr D	M D	
UNKNOWN	***25513 MAIN ST W***	***S 0 - 1/8 (0.006 mi.)***	***A13***	***27***
Cleanup Status: COMPLETED - CASE CLOSED				
SHIRLEY MORGAN	***25644 MAIN ST W***	***ENE 0 - 1/8 (0.111 mi.)***	***B23***	***54***
Cleanup Status: COMPLETED - CASE CLOSED				
JAMES SOUTAR PROPERT	***1230 MAIN ST W***	***ENE 1/8 - 1/4 (0.151 mi.)***	***28***	***68***
Cleanup Status: COMPLETED - CASE CLOSED				

HIST CORTESE: The sites for the list are designated by the State Water Resource Control Board [LUST], the Integrated Waste Board [SWF/LS], and the Department of Toxic Substances Control [CALSITES]. This listing is no longer updated by the state agency.

A review of the HIST CORTESE list, as provided by EDR, and dated 04/01/2001 has revealed that there are 4 HIST CORTESE sites within approximately 0.5 miles of the target property.

r	ddr	Dr D	M D	
UNKNOWN	***25513 MAIN ST W***	***S 0 - 1/8 (0.006 mi.)***	***A13***	***27***
Reg Id: 6B3600014T				
SHIRLEY MORGAN	***25644 MAIN ST W***	***ENE 0 - 1/8 (0.111 mi.)***	***B23***	***54***
Reg Id: 6B3600911T				
JAMES SOUTAR PROPERT	***1230 MAIN ST W***	***ENE 1/8 - 1/4 (0.151 mi.)***	***28***	***68***
Reg Id: 6B3600658T				
WHITING BROTHERS	***24645 MAIN***	***WSW 1/4 - 1/2 (0.312 mi.)***	***37***	***96***
Reg Id: 6B3600033T				

San Bern. Co. Permit: San Bernardino County Fire Department Hazardous Materials Division.

A review of the San Bern. Co. Permit list, as provided by EDR, and dated 02/13/2024 has revealed that there are 4 San Bern. Co. Permit sites within approximately 0.25 miles of the target property.

r	ddr	Dr D	M D	
SENTRY WELDING & EXH	***25408 W MAIN ST***	***WSW 0 - 1/8 (0.070 mi.)***	***C17***	***32***
Facility Status: ACTIVE				
Facility Status: INACTIVE				
Facility Id: FA0008059				
JASON'S AFFORDABLE A	25372 W MAIN ST	WSW 0 - 1/8 (0.089 mi.)	C18	38

Facility Status: INACTIVE Facility Id: FA0013986				
DOLLAR GENERAL 22201 Facility Status: ACTIVE Facility Id: FA0019114	***25352 MAIN ST***	***WSW 0 - 1/8 (0.101 mi.)***	***C19***	***39***
VERIZON WIRELESS: EA Facility Status: ACTIVE Facility Id: FA0017609	***25475 JASPER RD***	***NNE 1/8 - 1/4 (0.150 mi.)***	***27***	***65***

DR R R RD

EDR Exclusive Records

EDR Hist Auto: EDR has searched selected national collections of business directories and has collected listings of potential gas station/filling station/service station sites that were available to EDR researchers. EDR's review was limited to those categories of sources that might, in EDR's opinion, include gas station/filling station/service station establishments. The categories reviewed included, but were not limited to gas, gas station, gasoline station, filling station, auto, automobile repair, auto service station, service station, etc. This database falls within a category of information EDR classifies as "High Risk Historical Records", or HRHR. EDR's HRHR effort presents unique and sometimes proprietary data about past sites and operations that typically create environmental concerns, but may not show up in current government records searches.

A review of the EDR Hist Auto list, as provided by EDR, has revealed that there is 1 EDR Hist Auto site within approximately 0.125 miles of the target property.

r	ddr	D r D	M D	
WILKSON RICHARD N &	25600 HWY 66	ENE 0 - 1/8 (0.066 mi.)	B16	32

MMR

Due to poor or inadequate address information, the following sites were not mapped. Count: 3 records.

Site Name	Database(s)
	CDL
	CDL
FA BARSTOW LLC DBA FIX AUTO BARSTO	RCRA NonGen / NLR

OVERVIEW MAP - 7708135.1S

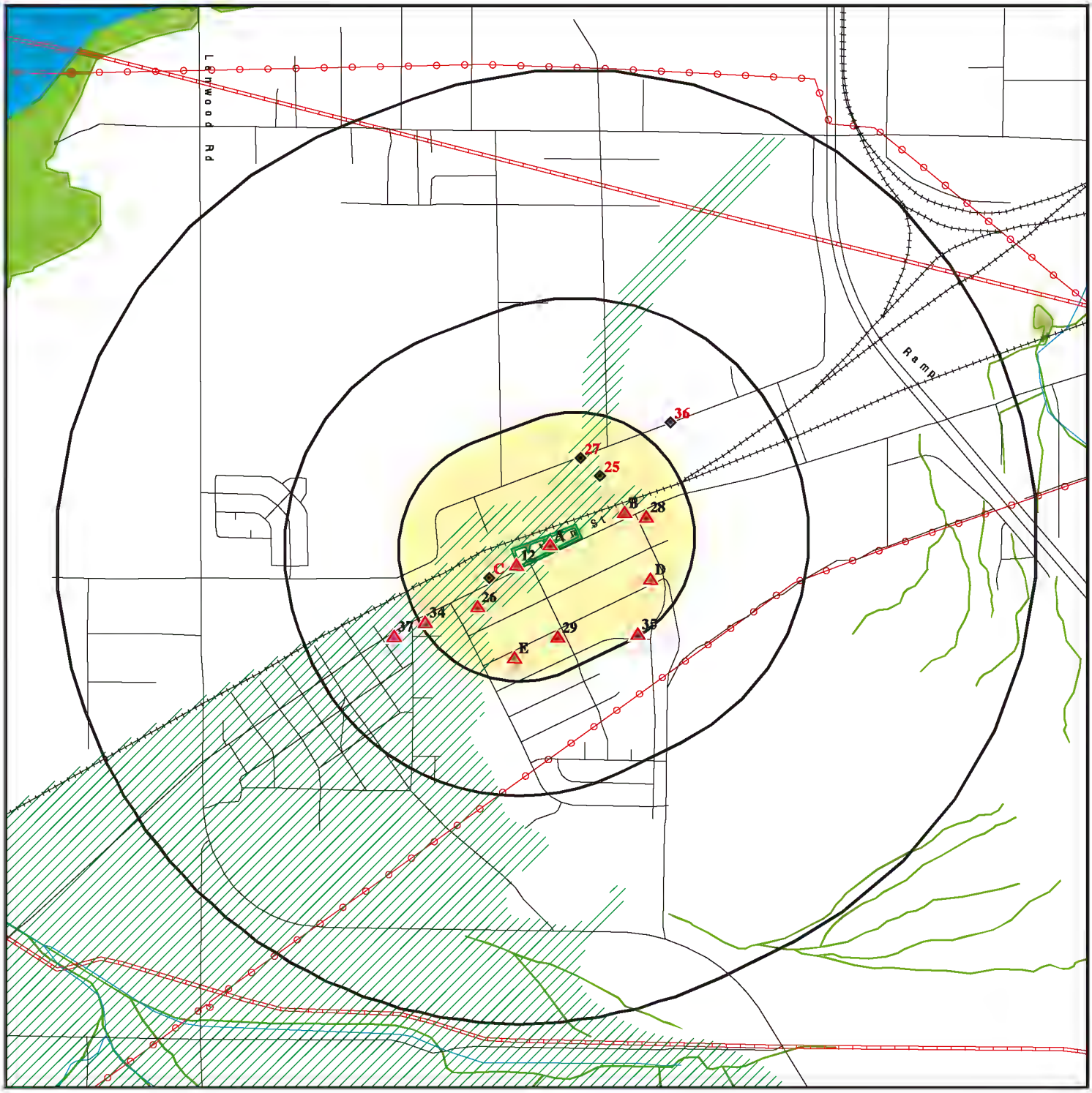

0 1/4 1/2 1 Miles

- Target Property
- Sites at elevations higher than or equal to the target property
- Sites at elevations lower than the target property
- Manufactured Gas Plants
- National Priority List Sites
- Dept. Defense Sites
- Indian Reservations BIA
- Power transmission lines
- Pipelines
- Special Flood Hazard Area (1%)
- 0.2% Annual Chance Flood Hazard
- National Wetland Inventory
- State Wetlands
- Areas of Concern

This report includes Interactive Map Layers to display and/or hide map information. The legend includes only those icons for the default map view.

SITE NAME: Lone Oak Barstow LLC	CLIENT: TRC Environmental Consultants
ADDRESS: 25538 W. Main Street Barstow CA 92311	CONTACT: Jose Maldonado INQUIRY #: 7708135.1s
LAT/LONG: 34.879472 / 117.10464	DATE: July 16, 2024 4:24 pm

Copyright © 2024 EDR, Inc. © 2015 TomTom Rel. 2015.

DETAIL MAP - 7708135.1S

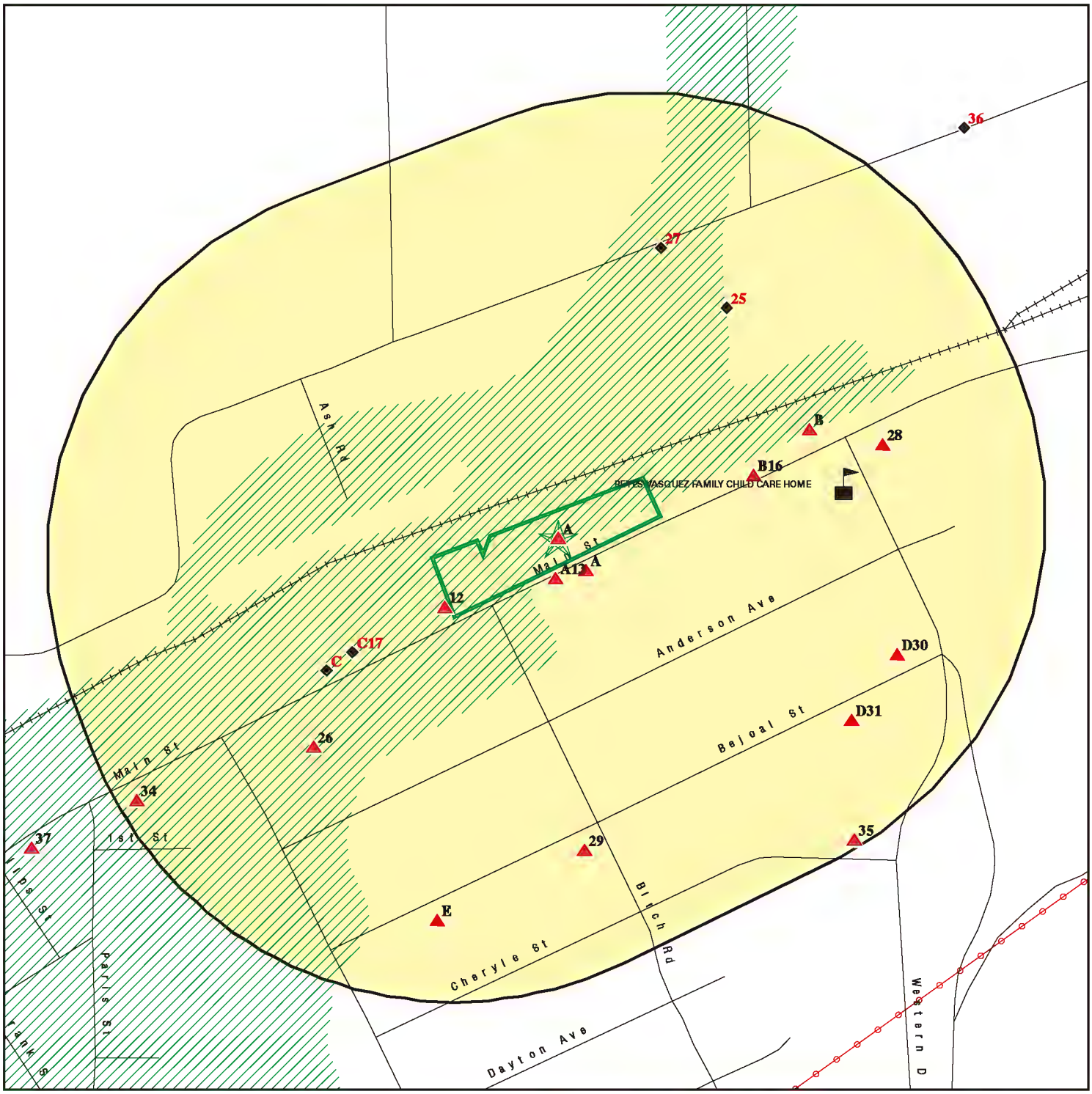

0 1/16 1/8 1/4 Miles

- Target Property
- Sites at elevations higher than or equal to the target property
- Sites at elevations lower than the target property
- Manufactured Gas Plants
- Sensitive Receptors
- National Priority List Sites
- Dept. Defense Sites
- Indian Reservations BIA
- Power transmission lines
- Special Flood Hazard Area (1%)
- 0.2% Annual Chance Flood Hazard
- Areas of Concern

This report includes Interactive Map Layers to display and/or hide map information. The legend includes only those icons for the default map view.

SITE NAME: Lone Oak Barstow LLC	CLIENT: TRC Environmental Consultants
ADDRESS: 25538 W. Main Street Barstow CA 92311	CONTACT: Jose Maldonado
LAT/LONG: 34.879472 / 117.10464	INQUIRY #: 7708135.1s DATE: July 16, 2024 4:25 pm

Copyright © 2024 EDR, Inc. © 2015 TomTom Rel. 2015.

M□□□□□D□□□□□□MM□R□

Database	Search Distance (Miles)	Target Property	< 1/8	1/8 - 1/4	1/4 - 1/2	1/2 - 1	> 1	Total Plotted
□□□□D□RD□□□□R□□M□□□□□R□□□RD□								
Lists of Federal NPL (Superfund) sites								
NPL	1.000		0	0	0	0	NR	0
Proposed NPL	1.000		0	0	0	0	NR	0
NPL LIENS	1.000		0	0	0	0	NR	0
Lists of Federal Delisted NPL sites								
Delisted NPL	1.000		0	0	0	0	NR	0
Lists of Federal sites subject to CERCLA removals and CERCLA orders								
FEDERAL FACILITY	0.500		0	0	0	NR	NR	0
SEMS	0.500		0	0	0	NR	NR	0
Lists of Federal CERCLA sites with NFRAP								
SEMS-ARCHIVE	0.500		0	0	0	NR	NR	0
Lists of Federal RCRA facilities undergoing Corrective Action								
CORRACTS	1.000		0	0	0	0	NR	0
Lists of Federal RCRA TSD facilities								
RCRA-TSDF	0.500		0	0	0	NR	NR	0
Lists of Federal RCRA generators								
RCRA-LQG	0.250		0	0	NR	NR	NR	0
RCRA-SQG	0.250		0	1	NR	NR	NR	1
RCRA-VSQG	0.250		0	0	NR	NR	NR	0
Federal institutional controls / engineering controls registries								
LUCIS	0.500		0	0	0	NR	NR	0
US ENG CONTROLS	0.500		0	0	0	NR	NR	0
US INST CONTROLS	0.500		0	0	0	NR	NR	0
Federal ERNS list								
ERNS	0.001		0	NR	NR	NR	NR	0
Lists of state- and tribal (Superfund) equivalent sites								
RESPONSE	1.000		0	0	0	0	NR	0
Lists of state- and tribal hazardous waste facilities								
ENVIROSTOR	1.000		0	0	0	0	NR	0
Lists of state and tribal landfills and solid waste disposal facilities								
SWF/LF	0.500		0	0	1	NR	NR	1

M□□□□□D□□ □□□□MM□R□

Database	Search Distance (Miles)	Target Property	< 1/8	1/8 - 1/4	1/4 - 1/2	1/2 - 1	> 1	Total Plotted
Lists of state and tribal leaking storage tanks								
LUST	0.500	1	2	1	1	NR	NR	5
INDIAN LUST	0.500		0	0	0	NR	NR	0
CPS-SLIC	0.500		0	0	0	NR	NR	0
Lists of state and tribal registered storage tanks								
FEMA UST	0.250		0	0	NR	NR	NR	0
UST	0.250		0	0	NR	NR	NR	0
AST	0.250		0	0	NR	NR	NR	0
INDIAN UST	0.250		0	0	NR	NR	NR	0
Lists of state and tribal voluntary cleanup sites								
INDIAN VCP	0.500		0	0	0	NR	NR	0
VCP	0.500		0	0	0	NR	NR	0
Lists of state and tribal brownfield sites								
BROWNFIELDS	0.500		0	0	0	NR	NR	0
□DD□□□□□□□□□R□□M□□□□□□R□□□RD□								
Local Brownfield lists								
US BROWNFIELDS	0.500		0	0	0	NR	NR	0
Local Lists of Landfill / Solid Waste Disposal Sites								
WMUDS/SWAT	0.500		0	0	0	NR	NR	0
SWRCY	0.500		0	0	0	NR	NR	0
HAULERS	0.001		0	NR	NR	NR	NR	0
INDIAN ODI	0.500		0	0	0	NR	NR	0
ODI	0.500		0	0	0	NR	NR	0
DEBRIS REGION 9	0.500		0	0	0	NR	NR	0
IHS OPEN DUMPS	0.500		0	0	0	NR	NR	0
Local Lists of Hazardous waste / Contaminated Sites								
US HIST CDL	0.001		0	NR	NR	NR	NR	0
HIST Cal-Sites	1.000		0	0	0	0	NR	0
SCH	0.250		0	0	NR	NR	NR	0
CDL	0.001		0	NR	NR	NR	NR	0
Toxic Pits	1.000		0	0	0	0	NR	0
CERS HAZ WASTE	0.250		1	0	NR	NR	NR	1
US CDL	0.001		0	NR	NR	NR	NR	0
Local Lists of Registered Storage Tanks								
SWEEPS UST	0.250	1	0	0	NR	NR	NR	1
HIST UST	0.250	1	1	0	NR	NR	NR	2
CERS TANKS	0.250		0	0	NR	NR	NR	0
CA FID UST	0.250	1	0	0	NR	NR	NR	1
Local Land Records								
LIENS	0.001		0	NR	NR	NR	NR	0

M□□□□□D□□□□□□MM□R□

Database	Search Distance (Miles)	Target Property	< 1/8	1/8 - 1/4	1/4 - 1/2	1/2 - 1	> 1	Total Plotted
LIENS 2	0.001		0	NR	NR	NR	NR	0
DEED	0.500		0	0	0	NR	NR	0
Records of Emergency Release Reports								
HMIRS	0.001		0	NR	NR	NR	NR	0
CHMIRS	0.001		0	NR	NR	NR	NR	0
LDS	0.001		0	NR	NR	NR	NR	0
MCS	0.001		0	NR	NR	NR	NR	0
SPILLS 90	0.001		0	NR	NR	NR	NR	0
Other Ascertainable Records								
RCRA NonGen / NLR	0.250	1	5	6	NR	NR	NR	12
FUDS	1.000		0	0	0	0	NR	0
DOD	1.000		0	0	0	0	NR	0
SCRD DRYCLEANERS	0.500		0	0	0	NR	NR	0
US FIN ASSUR	0.001		0	NR	NR	NR	NR	0
EPA WATCH LIST	0.001		0	NR	NR	NR	NR	0
2020 COR ACTION	0.250		0	0	NR	NR	NR	0
TSCA	0.001		0	NR	NR	NR	NR	0
TRIS	0.001		0	NR	NR	NR	NR	0
SSTS	0.001		0	NR	NR	NR	NR	0
ROD	1.000		0	0	0	0	NR	0
RMP	0.001		0	NR	NR	NR	NR	0
RAATS	0.001		0	NR	NR	NR	NR	0
PRP	0.001		0	NR	NR	NR	NR	0
PADS	0.001		0	NR	NR	NR	NR	0
ICIS	0.001		0	NR	NR	NR	NR	0
FTTS	0.001		0	NR	NR	NR	NR	0
MLTS	0.001		0	NR	NR	NR	NR	0
COAL ASH DOE	0.001		0	NR	NR	NR	NR	0
COAL ASH EPA	0.500		0	0	0	NR	NR	0
PCB TRANSFORMER	0.001		0	NR	NR	NR	NR	0
RADINFO	0.001		0	NR	NR	NR	NR	0
HIST FTTS	0.001		0	NR	NR	NR	NR	0
DOT OPS	0.001		0	NR	NR	NR	NR	0
CONSENT	1.000		0	0	0	0	NR	0
INDIAN RESERV	1.000		0	0	0	0	NR	0
FUSRAP	1.000		0	0	0	0	NR	0
UMTRA	0.500		0	0	0	NR	NR	0
LEAD SMELTERS	0.001		0	NR	NR	NR	NR	0
US AIRS	0.001		0	NR	NR	NR	NR	0
US MINES	0.250		0	0	NR	NR	NR	0
ABANDONED MINES	0.250		0	0	NR	NR	NR	0
MINES MRDS	0.250		0	0	NR	NR	NR	0
FINDS	0.001	1	0	NR	NR	NR	NR	1
UXO	1.000		0	0	0	0	NR	0
ECHO	0.001	1	0	NR	NR	NR	NR	1
DOCKET HWC	0.001		0	NR	NR	NR	NR	0
FUELS PROGRAM	0.250		0	0	NR	NR	NR	0
PFAS NPL	0.250		0	0	NR	NR	NR	0
PFAS FEDERAL SITES	0.250		0	0	NR	NR	NR	0

M□□□□□D□□□□□□MM□R□

Database	Search Distance (Miles)	Target Property	< 1/8	1/8 - 1/4	1/4 - 1/2	1/2 - 1	> 1	Total Plotted
PFAS TRIS	0.250		0	0	NR	NR	NR	0
PFAS TSCA	0.250		0	0	NR	NR	NR	0
PFAS RCRA MANIFEST	0.250		0	0	NR	NR	NR	0
PFAS ATSDR	0.250		0	0	NR	NR	NR	0
PFAS WQP	0.250		0	0	NR	NR	NR	0
PFAS NPDES	0.250		0	0	NR	NR	NR	0
PFAS PROJECT	0.250		0	0	NR	NR	NR	0
PFAS ECHO	0.250		0	0	NR	NR	NR	0
PFAS ECHO FIRE TRAIN	0.250		0	0	NR	NR	NR	0
PFAS PT 139 AIRPORT	0.250		0	0	NR	NR	NR	0
AQUEOUS FOAM NRC	0.250		0	0	NR	NR	NR	0
BIOSOLIDS	0.001		0	NR	NR	NR	NR	0
UST FINDER RELEASE	0.500	1	2	0	0	NR	NR	3
UST FINDER	0.250		0	0	NR	NR	NR	0
E MANIFEST	0.250		3	4	NR	NR	NR	7
PFAS	0.250		0	0	NR	NR	NR	0
AQUEOUS FOAM	0.250		0	0	NR	NR	NR	0
CA BOND EXP. PLAN	1.000		0	0	0	0	NR	0
CHROME PLATING	0.500		0	0	0	NR	NR	0
Cortese	0.500	1	2	1	0	NR	NR	4
CUPA Listings	0.250		0	0	NR	NR	NR	0
DRYCLEANERS	0.250		0	0	NR	NR	NR	0
EMI	0.001		0	NR	NR	NR	NR	0
ENF	0.001		0	NR	NR	NR	NR	0
Financial Assurance	0.001		0	NR	NR	NR	NR	0
ICE	0.001		0	NR	NR	NR	NR	0
HIST CORTESE	0.500	1	2	1	1	NR	NR	5
HWP	1.000		0	0	0	0	NR	0
HWT	0.250		0	0	NR	NR	NR	0
HWTS	0.001	3	0	NR	NR	NR	NR	3
HAZNET	0.001	1	0	NR	NR	NR	NR	1
MINES	0.250		0	0	NR	NR	NR	0
MWMP	0.250		0	0	NR	NR	NR	0
NPDES	0.001		0	NR	NR	NR	NR	0
San Bern. Co. Permit	0.250		3	1	NR	NR	NR	4
PEST LIC	0.001		0	NR	NR	NR	NR	0
PROC	0.500		0	0	0	NR	NR	0
Notify 65	1.000		0	0	0	0	NR	0
HAZMAT	0.250		0	0	NR	NR	NR	0
UIC	0.001		0	NR	NR	NR	NR	0
UIC GEO	0.001		0	NR	NR	NR	NR	0
WASTEWATER PITS	0.500		0	0	0	NR	NR	0
WDS	0.001		0	NR	NR	NR	NR	0
WIP	0.250		0	0	NR	NR	NR	0
MILITARY PRIV SITES	0.001		0	NR	NR	NR	NR	0
PROJECT	0.001		0	NR	NR	NR	NR	0
WDR	0.001		0	NR	NR	NR	NR	0
CIWQS	0.001		0	NR	NR	NR	NR	0
CERS	0.001	1	0	NR	NR	NR	NR	1
NON-CASE INFO	0.001		0	NR	NR	NR	NR	0
OTHER OIL GAS	0.001		0	NR	NR	NR	NR	0

M□□□□□D□□ □□□□MM□R□

Database	Search Distance (Miles)	Target Property	< 1/8	1/8 - 1/4	1/4 - 1/2	1/2 - 1	> 1	Total Plotted
PROD WATER PONDS	0.001		0	NR	NR	NR	NR	0
SAMPLING POINT	0.001		0	NR	NR	NR	NR	0
WELL STIM PROJ	0.001		0	NR	NR	NR	NR	0
□DR□□□□R□□□□□□R□□□□R□□□RD□								
EDR Exclusive Records								
EDR MGP	1.000		0	0	0	0	NR	0
EDR Hist Auto	0.125		1	NR	NR	NR	NR	1
EDR Hist Cleaner	0.125		0	NR	NR	NR	NR	0
□DR□R□□□□□R□D□□□□R□M□□□□R□□□□□								
Exclusive Recovered Govt. Archives								
RGA LF	0.001		0	NR	NR	NR	NR	0
RGA LUST	0.001	1	0	NR	NR	NR	NR	1
- Totals --		16	22	15	3	0	0	56

NOTES:

TP = Target Property

NR = Not Requested at this Search Distance

Sites may be listed in more than one database

[illegible] | [illegible] | [illegible]

SWEEPS UST:

Name:	W.A. THOMPSON DISTRIBUTING CO.
Address:	25538 W MAIN ST
City:	BARSTOW
Status:	Active
Comp Number:	54415
Number:	9
Board Of Equalization:	44-021210
Referral Date:	08-29-88
Action Date:	08-29-88
Created Date:	02-29-88
Owner Tank Id:	11
SWRCB Tank Id:	36-000-054415-000001
Tank Status:	A
Capacity:	6000
Active Date:	08-29-88
Tank Use:	M.V. FUEL
STG:	P
Content:	LEADED
Number Of Tanks:	5

Name:	W.A. THOMPSON DISTRIBUTING CO.
Address:	25538 W MAIN ST
City:	BARSTOW
Status:	Active
Comp Number:	54415
Number:	9
Board Of Equalization:	44-021210
Referral Date:	08-29-88
Action Date:	08-29-88
Created Date:	02-29-88
Owner Tank Id:	10
SWRCB Tank Id:	36-000-054415-000002
Tank Status:	A
Capacity:	1000
Active Date:	08-29-88
Tank Use:	M.V. FUEL
STG:	P
Content:	REG UNLEADED
Number Of Tanks:	Not reported

Name:	W.A. THOMPSON DISTRIBUTING CO.
Address:	25538 W MAIN ST
City:	BARSTOW
Status:	Active
Comp Number:	54415
Number:	9
Board Of Equalization:	44-021210
Referral Date:	08-29-88
Action Date:	08-29-88
Created Date:	02-29-88
Owner Tank Id:	12
SWRCB Tank Id:	36-000-054415-000003

M D R B d

Tank Status: A
Capacity: 6000
Active Date: 08-29-88
Tank Use: M.V. FUEL
STG: P
Content: DIESEL
Number Of Tanks: Not reported

Name: W.A. THOMPSON DISTRIBUTING CO.
Address: 25538 W MAIN ST
City: BARSTOW
Status: Active
Comp Number: 54415
Number: 9
Board Of Equalization: 44-021210
Referral Date: 08-29-88
Action Date: 08-29-88
Created Date: 02-29-88
Owner Tank Id: 4
SWRCB Tank Id: 36-000-054415-000004
Tank Status: A
Capacity: 6000
Active Date: 08-29-88
Tank Use: M.V. FUEL
STG: P
Content: REG UNLEADED
Number Of Tanks: Not reported

Name: W.A. THOMPSON DISTRIBUTING CO.
Address: 25538 W MAIN ST
City: BARSTOW
Status: Active
Comp Number: 54415
Number: 9
Board Of Equalization: 44-021210
Referral Date: 08-29-88
Action Date: 08-29-88
Created Date: 02-29-88
Owner Tank Id: 5
SWRCB Tank Id: 36-000-054415-000005
Tank Status: A
Capacity: 1000
Active Date: 08-29-88
Tank Use: M.V. FUEL
STG: P
Content: LEADED
Number Of Tanks: Not reported

CA FID UST:
Facility ID: 36000452
Regulated By: UTNKA
Regulated ID: 00054415
Cortese Code: Not reported
SIC Code: Not reported
Facility Phone: Not reported
Mail To: Not reported
Mailing Address: 1431 N ST

[illegible] M[illegible]D[illegible]RB[illegible]d[illegible]

Mailing Address 2: Not reported
Mailing City,St,Zip: BARSTOW 92311
Contact: Not reported
Contact Phone: Not reported
DUNs Number: Not reported
NPDES Number: Not reported
EPA ID: Not reported
Comments: Not reported
Status: Active

[illegible] RB[illegible]RD[illegible]RB[illegible]DB[illegible]D[illegible]R[illegible]D[illegible]RB[illegible] [illegible]
[illegible]r[illegible] [illegible]M[illegible]
[illegible]r[illegible]r[illegible] B[illegible]R[illegible]

[illegible]r[illegible]

[illegible]

HWTS:

Name:	HARBOR DISTRIBUTING LLC DBA HIGH DESERT DISTRIBUTING
Address:	25538 MAIN ST
Address 2:	Not reported
City,State,Zip:	BARSTOW, CA 92311
EPA ID:	CAL000452099
Inactive Date:	Not reported
Create Date:	01/24/2020
Last Act Date:	Not reported
Mailing Name:	Not reported
Mailing Address:	11204 NORWALK BLVD
Mailing Address 2:	Not reported
Mailing City,State,Zip:	SANTA FE SPRINGS, CA 90670
Owner Name:	REYES HOLDINGS
Owner Address:	6250 N RIVER RD
Owner Address 2:	Not reported
Owner City,State,Zip:	ROSEMONT, IL 60018
Owner Phone:	Not reported
Owner Fax:	Not reported
Contact Name:	PIYUMIE WICKRAMSAINGHE
Contact Address:	11204 NORWALK BLVD
Contact Address 2:	Not reported
City,State,Zip:	SANTA FE SPRINGS, CA 90670
Contact Phone:	Not reported
Contact Fax:	Not reported
Facility Status:	Active
Facility Type:	PERMANENT
Category:	STATE
Latitude:	34.879383
Longitude:	-117.10494

NAICS:

EPA ID:	CAL000452099
Create Date:	2020-01-24 09:55:03.330
NAICS Code:	445310
NAICS Description:	Beer, Wine, and Liquor Stores
Issued EPA ID Date:	2020-01-24 09:55:03.30000
Inactive Date:	Not reported
Facility Name:	HARBOR DISTRIBUTING LLC DBA HIGH DESERT DISTRIBUTING
Facility Address:	25538 MAIN ST
Facility Address 2:	Not reported
Facility City:	BARSTOW

RBRDRBDBDRDRBd [illegible]

Facility County: Not reported
Facility State: CA
Facility Zip: 92311

EPA ID: CAL000452099
Create Date: 2020-01-24 09:55:03.330
NAICS Code: 445310
NAICS Description: NAICS_DESC Beer, Wine, and Liquor Stores
Issued EPA ID Date: 2020-01-24 09:55:03.30000
Inactive Date: Not reported
Facility Name: HARBOR DISTRIBUTING LLC DBA HIGH DESERT DISTRIBUTING
Facility Address: 25538 MAIN ST
Facility Address 2: Not reported
Facility City: BARSTOW
Facility County: Not reported
Facility State: CA
Facility Zip: 92311

[illegible] **M** [illegible]
[illegible] **M** [illegible]
B R [illegible]

[illegible]

HWTS:
Name: W A THOMPSON
Address: 25538 W MAIN ST
Address 2: Not reported
City,State,Zip: BARSTOW, CA 92311
EPA ID: CAC001161920
Inactive Date: 10/25/2000
Create Date: 08/02/1996
Last Act Date: Not reported
Mailing Name: Not reported
Mailing Address: Not reported
Mailing Address 2: Not reported
Mailing City,State,Zip: BAKERSFIELD, CA 933840000
Owner Name: MARY TRICHELL
Owner Address: Not reported
Owner Address 2: Not reported
Owner City,State,Zip: BAKERSFIELD, CA 933840000
Owner Phone: Not reported
Owner Fax: Not reported
Contact Name: MARY TRICHELL/OWNER
Contact Address: Not reported
Contact Address 2: Not reported
City,State,Zip: BAKERSFIELD, CA 933840000
Contact Phone: Not reported
Contact Fax: Not reported
Facility Status: Inactive
Facility Type: TEMPORARY
Category: STATE
Latitude: 34.864412
Longitude: -117.128267

HAZNET:

[illegible] M [illegible] d [illegible]

Name: W A THOMPSON
Address: 25538 W MAIN ST
Address 2: Not reported
City,State,Zip: BARSTOW, CA 923110000
Contact: MARY TRICHELL/OWNER
Telephone: 8058825101
Mailing Name: Not reported
Mailing Address: --

Year: 1996
Gepaid: CAC001161920
TSD EPA ID: CAT080013352
CA Waste Code: 223 - Unspecified oil-containing waste
Disposal Method: R01 - Recycler
Tons: 1.668

Additional Info:
Year: 1996
Gen EPA ID: CAC001161920

Shipment Date: 19960808
Creation Date: 5/30/1997 0:00:00
Receipt Date: 19960810
Manifest ID: 93196637
Trans EPA ID: CAD982462392
Trans Name: Not reported
Trans 2 EPA ID: Not reported
Trans 2 Name: Not reported
TSDF EPA ID: CAT080013352
Trans Name: Not reported
TSDF Alt EPA ID: Not reported
TSDF Alt Name: Not reported
Waste Code Description: 223 - Unspecified oil-containing waste
RCRA Code: Not reported
Meth Code: R01 - Recycler
Quantity Tons: 1.668
Waste Quantity: 400
Quantity Unit: G
Additional Code 1: Not reported
Additional Code 2: Not reported
Additional Code 3: Not reported
Additional Code 4: Not reported
Additional Code 5: Not reported

[illegible] | [illegible] M [illegible] | R [illegible] | [illegible]
[illegible] r [illegible] | [illegible] M [illegible]
[illegible] r [illegible] r [illegible] | B [illegible] R [illegible]

[illegible] r [illegible]

[illegible]

RGA LUST:
Name: W A THOMPSON CO
Address: 25538 MAIN ST W
City: BARSTOW
State: BARSTOW
2012 W A THOMPSON CO 25538 MAIN ST W

M **d**

Name: W A THOMPSON CO
Address: 25538 MAIN ST W
City: BARSTOW
State: BARSTOW
2011 W A THOMPSON CO 25538 MAIN ST W
Name: W A THOMPSON CO
Address: 25538 MAIN ST W
City: BARSTOW
State: BARSTOW
2010 W A THOMPSON CO 25538 MAIN ST W
Name: W A THOMPSON CO
Address: 25538 MAIN ST W
City: BARSTOW
State: BARSTOW
2009 W A THOMPSON CO 25538 MAIN ST W
Name: W A THOMPSON CO
Address: 25538 MAIN ST W
City: BARSTOW
State: BARSTOW
2008 W A THOMPSON CO 25538 MAIN ST W
Name: W A THOMPSON CO
Address: 25538 MAIN ST W
City: BARSTOW
State: BARSTOW
2007 W A THOMPSON CO 25538 MAIN ST W
Name: W A THOMPSON CO
Address: 25538 MAIN ST W
City: BARSTOW
State: BARSTOW
2006 W A THOMPSON CO 25538 MAIN ST W
Name: W A THOMPSON CO
Address: 25538 MAIN ST W
City: BARSTOW
State: BARSTOW
2005 W A THOMPSON CO 25538 MAIN ST W
Name: W A THOMPSON CO
Address: 25538 MAIN ST W
City: BARSTOW
State: BARSTOW
2003 W A THOMPSON CO 25538 MAIN ST W
Name: W A THOMPSON CO
Address: 25538 MAIN ST W
City: BARSTOW
State: BARSTOW
2002 W A THOMPSON CO 25538 MAIN ST W
Name: W A THOMPSON CO
Address: 25538 MAIN ST W
City: BARSTOW
State: BARSTOW
2001 W A THOMPSON CO 25538 MAIN ST W
Name: W A THOMPSON CO
Address: 25538 MAIN ST W
City: BARSTOW
State: BARSTOW
2000 W A THOMPSON CO 25538 MAIN ST W
Name: W A THOMPSON CO
Address: 25538 MAIN ST W

[illegible] M [illegible] d [illegible]

City: BARSTOW
State: BARSTOW
1998 W A THOMPSON CO 25538 MAIN ST W
Name: W A THOMPSON CO
Address: 25538 MAIN ST W
City: BARSTOW
State: BARSTOW
1997 W A THOMPSON CO 25538 MAIN ST W

[illegible] r [illegible] r [illegible] | [illegible] M [illegible] M [illegible] B R [illegible] | [illegible] D R R [illegible] | [illegible]

[illegible] r [illegible]

[illegible]

UST FINDER RELEASE:

Object ID:	72671
Facility ID:	Not reported
Lust ID:	CAT0607100878
Name:	W A THOMPSON CO
Address:	25538 MAIN ST W
City,State,Zip:	BARSTOW, CA 92311
Address Match Type:	PointAddress
Reported Date:	Not reported
Status:	No Further Action
Substance:	Not reported
Population within 1500ft:	768
Domestic Wells within 1500ft:	28
Land Use:	Developed, Medium Intensity
Within SPA:	No
SPA PWS Facility ID:	Not reported
SPA Water Type:	Not reported
SPA Facility Type:	Not reported
SPA HUC12:	Not reported
Within WHPA:	Yes
WHPA PWS Facility ID:	CA3610043_8904
WHPA Water Type:	GW - Ground water
WHPA Facility Type:	WL - Well
WHPA HUC12:	180902081102
Within 100yr Floodplain:	No
Tribe:	Not reported
EPA Region:	9
NFA Letter 1:	Not reported
NFA Letter 2:	Not reported
NFA Letter 3:	Not reported
NFA Letter 4:	Not reported
Closed With Residual Contaminate:	Not reported
Coordinate Source:	Geocode
X Coord:	-117.10407
Y Coord:	34.87933
Latitude:	34.87933
Longitude:	-117.104069999999

[illegible] | [illegible] | [illegible] | [illegible]

HWTS:

Name:	1X W A THOMPSON
Address:	25538 W MAIN ST
Address 2:	Not reported
City,State,Zip:	BARSTOW, CA 92311
EPA ID:	CAC000007906
Inactive Date:	10/25/2000
Create Date:	04/23/1987
Last Act Date:	Not reported
Mailing Name:	Not reported
Mailing Address:	Not reported
Mailing Address 2:	Not reported
Mailing City,State,Zip:	BARSTOW, CA 923110000
Owner Name:	Not reported
Owner Address:	Not reported
Owner Address 2:	Not reported
Owner City,State,Zip:	Not reported
Owner Phone:	Not reported
Owner Fax:	Not reported
Contact Name:	TOM WATTONVILLE
Contact Address:	Not reported
Contact Address 2:	Not reported
City,State,Zip:	Not reported
Contact Phone:	Not reported
Contact Fax:	Not reported
Facility Status:	Inactive
Facility Type:	TEMPORARY
Category:	STATE
Latitude:	34.864412
Longitude:	-117.128267

[illegible] | [illegible] | [illegible] | [illegible]

FINDS:

Registry ID: 110066336441

Click Here for FRS Facility Detail Report:

Environmental Interest/Information System:

The California Environmental Protection Agency (CalEPA) has recently implemented a new data warehouse system (nSite). This data warehouse combines and merges facility and site information from five different systems managed within CalEPA. The five systems are: California Environmental Reporting System (CERS),EnviroStor, GeoTracker, California Integrated Water Quality System (CIWQS), andToxic Release Inventory (TRI).

Registry ID: 110070728871

Click Here for FRS Facility Detail Report:

RBRDRBDBDRDRBd

Environmental Interest/Information System:

The Resource Conservation and Recovery Act Information System (RCRAInfo) is EPA's comprehensive information system in support of the Resource Conservation and Recovery Act (RCRA) of 1976 and the Hazardous and Solid Waste Amendments (HSWA) of 1984. It tracks many types of information about generators, transporters, treaters, storers, and disposers of hazardous waste.

Click this hyperlink while viewing on your computer to access additional FINDS: detail in the EDR Site Report.

RBRDRBDBDRDRBRRR

M

r r

BR

r

RCRA Listings:

Date Form Received by Agency:	20200124
Handler Name:	Harbor Distributing Llc Dba High Desert Distributing
Handler Address:	25538 Main St
Handler City,State,Zip:	BARSTOW, CA 92311
EPA ID:	CAL000452099
Contact Name:	JULIE LEON
Contact Address:	5901 BOLSA AVE
Contact City,State,Zip:	HUNTINGTON BEACH, CA 92647
Contact Telephone:	714-933-2400
Contact Fax:	Not reported
Contact Email:	JULEON@REYESHOLDINGS.COM
Contact Title:	Not reported
EPA Region:	09
Land Type:	Not reported
Federal Waste Generator Description:	Not a generator, verified
Non-Notifier:	Not reported
Biennial Report Cycle:	Not reported
Accessibility:	Not reported
Active Site Indicator:	Not reported
State District Owner:	Not reported
State District:	Not reported
Mailing Address:	5901 BOLSA AVE
Mailing City,State,Zip:	HUNTINGTON BEACH, CA 92647
Owner Name:	Harbor Distributing Llc
Owner Type:	Other
Operator Name:	Julie Leon
Operator Type:	Other
Short-Term Generator Activity:	No
Importer Activity:	No
Mixed Waste Generator:	No
Transporter Activity:	No
Transfer Facility Activity:	No
Recycler Activity with Storage:	No
Small Quantity On-Site Burner Exemption:	No
Smelting Melting and Refining Furnace Exemption:	No
Underground Injection Control:	No
Off-Site Waste Receipt:	No
Universal Waste Indicator:	No
Universal Waste Destination Facility:	No
Federal Universal Waste:	No

RBRDRBDBDRDRBd

Active Site State-Reg Handler:	---
Federal Facility Indicator:	Not reported
Hazardous Secondary Material Indicator:	N
Sub-Part K Indicator:	Not reported
2018 GPRA Permit Baseline:	Not on the Baseline
2018 GPRA Renewals Baseline:	Not on the Baseline
202 GPRA Corrective Action Baseline:	No
Subject to Corrective Action Universe:	No
Non-TSDFs Where RCRA CA has Been Imposed Universe:	No
Corrective Action Priority Ranking:	No NCAPS ranking
Environmental Control Indicator:	No
Institutional Control Indicator:	No
Human Exposure Controls Indicator:	N/A
Groundwater Controls Indicator:	N/A
Significant Non-Complier Universe:	No
Unaddressed Significant Non-Complier Universe:	No
Addressed Significant Non-Complier Universe:	No
Significant Non-Complier With a Compliance Schedule Universe:	No
Financial Assurance Required:	Not reported
Handler Date of Last Change:	20200210
Recognized Trader-Importer:	No
Recognized Trader-Exporter:	No
Importer of Spent Lead Acid Batteries:	No
Exporter of Spent Lead Acid Batteries:	No
Recycler Activity Without Storage:	No
Manifest Broker:	No
Sub-Part P Indicator:	No

Handler - Owner Operator:

Owner/Operator Indicator:	Owner
Owner/Operator Name: HARBOR DISTRIBUTING LLC	
Legal Status:	Other
Date Became Current:	Not reported
Date Ended Current:	Not reported
Owner/Operator Address:	5901 BOLSA AVE
Owner/Operator City,State,Zip:	HUNTINGTON BEACH, CA 92647
Owner/Operator Telephone:	909-933-2400
Owner/Operator Telephone Ext:	Not reported
Owner/Operator Fax:	Not reported
Owner/Operator Email:	Not reported

Owner/Operator Indicator:	Operator
Owner/Operator Name: JULIE LEON	
Legal Status:	Other
Date Became Current:	Not reported
Date Ended Current:	Not reported
Owner/Operator Address:	5901 BOLSA AVE
Owner/Operator City,State,Zip:	HUNTINGTON BEACH, CA 92647
Owner/Operator Telephone:	714-933-2400
Owner/Operator Telephone Ext:	Not reported
Owner/Operator Fax:	Not reported
Owner/Operator Email:	Not reported

Historic Generators:

Receive Date:	20200124

RBRDRB DBDRDRBd [illegible]

Handler Name: HARBOR DISTRIBUTING LLC DBA HIGH DESERT DISTRIBUTING
Federal Waste Generator Description: Not a generator, verified
State District Owner: Not reported
Large Quantity Handler of Universal Waste: No
Recognized Trader Importer: No
Recognized Trader Exporter: No
Spent Lead Acid Battery Importer: No
Spent Lead Acid Battery Exporter: No
Current Record: Yes
Non Storage Recycler Activity: Not reported
Electronic Manifest Broker: Not reported

List of NAICS Codes and Descriptions:
NAICS Code: 445310
NAICS Description: BEER, WINE, AND LIQUOR STORES

Facility Has Received Notices of Violations:
Violations: No Violations Found

Evaluation Action Summary:
Evaluations: No Evaluations Found

[illegible] **RBRDRB DB DRDRB** [illegible] [illegible]
[illegible] **M** [illegible]
[illegible] **r** [illegible] **r** [illegible] **B R** [illegible]

[illegible] **r** [illegible]

[illegible]

ECHO:
Envid: 1026136895
Registry ID: 110070728871
DFR URL: http://echo.epa.gov/detailed-facility-report?fid=110070728871
Name: HARBOR DISTRIBUTING LLC DBA HIGH DESERT DISTRIBUTING
Address: 25538 MAIN ST
City,State,Zip: BARSTOW, CA 92311

[illegible] **M** [illegible] **D** [illegible] **RB** [illegible] [illegible]
[illegible] **M** [illegible] **R** [illegible]
[illegible] **r** [illegible] **r** [illegible] **B R** [illegible]

[illegible] **r** [illegible]

[illegible]

HIST UST:
Name: WA THOMPSON DISTRIBUING CO
Address: 25538 WEST MAIN STRET
City,State,Zip: BARSTOW, CA 92311
File Number: 0002a49a
URL: https://documents.geotracker.waterboards.ca.gov/ustpdfs/pdf/0002a49a.pdf
Region: STATE
Facility ID: 00000054415
Facility Type: Other
Other Type: BEER DISTRIBUTOR
Contact Name: JOHN PLAVAN
Telephone: 6192532311

M D R B d

Owner Name: RAY H. TRICHELL AND JOHN R. PL
Owner Address: 1431 N STREET
Owner City,St,Zip: BAKERSFIELD, CA 93301
Total Tanks: 0003

Tank Num: 001
Container Num: 11
Year Installed: 1980
Tank Capacity: 00006000
Tank Used for: PRODUCT
Type of Fuel: REGULAR
Container Construction Thickness: Not reported
Leak Detection: Stock Inventor

Tank Num: 002
Container Num: 10
Year Installed: 1968
Tank Capacity: 00001000
Tank Used for: PRODUCT
Type of Fuel: UNLEADED
Container Construction Thickness: Not reported
Leak Detection: Stock Inventor

Tank Num: 003
Container Num: 12
Year Installed: 1980
Tank Capacity: 00006000
Tank Used for: PRODUCT
Type of Fuel: DIESEL
Container Construction Thickness: Not reported
Leak Detection: Stock Inventor

Click here for Geo Tracker PDF:

M
B R

LUST:
Name: W A THOMPSON CO
Address: 25538 MAIN ST W
City,State,Zip: BARSTOW, CA 92311
Lead Agency: SAN BERNARDINO COUNTY
Case Type: LUST Cleanup Site
Geo Track: http://geotracker.waterboards.ca.gov/profile_report.asp?global_id=T0607100878
Global Id: T0607100878
Latitude: 34.8853363
Longitude: -116.9906946
Status: Completed - Case Closed
Status Date: 01/30/1997
Case Worker: JC
RB Case Number: 6B3600754T
Local Agency: SAN BERNARDINO COUNTY
File Location: Local Agency
Local Case Number: 96044
Potential Media Affect: Soil

M **d**

Potential Contaminants of Concern: Diesel
EPA Region: 9
Coordinate Source: * Historical Geocode - Exact Address Match
Cuf Case: NO
Quantity Released Gallons: Not reported
Begin Date: 08/08/1996
Leak Reported Date: 08/26/1996
How Discovered: Tank Closure
How Discovered Description: Not reported
Discharge Source: Tank
Discharge Cause: Unknown
Stop Method: Not reported
Stop Description: Not reported
No Further Action Date: 01/30/1997
CA Water Watershed Name: Mojave - Lower Mojave (628.50)
Dwr Groundwater Subbasin Name: Lower Mojave River Valley (6-040)
Disadvantaged Community: Disadvantaged Community
CA Enviroscreen 3 Score: 81-85%
CA Enviroscreen 4 Score: 80-85%
Military DOD Site: No
Facility Project Subtype: Not reported
RWQCB Region: LAHONTAN RWQCB (REGION 6V)
Site History: Not reported

LUST:
Global Id: T0607100878
Contact Type: Local Agency Caseworker - Primary Caseworker
Contact Name: JACKSON CRUTSINGER
Organization Name: SAN BERNARDINO COUNTY
Address: 620 SOUTH E STREET
City: SAN BERNARDINO
Email: jcrutsinger@sbcfire.org
Phone Number: Not reported

LUST:
Global Id: T0607100878
Action Type: Other
Date: 08/26/1996
Action: Leak Reported

Global Id: T0607100878
Action Type: ENFORCEMENT
Date: 09/03/1996
Action: * Historical Enforcement

Global Id: T0607100878
Action Type: Other
Date: 08/08/1996
Action: Leak Stopped

Global Id: T0607100878
Action Type: Other
Date: 08/08/1996
Action: Leak Discovery

LUST:
Global Id: T0607100878

M d

Status: Open - Case Begin Date
Status Date: 08/08/1996

Global Id: T0607100878
Status: Open - Site Assessment
Status Date: 08/08/1996

Global Id: T0607100878
Status: Open - Site Assessment
Status Date: 08/26/1996

Global Id: T0607100878
Status: Open - Remediation
Status Date: 09/03/1996

Global Id: T0607100878
Status: Open - Site Assessment
Status Date: 09/16/1996

Global Id: T0607100878
Status: Completed - Case Closed
Status Date: 01/30/1997

LUST Region 6V:

Name:	W A THOMPSON CO
Address:	25538 MAIN ST W
City:	BARSTOW
Region:	6V
Case Number:	6B3600754T
Leak Record:	9/23/1996
Report Date:	8/26/1996
Reported By Address:	Not reported
Responsible Party:	W A THOMPSON CO
Operator:	W A THOMPSON CO
Cross Street:	LENWOOD RD
Local Agency:	36000L
Regional Board:	6V
Chemical:	Diesel
Case Type:	Soil only
Funding:	F
Enforce Type:	EF
How Found:	Tank Closure
How Stopped:	Not reported
Cause of Leak:	UNK
Leak Source:	Tank
Global ID:	T0607100878
Stop Date:	8/8/1996
Leak Confirm:	8/26/1996
Submit Workplan:	9/16/1996
Prelim Assess:	8/8/1996
Pollution Char:	Not reported
Remed Plan:	9/3/1996
Remed Action:	Not reported
Monitoring:	Not reported
Close Date:	1/30/1997
Discovered:	8/8/1996

M **d**

Enforce Date: 9/3/1996
Review Date: 1/13/2000
GW Qualifier: Not reported
Soil Qualifier: Not reported
MTBE class: *
Max MTBE Grnd Wtr: Not reported
Max MTBE Soil: Not reported
MTBE Counts: 0
MTBE Fuel: 0
MTBE Tested: NRQ
Organization Name: Not reported
Status: Case Closed
Contact: Not reported
Interim Action: Not reported
Pilot Program: LUST
Lat/Long: 34.8853363 / -116.9906946
Staff Initials: KD
Local Agency Staff: JC3
Lead Agency: Local Agency
Summary: CASE NO#96044 SAN BERNARDINO COUNTY FIRE DEPT HAS ORDERED A SITE INVESTIGATION CASE CLOSED
Basin Number: LOWER MOJAVE RIVER V
Beneficial: Not reported
Priority: Not reported
UST Cleanup Fund ID: Not reported
Suspended: Not reported
Local Case Number: 96044
Amount: Not reported
Abate Method: Not reported
Water System: Not reported
Well Name: Not reported
Distance: 5720.364141
Wst Disch Reqrmnt Global ID: Not reported
Wst Disch Reqrmnt Name: Not reported

CORTESE:
Name: W A THOMPSON CO
Address: 25538 MAIN ST W
City,State,Zip: BARSTOW, CA 92311
Region: CORTESE
Envirostor Id: Not reported
Global ID: T0607100878
Site/Facility Type: LUST CLEANUP SITE
Cleanup Status: COMPLETED - CASE CLOSED
Status Date: Not reported
Site Code: Not reported
Latitude: Not reported
Longitude: Not reported
Owner: Not reported
Enf Type: Not reported
Swat R: Not reported
Flag: active
Order No: Not reported
Waste Discharge System No: Not reported
Effective Date: Not reported
Region 2: Not reported

M **d**

WID Id: Not reported
Solid Waste Id No: Not reported
Waste Management Uit Name: Not reported
File Name: Active Open

HIST CORTESE:
edr_fname: W A THOMPSON CO
edr_fadd1: 25538 MAIN
City,State,Zip: BARSTOW, CA 92311
Region: CORTESE
Facility County Code: 36
Reg By: LTNKA
Reg Id: 6B3600754T

CERS:
Name: W A THOMPSON CO
Address: 25538 MAIN ST W
City,State,Zip: BARSTOW, CA 92311
Site ID: 855801
CERS ID: T0607100878
CERS Description: Leaking Underground Storage Tank Cleanup Site

Affiliation:
Affiliation Type Desc: Local Agency Caseworker
Entity Name: JACKSON CRUTSINGER - SAN BERNARDINO COUNTY
Entity Title: Not reported
Affiliation Address: 620 SOUTH E STREET
Affiliation City: SAN BERNARDINO
Affiliation State: CA
Affiliation Country: Not reported
Affiliation Zip: Not reported
Affiliation Phone: ,

B **R** **R** **R**
M **R**
B **R**

R **r**

RCRA Listings:
Date Form Received by Agency: 20230719
Handler Name: Bnsf Railway
Handler Address: 25448 Main Street
Handler City,State,Zip: BARSTOW, CA 92311
EPA ID: CAC003242598
Contact Name: AKINTAYO FAYEHUN
Contact Address: 740 E. CARNEGIE DRIVE
Contact City,State,Zip: SAN BERNARDINO, CA 92408
Contact Telephone: 209-901-1729
Contact Fax: Not reported
Contact Email: KATIE.STEPHENSON@BNSF.COM
Contact Title: Not reported
EPA Region: 09
Land Type: Not reported
Federal Waste Generator Description: Not a generator, verified
Non-Notifier: Not reported

B□□□R□□□ □□□□□□□□□d□ □□□□□□□□□□

Biennial Report Cycle:	Not reported
Accessibility:	Not reported
Active Site Indicator:	Not reported
State District Owner:	Not reported
State District:	Not reported
Mailing Address:	740 E. CARNEGIE DRIVE
Mailing City,State,Zip:	SAN BERNARDINO, CA 92408
Owner Name:	Bnsf Railway Co.
Owner Type:	Other
Operator Name:	Akintayo Fayehun
Operator Type:	Other
Short-Term Generator Activity:	No
Importer Activity:	No
Mixed Waste Generator:	No
Transporter Activity:	No
Transfer Facility Activity:	No
Recycler Activity with Storage:	No
Small Quantity On-Site Burner Exemption:	No
Smelting Melting and Refining Furnace Exemption:	No
Underground Injection Control:	No
Off-Site Waste Receipt:	No
Universal Waste Indicator:	No
Universal Waste Destination Facility:	No
Federal Universal Waste:	No
Active Site State-Reg Handler:	---
Federal Facility Indicator:	Not reported
Hazardous Secondary Material Indicator:	N
Sub-Part K Indicator:	Not reported
2018 GPRA Permit Baseline:	Not on the Baseline
2018 GPRA Renewals Baseline:	Not on the Baseline
202 GPRA Corrective Action Baseline:	No
Subject to Corrective Action Universe:	No
Non-TSDFs Where RCRA CA has Been Imposed Universe:	No
Corrective Action Priority Ranking:	No NCAPS ranking
Environmental Control Indicator:	No
Institutional Control Indicator:	No
Human Exposure Controls Indicator:	N/A
Groundwater Controls Indicator:	N/A
Significant Non-Complier Universe:	No
Unaddressed Significant Non-Complier Universe:	No
Addressed Significant Non-Complier Universe:	No
Significant Non-Complier With a Compliance Schedule Universe:	No
Financial Assurance Required:	Not reported
Handler Date of Last Change:	20230719
Recognized Trader-Importer:	No
Recognized Trader-Exporter:	No
Importer of Spent Lead Acid Batteries:	No
Exporter of Spent Lead Acid Batteries:	No
Recycler Activity Without Storage:	No
Manifest Broker:	No
Sub-Part P Indicator:	No

Handler - Owner Operator:

Owner/Operator Indicator:	Owner
Owner/Operator Name: BNSF RAILWAY CO.	
Legal Status:	Other

B□□□R□□□ □□□□□□□□□d□ □□□□□□□□□□

Date Became Current: Not reported
Date Ended Current: Not reported
Owner/Operator Address: 740 E. CARNEGIE DRIVE
Owner/Operator City,State,Zip: SAN BERNARDINO, CA 92408
Owner/Operator Telephone: 209-901-1729
Owner/Operator Telephone Ext: Not reported
Owner/Operator Fax: Not reported
Owner/Operator Email: Not reported

Owner/Operator Indicator: Operator
Owner/Operator Name: AKINTAYO FAYEHUN
Legal Status: Other
Date Became Current: Not reported
Date Ended Current: Not reported
Owner/Operator Address: 740 E. CARNEGIE DRIVE
Owner/Operator City,State,Zip: SAN BERNARDINO, CA 92408
Owner/Operator Telephone: 209-901-1729
Owner/Operator Telephone Ext: Not reported
Owner/Operator Fax: Not reported
Owner/Operator Email: Not reported

Historic Generators:
Receive Date: 20230719
Handler Name: BNSF RAILWAY
Federal Waste Generator Description: Not a generator, verified
State District Owner: Not reported
Large Quantity Handler of Universal Waste: No
Recognized Trader Importer: No
Recognized Trader Exporter: No
Spent Lead Acid Battery Importer: No
Spent Lead Acid Battery Exporter: No
Current Record: Yes
Non Storage Recycler Activity: No
Electronic Manifest Broker: No

List of NAICS Codes and Descriptions:
NAICS Code: 482111
NAICS Description: LINE-HAUL RAILROADS

Facility Has Received Notices of Violations:
Violations: No Violations Found

Evaluation Action Summary:
Evaluations: No Evaluations Found

LUST:

Name:	UNKNOWN
Address:	25513 MAIN ST W
City,State,Zip:	LENWOOD, CA 92310
Lead Agency:	LAHONTAN RWQCB (REGION 6V)
Case Type:	LUST Cleanup Site
Geo Track:	http://geotracker.waterboards.ca.gov/profile_report.asp?global_id=T0607100640
Global Id:	T0607100640
Latitude:	34.8783715
Longitude:	-117.1064485
Status:	Completed - Case Closed
Status Date:	03/31/1988
Case Worker:	Not reported
RB Case Number:	6B3600014T
Local Agency:	Not reported
File Location:	Not reported
Local Case Number:	Not reported
Potential Media Affect:	Soil
Potential Contaminants of Concern:	Gasoline
EPA Region:	9
Coordinate Source:	Google Geocode
Cuf Case:	NO
Quantity Released Gallons:	Not reported
Begin Date:	07/24/1986
Leak Reported Date:	08/11/1986
How Discovered:	Tank Closure
How Discovered Description:	Not reported
Discharge Source:	Other
Discharge Cause:	Unknown
Stop Method:	Not reported
Stop Description:	Not reported
No Further Action Date:	03/31/1988
CA Water Watershed Name:	Mojave - Middle Mojave (628.30)
Dwr Groundwater Subbasin Name:	Middle Mojave River Valley (6-041)
Disadvantaged Community:	Disadvantaged Community
CA Enviroscreen 3 Score:	71-75%
CA Enviroscreen 4 Score:	60-65%
Military DOD Site:	No
Facility Project Subtype:	Not reported
RWQCB Region:	LAHONTAN RWQCB (REGION 6V)
Site History:	Not reported

LUST:

Global Id:	T0607100640
Action Type:	ENFORCEMENT
Date:	02/26/2003
Action:	Technical Correspondence / Assistance / Other
Global Id:	T0607100640
Action Type:	Other
Date:	07/24/1986
Action:	Leak Discovery
Global Id:	T0607100640

Action Type: Other
Date: 08/11/1986
Action: Leak Reported

Global Id: T0607100640
Action Type: Other
Date: 07/24/1986
Action: Leak Stopped

LUST:
Global Id: T0607100640
Status: Open - Case Begin Date
Status Date: 07/24/1986

Global Id: T0607100640
Status: Completed - Case Closed
Status Date: 11/12/1986

Global Id: T0607100640
Status: Open - Reopen Case
Status Date: 11/13/1986

Global Id: T0607100640
Status: Open - Site Assessment
Status Date: 11/14/1986

Global Id: T0607100640
Status: Completed - Case Closed
Status Date: 03/31/1988

LUST Region 6V:
Name: UNKNOWN
Address: 25513 MAIN ST W
City: LENWOOD
Region: 6V
Case Number: 6B3600014T
Leak Record: 12/31/1986
Report Date: 8/11/1986
Reported By Address: Not reported
Responsible Party: LAWRENCE MUNSHY/FERRARI, HEL
Operator: LAWRENCE MUNSCHY
Cross Street: Not reported
Local Agency: 36000L
Regional Board: 6V
Chemical: Unleaded Gasoline
Case Type: Soil only
Funding: Not reported
Enforce Type: TA-GEN
How Found: Tank Closure
How Stopped: Not reported
Cause of Leak: UNK
Leak Source: UNK
Global ID: T0607100640
Stop Date: 7/24/1986
Leak Confirm: Not reported

Submit Workplan: Not reported
Prelim Assess: Not reported
Pollution Char: 11/14/1986
Remed Plan: Not reported
Remed Action: Not reported
Monitoring: Not reported
Close Date: 3/31/1988
Discovered: 7/24/1986
Enforce Date: Not reported
Review Date: 10/15/1999
GW Qualifier: Not reported
Soil Qualifier: Not reported
MTBE class: *
Max MTBE Grnd Wtr: Not reported
Max MTBE Soil: Not reported
MTBE Counts: 0
MTBE Fuel: 1
MTBE Tested: NT
Organization Name: Not reported
Status: Case Closed
Contact: Not reported
Interim Action: Not reported
Pilot Program: LOP
Lat/Long: 35.3660975 / -116.6396646
Staff Initials: KD
Local Agency Staff: Not reported
Lead Agency: Regional Board
Summary: CLEAN UP IN PROGRESS.
Basin Number: RED PASS VALLEY (6-2
Beneficial: Not reported
Priority: Not reported
UST Cleanup Fund ID: Not reported
Suspended: Not reported
Local Case Number: Not reported
Amount: Not reported
Abate Method: Not reported
Water System: Not reported
Well Name: Not reported
Distance: 21859.35526
Wst Disch Reqrmnt Global ID: Not reported
Wst Disch Reqrmnt Name: Not reported

CORTESE:
Name: UNKNOWN
Address: 25513 MAIN ST W
City,State,Zip: LENWOOD, CA 92310
Region: CORTESE
Envirostor Id: Not reported
Global ID: T0607100640
Site/Facility Type: LUST CLEANUP SITE
Cleanup Status: COMPLETED - CASE CLOSED
Status Date: Not reported
Site Code: Not reported
Latitude: Not reported
Longitude: Not reported
Owner: Not reported
Enf Type: Not reported

Swat R: Not reported
Flag: active
Order No: Not reported
Waste Discharge System No: Not reported
Effective Date: Not reported
Region 2: Not reported
WID Id: Not reported
Solid Waste Id No: Not reported
Waste Management Uit Name: Not reported
File Name: Active Open

HIST CORTESE:
edr_fname: UNKNOWN
edr_fadd1: 25513 MAIN
City,State,Zip: LENWOOD, CA 92310
Region: CORTESE
Facility County Code: 36
Reg By: LTNKA
Reg Id: 6B3600014T

CERS:
Name: UNKNOWN
Address: 25513 MAIN ST W
City,State,Zip: LENWOOD, CA 92310
Site ID: 870223
CERS ID: T0607100640
CERS Description: Leaking Underground Storage Tank Cleanup Site

---

UST FINDER RELEASE:
Object ID: 72669
Facility ID: Not reported
Lust ID: CAT0607100640
Name: UNKNOWN
Address: 25513 MAIN ST W
City,State,Zip: LENWOOD, CA 92310
Address Match Type: PointAddress
Reported Date: Not reported
Status: No Further Action
Substance: Not reported
Population within 1500ft: 797
Domestic Wells within 1500ft: 29
Land Use: Developed, Medium Intensity
Within SPA: No
SPA PWS Facility ID: Not reported
SPA Water Type: Not reported
SPA Facility Type: Not reported
SPA HUC12: Not reported
Within WHPA: Yes
WHPA PWS Facility ID: CA3610043_8904
WHPA Water Type: GW - Ground water
WHPA Facility Type: WL - Well

WHPA HUC12:	180902081102
Within 100yr Floodplain:	No
Tribe:	Not reported
EPA Region:	9
NFA Letter 1:	Not reported
NFA Letter 2:	Not reported
NFA Letter 3:	Not reported
NFA Letter 4:	Not reported
Closed With Residual Contaminate:	Not reported
Coordinate Source:	Geocode
X Coord:	-117.10432
Y Coord:	34.87917
Latitude:	34.87917
Longitude:	-117.10432

HIST UST:

Name:	LAWRENCE MUNSCHY AND HELEN V FE
Address:	25511 WEST MAIN STREET
City,State,Zip:	LENWOOD, CA 92311
File Number:	0002a17b
URL:	https://documents.geotracker.waterboards.ca.gov/ustpdfs/pdf/0002a17b.pdf
Region:	STATE
Facility ID:	00000005873
Facility Type:	Other
Other Type:	BEER WHOLESALER
Contact Name:	Not reported
Telephone:	8058242628
Owner Name:	LAWRENCE MUNSCHY & HELEN V. FE
Owner Address:	25511 WEST MAIN STREET
Owner City,St,Zip:	LENWOOD, CA 92311
Total Tanks:	0000
Tank Num:	001
Container Num:	C01
Year Installed:	1954
Tank Capacity:	00000550
Tank Used for:	PRODUCT
Type of Fuel:	REGULAR
Container Construction Thickness:	Not reported
Leak Detection:	Stock Inventor

Click here for Geo Tracker PDF:

B [illegible] **R** [illegible] **RD** [illegible] **M** **MR** [illegible] **R** — **DR** [illegible]

[illegible]

B [illegible] **R** [illegible]

[illegible] **r** **B**

R [illegible] **r**

EDR Hist Auto

Year:	Name:	Type:
1969	WILKSON RICHARD N & M MRS R	Gasoline Service Stations
1969	WILKSON RICHARD N & M MRS R	Gasoline Service Stations
1970	WILKSON RICHARD N & M MRS R	Gasoline Service Stations
1971	WILKSON RICHARD N & M MRS R N	Gasoline Service Stations
1972	WILKSON RICHARD N & M MRS R N	Gasoline Service Stations
1973	WILKSON RICHARD N & M MRS R N	Gasoline Service Stations

[illegible] **R** [illegible] **D** [illegible] — [illegible] **B** [illegible] **r** [illegible] **R** [illegible]

[illegible] **M** [illegible]

B [illegible] **R** [illegible]

[illegible] **r** [illegible]

R [illegible] **r**

San Bern. Co. Permit:

Name: SENTRY WELDING & EXHAUST
Address: 25408 W MAIN ST
City,State,Zip: BARSTOW, CA 92311
Region: SAN BERNARDINO
Facility ID: FA0008059
Owner: Chuck Colman
Permit Number: PT0034470
Permit Category: HAZARDOUS MATERIALS 1-3 CHEMICALS SPECIAL
Facility Status: ACTIVE
Expiration Date: 02/28/2024

Name: SENTRY WELDING & EXHAUST
Address: 25408 W MAIN ST
City,State,Zip: BARSTOW, CA 92311
Region: SAN BERNARDINO
Facility ID: FA0008059
Owner: Chuck Colman
Permit Number: PT0014236
Permit Category: HAZARDOUS MATERIALS 4-10 CHEMICALS
Facility Status: INACTIVE
Expiration Date: 02/28/2016

Name: SENTRY WELDING & EXHAUST
Address: 25408 W MAIN ST
City,State,Zip: BARSTOW, CA 92311
Region: SAN BERNARDINO
Facility ID: FA0008059
Owner: Chuck Colman
Permit Number: PT0026518
Permit Category: HAZWASTE GENERAL ACTIVITY (NB)
Facility Status: INACTIVE
Expiration Date: 02/28/2016

CERS:

Name: DAVES AUTO BODY
Address: 25408 WEST MAIN STREET

R D d

City,State,Zip: BARSTOW, CA 92311-9705
Site ID: 463859
CERS ID: 110002414888
CERS Description: US EPA Air Emission Inventory System (EIS)

Name: SENTRY WELDING & EXHAUST
Address: 25408 W MAIN ST
City,State,Zip: BARSTOW, CA 92311
Site ID: 66616
CERS ID: 10047946
CERS Description: Chemical Storage Facilities

Violations:

Site ID: 66616
Site Name: SENTRY WELDING & EXHAUST
Violation Date: 11-13-2013
Citation: HSC 6.67 Multiple - California Health and Safety Code, Chapter 6.67, Section(s) Multiple
Violation Description: Haz Waste Generator Program - Operations/Maintenance - General
Violation Notes: Returned to compliance on 11/13/2013. Failure to label hazardous waste containers (CCR 66262.34(f)(3))
Violation Division: San Bernardino County Fire Department
Violation Program: HW
Violation Source: CERS,

Site ID: 66616
Site Name: SENTRY WELDING & EXHAUST
Violation Date: 11-13-2013
Citation: HSC 6.67 Multiple - California Health and Safety Code, Chapter 6.67, Section(s) Multiple
Violation Description: Haz Waste Generator Program - Administration/Documentation - General
Violation Notes: Returned to compliance on 01/22/2014. Failure to obtain a CUPA Hazardous Waste Generator Permit (SBCC 23.0602(b)(1)) 5050 submitted waiting for bill to be sent out
Violation Division: San Bernardino County Fire Department
Violation Program: HW
Violation Source: CERS,

Site ID: 66616
Site Name: SENTRY WELDING & EXHAUST
Violation Date: 11-13-2013
Citation: HSC 6.67 Multiple - California Health and Safety Code, Chapter 6.67, Section(s) Multiple
Violation Description: Haz Waste Generator Program - Administration/Documentation - General
Violation Notes: Returned to compliance on 01/22/2014. Failure to maintain used oil disposal receipts for at least 3 years (CHSC 25160.2(b)(3)) waste record provided for recent pick up
Violation Division: San Bernardino County Fire Department
Violation Program: HW
Violation Source: CERS,

Site ID: 66616
Site Name: SENTRY WELDING & EXHAUST
Violation Date: 09-01-2016
Citation: HSC 6.95 25508(a)(1) - California Health and Safety Code, Chapter 6.95, Section(s) 25508(a)(1)
Violation Description: Failure to annually review and electronically certify that the business plan is complete and accurate on or before the annual due

R D d

date.
Violation Notes: Returned to compliance on 11/10/2016. Business plan not updated within 12 months.
Violation Division: San Bernardino County Fire Department
Violation Program: HMRRP
Violation Source: CERS,

Site ID: 66616
Site Name: SENTRY WELDING & EXHAUST
Violation Date: 11-13-2013
Citation: HSC 6.67 Multiple - California Health and Safety Code, Chapter 6.67, Section(s) Multiple
Violation Description: Haz Waste Generator Program - Operations/Maintenance - General
Violation Notes: Returned to compliance on 01/22/2014. Hazardous waste accumulation time exceeded (CCR 66262.34(a)) waste record provided for recent pick up
Violation Division: San Bernardino County Fire Department
Violation Program: HW
Violation Source: CERS,

Site ID: 66616
Site Name: SENTRY WELDING & EXHAUST
Violation Date: 11-13-2013
Citation: HSC 6.67 Multiple - California Health and Safety Code, Chapter 6.67, Section(s) Multiple
Violation Description: Haz Waste Generator Program - Operations/Maintenance - General
Violation Notes: Returned to compliance on 01/22/2014. Failure to manage hazardous waste lawfully (CHSC 25154) letter and waste records provided, c of c completed
Violation Division: San Bernardino County Fire Department
Violation Program: HW
Violation Source: CERS,

Site ID: 66616
Site Name: SENTRY WELDING & EXHAUST
Violation Date: 11-13-2013
Citation: HSC 6.95 25505(a) - California Health and Safety Code, Chapter 6.95, Section(s) 25505(a)
Violation Description: Owner/Operator failed to complete and/or submit a Hazardous Materials Business Plan when storing hazardous materials at or above the thresholds quantities of 55 gallons/500 lbs/200 cubic feet.
Violation Notes: Returned to compliance on 03/03/2014.
Violation Division: San Bernardino County Fire Department
Violation Program: HMRRP
Violation Source: CERS,

Site ID: 66616
Site Name: SENTRY WELDING & EXHAUST
Violation Date: 11-13-2013
Citation: HSC 6.67 Multiple - California Health and Safety Code, Chapter 6.67, Section(s) Multiple
Violation Description: Haz Waste Generator Program - Administration/Documentation - General
Violation Notes: Returned to compliance on 01/22/2014. Failure to obtain an EPA ID Number (CCR 66262.12(a)) c of c completed, mailed application
Violation Division: San Bernardino County Fire Department
Violation Program: HW
Violation Source: CERS,

R D d

Evaluation:

Eval General Type:	Compliance Evaluation Inspection
Eval Date:	01-17-2020
Violations Found:	No
Eval Type:	Routine done by local agency
Eval Notes:	Not reported
Eval Division:	San Bernardino County Fire Department
Eval Program:	HMRRP
Eval Source:	CERS,

Eval General Type:	Other/Unknown
Eval Date:	02-11-2015
Violations Found:	No
Eval Type:	Other, not routine, done by local agency
Eval Notes:	INSPECTION - PERMIT STATUS REQUEST
Eval Division:	San Bernardino County Fire Department
Eval Program:	HW
Eval Source:	CERS,

Eval General Type:	Compliance Evaluation Inspection
Eval Date:	09-01-2016
Violations Found:	Yes
Eval Type:	Routine done by local agency
Eval Notes:	HANDLER INSPECTION
Eval Division:	San Bernardino County Fire Department
Eval Program:	HMRRP
Eval Source:	CERS,

Eval General Type:	Compliance Evaluation Inspection
Eval Date:	11-13-2013
Violations Found:	Yes
Eval Type:	Routine done by local agency
Eval Notes:	inspection with Gail Obeso.
Eval Division:	San Bernardino County Fire Department
Eval Program:	HMRRP
Eval Source:	CERS,

Eval General Type:	Compliance Evaluation Inspection
Eval Date:	11-13-2013
Violations Found:	Yes
Eval Type:	Routine done by local agency
Eval Notes:	inspection with Gail Obeso.
Eval Division:	San Bernardino County Fire Department
Eval Program:	HW
Eval Source:	CERS,

Eval General Type:	Compliance Evaluation Inspection
Eval Date:	12-08-2022
Violations Found:	No
Eval Type:	Routine done by local agency
Eval Notes:	CUPA- HANDLER INSPECTION
Eval Division:	San Bernardino County Fire Department
Eval Program:	HMRRP
Eval Source:	CERS,

Enforcement Action:

R D d

Site ID: 66616
Site Name: SENTRY WELDING & EXHAUST
Site Address: 25408 W MAIN ST
Site City: BARSTOW
Site Zip: 92311
Enf Action Date: 09-01-2016
Enf Action Type: Notice of Violation (Unified Program)
Enf Action Description: Notice of Violation Issued by the Inspector at the Time of Inspection
Enf Action Notes: Not reported
Enf Action Division: San Bernardino County Fire Department
Enf Action Program: HMRRP
Enf Action Source: CERS,

Site ID: 66616
Site Name: SENTRY WELDING & EXHAUST
Site Address: 25408 W MAIN ST
Site City: BARSTOW
Site Zip: 92311
Enf Action Date: 11-13-2013
Enf Action Type: Notice of Violation (Unified Program)
Enf Action Description: Notice of Violation Issued by the Inspector at the Time of Inspection
Enf Action Notes: Not reported
Enf Action Division: San Bernardino County Fire Department
Enf Action Program: HMRRP
Enf Action Source: CERS,

Site ID: 66616
Site Name: SENTRY WELDING & EXHAUST
Site Address: 25408 W MAIN ST
Site City: BARSTOW
Site Zip: 92311
Enf Action Date: 11-13-2013
Enf Action Type: Notice of Violation (Unified Program)
Enf Action Description: Notice of Violation Issued by the Inspector at the Time of Inspection
Enf Action Notes: Not reported
Enf Action Division: San Bernardino County Fire Department
Enf Action Program: HW
Enf Action Source: CERS,

Coordinates:
Site ID: 66616
Facility Name: SENTRY WELDING & EXHAUST
Env Int Type Code: HMBP
Program ID: 10047946
Coord Name: Not reported
Ref Point Type Desc: Unknown,
Latitude: 34.878580
Longitude: -117.107100

Affiliation:
Affiliation Type Desc: CUPA District
Entity Name: San Bernardino County Fire
Entity Title: Not reported
Affiliation Address: 620 South E Street
Affiliation City: San Bernardino
Affiliation State: CA

R D d

Affiliation Country: Not reported
Affiliation Zip: 92415-0153
Affiliation Phone: (909) 386-8401,

Affiliation Type Desc: Environmental Contact
Entity Name: Chuck Colman
Entity Title: Not reported
Affiliation Address: 25408 W MAIN ST
Affiliation City: BARSTOW
Affiliation State: CA
Affiliation Country: Not reported
Affiliation Zip: 92311
Affiliation Phone: ,

Affiliation Type Desc: Facility Mailing Address
Entity Name: Mailing Address
Entity Title: Not reported
Affiliation Address: 25408 W MAIN STREET
Affiliation City: BARSTOW
Affiliation State: CA
Affiliation Country: Not reported
Affiliation Zip: 92311
Affiliation Phone: ,

Affiliation Type Desc: Identification Signer
Entity Name: CHUCK COLMAN
Entity Title: OWNER
Affiliation Address: Not reported
Affiliation City: Not reported
Affiliation State: Not reported
Affiliation Country: Not reported
Affiliation Zip: Not reported
Affiliation Phone: ,

Affiliation Type Desc: Legal Owner
Entity Name: Chuck Colman
Entity Title: Not reported
Affiliation Address: 25408 W MAIN STREET
Affiliation City: BARSTOW
Affiliation State: CA
Affiliation Country: United States
Affiliation Zip: 92311
Affiliation Phone: (760) 253-2737,

Affiliation Type Desc: Operator
Entity Name: Chuck Colman
Entity Title: Not reported
Affiliation Address: Not reported
Affiliation City: Not reported
Affiliation State: Not reported
Affiliation Country: Not reported
Affiliation Zip: Not reported
Affiliation Phone: (760) 253-2737,

Affiliation Type Desc: Parent Corporation
Entity Name: SENTRY WELDING & EXHAUST
Entity Title: Not reported

R D d

Affiliation Address:	Not reported
Affiliation City:	Not reported
Affiliation State:	Not reported
Affiliation Country:	Not reported
Affiliation Zip:	Not reported
Affiliation Phone:	,

Affiliation Type Desc:	Property Owner
Entity Name:	Chuck Colman
Entity Title:	Not reported
Affiliation Address:	25408 w main st
Affiliation City:	Barstow
Affiliation State:	CA
Affiliation Country:	United States
Affiliation Zip:	92311
Affiliation Phone:	(760) 253-2737,

RD B R R
M
B R

B r r

R r

San Bern. Co. Permit:

Name:	JASON'S AFFORDABLE AUTO REPAIR
Address:	25372 W MAIN ST
City,State,Zip:	BARSTOW, CA 92311
Region:	SAN BERNARDINO
Facility ID:	FA0013986
Owner:	MARTIN, JASON
Permit Number:	PT0026517
Permit Category:	HAZARDOUS MATERIALS 1-3 CHEMICALS
Facility Status:	INACTIVE
Expiration Date:	09/30/2013

Name:	JASON'S AFFORDABLE AUTO REPAIR
Address:	25372 W MAIN ST
City,State,Zip:	BARSTOW, CA 92311
Region:	SAN BERNARDINO
Facility ID:	FA0013986
Owner:	MARTIN, JASON
Permit Number:	PT0024573
Permit Category:	SMALL QUANTITY GENERATOR
Facility Status:	INACTIVE
Expiration Date:	09/30/2012

D R R
M
B R
r

R
r

HWTS:

Name:	STOUT BUILDING CONTRACTORS
Address:	25352 MAIN STREET
Address 2:	Not reported
City,State,Zip:	BARSTOW, CA 92311
EPA ID:	CAC003127267
Inactive Date:	09/29/2021
Create Date:	06/30/2021
Last Act Date:	Not reported
Mailing Name:	Not reported
Mailing Address:	1113 S 500 W
Mailing Address 2:	Not reported
Mailing City,State,Zip:	BOUNTIFUL, UT 84010
Owner Name:	STOUT BUILDING CONTRACTORS
Owner Address:	1113 S 500 W
Owner Address 2:	Not reported
Owner City,State,Zip:	BOUNTIFUL, UT 84010
Owner Phone:	Not reported
Owner Fax:	Not reported
Contact Name:	CAREN
Contact Address:	25352 MAIN STREET
Contact Address 2:	Not reported
City,State,Zip:	BARSTOW, CA 92311
Contact Phone:	Not reported
Contact Fax:	Not reported
Facility Status:	Inactive
Facility Type:	TEMPORARY
Category:	STATE
Latitude:	34.87839399
Longitude:	-117.10755201

Name:	TRANS TECH
Address:	25352 MAIN ST
Address 2:	Not reported
City,State,Zip:	BARSTOW, CA 92311
EPA ID:	CAL000337952
Inactive Date:	06/30/2010
Create Date:	11/17/2008
Last Act Date:	Not reported
Mailing Name:	Not reported
Mailing Address:	25352 MAIN ST
Mailing Address 2:	Not reported
Mailing City,State,Zip:	BARSTOW, CA 923119445
Owner Name:	MANUEL GALLARDO
Owner Address:	25352 MAIN ST
Owner Address 2:	Not reported
Owner City,State,Zip:	BARSTOW, CA 923119445
Owner Phone:	Not reported
Owner Fax:	Not reported
Contact Name:	MANUEL GALLARDO
Contact Address:	25352 MAIN ST
Contact Address 2:	Not reported
City,State,Zip:	BARSTOW, CA 923119445

D[illegible]R[illegible]R[illegible]d[illegible] [illegible]

Contact Phone: Not reported
Contact Fax: Not reported
Facility Status: Inactive
Facility Type: PERMANENT
Category: STATE
Latitude: 34.87841
Longitude: -117.10761

NAICS:
EPA ID: CAL000337952
Create Date: 2008-11-17 15:23:50.850
NAICS Code: 811111
NAICS Description: General Automotive Repair
Issued EPA ID Date: 2008-11-17 15:23:50.81700
Inactive Date: 2010-06-30 00:00:00
Facility Name: TRANS TECH
Facility Address: 25352 MAIN ST
Facility Address 2: Not reported
Facility City: BARSTOW
Facility County: Not reported
Facility State: CA
Facility Zip: 923119445

San Bern. Co. Permit:
Name: DOLLAR GENERAL 22201
Address: 25352 MAIN ST
City,State,Zip: BARSTOW, CA 92311
Region: SAN BERNARDINO
Facility ID: FA0019114
Owner: DOLGEN CALIFORNIA LLC
Permit Number: PT0041152
Permit Category: CONDITIONALLY EXEMPT SM QTY GENERATOR SPECIAL
Facility Status: ACTIVE
Expiration Date: 04/30/2022

[illegible] **D[illegible]R[illegible]R[illegible]** [illegible]**R**[illegible] [illegible]
[illegible]**M**[illegible]
B[illegible]**R**[illegible]
[illegible]**r**[illegible]

R[illegible]**r**[illegible]

CERS HAZ WASTE:
Name: DOLLAR GENERAL 22201
Address: 25352 MAIN ST
City,State,Zip: BARSTOW, CA 92311
Site ID: 605574
CERS ID: 10893727
CERS Description: Hazardous Waste Generator

Evaluation:
Eval General Type: Compliance Evaluation Inspection
Eval Date: 10-18-2022
Violations Found: No
Eval Type: Routine done by local agency
Eval Notes: CUPA WASTE INSPECTION- BARSTOW
Eval Division: San Bernardino County Fire Department
Eval Program: HW

D R R d

Eval Source: CERS,

Affiliation:

Affiliation Type Desc: Document Preparer
Entity Name: ASHLEY CAMPBELL
Entity Title: Not reported
Affiliation Address: Not reported
Affiliation City: Not reported
Affiliation State: Not reported
Affiliation Country: Not reported
Affiliation Zip: Not reported
Affiliation Phone: ,

Affiliation Type Desc: Environmental Contact
Entity Name: PAUL WELCH
Entity Title: Not reported
Affiliation Address: Environmental Compliance, 100 MISSION RIDGE
Affiliation City: GOODLETTSVILLE
Affiliation State: TN
Affiliation Country: Not reported
Affiliation Zip: 37072
Affiliation Phone: ,

Affiliation Type Desc: Facility Mailing Address
Entity Name: Mailing Address
Entity Title: Not reported
Affiliation Address: Environmental Compliance, 100 MISSION RIDGE
Affiliation City: GOODLETTSVILLE
Affiliation State: TN
Affiliation Country: Not reported
Affiliation Zip: 37072
Affiliation Phone: ,

Affiliation Type Desc: Identification Signer
Entity Name: Ashley Campbell
Entity Title: COMPLIANCE & REG AFFAIR SPEC
Affiliation Address: Not reported
Affiliation City: Not reported
Affiliation State: Not reported
Affiliation Country: Not reported
Affiliation Zip: Not reported
Affiliation Phone: ,

Affiliation Type Desc: Legal Owner
Entity Name: Dolgen California Llc
Entity Title: Not reported
Affiliation Address: 100 MISSION RIDGE
Affiliation City: GOODLETTSVILLE
Affiliation State: TN
Affiliation Country: United States
Affiliation Zip: 37072
Affiliation Phone: (615) 855-4000,

Affiliation Type Desc: Parent Corporation
Entity Name: Dollar General
Entity Title: Not reported
Affiliation Address: Not reported

D[illegible]R[illegible]R[illegible]d[illegible] [illegible]

Affiliation City:	Not reported
Affiliation State:	Not reported
Affiliation Country:	Not reported
Affiliation Zip:	Not reported
Affiliation Phone:	,

Affiliation Type Desc:	CUPA District
Entity Name:	San Bernardino County Fire
Entity Title:	Not reported
Affiliation Address:	620 South E Street
Affiliation City:	San Bernardino
Affiliation State:	CA
Affiliation Country:	Not reported
Affiliation Zip:	92415-0153
Affiliation Phone:	(909) 386-8401,

Affiliation Type Desc:	Operator
Entity Name:	DOLLAR GENERAL 22201
Entity Title:	Not reported
Affiliation Address:	Not reported
Affiliation City:	Not reported
Affiliation State:	Not reported
Affiliation Country:	Not reported
Affiliation Zip:	Not reported
Affiliation Phone:	(760) 253-2606,

[illegible] | [illegible]**B**[illegible]**D**[illegible]**R**[illegible]**R**[illegible] | **R**[illegible]**R**[illegible]**R** | [illegible]
[illegible] | [illegible]**M**[illegible] | [illegible]**M**[illegible] | [illegible]
[illegible] | **B**[illegible]**R**[illegible] | |
[illegible] | | |
[illegible] | [illegible]**r**[illegible] | |

R[illegible]
[illegible]**r**
[illegible]

RCRA Listings:

Date Form Received by Agency:	20210630
Handler Name:	Stout Building Contractors
Handler Address:	25352 Main Street
Handler City,State,Zip:	BARSTOW, CA 92311
EPA ID:	CAC003127267
Contact Name:	CAREN LENEAVE
Contact Address:	25352 MAIN STREET
Contact City,State,Zip:	BARSTOW, CA 92311
Contact Telephone:	714-312-0900
Contact Fax:	Not reported
Contact Email:	CAREN@PURNICOINC.COM
Contact Title:	Not reported
EPA Region:	09
Land Type:	Not reported
Federal Waste Generator Description:	Not a generator, verified
Non-Notifier:	Not reported
Biennial Report Cycle:	Not reported
Accessibility:	Not reported
Active Site Indicator:	Not reported
State District Owner:	Not reported
State District:	Not reported
Mailing Address:	1113 S 500 W
Mailing City,State,Zip:	BOUNTIFUL, UT 84010
Owner Name:	Stout Building Contractors

B D R R d

Owner Type:	Other
Operator Name:	Caren Leneave
Operator Type:	Other
Short-Term Generator Activity:	No
Importer Activity:	No
Mixed Waste Generator:	No
Transporter Activity:	No
Transfer Facility Activity:	No
Recycler Activity with Storage:	No
Small Quantity On-Site Burner Exemption:	No
Smelting Melting and Refining Furnace Exemption:	No
Underground Injection Control:	No
Off-Site Waste Receipt:	No
Universal Waste Indicator:	No
Universal Waste Destination Facility:	No
Federal Universal Waste:	No
Active Site State-Reg Handler:	---
Federal Facility Indicator:	Not reported
Hazardous Secondary Material Indicator:	N
Sub-Part K Indicator:	Not reported
2018 GPRA Permit Baseline:	Not on the Baseline
2018 GPRA Renewals Baseline:	Not on the Baseline
202 GPRA Corrective Action Baseline:	No
Subject to Corrective Action Universe:	No
Non-TSDFs Where RCRA CA has Been Imposed Universe:	No
Corrective Action Priority Ranking:	No NCAPS ranking
Environmental Control Indicator:	No
Institutional Control Indicator:	No
Human Exposure Controls Indicator:	N/A
Groundwater Controls Indicator:	N/A
Significant Non-Complier Universe:	No
Unaddressed Significant Non-Complier Universe:	No
Addressed Significant Non-Complier Universe:	No
Significant Non-Complier With a Compliance Schedule Universe:	No
Financial Assurance Required:	Not reported
Handler Date of Last Change:	20210630
Recognized Trader-Importer:	No
Recognized Trader-Exporter:	No
Importer of Spent Lead Acid Batteries:	No
Exporter of Spent Lead Acid Batteries:	No
Recycler Activity Without Storage:	No
Manifest Broker:	No
Sub-Part P Indicator:	No

Handler - Owner Operator:

Owner/Operator Indicator:	Owner
Owner/Operator Name:	STOUT BUILDING CONTRACTORS
Legal Status:	Other
Date Became Current:	Not reported
Date Ended Current:	Not reported
Owner/Operator Address:	1113 S 500 W
Owner/Operator City,State,Zip:	BOUNTIFUL, UT 84010
Owner/Operator Telephone:	714-312-0900
Owner/Operator Telephone Ext:	Not reported
Owner/Operator Fax:	Not reported
Owner/Operator Email:	Not reported

B D R R d

Owner/Operator Indicator: Operator
Owner/Operator Name: CAREN LENEAVE
Legal Status: Other
Date Became Current: Not reported
Date Ended Current: Not reported
Owner/Operator Address: 25352 MAIN STREET
Owner/Operator City,State,Zip: BARSTOW, CA 92311
Owner/Operator Telephone: 714-312-0900
Owner/Operator Telephone Ext: Not reported
Owner/Operator Fax: Not reported
Owner/Operator Email: Not reported

Historic Generators:
Receive Date: 20210630
Handler Name: STOUT BUILDING CONTRACTORS
Federal Waste Generator Description: Not a generator, verified
State District Owner: Not reported
Large Quantity Handler of Universal Waste: No
Recognized Trader Importer: No
Recognized Trader Exporter: No
Spent Lead Acid Battery Importer: No
Spent Lead Acid Battery Exporter: No
Current Record: Yes
Non Storage Recycler Activity: No
Electronic Manifest Broker: No

List of NAICS Codes and Descriptions:
NAICS Code: 56299
NAICS Description: ALL OTHER WASTE MANAGEMENT SERVICES

Facility Has Received Notices of Violations:
Violations: No Violations Found

Evaluation Action Summary:
Evaluations: No Evaluations Found

E MANIFEST:
Manifest Tracking Number: 015006277FLE
Last Updated Date: 20210817
Shipped Date: 20210701
Received Date: 20210716
Manifest Status: Corrected
Submission Type: DataImage5Copy
Origin Type: Service
Generator EPA ID: Not reported
Generator Name: STOUT BUILDING CONTRACTORS
Generator Mail Street Number: Not reported
Generator Mail Street 1: 25352 MAIN ST
Generator Mail Street 2: Not reported
Generator Mail City: BARSTOW
Generator Mail State: CA
Generator Mail Zip: 92311
Generator Location Street Number: Not reported
Generator Location Street 1: 25352 MAIN ST

B D R R d

Generator Location Street 2:	Not reported
Generator Location City:	BARSTOW
Generator Location Zip:	92311
Generator Location State:	CA
Generator Contact Company Name:	Not reported
Designated Facility EPA ID:	NVT330010000
Designated Facility Name:	US ECOLOGY NEVADA, INC.
Designated Facility Mail Street Number:	Not reported
Designated Facility Mail Street 1:	Not reported
Designated Facility Mail Street 2:	HWY 95 11 MILES S. OF BEATTY
Designated Facility Mail City:	BEATTY
Designated Facility Mail Zip:	89003
Designated Facility Mail State:	NV
Designated Facility Location Street Number:	Not reported
Designated Facility Location Street 1:	HWY 95 11 MILES S. OF BEATTY
Designated Facility Location Street 2:	Not reported
Designated Facility Location City:	BEATTY
Designated Facility Location Zip:	89003
Designated Facility Location State:	NV
Designated Facility Contact Company Name:	Not reported
Manifest Residue Indicator:	N
Rejection Indicator:	N

Manifest Tracking Number:	015006279FLE
Last Updated Date:	20210817
Shipped Date:	20210701
Received Date:	20210716
Manifest Status:	Corrected
Submission Type:	DataImage5Copy
Origin Type:	Service
Generator EPA ID:	Not reported
Generator Name:	STOUT BUILDING CONTRACTORS
Generator Mail Street Number:	Not reported
Generator Mail Street 1:	25352 MAIN ST
Generator Mail Street 2:	Not reported
Generator Mail City:	BARSTOW
Generator Mail State:	CA
Generator Mail Zip:	92311
Generator Location Street Number:	Not reported
Generator Location Street 1:	25352 MAIN ST
Generator Location Street 2:	Not reported
Generator Location City:	BARSTOW
Generator Location Zip:	92311
Generator Location State:	CA
Generator Contact Company Name:	Not reported
Designated Facility EPA ID:	NVT330010000
Designated Facility Name:	US ECOLOGY NEVADA, INC.
Designated Facility Mail Street Number:	Not reported
Designated Facility Mail Street 1:	Not reported
Designated Facility Mail Street 2:	HWY 95 11 MILES S. OF BEATTY
Designated Facility Mail City:	BEATTY
Designated Facility Mail Zip:	89003
Designated Facility Mail State:	NV
Designated Facility Location Street Number:	Not reported
Designated Facility Location Street 1:	HWY 95 11 MILES S. OF BEATTY
Designated Facility Location Street 2:	Not reported
Designated Facility Location City:	BEATTY

B D R R d

Designated Facility Location Zip: 89003
Designated Facility Location State: NV
Designated Facility Contact Company Name: Not reported
Manifest Residue Indicator: N
Rejection Indicator: N

State Waste:
Manifest Tracking Number: 015006279FLE
Waste Line Number: 1
State Waste Code Owner: CA
State Waste Code: 151
State Waste: Asbestos-containing waste

Transporter:
Manifest Tracking Number: 015006279FLE
Transporter Line Number: 1
Transporter EPA ID: CAR000049064
Transporter Name: E.C.T.I.

Manifest Tracking Number: 015006279FLE
Transporter Line Number: 2
Transporter EPA ID: CAR000045963
Transporter Name: Aro Trucking

Waste Line:
Manifest Tracking Number: 015006279FLE
Waste Line Number: 1
U.S. DOT Hazardous Indicator: Y
U.S. DOT ID Number: NA2212
U.S. DOT Description: Na2212, Asbestos, 9, Pg Iii
Non-Hazardous Waste Description: Not reported
Number of Containers: 1
Container Type Code: DM
Container Type Description: Metal drums, barrels, kegs
Waste Quantity: 75
Quantity Unit of Measure Code: P
Quantity Unit of Measure Description: Pounds
Waste Quantity, in Tons: 0.0375
Acute Waste Quantity, in Tons: 0
Non-Acute Waste Quantity, in Tons: 0.0375
Waste Quantity, in Kilograms: 34.013626
Acute Waste Quantity, in Kilograms: 0
Non-Acute Waste Quantity, in Kilorgrams: 34.013626
Management Method Code: H132
Management Method Description: LANDFILL (WITH PRIOR TREATMENT AND/OR STABILIZATION)
Waste Residue Indicator: N
Quantity Discrepancy Indicator: N
Waste Type Discrepancy Indicator: N
Waste Density: Not reported
Waste Density Unit of Measure Code: Not reported
Waste Density Unit of Measure Description: Not reported
Form Code: Not reported
Form Code Description: Not reported
Source Code: Not reported
Source Code Description: Not reported
Waste Minimization Code: Not reported

Waste Minimization Code Description: Not reported
Consent Number: Not reported
EPA Waste Indicator: N

RCRA Listings:

Date Form Received by Agency:	20211119
Handler Name:	Dollar General 22201
Handler Address:	25352 W Main St
Handler City,State,Zip:	BARSTOW, CA 92311
EPA ID:	CAL000466913
Contact Name:	KRISTIN ELLIOTT
Contact Address:	100 MISSION RDG
Contact City,State,Zip:	GOODLETTSVILLE, TN 37072
Contact Telephone:	615-855-5365
Contact Fax:	Not reported
Contact Email:	ENVCOMPLIANCE@DOLLARGENERAL.COM
Contact Title:	Not reported
EPA Region:	09
Land Type:	Not reported
Federal Waste Generator Description:	Not a generator, verified
Non-Notifier:	Not reported
Biennial Report Cycle:	Not reported
Accessibility:	Not reported
Active Site Indicator:	Not reported
State District Owner:	Not reported
State District:	Not reported
Mailing Address:	100 MISSION RDG
Mailing City,State,Zip:	GOODLETTSVILLE, TN 37072
Owner Name:	Dolgen California Llc
Owner Type:	Other
Operator Name:	Kristin Elliott
Operator Type:	Other
Short-Term Generator Activity:	No
Importer Activity:	No
Mixed Waste Generator:	No
Transporter Activity:	No
Transfer Facility Activity:	No
Recycler Activity with Storage:	No
Small Quantity On-Site Burner Exemption:	No
Smelting Melting and Refining Furnace Exemption:	No
Underground Injection Control:	No
Off-Site Waste Receipt:	No
Universal Waste Indicator:	No
Universal Waste Destination Facility:	No
Federal Universal Waste:	No
Active Site State-Reg Handler:	---
Federal Facility Indicator:	Not reported
Hazardous Secondary Material Indicator:	N
Sub-Part K Indicator:	Not reported
2018 GPRA Permit Baseline:	Not on the Baseline
2018 GPRA Renewals Baseline:	Not on the Baseline
202 GPRA Corrective Action Baseline:	No

D□ □□□R□□ □□□R□ □□□□□□□□□□□□□□□□□□d□ □□□□□□□□□□

Subject to Corrective Action Universe:	No
Non-TSDFs Where RCRA CA has Been Imposed Universe:	No
Corrective Action Priority Ranking:	No NCAPS ranking
Environmental Control Indicator:	No
Institutional Control Indicator:	No
Human Exposure Controls Indicator:	N/A
Groundwater Controls Indicator:	N/A
Significant Non-Complier Universe:	No
Unaddressed Significant Non-Complier Universe:	No
Addressed Significant Non-Complier Universe:	No
Significant Non-Complier With a Compliance Schedule Universe:	No
Financial Assurance Required:	Not reported
Handler Date of Last Change:	20211122
Recognized Trader-Importer:	No
Recognized Trader-Exporter:	No
Importer of Spent Lead Acid Batteries:	No
Exporter of Spent Lead Acid Batteries:	No
Recycler Activity Without Storage:	No
Manifest Broker:	No
Sub-Part P Indicator:	No

Handler - Owner Operator:

Owner/Operator Indicator:	Operator
Owner/Operator Name: KRISTIN ELLIOTT	
Legal Status:	Other
Date Became Current:	Not reported
Date Ended Current:	Not reported
Owner/Operator Address:	100 MISSION RDG
Owner/Operator City,State,Zip:	GOODLETTSVILLE, TN 37072
Owner/Operator Telephone:	615-855-5365
Owner/Operator Telephone Ext:	Not reported
Owner/Operator Fax:	Not reported
Owner/Operator Email:	Not reported

Owner/Operator Indicator:	Owner
Owner/Operator Name: DOLGEN CALIFORNIA LLC	
Legal Status:	Other
Date Became Current:	Not reported
Date Ended Current:	Not reported
Owner/Operator Address:	100 MISSION RDG
Owner/Operator City,State,Zip:	GOODLETTSVILLE, TN 37072
Owner/Operator Telephone:	615-855-4638
Owner/Operator Telephone Ext:	Not reported
Owner/Operator Fax:	Not reported
Owner/Operator Email:	Not reported

Historic Generators:

Receive Date:	20211119
Handler Name: DOLLAR GENERAL 22201	
Federal Waste Generator Description:	Not a generator, verified
State District Owner:	Not reported
Large Quantity Handler of Universal Waste:	No
Recognized Trader Importer:	No
Recognized Trader Exporter:	No
Spent Lead Acid Battery Importer:	No

D□ □□□R□□ □□□R□ □□□□□□□□□□□□□□□□□□d□ □□□□□□□□□□

Spent Lead Acid Battery Exporter: No
Current Record: Yes
Non Storage Recycler Activity: No
Electronic Manifest Broker: No

List of NAICS Codes and Descriptions:
NAICS Code: 452319
NAICS Description: ALL OTHER GENERAL MERCHANDISE STORES

Facility Has Received Notices of Violations:
Violations: No Violations Found

Evaluation Action Summary:
Evaluations: No Evaluations Found

E MANIFEST:
Manifest Tracking Number: 200413102CLE
Last Updated Date: 20230331
Shipped Date: 20230321
Received Date: 20230329
Manifest Status: Signed
Submission Type: DataImage5Copy
Origin Type: Service
Generator EPA ID: CAL000466913
Generator Name: DOLLAR GENERAL
Generator Mail Street Number: Not reported
Generator Mail Street 1: 25352 MAIN ST
Generator Mail Street 2: Not reported
Generator Mail City: BARSTOW
Generator Mail State: CA
Generator Mail Zip: 92311-9445
Generator Location Street Number: Not reported
Generator Location Street 1: 25352 MAIN ST
Generator Location Street 2: Not reported
Generator Location City: BARSTOW
Generator Location Zip: 92311-9445
Generator Location State: CA
Generator Contact Company Name: Not reported
Designated Facility EPA ID: CAD008364432
Designated Facility Name: Rho Chem LLC
Designated Facility Mail Street Number: Not reported
Designated Facility Mail Street 1: Not reported
Designated Facility Mail Street 2: 425 Isis Ave.
Designated Facility Mail City: Inglewood
Designated Facility Mail Zip: 90301
Designated Facility Mail State: CA
Designated Facility Location Street Number: Not reported
Designated Facility Location Street 1: 425 Isis Ave.
Designated Facility Location Street 2: Not reported
Designated Facility Location City: Inglewood
Designated Facility Location Zip: 90301
Designated Facility Location State: CA
Designated Facility Contact Company Name: Not reported
Manifest Residue Indicator: N

D□ □□□R□□ □□□R□ □□□□□□□□□□□□□□□□□□□□d□ □□□□□□□□□□

Rejection Indicator: N

Manifest Tracking Number: 200075451CLE
Last Updated Date: 20220302
Shipped Date: 20220214
Received Date: 20220223
Manifest Status: Signed
Submission Type: DataImage5Copy
Origin Type: Service
Generator EPA ID: CAL000466913
Generator Name: DOLLAR GENERAL
Generator Mail Street Number: Not reported
Generator Mail Street 1: 25352 MAIN ST
Generator Mail Street 2: Not reported
Generator Mail City: BARSTOW
Generator Mail State: CA
Generator Mail Zip: 92311-9445
Generator Location Street Number: Not reported
Generator Location Street 1: 25352 MAIN ST
Generator Location Street 2: Not reported
Generator Location City: BARSTOW
Generator Location Zip: 92311-9445
Generator Location State: CA
Generator Contact Company Name: Not reported
Designated Facility EPA ID: CAD008364432
Designated Facility Name: Rho Chem LLC
Designated Facility Mail Street Number: Not reported
Designated Facility Mail Street 1: Not reported
Designated Facility Mail Street 2: 425 Isis Ave.
Designated Facility Mail City: Inglewood
Designated Facility Mail Zip: 90301
Designated Facility Mail State: CA
Designated Facility Location Street Number: Not reported
Designated Facility Location Street 1: 425 Isis Ave.
Designated Facility Location Street 2: Not reported
Designated Facility Location City: Inglewood
Designated Facility Location Zip: 90301
Designated Facility Location State: CA
Designated Facility Contact Company Name: Not reported
Manifest Residue Indicator: N
Rejection Indicator: N

Manifest Tracking Number: 200178389CLE
Last Updated Date: 20220629
Shipped Date: 20220620
Received Date: 20220623
Manifest Status: Signed
Submission Type: DataImage5Copy
Origin Type: Service
Generator EPA ID: CAL000466913
Generator Name: DOLLAR GENERAL
Generator Mail Street Number: Not reported
Generator Mail Street 1: 25352 MAIN ST
Generator Mail Street 2: Not reported
Generator Mail City: BARSTOW
Generator Mail State: CA
Generator Mail Zip: 92311-9445

D□ □□□R□□ □□□R□ □□□□□□□□□□□□□□□□□□d□

□□□□□□□□□□

Generator Location Street Number:	Not reported
Generator Location Street 1:	25352 MAIN ST
Generator Location Street 2:	Not reported
Generator Location City:	BARSTOW
Generator Location Zip:	92311-9445
Generator Location State:	CA
Generator Contact Company Name:	Not reported
Designated Facility EPA ID:	CAD008364432
Designated Facility Name:	Rho Chem LLC
Designated Facility Mail Street Number:	Not reported
Designated Facility Mail Street 1:	Not reported
Designated Facility Mail Street 2:	425 Isis Ave.
Designated Facility Mail City:	Inglewood
Designated Facility Mail Zip:	90301
Designated Facility Mail State:	CA
Designated Facility Location Street Number:	Not reported
Designated Facility Location Street 1:	425 Isis Ave.
Designated Facility Location Street 2:	Not reported
Designated Facility Location City:	Inglewood
Designated Facility Location Zip:	90301
Designated Facility Location State:	CA
Designated Facility Contact Company Name:	Not reported
Manifest Residue Indicator:	N
Rejection Indicator:	N

Manifest Tracking Number:	200323040CLE
Last Updated Date:	20221227
Shipped Date:	20221213
Received Date:	20221219
Manifest Status:	Signed
Submission Type:	DataImage5Copy
Origin Type:	Service
Generator EPA ID:	CAL000466913
Generator Name:	DOLLAR GENERAL
Generator Mail Street Number:	Not reported
Generator Mail Street 1:	25352 MAIN ST
Generator Mail Street 2:	Not reported
Generator Mail City:	BARSTOW
Generator Mail State:	CA
Generator Mail Zip:	92311-9445
Generator Location Street Number:	Not reported
Generator Location Street 1:	25352 MAIN ST
Generator Location Street 2:	Not reported
Generator Location City:	BARSTOW
Generator Location Zip:	92311-9445
Generator Location State:	CA
Generator Contact Company Name:	Not reported
Designated Facility EPA ID:	CAD008364432
Designated Facility Name:	Rho Chem LLC
Designated Facility Mail Street Number:	Not reported
Designated Facility Mail Street 1:	Not reported
Designated Facility Mail Street 2:	425 Isis Ave.
Designated Facility Mail City:	Inglewood
Designated Facility Mail Zip:	90301
Designated Facility Mail State:	CA
Designated Facility Location Street Number:	Not reported
Designated Facility Location Street 1:	425 Isis Ave.

D□ □□□R□□ □□□R□ □□□□□□□□□□□□□□□□□□d□ □□□□□□□□□□

Designated Facility Location Street 2: Not reported
Designated Facility Location City: Inglewood
Designated Facility Location Zip: 90301
Designated Facility Location State: CA
Designated Facility Contact Company Name: Not reported
Manifest Residue Indicator: N
Rejection Indicator: N

Manifest Tracking Number: 200323041CLE
Last Updated Date: 20230127
Shipped Date: 20221213
Received Date: 20221228
Manifest Status: Signed
Submission Type: DataImage5Copy
Origin Type: Service
Generator EPA ID: CAL000466913
Generator Name: DOLLAR GENERAL 22201
Generator Mail Street Number: Not reported
Generator Mail Street 1: 25352 W MAIN ST
Generator Mail Street 2: Not reported
Generator Mail City: BARSTOW
Generator Mail State: CA
Generator Mail Zip: 92311
Generator Location Street Number: Not reported
Generator Location Street 1: 100 MISSION RDG
Generator Location Street 2: Not reported
Generator Location City: GOODLETTSVILLE
Generator Location Zip: 37072
Generator Location State: TN
Generator Contact Company Name: Not reported
Designated Facility EPA ID: AZR000515924
Designated Facility Name: YUMA YES WASTE TRANSFER FACILITY
Designated Facility Mail Street Number: Not reported
Designated Facility Mail Street 1: Not reported
Designated Facility Mail Street 2: 2730 E. 13TH ST.
Designated Facility Mail City: YUMA
Designated Facility Mail Zip: 85365
Designated Facility Mail State: AZ
Designated Facility Location Street Number: Not reported
Designated Facility Location Street 1: 2730 E 13TH ST
Designated Facility Location Street 2: Not reported
Designated Facility Location City: YUMA
Designated Facility Location Zip: 85365
Designated Facility Location State: AZ
Designated Facility Contact Company Name: Not reported
Manifest Residue Indicator: N
Rejection Indicator: N

State Waste:
Manifest Tracking Number: 200323041CLE
Waste Line Number: 1
State Waste Code Owner: CA
State Waste Code: 331
State Waste: Off-specification, aged, or surplus organics

Manifest Tracking Number: 200323041CLE
Waste Line Number: 2

D□ □□□R□□ □□□R□ □□□□□□□□□□□□□□□□□□□□d□ □□□□□□□□□□

State Waste Code Owner: CA
State Waste Code: 331
State Waste: Off-specification, aged, or surplus organics

Transporter:
Manifest Tracking Number: 200323041CLE
Transporter Line Number: 1
Transporter EPA ID: MNS000110924
Transporter Name: Clean Earth Specialty Waste Solutions, Inc.

Manifest Tracking Number: 200323041CLE
Transporter Line Number: 2
Transporter EPA ID: CAR000175422
Transporter Name: Worldwide Recovery System Inc

Waste Line:
Manifest Tracking Number: 200323041CLE
Waste Line Number: 1
U.S. DOT Hazardous Indicator: N
U.S. DOT ID Number: Not reported
U.S. DOT Description: Not reported
Non-Hazardous Waste Description: NON RCRA HAZARDOUS WASTE SOLID (CONSUMER PRODUCTS)
Number of Containers: 1
Container Type Code: CF
Container Type Description: Fiber or plastic boxes, cartons, cases
Waste Quantity: 111
Quantity Unit of Measure Code: P
Quantity Unit of Measure Description: Pounds
Waste Quantity, in Tons: 0.0555
Acute Waste Quantity, in Tons: 0
Non-Acute Waste Quantity, in Tons: 0.0555
Waste Quantity, in Kilograms: 50.340168
Acute Waste Quantity, in Kilograms: 0
Non-Acute Waste Quantity, in Kilorgrams: 50.340168
Management Method Code: H141
Management Method Description: STORAGE, BULKING AND/OR TRANSFER OFF SITE
Waste Residue Indicator: N
Quantity Discrepancy Indicator: N
Waste Type Discrepancy Indicator: N
Waste Density: Not reported
Waste Density Unit of Measure Code: Not reported
Waste Density Unit of Measure Description: Not reported
Form Code: Not reported
Form Code Description: Not reported
Source Code: Not reported
Source Code Description: Not reported
Waste Minimization Code: Not reported
Waste Minimization Code Description: Not reported
Consent Number: Not reported
EPA Waste Indicator: N

Manifest Tracking Number: 200323041CLE
Waste Line Number: 2
U.S. DOT Hazardous Indicator: N
U.S. DOT ID Number: Not reported
U.S. DOT Description: Not reported

D□ □□□R□□ □□ □R□ □□□□□□□□□□□□ □□□□□□□d□ □□□□□□□□□□

Non-Hazardous Waste Description:	NON RCRA HAZARDOUS WASTE LIQUID (CONSUMER PRODUCTS)
Number of Containers:	1
Container Type Code:	DF
Container Type Description:	Fiberboard or plastic drums, barrels, kegs
Waste Quantity:	69
Quantity Unit of Measure Code:	P
Quantity Unit of Measure Description:	Pounds
Waste Quantity, in Tons:	0.0345
Acute Waste Quantity, in Tons:	0
Non-Acute Waste Quantity, in Tons:	0.0345
Waste Quantity, in Kilograms:	31.292536
Acute Waste Quantity, in Kilograms:	0
Non-Acute Waste Quantity, in Kilorgrams:	31.292536
Management Method Code:	H141
Management Method Description:	STORAGE, BULKING AND/OR TRANSFER OFF SITE
Waste Residue Indicator:	N
Quantity Discrepancy Indicator:	N
Waste Type Discrepancy Indicator:	N
Waste Density:	Not reported
Waste Density Unit of Measure Code:	Not reported
Waste Density Unit of Measure Description:	Not reported
Form Code:	Not reported
Form Code Description:	Not reported
Source Code:	Not reported
Source Code Description:	Not reported
Waste Minimization Code:	Not reported
Waste Minimization Code Description:	Not reported
Consent Number:	Not reported
EPA Waste Indicator:	N

B□□ □□□**R**□□□□**M**□**R**□ □□ □□□□ □□□□□□□□□□
□□□ □□□□□□**M**□ □□ □□ □□ □□□ □□**r**□□□□ □□□□
□□□□□□ □□ **B**□**R**□□□ □ □□□ □□□□□□□□ □□□□□□□**R**□□□□
□□□□□□□□ □□ □□□□□□□□□□□□

R M R d

Quantity Released Gallons:	Not reported
Begin Date:	10/13/1998
Leak Reported Date:	10/13/1998
How Discovered:	Other Means
How Discovered Description:	Not reported
Discharge Source:	Tank
Discharge Cause:	Unknown
Stop Method:	Not reported
Stop Description:	Not reported
No Further Action Date:	05/11/2000
CA Water Watershed Name:	Mojave - Middle Mojave (628.30)
Dwr Groundwater Subbasin Name:	Middle Mojave River Valley (6-041)
Disadvantaged Community:	Not reported
CA Enviroscreen 3 Score:	71-75%
CA Enviroscreen 4 Score:	60-65%
Military DOD Site:	No
Facility Project Subtype:	Not reported
RWQCB Region:	LAHONTAN RWQCB (REGION 6V)
Site History:	Not reported

LUST:

Global Id:	T0607100927
Contact Type:	Local Agency Caseworker - Primary Caseworker
Contact Name:	JACKSON CRUTSINGER
Organization Name:	SAN BERNARDINO COUNTY
Address:	620 SOUTH E STREET
City:	SAN BERNARDINO
Email:	jcrutsinger@sbcfire.org
Phone Number:	Not reported

LUST:

Global Id:	T0607100927
Action Type:	Other
Date:	10/13/1998
Action:	Leak Reported
Global Id:	T0607100927
Action Type:	ENFORCEMENT
Date:	11/25/1998
Action:	* Historical Enforcement
Global Id:	T0607100927
Action Type:	Other
Date:	10/13/1998
Action:	Leak Stopped
Global Id:	T0607100927
Action Type:	Other
Date:	10/13/1998
Action:	Leak Discovery

LUST:

Global Id:	T0607100927
Status:	Open - Case Begin Date
Status Date:	10/13/1998
Global Id:	T0607100927

R M R d

Status: Open - Site Assessment
Status Date: 10/13/1998

Global Id: T0607100927
Status: Open - Site Assessment
Status Date: 11/25/1998

Global Id: T0607100927
Status: Completed - Case Closed
Status Date: 05/11/2000

LUST Region 6V:

Name:	SHIRLEY MORGAN
Address:	25644 MAIN ST W
City:	BARSTOW
Region:	6V
Case Number:	6B3600911T
Leak Record:	12/28/1998
Report Date:	10/13/1998
Reported By Address:	Not reported
Responsible Party:	SHIRLEY MORGAN
Operator:	Not reported
Cross Street:	WESTERN DR
Local Agency:	36000L
Regional Board:	6V
Chemical:	Gasoline
Case Type:	Soil only
Funding:	F
Enforce Type:	EF
How Found:	OM
How Stopped:	Not reported
Cause of Leak:	UNK
Leak Source:	Tank
Global ID:	T0607100927
Stop Date:	10/13/1998
Leak Confirm:	10/13/1998
Submit Workplan:	Not reported
Prelim Assess:	Not reported
Pollution Char:	11/25/1998
Remed Plan:	Not reported
Remed Action:	Not reported
Monitoring:	Not reported
Close Date:	5/11/2000
Discovered:	10/13/1998
Enforce Date:	11/25/1998
Review Date:	6/19/2000
GW Qualifier:	Not reported
Soil Qualifier:	Not reported
MTBE class:	Not reported
Max MTBE Grnd Wtr:	0
Max MTBE Soil:	Not reported
MTBE Counts:	1
MTBE Fuel:	1
MTBE Tested:	YES
Organization Name:	Not reported
Status:	Case Closed

R M R d

Contact: Not reported
Interim Action: Not reported
Pilot Program: LUST
Lat/Long: 34.8803778 / -117.1025418
Staff Initials: KD
Local Agency Staff: JC3
Lead Agency: Local Agency
Summary: Not reported
Basin Number: MIDDLE MOJAVE RIVER
Beneficial: Not reported
Priority: Not reported
UST Cleanup Fund ID: Not reported
Suspended: Not reported
Local Case Number: 98085
Amount: Not reported
Abate Method: Not reported
Water System: Not reported
Well Name: Not reported
Distance: 4976.942168
Wst Disch Reqrmnt Global ID: Not reported
Wst Disch Reqrmnt Name: Not reported

CORTESE:
Name: SHIRLEY MORGAN
Address: 25644 MAIN ST W
City,State,Zip: BARSTOW, CA 92311
Region: CORTESE
Envirostor Id: Not reported
Global ID: T0607100927
Site/Facility Type: LUST CLEANUP SITE
Cleanup Status: COMPLETED - CASE CLOSED
Status Date: Not reported
Site Code: Not reported
Latitude: Not reported
Longitude: Not reported
Owner: Not reported
Enf Type: Not reported
Swat R: Not reported
Flag: active
Order No: Not reported
Waste Discharge System No: Not reported
Effective Date: Not reported
Region 2: Not reported
WID Id: Not reported
Solid Waste Id No: Not reported
Waste Management Uit Name: Not reported
File Name: Active Open

HIST CORTESE:
edr_fname: SHIRLEY MORGAN
edr_fadd1: 25644 MAIN
City,State,Zip: BARSTOW, CA 92311
Region: CORTESE
Facility County Code: 36
Reg By: LTNKA
Reg Id: 6B3600911T

CERS:

Name:	SHIRLEY MORGAN
Address:	25644 MAIN ST W
City,State,Zip:	BARSTOW, CA 92311
Site ID:	851992
CERS ID:	T0607100927
CERS Description:	Leaking Underground Storage Tank Cleanup Site

Affiliation:

Affiliation Type Desc:	Local Agency Caseworker
Entity Name:	JACKSON CRUTSINGER - SAN BERNARDINO COUNTY
Entity Title:	Not reported
Affiliation Address:	620 SOUTH E STREET
Affiliation City:	SAN BERNARDINO
Affiliation State:	CA
Affiliation Country:	Not reported
Affiliation Zip:	Not reported
Affiliation Phone:	,

UST FINDER RELEASE:

Object ID:	72697
Facility ID:	Not reported
Lust ID:	CAT0607100927
Name:	SHIRLEY MORGAN
Address:	25644 MAIN ST W
City,State,Zip:	BARSTOW, CA 92311
Address Match Type:	PointAddress
Reported Date:	Not reported
Status:	No Further Action
Substance:	Not reported
Population within 1500ft:	493
Domestic Wells within 1500ft:	17
Land Use:	Developed, Medium Intensity
Within SPA:	No
SPA PWS Facility ID:	Not reported
SPA Water Type:	Not reported
SPA Facility Type:	Not reported
SPA HUC12:	Not reported
Within WHPA:	Yes
WHPA PWS Facility ID:	CA3610043_8904
WHPA Water Type:	GW - Ground water
WHPA Facility Type:	WL - Well
WHPA HUC12:	180902081102
Within 100yr Floodplain:	No
Tribe:	Not reported
EPA Region:	9
NFA Letter 1:	Not reported
NFA Letter 2:	Not reported
NFA Letter 3:	Not reported
NFA Letter 4:	Not reported
Closed With Residual Contaminate:	Not reported

R M R d

Coordinate Source:	Geocode
X Coord:	-117.10167
Y Coord:	34.88032
Latitude:	34.8803199999999
Longitude:	-117.101669999999

MM RM
R R D
B R

R R R
M

R r

RCRA Listings:

Date Form Received by Agency:	20190114
Handler Name:	Jimmie Jarman
Handler Address:	25573 Jasper Road
Handler City,State,Zip:	BARSTOW, CA 92311
EPA ID:	CAC002996419
Contact Name:	JIMMIE JARMAN
Contact Address:	25573 JASPER ROAD
Contact City,State,Zip:	BARSTOW, CA 92311
Contact Telephone:	760-267-2280
Contact Fax:	Not reported
Contact Email:	VIANCATARANGO@ALLIANCE-ENVIRO.COM
Contact Title:	Not reported
EPA Region:	09
Land Type:	Not reported
Federal Waste Generator Description:	Not a generator, verified
Non-Notifier:	Not reported
Biennial Report Cycle:	Not reported
Accessibility:	Not reported
Active Site Indicator:	Handler Activities
State District Owner:	Not reported
State District:	Not reported
Mailing Address:	25573 JASPER ROAD
Mailing City,State,Zip:	BARSTOW, CA 92311
Owner Name:	Jimmie Jarman
Owner Type:	Other
Operator Name:	Jimmie Jarman
Operator Type:	Other
Short-Term Generator Activity:	No
Importer Activity:	No
Mixed Waste Generator:	No
Transporter Activity:	No
Transfer Facility Activity:	No
Recycler Activity with Storage:	No
Small Quantity On-Site Burner Exemption:	No
Smelting Melting and Refining Furnace Exemption:	No
Underground Injection Control:	No
Off-Site Waste Receipt:	No
Universal Waste Indicator:	Yes
Universal Waste Destination Facility:	Yes
Federal Universal Waste:	No
Active Site State-Reg Handler:	---
Federal Facility Indicator:	Not reported
Hazardous Secondary Material Indicator:	N
Sub-Part K Indicator:	Not reported
2018 GPRA Permit Baseline:	Not on the Baseline

MM RM d

2018 GPRA Renewals Baseline:	Not on the Baseline
202 GPRA Corrective Action Baseline:	No
Subject to Corrective Action Universe:	No
Non-TSDFs Where RCRA CA has Been Imposed Universe:	No
Corrective Action Priority Ranking:	No NCAPS ranking
Environmental Control Indicator:	No
Institutional Control Indicator:	No
Human Exposure Controls Indicator:	N/A
Groundwater Controls Indicator:	N/A
Significant Non-Complier Universe:	No
Unaddressed Significant Non-Complier Universe:	No
Addressed Significant Non-Complier Universe:	No
Significant Non-Complier With a Compliance Schedule Universe:	No
Financial Assurance Required:	Not reported
Handler Date of Last Change:	20190222
Recognized Trader-Importer:	No
Recognized Trader-Exporter:	No
Importer of Spent Lead Acid Batteries:	No
Exporter of Spent Lead Acid Batteries:	No
Recycler Activity Without Storage:	No
Manifest Broker:	No
Sub-Part P Indicator:	No

Handler - Owner Operator:

Owner/Operator Indicator:	Operator
Owner/Operator Name: JIMMIE JARMAN	
Legal Status:	Other
Date Became Current:	Not reported
Date Ended Current:	Not reported
Owner/Operator Address:	25573 JASPER ROAD
Owner/Operator City,State,Zip:	BARSTOW, CA 92311
Owner/Operator Telephone:	760-267-2280
Owner/Operator Telephone Ext:	Not reported
Owner/Operator Fax:	Not reported
Owner/Operator Email:	Not reported

Owner/Operator Indicator:	Owner
Owner/Operator Name: JIMMIE JARMAN	
Legal Status:	Other
Date Became Current:	Not reported
Date Ended Current:	Not reported
Owner/Operator Address:	25573 JASPER ROAD
Owner/Operator City,State,Zip:	BARSTOW, CA 92311
Owner/Operator Telephone:	760-267-2280
Owner/Operator Telephone Ext:	Not reported
Owner/Operator Fax:	Not reported
Owner/Operator Email:	Not reported

Historic Generators:

Receive Date:	20190114
Handler Name: JIMMIE JARMAN	
Federal Waste Generator Description:	Not a generator, verified
State District Owner:	Not reported
Large Quantity Handler of Universal Waste:	No
Recognized Trader Importer:	No

MM RM d

Recognized Trader Exporter: No
Spent Lead Acid Battery Importer: No
Spent Lead Acid Battery Exporter: No
Current Record: Yes
Non Storage Recycler Activity: Not reported
Electronic Manifest Broker: Not reported

List of NAICS Codes and Descriptions:
NAICS Code: 56299
NAICS Description: ALL OTHER WASTE MANAGEMENT SERVICES

Facility Has Received Notices of Violations:
Violations: No Violations Found

Evaluation Action Summary:
Evaluations: No Evaluations Found

E MANIFEST:
Manifest Tracking Number: 017152275JJK
Last Updated Date: 20191031
Shipped Date: 20190115
Received Date: 20190128
Manifest Status: Signed
Submission Type: DataImage5Copy
Origin Type: Web
Generator EPA ID: CAC002996419
Generator Name: JIMMIE JARMAN
Generator Mail Street Number: Not reported
Generator Mail Street 1: 25573 JASPER ROAD
Generator Mail Street 2: Not reported
Generator Mail City: BARSTOW
Generator Mail State: CA
Generator Mail Zip: 92311
Generator Location Street Number: Not reported
Generator Location Street 1: 25573 JASPER ROAD
Generator Location Street 2: Not reported
Generator Location City: BARSTOW
Generator Location Zip: 92311
Generator Location State: CA
Generator Contact Company Name: Not reported
Designated Facility EPA ID: AZR000520882
Designated Facility Name: LA PAZ COUNTY REGIONAL LANDFILL
Designated Facility Mail Street Number: Not reported
Designated Facility Mail Street 1: MILE POST 128
Designated Facility Mail Street 2: 26999 HIGHWAY 95
Designated Facility Mail City: PARKER
Designated Facility Mail Zip: 85344
Designated Facility Mail State: AZ
Designated Facility Location Street Number: Not reported
Designated Facility Location Street 1: 26999 HIGHWAY 95
Designated Facility Location Street 2: Not reported
Designated Facility Location City: PARKER
Designated Facility Location Zip: 85344
Designated Facility Location State: AZ

MM RM d

Designated Facility Contact Company Name: Not reported
Manifest Residue Indicator: N
Rejection Indicator: N

State Waste:
Manifest Tracking Number: 017152275JJK
Waste Line Number: 1
State Waste Code Owner: CA
State Waste Code: 151
State Waste: Asbestos-containing waste

Transporter:
Manifest Tracking Number: 017152275JJK
Transporter Line Number: 1
Transporter EPA ID: CAL000160111
Transporter Name: Alliance Environmental Group Llc

Manifest Tracking Number: 017152275JJK
Transporter Line Number: 2
Transporter EPA ID: CAR000049064
Transporter Name: E C T I

Waste Line:
Manifest Tracking Number: 017152275JJK
Waste Line Number: 1
U.S. DOT Hazardous Indicator: Y
U.S. DOT ID Number: NA2212
U.S. DOT Description: Rq Na2212, Asbestos, 9, Pgiii
Non-Hazardous Waste Description: Not reported
Number of Containers: 20
Container Type Code: BA
Container Type Description: Burlap, cloth, paper, or plastic bags
Waste Quantity: 1
Quantity Unit of Measure Code: Y
Quantity Unit of Measure Description: Cubic Yards
Waste Quantity, in Tons: 0.84
Acute Waste Quantity, in Tons: 0
Non-Acute Waste Quantity, in Tons: 0.84
Waste Quantity, in Kilograms: 761.9052
Acute Waste Quantity, in Kilograms: 0
Non-Acute Waste Quantity, in Kilorgrams: 761.9052
Management Method Code: H132
Management Method Description: LANDFILL (WITH PRIOR TREATMENT AND/OR STABILIZATION)
Waste Residue Indicator: N
Quantity Discrepancy Indicator: N
Waste Type Discrepancy Indicator: N
Waste Density: Not reported
Waste Density Unit of Measure Code: Not reported
Waste Density Unit of Measure Description: Not reported
Form Code: Not reported
Form Code Description: Not reported
Source Code: Not reported
Source Code Description: Not reported
Waste Minimization Code: Not reported
Waste Minimization Code Description: Not reported
Consent Number: Not reported

MM RM d

EPA Waste Indicator: Y

R M B R R R R R

M

B R

R

r

RCRA Listings:

Date Form Received by Agency:	20211101
Handler Name:	Pros & Gears Mobile Auto Service & Repairs
Handler Address:	25371 W Main St
Handler City,State,Zip:	BARSTOW, CA 92311
EPA ID:	CAL000466549
Contact Name:	PROVANZE M GRIFFIN
Contact Address:	25371 W MAIN ST
Contact City,State,Zip:	BARSTOW, CA 92311
Contact Telephone:	904-678-3275
Contact Fax:	Not reported
Contact Email:	PROVANZEM@GMAIL.COM
Contact Title:	Not reported
EPA Region:	09
Land Type:	Not reported
Federal Waste Generator Description:	Not a generator, verified
Non-Notifier:	Not reported
Biennial Report Cycle:	Not reported
Accessibility:	Not reported
Active Site Indicator:	Not reported
State District Owner:	Not reported
State District:	Not reported
Mailing Address:	25371 W MAIN ST
Mailing City,State,Zip:	BARSTOW, CA 92311
Owner Name:	Pros & Gears Mobile Auto Service
Owner Type:	Other
Operator Name:	Provanze M Griffin
Operator Type:	Other
Short-Term Generator Activity:	No
Importer Activity:	No
Mixed Waste Generator:	No
Transporter Activity:	No
Transfer Facility Activity:	No
Recycler Activity with Storage:	No
Small Quantity On-Site Burner Exemption:	No
Smelting Melting and Refining Furnace Exemption:	No
Underground Injection Control:	No
Off-Site Waste Receipt:	No
Universal Waste Indicator:	No
Universal Waste Destination Facility:	No
Federal Universal Waste:	No
Active Site State-Reg Handler:	---
Federal Facility Indicator:	Not reported
Hazardous Secondary Material Indicator:	N
Sub-Part K Indicator:	Not reported
2018 GPRA Permit Baseline:	Not on the Baseline
2018 GPRA Renewals Baseline:	Not on the Baseline
202 GPRA Corrective Action Baseline:	No
Subject to Corrective Action Universe:	No
Non-TSDFs Where RCRA CA has Been Imposed Universe:	No

R M B R R d

Corrective Action Priority Ranking:	No NCAPS ranking
Environmental Control Indicator:	No
Institutional Control Indicator:	No
Human Exposure Controls Indicator:	N/A
Groundwater Controls Indicator:	N/A
Significant Non-Complier Universe:	No
Unaddressed Significant Non-Complier Universe:	No
Addressed Significant Non-Complier Universe:	No
Significant Non-Complier With a Compliance Schedule Universe:	No
Financial Assurance Required:	Not reported
Handler Date of Last Change:	20211105
Recognized Trader-Importer:	No
Recognized Trader-Exporter:	No
Importer of Spent Lead Acid Batteries:	No
Exporter of Spent Lead Acid Batteries:	No
Recycler Activity Without Storage:	No
Manifest Broker:	No
Sub-Part P Indicator:	No

Handler - Owner Operator:

Owner/Operator Indicator:	Operator
Owner/Operator Name: PROVANZE M GRIFFIN	
Legal Status:	Other
Date Became Current:	Not reported
Date Ended Current:	Not reported
Owner/Operator Address:	25371 W MAIN ST
Owner/Operator City,State,Zip:	BARSTOW, CA 92311
Owner/Operator Telephone:	904-678-3275
Owner/Operator Telephone Ext:	Not reported
Owner/Operator Fax:	Not reported
Owner/Operator Email:	Not reported

Owner/Operator Indicator:	Owner
Owner/Operator Name: PROS & GEARS MOBILE AUTO SERVICE	
Legal Status:	Other
Date Became Current:	Not reported
Date Ended Current:	Not reported
Owner/Operator Address:	25371 W MAIN ST
Owner/Operator City,State,Zip:	BARSTOW, CA 92311
Owner/Operator Telephone:	904-678-3275
Owner/Operator Telephone Ext:	Not reported
Owner/Operator Fax:	Not reported
Owner/Operator Email:	Not reported

Historic Generators:

Receive Date:	20211101
Handler Name:	PROS & GEARS MOBILE AUTO SERVICE & REPAIRS
Federal Waste Generator Description:	Not a generator, verified
State District Owner:	Not reported
Large Quantity Handler of Universal Waste:	No
Recognized Trader Importer:	No
Recognized Trader Exporter:	No
Spent Lead Acid Battery Importer:	No
Spent Lead Acid Battery Exporter:	No
Current Record:	Yes

R M B R R d

Non Storage Recycler Activity: No
Electronic Manifest Broker: No

List of NAICS Codes and Descriptions:
NAICS Code: 811111
NAICS Description: GENERAL AUTOMOTIVE REPAIR

Facility Has Received Notices of Violations:
Violations: No Violations Found

Evaluation Action Summary:
Evaluations: No Evaluations Found

R RD
B R

R r

San Bern. Co. Permit:
Name: VERIZON WIRELESS: EATON
Address: 25475 JASPER RD
City,State,Zip: BARSTOW, CA 92311
Region: SAN BERNARDINO
Facility ID: FA0017609
Owner: Verizon Wireless
Permit Number: PT0037892
Permit Category: HAZARDOUS MATERIALS 1-3 CHEMICALS SPECIAL
Facility Status: ACTIVE
Expiration Date: 11/30/2021

CERS:
Name: VERIZON WIRELESS: EATON
Address: 25475 JASPER RD
City,State,Zip: BARSTOW, CA 92311
Site ID: 427481
CERS ID: 10746889
CERS Description: Chemical Storage Facilities

Violations:
Site ID: 427481
Site Name: Verizon Wireless: Eaton
Violation Date: 03-30-2022
Citation: Un-Specified
Violation Description: Business Plan Program - Administration/Documentation - General Local Ordinance
Violation Notes: Returned to compliance on 04/27/2022. OBSERVATION: Facility stores hazardous materials above the reportable quantities (55 gallons for liquids, 500 pounds for solids, and/or 200 cubic feet for compressed gases) and has not maintained a current hazardous material handler permit with this Division. Permit expired 11/30/2021. CORRECTIVE ACTION: Pay permit fees upon receipt of invoice.
Violation Division: San Bernardino County Fire Department
Violation Program: HMRRP
Violation Source: CERS,

R **R** **d**

Evaluation:

Eval General Type:	Compliance Evaluation Inspection
Eval Date:	03-30-2022
Violations Found:	Yes
Eval Type:	Routine done by local agency
Eval Notes:	Not reported
Eval Division:	San Bernardino County Fire Department
Eval Program:	HMRRP
Eval Source:	CERS,

Eval General Type:	Compliance Evaluation Inspection
Eval Date:	08-01-2019
Violations Found:	No
Eval Type:	Routine done by local agency
Eval Notes:	Not reported
Eval Division:	San Bernardino County Fire Department
Eval Program:	HMRRP
Eval Source:	CERS,

Coordinates:

Site ID:	427481
Facility Name:	Verizon Wireless: Eaton
Env Int Type Code:	HMBP
Program ID:	10746889
Coord Name:	Not reported
Ref Point Type Desc:	Center of a facility or station.,
Latitude:	34.881950
Longitude:	-117.104190

Affiliation:

Affiliation Type Desc:	Document Preparer
Entity Name:	Steve Skanderson, Stantec
Entity Title:	Not reported
Affiliation Address:	Not reported
Affiliation City:	Not reported
Affiliation State:	Not reported
Affiliation Country:	Not reported
Affiliation Zip:	Not reported
Affiliation Phone:	,

Affiliation Type Desc:	Legal Owner
Entity Name:	Verizon Wireless
Entity Title:	Not reported
Affiliation Address:	15505 Sand Canyon Avenue
Affiliation City:	Irvine
Affiliation State:	CA
Affiliation Country:	United States
Affiliation Zip:	92618
Affiliation Phone:	(949) 286-7000,

Affiliation Type Desc:	Operator
Entity Name:	Verizon Wireless
Entity Title:	Not reported
Affiliation Address:	Not reported
Affiliation City:	Not reported
Affiliation State:	Not reported

R R d

Affiliation Country:	Not reported
Affiliation Zip:	Not reported
Affiliation Phone:	(949) 286-7000,

Affiliation Type Desc:	Environmental Contact
Entity Name:	Environmental Compliance
Entity Title:	Not reported
Affiliation Address:	15505 Sand Canyon Avenue
Affiliation City:	Irvine
Affiliation State:	CA
Affiliation Country:	Not reported
Affiliation Zip:	92618
Affiliation Phone:	,

Affiliation Type Desc:	Facility Mailing Address
Entity Name:	Mailing Address
Entity Title:	Not reported
Affiliation Address:	15505 Sand Canyon Avenue
Affiliation City:	Irvine
Affiliation State:	CA
Affiliation Country:	Not reported
Affiliation Zip:	92618
Affiliation Phone:	,

Affiliation Type Desc:	CUPA District
Entity Name:	San Bernardino County Fire
Entity Title:	Not reported
Affiliation Address:	620 South E Street
Affiliation City:	San Bernardino
Affiliation State:	CA
Affiliation Country:	Not reported
Affiliation Zip:	92415-0153
Affiliation Phone:	(909) 386-8401,

Affiliation Type Desc:	Identification Signer
Entity Name:	Wilson Rodriguez
Entity Title:	Engr III Spec-RE/Regulatory
Affiliation Address:	Not reported
Affiliation City:	Not reported
Affiliation State:	Not reported
Affiliation Country:	Not reported
Affiliation Zip:	Not reported
Affiliation Phone:	,

Affiliation Type Desc:	Parent Corporation
Entity Name:	Verizon Wireless [Southern California]
Entity Title:	Not reported
Affiliation Address:	Not reported
Affiliation City:	Not reported
Affiliation State:	Not reported
Affiliation Country:	Not reported
Affiliation Zip:	Not reported
Affiliation Phone:	,

M
M
B R

R
r

LUST:

Name:	JAMES SOUTAR PROPERTY
Address:	1230 MAIN ST W
City,State,Zip:	BARSTOW, CA 92311
Lead Agency:	LAHONTAN RWQCB (REGION 6T)
Case Type:	LUST Cleanup Site
Geo Track:	http://geotracker.waterboards.ca.gov/profile_report.asp?global_id=T0607100853
Global Id:	T0607100853
Latitude:	34.8803538
Longitude:	-117.1009328
Status:	Completed - Case Closed
Status Date:	04/12/2013
Case Worker:	TML
RB Case Number:	6B3600658T
Local Agency:	SAN BERNARDINO COUNTY
File Location:	Local Agency
Local Case Number:	94051
Potential Media Affect:	Soil
Potential Contaminants of Concern:	Waste Oil / Motor / Hydraulic / Lubricating
EPA Region:	9
Coordinate Source:	* Historical Geocode - Exact Address Match
Cuf Case:	NO
Quantity Released Gallons:	Not reported
Begin Date:	08/05/1994
Leak Reported Date:	08/05/1994
How Discovered:	Other Means
How Discovered Description:	Not reported
Discharge Source:	Tank
Discharge Cause:	Unknown
Stop Method:	Not reported
Stop Description:	Not reported
No Further Action Date:	04/12/2013
CA Water Watershed Name:	Mojave - Middle Mojave (628.30)
Dwr Groundwater Subbasin Name:	Middle Mojave River Valley (6-041)
Disadvantaged Community:	Not reported
CA Enviroscreen 3 Score:	71-75%
CA Enviroscreen 4 Score:	60-65%
Military DOD Site:	No
Facility Project Subtype:	Not reported
RWQCB Region:	LAHONTAN RWQCB (REGION 6V)
Site History:	Not reported

LUST:

Global Id:	T0607100853
Contact Type:	Local Agency Caseworker
Contact Name:	JACKSON CRUTSINGER
Organization Name:	SAN BERNARDINO COUNTY
Address:	620 SOUTH E STREET
City:	SAN BERNARDINO
Email:	jcrutsinger@sbcfire.org
Phone Number:	Not reported

Global Id:	T0607100853
Contact Type:	Regional Board Caseworker - Primary Caseworker

M R R d

Contact Name: TAMMY LUNDQUIST
Organization Name: LAHONTAN RWQCB (REGION 6T)
Address: 2501 LAKE TAHOE BLVD.
City: SOUTH LAKE TAHOE
Email: tammy.lundquist@waterboards.ca.gov
Phone Number: 5305425400

LUST:

Global Id: T0607100853
Action Type: ENFORCEMENT
Date: 09/17/2009
Action: Referral to Regional Board

Global Id: T0607100853
Action Type: ENFORCEMENT
Date: 03/30/2009
Action: Lien

Global Id: T0607100853
Action Type: Other
Date: 08/05/1994
Action: Leak Reported

Global Id: T0607100853
Action Type: ENFORCEMENT
Date: 07/23/2009
Action: Letter - Notice

Global Id: T0607100853
Action Type: ENFORCEMENT
Date: 12/29/2008
Action: Notice to Comply

Global Id: T0607100853
Action Type: ENFORCEMENT
Date: 03/04/1998
Action: Notice to Comply

Global Id: T0607100853
Action Type: ENFORCEMENT
Date: 02/06/2013
Action: Letter - Notice

Global Id: T0607100853
Action Type: Other
Date: 08/05/1994
Action: Leak Stopped

Global Id: T0607100853
Action Type: RESPONSE
Date: 02/14/2013
Action: Correspondence

Global Id: T0607100853
Action Type: RESPONSE
Date: 02/11/2013
Action: Verbal Communication

M R R d

Global Id: T0607100853
Action Type: RESPONSE
Date: 02/20/2013
Action: Correspondence

Global Id: T0607100853
Action Type: RESPONSE
Date: 04/10/2013
Action: Preliminary Site Assessment Report

Global Id: T0607100853
Action Type: ENFORCEMENT
Date: 08/29/1994
Action: * Historical Enforcement

Global Id: T0607100853
Action Type: ENFORCEMENT
Date: 04/08/2013
Action: File Review - Closure

Global Id: T0607100853
Action Type: ENFORCEMENT
Date: 04/03/2002
Action: Staff Letter

Global Id: T0607100853
Action Type: ENFORCEMENT
Date: 04/12/2013
Action: Closure/No Further Action Letter

Global Id: T0607100853
Action Type: ENFORCEMENT
Date: 02/28/2013
Action: Staff Letter

Global Id: T0607100853
Action Type: Other
Date: 08/05/1994
Action: Leak Discovery

Global Id: T0607100853
Action Type: RESPONSE
Date: 03/08/2013
Action: Other Workplan - Regulator Responded

LUST:
Global Id: T0607100853
Status: Open - Case Begin Date
Status Date: 08/05/1994

Global Id: T0607100853
Status: Open - Inactive
Status Date: 08/29/1994

Global Id: T0607100853
Status: Open - Site Assessment
Status Date: 08/29/1994

M R R d

Global Id: T0607100853
Status: Open - Site Assessment
Status Date: 02/28/2013

Global Id: T0607100853
Status: Completed - Case Closed
Status Date: 04/12/2013

Global Id: T0607100853
Status: Open - Eligible for Closure
Status Date: 04/12/2013

LUST Region 6V:

Name:	JAMES SOUTAR PROPERTY
Address:	1230 MAIN ST W
City:	BARSTOW
Region:	6V
Case Number:	6B3600658T
Leak Record:	9/12/1994
Report Date:	8/5/1994
Reported By Address:	Not reported
Responsible Party:	JAMES SOUTAR
Operator:	Not reported
Cross Street:	Not reported
Local Agency:	36000L
Regional Board:	6V
Chemical:	Waste Oil
Case Type:	Soil only
Funding:	F
Enforce Type:	SEL
How Found:	OM
How Stopped:	Not reported
Cause of Leak:	UNK
Leak Source:	Tank
Global ID:	T0607100853
Stop Date:	8/5/1994
Leak Confirm:	8/29/1994
Submit Workplan:	Not reported
Prelim Assess:	Not reported
Pollution Char:	Not reported
Remed Plan:	Not reported
Remed Action:	Not reported
Monitoring:	Not reported
Close Date:	Not reported
Discovered:	8/5/1994
Enforce Date:	8/29/1994
Review Date:	6/16/2000
GW Qualifier:	Not reported
Soil Qualifier:	Not reported
MTBE class:	*
Max MTBE Grnd Wtr:	Not reported
Max MTBE Soil:	Not reported
MTBE Counts:	0
MTBE Fuel:	0
MTBE Tested:	NRQ
Organization Name:	Not reported

M R R d

Status: Leak being confirmed
Contact: Not reported
Interim Action: Not reported
Pilot Program: LUST
Lat/Long: 34.8803538 / -117.1009328
Staff Initials: GDC
Local Agency Staff: CB5
Lead Agency: Local Agency
Summary: Not reported
Basin Number: MIDDLE MOJAVE RIVER
Beneficial: Not reported
Priority: Not reported
UST Cleanup Fund ID: Not reported
Suspended: Not reported
Local Case Number: 94051
Amount: Not reported
Abate Method: Not reported
Water System: Not reported
Well Name: Not reported
Distance: 5021.978117
Wst Disch Reqrmnt Global ID: Not reported
Wst Disch Reqrmnt Name: Not reported

CORTESE:
Name: JAMES SOUTAR PROPERTY
Address: 1230 MAIN ST W
City,State,Zip: BARSTOW, CA 92311
Region: CORTESE
Envirostor Id: Not reported
Global ID: T0607100853
Site/Facility Type: LUST CLEANUP SITE
Cleanup Status: COMPLETED - CASE CLOSED
Status Date: Not reported
Site Code: Not reported
Latitude: Not reported
Longitude: Not reported
Owner: Not reported
Enf Type: Not reported
Swat R: Not reported
Flag: active
Order No: Not reported
Waste Discharge System No: Not reported
Effective Date: Not reported
Region 2: Not reported
WID Id: Not reported
Solid Waste Id No: Not reported
Waste Management Uit Name: Not reported
File Name: Active Open

HIST CORTESE:
edr_fname: JAMES SOUTAR PROPERTY
edr_fadd1: 1230 MAIN
City,State,Zip: BARSTOW, CA 92311
Region: CORTESE
Facility County Code: 36
Reg By: LTNKA

M R R R d

Reg Id: 6B3600658T

CERS:

Name:	JAMES SOUTAR PROPERTY
Address:	1230 MAIN ST W
City,State,Zip:	BARSTOW, CA 92311
Site ID:	868863
CERS ID:	T0607100853
CERS Description:	Leaking Underground Storage Tank Cleanup Site

Affiliation:

Affiliation Type Desc:	Regional Board Caseworker
Entity Name:	TAMMY LUNDQUIST - LAHONTAN RWQCB (REGION 6T)
Entity Title:	Not reported
Affiliation Address:	2501 LAKE TAHOE BLVD.
Affiliation City:	SOUTH LAKE TAHOE
Affiliation State:	CA
Affiliation Country:	Not reported
Affiliation Zip:	Not reported
Affiliation Phone:	5305425400,

Affiliation Type Desc:	Local Agency Caseworker
Entity Name:	JACKSON CRUTSINGER - SAN BERNARDINO COUNTY
Entity Title:	Not reported
Affiliation Address:	620 SOUTH E STREET
Affiliation City:	SAN BERNARDINO
Affiliation State:	CA
Affiliation Country:	Not reported
Affiliation Zip:	Not reported
Affiliation Phone:	,

B R

R R R
M

R

RCRA Listings:

Date Form Received by Agency:	20181207
Handler Name:	Stephanie Phillips
Handler Address:	25505 Bejoal Street
Handler City,State,Zip:	BARSTOW, CA 92311
EPA ID:	CAC002992272
Contact Name:	STEPHANIE PHILLIPS
Contact Address:	25505 BEJOAL STREET
Contact City,State,Zip:	BARSTOW, CA 92311
Contact Telephone:	760-985-1545
Contact Fax:	Not reported
Contact Email:	VIANCATARANGO@ALLIANCE-ENVIRO.COM
Contact Title:	Not reported
EPA Region:	09
Land Type:	Not reported
Federal Waste Generator Description:	Not a generator, verified
Non-Notifier:	Not reported
Biennial Report Cycle:	Not reported
Accessibility:	Not reported
Active Site Indicator:	Handler Activities

d

State District Owner:	Not reported
State District:	Not reported
Mailing Address:	25505 BEJOAL STREET
Mailing City,State,Zip:	BARSTOW, CA 92311
Owner Name:	Stephanie Phillips
Owner Type:	Other
Operator Name:	Stephanie Phillips
Operator Type:	Other
Short-Term Generator Activity:	No
Importer Activity:	No
Mixed Waste Generator:	No
Transporter Activity:	No
Transfer Facility Activity:	No
Recycler Activity with Storage:	No
Small Quantity On-Site Burner Exemption:	No
Smelting Melting and Refining Furnace Exemption:	No
Underground Injection Control:	No
Off-Site Waste Receipt:	No
Universal Waste Indicator:	Yes
Universal Waste Destination Facility:	Yes
Federal Universal Waste:	No
Active Site State-Reg Handler:	---
Federal Facility Indicator:	Not reported
Hazardous Secondary Material Indicator:	N
Sub-Part K Indicator:	Not reported
2018 GPRA Permit Baseline:	Not on the Baseline
2018 GPRA Renewals Baseline:	Not on the Baseline
202 GPRA Corrective Action Baseline:	No
Subject to Corrective Action Universe:	No
Non-TSDFs Where RCRA CA has Been Imposed Universe:	No
Corrective Action Priority Ranking:	No NCAPS ranking
Environmental Control Indicator:	No
Institutional Control Indicator:	No
Human Exposure Controls Indicator:	N/A
Groundwater Controls Indicator:	N/A
Significant Non-Complier Universe:	No
Unaddressed Significant Non-Complier Universe:	No
Addressed Significant Non-Complier Universe:	No
Significant Non-Complier With a Compliance Schedule Universe:	No
Financial Assurance Required:	Not reported
Handler Date of Last Change:	20181220
Recognized Trader-Importer:	No
Recognized Trader-Exporter:	No
Importer of Spent Lead Acid Batteries:	No
Exporter of Spent Lead Acid Batteries:	No
Recycler Activity Without Storage:	No
Manifest Broker:	No
Sub-Part P Indicator:	No

Handler - Owner Operator:

Owner/Operator Indicator:	Owner
Owner/Operator Name: STEPHANIE PHILLIPS	
Legal Status:	Other
Date Became Current:	Not reported
Date Ended Current:	Not reported
Owner/Operator Address:	25505 BEJOAL STREET

d

Owner/Operator City,State,Zip:	BARSTOW, CA 92311
Owner/Operator Telephone:	760-985-1545
Owner/Operator Telephone Ext:	Not reported
Owner/Operator Fax:	Not reported
Owner/Operator Email:	Not reported
Owner/Operator Indicator:	Operator
Owner/Operator Name: STEPHANIE PHILLIPS	
Legal Status:	Other
Date Became Current:	Not reported
Date Ended Current:	Not reported
Owner/Operator Address:	25505 BEJOAL STREET
Owner/Operator City,State,Zip:	BARSTOW, CA 92311
Owner/Operator Telephone:	760-985-1545
Owner/Operator Telephone Ext:	Not reported
Owner/Operator Fax:	Not reported
Owner/Operator Email:	Not reported

Historic Generators:

Receive Date:	20181207
Handler Name: STEPHANIE PHILLIPS	
Federal Waste Generator Description:	Not a generator, verified
State District Owner:	Not reported
Large Quantity Handler of Universal Waste:	No
Recognized Trader Importer:	No
Recognized Trader Exporter:	No
Spent Lead Acid Battery Importer:	No
Spent Lead Acid Battery Exporter:	No
Current Record:	Yes
Non Storage Recycler Activity:	Not reported
Electronic Manifest Broker:	Not reported

List of NAICS Codes and Descriptions:

NAICS Code:	56299
NAICS Description:	ALL OTHER WASTE MANAGEMENT SERVICES

Facility Has Received Notices of Violations:

Violations:	No Violations Found

Evaluation Action Summary:

Evaluations:	No Evaluations Found

E MANIFEST:

Manifest Tracking Number:	017152167JJK
Last Updated Date:	20191226
Shipped Date:	20181211
Received Date:	20181221
Manifest Status:	Signed
Submission Type:	DataImage5Copy
Origin Type:	Web
Generator EPA ID:	CAC002992272
Generator Name:	STEPHANIE PHILLIPS
Generator Mail Street Number:	Not reported
Generator Mail Street 1:	25505 BEJOAL STREET

Generator Mail Street 2: Not reported
Generator Mail City: BARSTOW
Generator Mail State: CA
Generator Mail Zip: 92311
Generator Location Street Number: Not reported
Generator Location Street 1: 25505 BEJOAL STREET
Generator Location Street 2: Not reported
Generator Location City: BARSTOW
Generator Location Zip: 92311
Generator Location State: CA
Generator Contact Company Name: Not reported
Designated Facility EPA ID: AZR000520882
Designated Facility Name: LA PAZ COUNTY REGIONAL LANDFILL
Designated Facility Mail Street Number: Not reported
Designated Facility Mail Street 1: MILE POST 128
Designated Facility Mail Street 2: 26999 HIGHWAY 95
Designated Facility Mail City: PARKER
Designated Facility Mail Zip: 85344
Designated Facility Mail State: AZ
Designated Facility Location Street Number: Not reported
Designated Facility Location Street 1: 26999 HIGHWAY 95
Designated Facility Location Street 2: Not reported
Designated Facility Location City: PARKER
Designated Facility Location Zip: 85344
Designated Facility Location State: AZ
Designated Facility Contact Company Name: Not reported
Manifest Residue Indicator: N
Rejection Indicator: N

State Waste:
Manifest Tracking Number: 017152167JJK
Waste Line Number: 1
State Waste Code Owner: CA
State Waste Code: 151
State Waste: Asbestos-containing waste

Transporter:
Manifest Tracking Number: 017152167JJK
Transporter Line Number: 1
Transporter EPA ID: CAL000160111
Transporter Name: Alliance Environmental Group Llc

Manifest Tracking Number: 017152167JJK
Transporter Line Number: 2
Transporter EPA ID: CAR000049064
Transporter Name: E C T I

Waste Line:
Manifest Tracking Number: 017152167JJK
Waste Line Number: 1
U.S. DOT Hazardous Indicator: Y
U.S. DOT ID Number: NA2212
U.S. DOT Description: Rq Na2212, Asbestos, 9, Pgiii
Non-Hazardous Waste Description: Not reported
Number of Containers: 40
Container Type Code: BA

Container Type Description:	Burlap, cloth, paper, or plastic bags
Waste Quantity:	2
Quantity Unit of Measure Code:	Y
Quantity Unit of Measure Description:	Cubic Yards
Waste Quantity, in Tons:	1.68
Acute Waste Quantity, in Tons:	0
Non-Acute Waste Quantity, in Tons:	1.68
Waste Quantity, in Kilograms:	1523.8104
Acute Waste Quantity, in Kilograms:	0
Non-Acute Waste Quantity, in Kilorgrams:	1523.8104
Management Method Code:	H132
Management Method Description:	LANDFILL (WITH PRIOR TREATMENT AND/OR STABILIZATION)
Waste Residue Indicator:	N
Quantity Discrepancy Indicator:	N
Waste Type Discrepancy Indicator:	N
Waste Density:	Not reported
Waste Density Unit of Measure Code:	Not reported
Waste Density Unit of Measure Description:	Not reported
Form Code:	Not reported
Form Code Description:	Not reported
Source Code:	Not reported
Source Code Description:	Not reported
Waste Minimization Code:	Not reported
Waste Minimization Code Description:	Not reported
Consent Number:	Not reported
EPA Waste Indicator:	N

RCRA Listings:

Date Form Received by Agency:	20210825
Handler Name:	Aaron Price
Handler Address:	25676 Bejoal Street
Handler City,State,Zip:	BARSTOW, CA 92311
EPA ID:	CAC003136066
Contact Name:	AARON PRICE
Contact Address:	1528 ARMORY ROAD
Contact City,State,Zip:	BARSTOW, CA 92311
Contact Telephone:	760-447-1822
Contact Fax:	Not reported
Contact Email:	ADPRICE34@HOTMAIL.COM
Contact Title:	Not reported
EPA Region:	09
Land Type:	Not reported
Federal Waste Generator Description:	Not a generator, verified
Non-Notifier:	Not reported
Biennial Report Cycle:	Not reported
Accessibility:	Not reported
Active Site Indicator:	Not reported
State District Owner:	Not reported
State District:	Not reported
Mailing Address:	1528 ARMORY ROAD
Mailing City,State,Zip:	BARSTOW, CA 92311
Owner Name:	Aaron Price

R R d

Owner Type:	Other
Operator Name:	Aaron Price
Operator Type:	Other
Short-Term Generator Activity:	No
Importer Activity:	No
Mixed Waste Generator:	No
Transporter Activity:	No
Transfer Facility Activity:	No
Recycler Activity with Storage:	No
Small Quantity On-Site Burner Exemption:	No
Smelting Melting and Refining Furnace Exemption:	No
Underground Injection Control:	No
Off-Site Waste Receipt:	No
Universal Waste Indicator:	No
Universal Waste Destination Facility:	No
Federal Universal Waste:	No
Active Site State-Reg Handler:	---
Federal Facility Indicator:	Not reported
Hazardous Secondary Material Indicator:	N
Sub-Part K Indicator:	Not reported
2018 GPRA Permit Baseline:	Not on the Baseline
2018 GPRA Renewals Baseline:	Not on the Baseline
202 GPRA Corrective Action Baseline:	No
Subject to Corrective Action Universe:	No
Non-TSDFs Where RCRA CA has Been Imposed Universe:	No
Corrective Action Priority Ranking:	No NCAPS ranking
Environmental Control Indicator:	No
Institutional Control Indicator:	No
Human Exposure Controls Indicator:	N/A
Groundwater Controls Indicator:	N/A
Significant Non-Complier Universe:	No
Unaddressed Significant Non-Complier Universe:	No
Addressed Significant Non-Complier Universe:	No
Significant Non-Complier With a Compliance Schedule Universe:	No
Financial Assurance Required:	Not reported
Handler Date of Last Change:	20210825
Recognized Trader-Importer:	No
Recognized Trader-Exporter:	No
Importer of Spent Lead Acid Batteries:	No
Exporter of Spent Lead Acid Batteries:	No
Recycler Activity Without Storage:	No
Manifest Broker:	No
Sub-Part P Indicator:	No

Handler - Owner Operator:

Owner/Operator Indicator:	Operator
Owner/Operator Name: AARON PRICE	
Legal Status:	Other
Date Became Current:	Not reported
Date Ended Current:	Not reported
Owner/Operator Address:	1528 ARMORY ROAD
Owner/Operator City,State,Zip:	BARSTOW, CA 92311
Owner/Operator Telephone:	760-447-1822
Owner/Operator Telephone Ext:	Not reported
Owner/Operator Fax:	Not reported
Owner/Operator Email:	Not reported

R R d

Owner/Operator Indicator: Owner
Owner/Operator Name: AARON PRICE
Legal Status: Other
Date Became Current: Not reported
Date Ended Current: Not reported
Owner/Operator Address: 1528 ARMORY ROAD
Owner/Operator City,State,Zip: BARSTOW, CA 92311
Owner/Operator Telephone: 760-447-1822
Owner/Operator Telephone Ext: Not reported
Owner/Operator Fax: Not reported
Owner/Operator Email: Not reported

Historic Generators:
Receive Date: 20210825
Handler Name: AARON PRICE
Federal Waste Generator Description: Not a generator, verified
State District Owner: Not reported
Large Quantity Handler of Universal Waste: No
Recognized Trader Importer: No
Recognized Trader Exporter: No
Spent Lead Acid Battery Importer: No
Spent Lead Acid Battery Exporter: No
Current Record: Yes
Non Storage Recycler Activity: No
Electronic Manifest Broker: No

List of NAICS Codes and Descriptions:
NAICS Code: 56299
NAICS Description: ALL OTHER WASTE MANAGEMENT SERVICES

Facility Has Received Notices of Violations:
Violations: No Violations Found

Evaluation Action Summary:
Evaluations: No Evaluations Found

E MANIFEST:
Manifest Tracking Number: 022173084JJK
Last Updated Date: 20210927
Shipped Date: 20210908
Received Date: 20210917
Manifest Status: Signed
Submission Type: DataImage5Copy
Origin Type: Web
Generator EPA ID: CAC003136066
Generator Name: AARON PRICE
Generator Mail Street Number: Not reported
Generator Mail Street 1: 25676 BEJOAL STREET
Generator Mail Street 2: Not reported
Generator Mail City: BARSTOW
Generator Mail State: CA
Generator Mail Zip: 92311
Generator Location Street Number: Not reported
Generator Location Street 1: 1528 ARMORY ROAD

R R d

Generator Location Street 2:	Not reported
Generator Location City:	BARSTOW
Generator Location Zip:	92311
Generator Location State:	CA
Generator Contact Company Name:	Not reported
Designated Facility EPA ID:	AZR000520882
Designated Facility Name:	LA PAZ COUNTY LANDFILL
Designated Facility Mail Street Number:	Not reported
Designated Facility Mail Street 1:	Not reported
Designated Facility Mail Street 2:	26999 HIGHWAY 95
Designated Facility Mail City:	PARKER
Designated Facility Mail Zip:	85344
Designated Facility Mail State:	AZ
Designated Facility Location Street Number:	Not reported
Designated Facility Location Street 1:	26999 HIGHWAY 95
Designated Facility Location Street 2:	Not reported
Designated Facility Location City:	PARKER
Designated Facility Location Zip:	85344
Designated Facility Location State:	AZ
Designated Facility Contact Company Name:	Not reported
Manifest Residue Indicator:	N
Rejection Indicator:	N

State Waste:

Manifest Tracking Number:	022173084JJK
Waste Line Number:	1
State Waste Code Owner:	CA
State Waste Code:	151
State Waste:	Asbestos-containing waste

Transporter:

Manifest Tracking Number:	022173084JJK
Transporter Line Number:	1
Transporter EPA ID:	CAL000160111
Transporter Name:	Alliance Evironmental Group

Manifest Tracking Number:	022173084JJK
Transporter Line Number:	2
Transporter EPA ID:	CAR000049064
Transporter Name:	E C T I

Waste Line:

Manifest Tracking Number:	022173084JJK
Waste Line Number:	1
U.S. DOT Hazardous Indicator:	Y
U.S. DOT ID Number:	NA2212
U.S. DOT Description:	Rq Na2212, Asbestos, 9, Pgiii
Non-Hazardous Waste Description:	Not reported
Number of Containers:	75
Container Type Code:	BA
Container Type Description:	Burlap, cloth, paper, or plastic bags
Waste Quantity:	5
Quantity Unit of Measure Code:	Y
Quantity Unit of Measure Description:	Cubic Yards
Waste Quantity, in Tons:	4.2
Acute Waste Quantity, in Tons:	0

R R d

Non-Acute Waste Quantity, in Tons:	4.2
Waste Quantity, in Kilograms:	3809.526
Acute Waste Quantity, in Kilograms:	0
Non-Acute Waste Quantity, in Kilorgrams:	3809.526
Management Method Code:	H132
Management Method Description:	LANDFILL (WITH PRIOR TREATMENT AND/OR STABILIZATION)
Waste Residue Indicator:	N
Quantity Discrepancy Indicator:	N
Waste Type Discrepancy Indicator:	N
Waste Density:	Not reported
Waste Density Unit of Measure Code:	Not reported
Waste Density Unit of Measure Description:	Not reported
Form Code:	Not reported
Form Code Description:	Not reported
Source Code:	Not reported
Source Code Description:	Not reported
Waste Minimization Code:	Not reported
Waste Minimization Code Description:	Not reported
Consent Number:	Not reported
EPA Waste Indicator:	N

D
R M M
B R
B R
r D

R R R

R r

RCRA Listings:

Date Form Received by Agency:	20231010
Handler Name:	Aaron Mcmullin
Handler Address:	25641 Bejoal Street
Handler City,State,Zip:	BARSTOW, CA 92311
EPA ID:	CAC003255730
Contact Name:	AARON MCMULLIN
Contact Address:	25641 BEJOAL STREET
Contact City,State,Zip:	BARSTOW, CA 92311
Contact Telephone:	626-591-9767
Contact Fax:	Not reported
Contact Email:	MCMULLIN.R.AARON@GMAIL.COM
Contact Title:	Not reported
EPA Region:	09
Land Type:	Not reported
Federal Waste Generator Description:	Not a generator, verified
Non-Notifier:	Not reported
Biennial Report Cycle:	Not reported
Accessibility:	Not reported
Active Site Indicator:	Not reported
State District Owner:	Not reported
State District:	Not reported
Mailing Address:	25641 BEJOAL STREET
Mailing City,State,Zip:	BARSTOW, CA 92311
Owner Name:	Aaron Mcmullin
Owner Type:	Other
Operator Name:	Aaron Mcmullin
Operator Type:	Other
Short-Term Generator Activity:	No
Importer Activity:	No
Mixed Waste Generator:	No

R M M d

Transporter Activity:	No
Transfer Facility Activity:	No
Recycler Activity with Storage:	No
Small Quantity On-Site Burner Exemption:	No
Smelting Melting and Refining Furnace Exemption:	No
Underground Injection Control:	No
Off-Site Waste Receipt:	No
Universal Waste Indicator:	No
Universal Waste Destination Facility:	No
Federal Universal Waste:	No
Active Site State-Reg Handler:	---
Federal Facility Indicator:	Not reported
Hazardous Secondary Material Indicator:	N
Sub-Part K Indicator:	Not reported
2018 GPRA Permit Baseline:	Not on the Baseline
2018 GPRA Renewals Baseline:	Not on the Baseline
202 GPRA Corrective Action Baseline:	No
Subject to Corrective Action Universe:	No
Non-TSDFs Where RCRA CA has Been Imposed Universe:	No
Corrective Action Priority Ranking:	No NCAPS ranking
Environmental Control Indicator:	No
Institutional Control Indicator:	No
Human Exposure Controls Indicator:	N/A
Groundwater Controls Indicator:	N/A
Significant Non-Complier Universe:	No
Unaddressed Significant Non-Complier Universe:	No
Addressed Significant Non-Complier Universe:	No
Significant Non-Complier With a Compliance Schedule Universe:	No
Financial Assurance Required:	Not reported
Handler Date of Last Change:	20231010
Recognized Trader-Importer:	No
Recognized Trader-Exporter:	No
Importer of Spent Lead Acid Batteries:	No
Exporter of Spent Lead Acid Batteries:	No
Recycler Activity Without Storage:	No
Manifest Broker:	No
Sub-Part P Indicator:	No

Handler - Owner Operator:

Owner/Operator Indicator:	Operator
Owner/Operator Name: AARON MCMULLIN	
Legal Status:	Other
Date Became Current:	Not reported
Date Ended Current:	Not reported
Owner/Operator Address:	25641 BEJOAL STREET
Owner/Operator City,State,Zip:	BARSTOW, CA 92311
Owner/Operator Telephone:	626-591-9767
Owner/Operator Telephone Ext:	Not reported
Owner/Operator Fax:	Not reported
Owner/Operator Email:	Not reported

Owner/Operator Indicator:	Owner
Owner/Operator Name: AARON MCMULLIN	
Legal Status:	Other
Date Became Current:	Not reported
Date Ended Current:	Not reported

R M M d [illegible]

Owner/Operator Address: 25641 BEJOAL STREET
Owner/Operator City,State,Zip: BARSTOW, CA 92311
Owner/Operator Telephone: 626-591-9767
Owner/Operator Telephone Ext: Not reported
Owner/Operator Fax: Not reported
Owner/Operator Email: Not reported

Historic Generators:
Receive Date: 20231010
Handler Name: AARON MCMULLIN
Federal Waste Generator Description: Not a generator, verified
State District Owner: Not reported
Large Quantity Handler of Universal Waste: No
Recognized Trader Importer: No
Recognized Trader Exporter: No
Spent Lead Acid Battery Importer: No
Spent Lead Acid Battery Exporter: No
Current Record: Yes
Non Storage Recycler Activity: No
Electronic Manifest Broker: No

List of NAICS Codes and Descriptions:
NAICS Code: 56299
NAICS Description: ALL OTHER WASTE MANAGEMENT SERVICES

Facility Has Received Notices of Violations:
Violations: No Violations Found

Evaluation Action Summary:
Evaluations: No Evaluations Found

D [illegible] **R R** [illegible] **R**
B
B R [illegible]
r

R [illegible] **r**

RCRA Listings:
Date Form Received by Agency: 20190919
Handler Name: Judy Ness
Handler Address: 25425 Bejoal St
Handler City,State,Zip: BARSTOW, CA 92311-3411
EPA ID: CAC003034729
Contact Name: JUDY NESS
Contact Address: 25425 BEJOAL ST
Contact City,State,Zip: BARSTOW, CA 92311-3411
Contact Telephone: 760-617-3966
Contact Fax: Not reported
Contact Email: TAMMYHURLEY@ALLIANCE-ENVIRO.COM
Contact Title: Not reported
EPA Region: 09
Land Type: Not reported
Federal Waste Generator Description: Not a generator, verified
Non-Notifier: Not reported
Biennial Report Cycle: Not reported

D **d**

Accessibility:	Not reported
Active Site Indicator:	Not reported
State District Owner:	Not reported
State District:	Not reported
Mailing Address:	25425 BEJOAL ST
Mailing City,State,Zip:	BARSTOW, CA 92311-3411
Owner Name:	Judy Ness
Owner Type:	Other
Operator Name:	Judy Ness
Operator Type:	Other
Short-Term Generator Activity:	No
Importer Activity:	No
Mixed Waste Generator:	No
Transporter Activity:	No
Transfer Facility Activity:	No
Recycler Activity with Storage:	No
Small Quantity On-Site Burner Exemption:	No
Smelting Melting and Refining Furnace Exemption:	No
Underground Injection Control:	No
Off-Site Waste Receipt:	No
Universal Waste Indicator:	No
Universal Waste Destination Facility:	No
Federal Universal Waste:	No
Active Site State-Reg Handler:	---
Federal Facility Indicator:	Not reported
Hazardous Secondary Material Indicator:	N
Sub-Part K Indicator:	Not reported
2018 GPRA Permit Baseline:	Not on the Baseline
2018 GPRA Renewals Baseline:	Not on the Baseline
202 GPRA Corrective Action Baseline:	No
Subject to Corrective Action Universe:	No
Non-TSDFs Where RCRA CA has Been Imposed Universe:	No
Corrective Action Priority Ranking:	No NCAPS ranking
Environmental Control Indicator:	No
Institutional Control Indicator:	No
Human Exposure Controls Indicator:	N/A
Groundwater Controls Indicator:	N/A
Significant Non-Complier Universe:	No
Unaddressed Significant Non-Complier Universe:	No
Addressed Significant Non-Complier Universe:	No
Significant Non-Complier With a Compliance Schedule Universe:	No
Financial Assurance Required:	Not reported
Handler Date of Last Change:	20190927
Recognized Trader-Importer:	No
Recognized Trader-Exporter:	No
Importer of Spent Lead Acid Batteries:	No
Exporter of Spent Lead Acid Batteries:	No
Recycler Activity Without Storage:	No
Manifest Broker:	No
Sub-Part P Indicator:	No

Handler - Owner Operator:

Owner/Operator Indicator:	Operator
Owner/Operator Name: JUDY NESS	
Legal Status:	Other
Date Became Current:	Not reported

D **d**

Date Ended Current: Not reported
Owner/Operator Address: 25425 BEJOAL ST
Owner/Operator City,State,Zip: BARSTOW, CA 92311-3411
Owner/Operator Telephone: 760-617-3966
Owner/Operator Telephone Ext: Not reported
Owner/Operator Fax: Not reported
Owner/Operator Email: Not reported

Owner/Operator Indicator: Owner
Owner/Operator Name: JUDY NESS
Legal Status: Other
Date Became Current: Not reported
Date Ended Current: Not reported
Owner/Operator Address: 25425 BEJOAL ST
Owner/Operator City,State,Zip: BARSTOW, CA 92311-3411
Owner/Operator Telephone: 760-617-3966
Owner/Operator Telephone Ext: Not reported
Owner/Operator Fax: Not reported
Owner/Operator Email: Not reported

Historic Generators:
Receive Date: 20190919
Handler Name: JUDY NESS
Federal Waste Generator Description: Not a generator, verified
State District Owner: Not reported
Large Quantity Handler of Universal Waste: No
Recognized Trader Importer: No
Recognized Trader Exporter: No
Spent Lead Acid Battery Importer: No
Spent Lead Acid Battery Exporter: No
Current Record: Yes
Non Storage Recycler Activity: Not reported
Electronic Manifest Broker: Not reported

List of NAICS Codes and Descriptions:
NAICS Code: 56299
NAICS Description: ALL OTHER WASTE MANAGEMENT SERVICES

Facility Has Received Notices of Violations:
Violations: No Violations Found

Evaluation Action Summary:
Evaluations: No Evaluations Found

D **R** **R** **B** **M**
B **R** **r**

R **r**

RCRA Listings:
Date Form Received by Agency: 20190919
Handler Name: Judy Ness
Handler Address: 25425 Bejoal St
Handler City,State,Zip: BARSTOW, CA 92311-3411

D **d**

EPA ID:	CAC003034732
Contact Name:	JUDY NESS
Contact Address:	25425 BEJOAL ST
Contact City,State,Zip:	BARSTOW, CA 92311-3411
Contact Telephone:	760-617-3966
Contact Fax:	Not reported
Contact Email:	TAMMYHURLEY@ALLIANCE-ENVIRO.COM
Contact Title:	Not reported
EPA Region:	09
Land Type:	Not reported
Federal Waste Generator Description:	Not a generator, verified
Non-Notifier:	Not reported
Biennial Report Cycle:	Not reported
Accessibility:	Not reported
Active Site Indicator:	Not reported
State District Owner:	Not reported
State District:	Not reported
Mailing Address:	25425 BEJOAL ST
Mailing City,State,Zip:	BARSTOW, CA 92311-3411
Owner Name:	Judy Ness
Owner Type:	Other
Operator Name:	Judy Ness
Operator Type:	Other
Short-Term Generator Activity:	No
Importer Activity:	No
Mixed Waste Generator:	No
Transporter Activity:	No
Transfer Facility Activity:	No
Recycler Activity with Storage:	No
Small Quantity On-Site Burner Exemption:	No
Smelting Melting and Refining Furnace Exemption:	No
Underground Injection Control:	No
Off-Site Waste Receipt:	No
Universal Waste Indicator:	No
Universal Waste Destination Facility:	No
Federal Universal Waste:	No
Active Site State-Reg Handler:	---
Federal Facility Indicator:	Not reported
Hazardous Secondary Material Indicator:	N
Sub-Part K Indicator:	Not reported
2018 GPRA Permit Baseline:	Not on the Baseline
2018 GPRA Renewals Baseline:	Not on the Baseline
202 GPRA Corrective Action Baseline:	No
Subject to Corrective Action Universe:	No
Non-TSDFs Where RCRA CA has Been Imposed Universe:	No
Corrective Action Priority Ranking:	No NCAPS ranking
Environmental Control Indicator:	No
Institutional Control Indicator:	No
Human Exposure Controls Indicator:	N/A
Groundwater Controls Indicator:	N/A
Significant Non-Complier Universe:	No
Unaddressed Significant Non-Complier Universe:	No
Addressed Significant Non-Complier Universe:	No
Significant Non-Complier With a Compliance Schedule Universe:	No
Financial Assurance Required:	Not reported
Handler Date of Last Change:	20190927
Recognized Trader-Importer:	No

D **d**

Recognized Trader-Exporter: No
Importer of Spent Lead Acid Batteries: No
Exporter of Spent Lead Acid Batteries: No
Recycler Activity Without Storage: No
Manifest Broker: No
Sub-Part P Indicator: No

Handler - Owner Operator:
Owner/Operator Indicator: Owner
Owner/Operator Name: JUDY NESS
Legal Status: Other
Date Became Current: Not reported
Date Ended Current: Not reported
Owner/Operator Address: 25425 BEJOAL ST
Owner/Operator City,State,Zip: BARSTOW, CA 92311-3411
Owner/Operator Telephone: 760-617-3966
Owner/Operator Telephone Ext: Not reported
Owner/Operator Fax: Not reported
Owner/Operator Email: Not reported

Owner/Operator Indicator: Operator
Owner/Operator Name: JUDY NESS
Legal Status: Other
Date Became Current: Not reported
Date Ended Current: Not reported
Owner/Operator Address: 25425 BEJOAL ST
Owner/Operator City,State,Zip: BARSTOW, CA 92311-3411
Owner/Operator Telephone: 760-617-3966
Owner/Operator Telephone Ext: Not reported
Owner/Operator Fax: Not reported
Owner/Operator Email: Not reported

Historic Generators:
Receive Date: 20190919
Handler Name: JUDY NESS
Federal Waste Generator Description: Not a generator, verified
State District Owner: Not reported
Large Quantity Handler of Universal Waste: No
Recognized Trader Importer: No
Recognized Trader Exporter: No
Spent Lead Acid Battery Importer: No
Spent Lead Acid Battery Exporter: No
Current Record: Yes
Non Storage Recycler Activity: Not reported
Electronic Manifest Broker: Not reported

List of NAICS Codes and Descriptions:
NAICS Code: 56299
NAICS Description: ALL OTHER WASTE MANAGEMENT SERVICES

Facility Has Received Notices of Violations:
Violations: No Violations Found

D **d**

Evaluation Action Summary:
Evaluations: No Evaluations Found

E MANIFEST:

Manifest Tracking Number:	019652093JJK
Last Updated Date:	20191216
Shipped Date:	20190923
Received Date:	20191002
Manifest Status:	Signed
Submission Type:	DataImage5Copy
Origin Type:	Web
Generator EPA ID:	CAC003034732
Generator Name:	JUDY NESS
Generator Mail Street Number:	Not reported
Generator Mail Street 1:	25425 BEJOAL ST
Generator Mail Street 2:	Not reported
Generator Mail City:	BARSTOW
Generator Mail State:	CA
Generator Mail Zip:	92311-3411
Generator Location Street Number:	Not reported
Generator Location Street 1:	25425 BEJOAL ST
Generator Location Street 2:	Not reported
Generator Location City:	BARSTOW
Generator Location Zip:	92311-3411
Generator Location State:	CA
Generator Contact Company Name:	Not reported
Designated Facility EPA ID:	AZR000520882
Designated Facility Name:	LA PAZ COUNTY REGIONAL LANDFILL
Designated Facility Mail Street Number:	Not reported
Designated Facility Mail Street 1:	MILE POST 128
Designated Facility Mail Street 2:	26999 HIGHWAY 95
Designated Facility Mail City:	PARKER
Designated Facility Mail Zip:	85344
Designated Facility Mail State:	AZ
Designated Facility Location Street Number:	Not reported
Designated Facility Location Street 1:	26999 HIGHWAY 95
Designated Facility Location Street 2:	Not reported
Designated Facility Location City:	PARKER
Designated Facility Location Zip:	85344
Designated Facility Location State:	AZ
Designated Facility Contact Company Name:	Not reported
Manifest Residue Indicator:	N
Rejection Indicator:	N

State Waste:

Manifest Tracking Number:	019652093JJK
Waste Line Number:	1
State Waste Code Owner:	CA
State Waste Code:	151
State Waste:	Asbestos-containing waste

Transporter:

Manifest Tracking Number:	019652093JJK
Transporter Line Number:	1

D **d**

Transporter EPA ID: CAL000160111
Transporter Name: Alliance Environmental Group Llc

Manifest Tracking Number: 019652093JJK
Transporter Line Number: 2
Transporter EPA ID: CAR000049064
Transporter Name: E C T I

Waste Line:
Manifest Tracking Number: 019652093JJK
Waste Line Number: 1
U.S. DOT Hazardous Indicator: Y
U.S. DOT ID Number: NA2212
U.S. DOT Description: Rq Na2212, Asbestos, 9, Pgiii
Non-Hazardous Waste Description: Not reported
Number of Containers: 20
Container Type Code: BA
Container Type Description: Burlap, cloth, paper, or plastic bags
Waste Quantity: 1
Quantity Unit of Measure Code: Y
Quantity Unit of Measure Description: Cubic Yards
Waste Quantity, in Tons: 0.84
Acute Waste Quantity, in Tons: 0
Non-Acute Waste Quantity, in Tons: 0.84
Waste Quantity, in Kilograms: 761.9052
Acute Waste Quantity, in Kilograms: 0
Non-Acute Waste Quantity, in Kilorgrams: 761.9052
Management Method Code: H132
Management Method Description: LANDFILL (WITH PRIOR TREATMENT AND/OR STABILIZATION)
Waste Residue Indicator: N
Quantity Discrepancy Indicator: N
Waste Type Discrepancy Indicator: N
Waste Density: Not reported
Waste Density Unit of Measure Code: Not reported
Waste Density Unit of Measure Description: Not reported
Form Code: Not reported
Form Code Description: Not reported
Source Code: Not reported
Source Code Description: Not reported
Waste Minimization Code: Not reported
Waste Minimization Code Description: Not reported
Consent Number: Not reported
EPA Waste Indicator: Y

M **R** **R** **M** **B** **D** **B** **R** **D**

R **r**

RCRA Listings:
Date Form Received by Agency: 19941207
Handler Name: Tsm Services Inc
Handler Address: W Main Bldg 185
Handler City,State,Zip: BARSTOW, CA 92311
EPA ID: CA0000967141
Contact Name: WILLIAM BOYCE

M R d

Contact Address:	10765 AMBASSADOR DR
Contact City,State,Zip:	KANSAS CITY, MO 64079
Contact Telephone:	619-255-7821
Contact Fax:	Not reported
Contact Email:	Not reported
Contact Title:	Not reported
EPA Region:	09
Land Type:	Private
Federal Waste Generator Description:	Small Quantity Generator
Non-Notifier:	Not reported
Biennial Report Cycle:	Not reported
Accessibility:	Not reported
Active Site Indicator:	Handler Activities
State District Owner:	Not reported
State District:	Not reported
Mailing Address:	AMBASSADOR DR
Mailing City,State,Zip:	KANSAS CITY, MO 64079
Owner Name:	Atchison Topeka And Santa Fe Railroad
Owner Type:	Private
Operator Name:	Not reported
Operator Type:	Not reported
Short-Term Generator Activity:	No
Importer Activity:	No
Mixed Waste Generator:	No
Transporter Activity:	No
Transfer Facility Activity:	No
Recycler Activity with Storage:	No
Small Quantity On-Site Burner Exemption:	No
Smelting Melting and Refining Furnace Exemption:	No
Underground Injection Control:	No
Off-Site Waste Receipt:	No
Universal Waste Indicator:	No
Universal Waste Destination Facility:	No
Federal Universal Waste:	No
Active Site State-Reg Handler:	---
Federal Facility Indicator:	Not reported
Hazardous Secondary Material Indicator:	N
Sub-Part K Indicator:	Not reported
2018 GPRA Permit Baseline:	Not on the Baseline
2018 GPRA Renewals Baseline:	Not on the Baseline
202 GPRA Corrective Action Baseline:	No
Subject to Corrective Action Universe:	No
Non-TSDFs Where RCRA CA has Been Imposed Universe:	No
Corrective Action Priority Ranking:	No NCAPS ranking
Environmental Control Indicator:	No
Institutional Control Indicator:	No
Human Exposure Controls Indicator:	N/A
Groundwater Controls Indicator:	N/A
Significant Non-Complier Universe:	No
Unaddressed Significant Non-Complier Universe:	No
Addressed Significant Non-Complier Universe:	No
Significant Non-Complier With a Compliance Schedule Universe:	No
Financial Assurance Required:	Not reported
Handler Date of Last Change:	20000915
Recognized Trader-Importer:	No
Recognized Trader-Exporter:	No
Importer of Spent Lead Acid Batteries:	No

M R d

Exporter of Spent Lead Acid Batteries: No
Recycler Activity Without Storage: No
Manifest Broker: No
Sub-Part P Indicator: No

Handler - Owner Operator:
Owner/Operator Indicator: Owner
Owner/Operator Name: ATCHISON TOPEKA AND SANTA FE RAILROAD
Legal Status: Private
Date Became Current: Not reported
Date Ended Current: Not reported
Owner/Operator Address: H AND MAIN ST
Owner/Operator City,State,Zip: BARSTOW, CA 92311-0879
Owner/Operator Telephone: 619-255-7821
Owner/Operator Telephone Ext: Not reported
Owner/Operator Fax: Not reported
Owner/Operator Email: Not reported

Historic Generators:
Receive Date: 19941207
Handler Name: TSM SERVICES INC
Federal Waste Generator Description: Small Quantity Generator
State District Owner: Not reported
Large Quantity Handler of Universal Waste: No
Recognized Trader Importer: No
Recognized Trader Exporter: No
Spent Lead Acid Battery Importer: No
Spent Lead Acid Battery Exporter: No
Current Record: Yes
Non Storage Recycler Activity: Not reported
Electronic Manifest Broker: Not reported

List of NAICS Codes and Descriptions:
NAICS Codes: No NAICS Codes Found

Facility Has Received Notices of Violations:
Violations: No Violations Found

Evaluation Action Summary:
Evaluations: No Evaluations Found

FINDS:
Registry ID: 110002621789

Click Here for FRS Facility Detail Report:

Environmental Interest/Information System:
The Resource Conservation and Recovery Act Information System (RCRAInfo) is EPA's comprehensive information system in support of the Resource Conservation and Recovery Act (RCRA) of 1976 and the Hazardous and Solid Waste Amendments (HSWA) of 1984. It tracks many types of information about generators, transporters, treaters, storers, and disposers of hazardous waste.

M R d

Click this hyperlink while viewing on your computer to access additional FINDS: detail in the EDR Site Report.

ECHO:

Envid:	1000978208
Registry ID:	110002621789
DFR URL:	http://echo.epa.gov/detailed-facility-report?fid=110002621789
Name:	TSM SERVICES INC
Address:	25277 W MAIN BLDG 185
City,State,Zip:	BARSTOW, CA 92311

M R RR
R
B R

R R R
M

R r

RCRA Listings:

Date Form Received by Agency:	20220614
Handler Name:	Maria E Hurren
Handler Address:	25654 Cheryle St
Handler City,State,Zip:	BARSTOW, CA 92311
EPA ID:	CAC003180776
Contact Name:	ALAN LALONDE
Contact Address:	25654 CHERYLE ST
Contact City,State,Zip:	BARSTOW, CA 92311
Contact Telephone:	760-447-2885
Contact Fax:	Not reported
Contact Email:	FAVILA@BURNS-ENVIRO.COM
Contact Title:	Not reported
EPA Region:	09
Land Type:	Not reported
Federal Waste Generator Description:	Not a generator, verified
Non-Notifier:	Not reported
Biennial Report Cycle:	Not reported
Accessibility:	Not reported
Active Site Indicator:	Not reported
State District Owner:	Not reported
State District:	Not reported
Mailing Address:	25654 CHERYLE ST
Mailing City,State,Zip:	BARSTOW, CA 92311
Owner Name:	Maria E Hurren
Owner Type:	Other
Operator Name:	Alan Lalonde
Operator Type:	Other
Short-Term Generator Activity:	No
Importer Activity:	No
Mixed Waste Generator:	No
Transporter Activity:	No
Transfer Facility Activity:	No
Recycler Activity with Storage:	No
Small Quantity On-Site Burner Exemption:	No
Smelting Melting and Refining Furnace Exemption:	No
Underground Injection Control:	No
Off-Site Waste Receipt:	No
Universal Waste Indicator:	No
Universal Waste Destination Facility:	No

M R RR d [illegible]

Federal Universal Waste:	No
Active Site State-Reg Handler:	---
Federal Facility Indicator:	Not reported
Hazardous Secondary Material Indicator:	N
Sub-Part K Indicator:	Not reported
2018 GPRA Permit Baseline:	Not on the Baseline
2018 GPRA Renewals Baseline:	Not on the Baseline
202 GPRA Corrective Action Baseline:	No
Subject to Corrective Action Universe:	No
Non-TSDFs Where RCRA CA has Been Imposed Universe:	No
Corrective Action Priority Ranking:	No NCAPS ranking
Environmental Control Indicator:	No
Institutional Control Indicator:	No
Human Exposure Controls Indicator:	N/A
Groundwater Controls Indicator:	N/A
Significant Non-Complier Universe:	No
Unaddressed Significant Non-Complier Universe:	No
Addressed Significant Non-Complier Universe:	No
Significant Non-Complier With a Compliance Schedule Universe:	No
Financial Assurance Required:	Not reported
Handler Date of Last Change:	20220614
Recognized Trader-Importer:	No
Recognized Trader-Exporter:	No
Importer of Spent Lead Acid Batteries:	No
Exporter of Spent Lead Acid Batteries:	No
Recycler Activity Without Storage:	No
Manifest Broker:	No
Sub-Part P Indicator:	No

Handler - Owner Operator:

Owner/Operator Indicator:	Owner
Owner/Operator Name: MARIA E HURREN	
Legal Status:	Other
Date Became Current:	Not reported
Date Ended Current:	Not reported
Owner/Operator Address:	921 WILL ST
Owner/Operator City,State,Zip:	LAKE ELSINORE, CA 92530
Owner/Operator Telephone:	760-447-2885
Owner/Operator Telephone Ext:	Not reported
Owner/Operator Fax:	Not reported
Owner/Operator Email:	Not reported

Owner/Operator Indicator:	Operator
Owner/Operator Name: ALAN LALONDE	
Legal Status:	Other
Date Became Current:	Not reported
Date Ended Current:	Not reported
Owner/Operator Address:	25654 CHERYLE ST
Owner/Operator City,State,Zip:	BARSTOW, CA 92311
Owner/Operator Telephone:	760-447-2885
Owner/Operator Telephone Ext:	Not reported
Owner/Operator Fax:	Not reported
Owner/Operator Email:	Not reported

Historic Generators:

M R RR d EDR ID Number EPA ID Number

Receive Date:	20220614
Handler Name:	MARIA E HURREN
Federal Waste Generator Description:	Not a generator, verified
State District Owner:	Not reported
Large Quantity Handler of Universal Waste:	No
Recognized Trader Importer:	No
Recognized Trader Exporter:	No
Spent Lead Acid Battery Importer:	No
Spent Lead Acid Battery Exporter:	No
Current Record:	Yes
Non Storage Recycler Activity:	No
Electronic Manifest Broker:	No

List of NAICS Codes and Descriptions:

NAICS Code:	56299
NAICS Description:	ALL OTHER WASTE MANAGEMENT SERVICES

Facility Has Received Notices of Violations:

Violations:	No Violations Found

Evaluation Action Summary:

Evaluations:	No Evaluations Found

E MANIFEST:

Manifest Tracking Number:	007152277GBF
Last Updated Date:	20220630
Shipped Date:	20220616
Received Date:	20220621
Manifest Status:	Signed
Submission Type:	DataImage5Copy
Origin Type:	Service
Generator EPA ID:	CAC003180776
Generator Name:	MARIA E HURREN
Generator Mail Street Number:	Not reported
Generator Mail Street 1:	25654 CHERYLE ST
Generator Mail Street 2:	Not reported
Generator Mail City:	BARSTOW
Generator Mail State:	CA
Generator Mail Zip:	92311-3456
Generator Location Street Number:	Not reported
Generator Location Street 1:	921 Will St
Generator Location Street 2:	Not reported
Generator Location City:	Lake Elsinore
Generator Location Zip:	92530
Generator Location State:	CA
Generator Contact Company Name:	Not reported
Designated Facility EPA ID:	CAD009007626
Designated Facility Name:	Not reported
Designated Facility Mail Street Number:	Not reported
Designated Facility Mail Street 1:	Not reported
Designated Facility Mail Street 2:	1211 W. GLADSTONE STREET
Designated Facility Mail City:	AZUSA
Designated Facility Mail Zip:	91702
Designated Facility Mail State:	CA

M R RR d

Designated Facility Location Street Number: Not reported
Designated Facility Location Street 1: 1211 W. GLADSTONE STREET
Designated Facility Location Street 2: Not reported
Designated Facility Location City: AZUSA
Designated Facility Location Zip: 91702
Designated Facility Location State: CA
Designated Facility Contact Company Name: AZUSA LAND RECLAMATION CO INC
Manifest Residue Indicator: N
Rejection Indicator: N

State Waste:
Manifest Tracking Number: 007152277GBF
Waste Line Number: 1
State Waste Code Owner: CA
State Waste Code: 151
State Waste: Asbestos-containing waste

Transporter:
Manifest Tracking Number: 007152277GBF
Transporter Line Number: 1
Transporter EPA ID: CAL000395969
Transporter Name: Burns & Partners Inc

Manifest Tracking Number: 007152277GBF
Transporter Line Number: 2
Transporter EPA ID: CAR000181891
Transporter Name: Usa Waste Of Ca Inc Dba Bdc Special Wast

Waste Line:
Manifest Tracking Number: 007152277GBF
Waste Line Number: 1
U.S. DOT Hazardous Indicator: Y
U.S. DOT ID Number: NA2212
U.S. DOT Description: R.Q., Na2212, Asbestos, 9, Pg Iii
Non-Hazardous Waste Description: Not reported
Number of Containers: 7
Container Type Code: BA
Container Type Description: Burlap, cloth, paper, or plastic bags
Waste Quantity: 1
Quantity Unit of Measure Code: Y
Quantity Unit of Measure Description: Cubic Yards
Waste Quantity, in Tons: 0.84
Acute Waste Quantity, in Tons: 0
Non-Acute Waste Quantity, in Tons: 0.84
Waste Quantity, in Kilograms: 761.9052
Acute Waste Quantity, in Kilograms: 0
Non-Acute Waste Quantity, in Kilorgrams: 761.9052
Management Method Code: H132
Management Method Description: LANDFILL (WITH PRIOR TREATMENT AND/OR STABILIZATION)
Waste Residue Indicator: N
Quantity Discrepancy Indicator: N
Waste Type Discrepancy Indicator: N
Waste Density: Not reported
Waste Density Unit of Measure Code: Not reported
Waste Density Unit of Measure Description: Not reported
Form Code: Not reported

M R RR d

Form Code Description: Not reported
Source Code: Not reported
Source Code Description: Not reported
Waste Minimization Code: Not reported
Waste Minimization Code Description: Not reported
Consent Number: Not reported
EPA Waste Indicator: N

D R D M R D

R D

R r

SWF/LF (SWIS):

Name:	DESERT DISPOSAL COMPANY - GRANDVIEW
Address:	?
City,State,Zip:	GRANDVIEW, CA 99999
Region:	STATE
Facility ID:	36-CR-0018
SWIS Number:	36-CR-0018
Point of Contact:	Dawn Liang
Is Archived:	Yes
Is Closed Illegal Abandoned:	No
Is Site Inert Debris Engineered Fill:	No
Is Financial Assurances Responsible:	No
Absorbed On:	Not reported
Operational Status:	Closed
Absorbed By:	Not reported
Closed Illegal Abandoned Category:	Not reported
EPA Federal Registry ID:	Not reported
ARB District:	Mojave Desert
SWRCB Region:	Lahontan
Local Government:	San Bernardino County (Unincorporated)
Reporting Agency Legal Name:	County of San Bernardino
Reporting Agency Department:	Div. of Environmental Health Services
Enforcing Agency Legal Name:	County of San Bernardino
Enforcing Agency Department:	Div. of Environmental Health Services
Regulation Status:	TBD (Pending Investigation)

BR R

M

D

R r

LUST Region 6V:

Name:	WHITING BROTHERS
Address:	24645 MAIN ST W
City:	LENWOOD
Region:	6V
Case Number:	6B3600033T
Leak Record:	6/9/1987
Report Date:	2/25/1992
Reported By Address:	Not reported
Responsible Party:	CALIMESA OIL CO

BR R d

Operator:	Not reported
Cross Street:	Not reported
Local Agency:	36000L
Regional Board:	6V
Chemical:	Gasoline
Case Type:	Drinking Water Aquifer affected
Funding:	F
Enforce Type:	SEL
How Found:	Tank Closure
How Stopped:	Not reported
Cause of Leak:	Overfill
Leak Source:	Tank
Global ID:	T0607100647
Stop Date:	4/27/1987
Leak Confirm:	Not reported
Submit Workplan:	Not reported
Prelim Assess:	Not reported
Pollution Char:	5/11/1987
Remed Plan:	Not reported
Remed Action:	7/20/1993
Monitoring:	Not reported
Close Date:	Not reported
Discovered:	4/28/1987
Enforce Date:	10/23/1992
Review Date:	6/16/2000
GW Qualifier:	Not reported
Soil Qualifier:	Not reported
MTBE class:	*
Max MTBE Grnd Wtr:	Not reported
Max MTBE Soil:	Not reported
MTBE Counts:	0
MTBE Fuel:	1
MTBE Tested:	NT
Organization Name:	Not reported
Status:	Remedial action (cleanup) Underway
Contact:	Not reported
Interim Action:	Not reported
Pilot Program:	LUST
Lat/Long:	33.9249422 / -118.2015912
Staff Initials:	GDC
Local Agency Staff:	LH6
Lead Agency:	Local Agency
Summary:	CLEAN UP IN PROGRESS. MONITOR SAMPLING RESULTS.
Basin Number:	SAN FERNANDO VALLEY
Beneficial:	Not reported
Priority:	Not reported
UST Cleanup Fund ID:	Not reported
Suspended:	Not reported
Local Case Number:	92047
Amount:	Not reported
Abate Method:	Vapor Extraction
Water System:	Not reported
Well Name:	Not reported
Distance:	3054.24469
Wst Disch Reqrmnt Global ID:	Not reported
Wst Disch Reqrmnt Name:	Not reported

BR **R** **d**

HIST CORTESE:

edr_fname:	WHITING BROTHERS
edr_fadd1:	24645 MAIN
City,State,Zip:	LENWOOD, CA 42311
Region:	CORTESE
Facility County Code:	36
Reg By:	LTNKA
Reg Id:	6B3600033T

Count: 3 records.

ORPHAN SUMMARY

City	EDR ID	Site Name	Site Address	Zip	Database(s)
BARSTOW	S107531324		2300 BLOCK OF EAST MAIN, CROSS	92311	CDL
BARSTOW	1025874472	FA BARSTOW LLC DBA FIX AUTO BARSTO	2521 MAIN ST	92311	RCRA NonGen / NLR
BARSTOW	S107532080		27033 1/2 W MAIN ST	92311	CDL

□□□□R□M□□□□R□□□RD□□□□R□□□D□□D□□□□□□RR□□□□□□R□□□□□□

To maintain currency of the following federal and state databases, EDR contacts the appropriate governmental agency on a monthly or quarterly basis, as required.

□□□ □□r□□□D□□□□□□□□d□□□□Provides confirmation that EDR is reporting records that have been updated within 90 days from the date the government agency made the information available to the public.

□□□□D□RD□□□□R□□M□□□□□R□□□RD□

Lists of Federal NPL (Superfund) sites

NPL: National Priority List

National Priorities List (Superfund). The NPL is a subset of CERCLIS and identifies over 1,200 sites for priority cleanup under the Superfund Program. NPL sites may encompass relatively large areas. As such, EDR provides polygon coverage for over 1,000 NPL site boundaries produced by EPA's Environmental Photographic Interpretation Center (EPIC) and regional EPA offices.

Date of Government Version: 05/22/2024
Date Data Arrived at EDR: 06/03/2024
Date Made Active in Reports: 06/26/2024
Number of Days to Update: 23

Source: EPA
Telephone: N/A
Last EDR Contact: 07/02/2024
Next Scheduled EDR Contact: 10/07/2024
Data Release Frequency: Quarterly

NPL Site Boundaries

Sources:

EPA's Environmental Photographic Interpretation Center (EPIC)
Telephone: 202-564-7333

EPA Region 1
Telephone 617-918-1143

EPA Region 6
Telephone: 214-655-6659

EPA Region 3
Telephone 215-814-5418

EPA Region 7
Telephone: 913-551-7247

EPA Region 4
Telephone 404-562-8033

EPA Region 8
Telephone: 303-312-6774

EPA Region 5
Telephone 312-886-6686

EPA Region 9
Telephone: 415-947-4246

EPA Region 10
Telephone 206-553-8665

Proposed NPL: Proposed National Priority List Sites

A site that has been proposed for listing on the National Priorities List through the issuance of a proposed rule in the Federal Register. EPA then accepts public comments on the site, responds to the comments, and places on the NPL those sites that continue to meet the requirements for listing.

Date of Government Version: 05/22/2024
Date Data Arrived at EDR: 06/03/2024
Date Made Active in Reports: 06/26/2024
Number of Days to Update: 23

Source: EPA
Telephone: N/A
Last EDR Contact: 07/01/2024
Next Scheduled EDR Contact: 10/07/2024
Data Release Frequency: Quarterly

NPL LIENS: Federal Superfund Liens

Federal Superfund Liens. Under the authority granted the USEPA by CERCLA of 1980, the USEPA has the authority to file liens against real property in order to recover remedial action expenditures or when the property owner received notification of potential liability. USEPA compiles a listing of filed notices of Superfund Liens.

Date of Government Version: 10/15/1991
Date Data Arrived at EDR: 02/02/1994
Date Made Active in Reports: 03/30/1994
Number of Days to Update: 56

Source: EPA
Telephone: 202-564-4267
Last EDR Contact: 08/15/2011
Next Scheduled EDR Contact: 11/28/2011
Data Release Frequency: No Update Planned

Lists of Federal Delisted NPL sites

Delisted NPL: National Priority List Deletions

The National Oil and Hazardous Substances Pollution Contingency Plan (NCP) establishes the criteria that the EPA uses to delete sites from the NPL. In accordance with 40 CFR 300.425.(e), sites may be deleted from the NPL where no further response is appropriate.

Date of Government Version: 05/22/2024
Date Data Arrived at EDR: 06/03/2024
Date Made Active in Reports: 06/26/2024
Number of Days to Update: 23

Source: EPA
Telephone: N/A
Last EDR Contact: 07/01/2024
Next Scheduled EDR Contact: 10/07/2024
Data Release Frequency: Quarterly

Lists of Federal sites subject to CERCLA removals and CERCLA orders

FEDERAL FACILITY: Federal Facility Site Information listing

A listing of National Priority List (NPL) and Base Realignment and Closure (BRAC) sites found in the Comprehensive Environmental Response, Compensation and Liability Information System (CERCLIS) Database where EPA Federal Facilities Restoration and Reuse Office is involved in cleanup activities.

Date of Government Version: 03/25/2024
Date Data Arrived at EDR: 03/26/2024
Date Made Active in Reports: 06/24/2024
Number of Days to Update: 90

Source: Environmental Protection Agency
Telephone: 703-603-8704
Last EDR Contact: 06/25/2024
Next Scheduled EDR Contact: 10/07/2024
Data Release Frequency: Varies

SEMS: Superfund Enterprise Management System

SEMS (Superfund Enterprise Management System) tracks hazardous waste sites, potentially hazardous waste sites, and remedial activities performed in support of EPA's Superfund Program across the United States. The list was formerly know as CERCLIS, renamed to SEMS by the EPA in 2015. The list contains data on potentially hazardous waste sites that have been reported to the USEPA by states, municipalities, private companies and private persons, pursuant to Section 103 of the Comprehensive Environmental Response, Compensation, and Liability Act (CERCLA). This dataset also contains sites which are either proposed to or on the National Priorities List (NPL) and the sites which are in the screening and assessment phase for possible inclusion on the NPL.

Date of Government Version: 04/22/2024
Date Data Arrived at EDR: 05/01/2024
Date Made Active in Reports: 05/24/2024
Number of Days to Update: 23

Source: EPA
Telephone: 800-424-9346
Last EDR Contact: 07/01/2024
Next Scheduled EDR Contact: 10/21/2024
Data Release Frequency: Quarterly

Lists of Federal CERCLA sites with NFRAP

SEMS-ARCHIVE: Superfund Enterprise Management System Archive

SEMS-ARCHIVE (Superfund Enterprise Management System Archive) tracks sites that have no further interest under the Federal Superfund Program based on available information. The list was formerly known as the CERCLIS-NFRAP, renamed to SEMS ARCHIVE by the EPA in 2015. EPA may perform a minimal level of assessment work at a site while it is archived if site conditions change and/or new information becomes available. Archived sites have been removed and archived from the inventory of SEMS sites. Archived status indicates that, to the best of EPA's knowledge, assessment at a site has been completed and that EPA has determined no further steps will be taken to list the site on the National Priorities List (NPL), unless information indicates this decision was not appropriate or other considerations require a recommendation for listing at a later time. The decision does not necessarily mean that there is no hazard associated with a given site; it only means that. based upon available information, the location is not judged to be potential NPL site.

Date of Government Version: 04/22/2024
Date Data Arrived at EDR: 05/01/2024
Date Made Active in Reports: 05/24/2024
Number of Days to Update: 23

Source: EPA
Telephone: 800-424-9346
Last EDR Contact: 07/01/2024
Next Scheduled EDR Contact: 10/21/2024
Data Release Frequency: Quarterly

Lists of Federal RCRA facilities undergoing Corrective Action

CORRACTS: Corrective Action Report
CORRACTS identifies hazardous waste handlers with RCRA corrective action activity.

Date of Government Version: 06/03/2024
Date Data Arrived at EDR: 06/07/2024
Date Made Active in Reports: 06/20/2024
Number of Days to Update: 13

Source: EPA
Telephone: 800-424-9346
Last EDR Contact: 06/07/2024
Next Scheduled EDR Contact: 09/30/2024
Data Release Frequency: Quarterly

Lists of Federal RCRA TSD facilities

RCRA-TSDF: RCRA - Treatment, Storage and Disposal
RCRAInfo is EPA's comprehensive information system, providing access to data supporting the Resource Conservation and Recovery Act (RCRA) of 1976 and the Hazardous and Solid Waste Amendments (HSWA) of 1984. The database includes selective information on sites which generate, transport, store, treat and/or dispose of hazardous waste as defined by the Resource Conservation and Recovery Act (RCRA). Transporters are individuals or entities that move hazardous waste from the generator offsite to a facility that can recycle, treat, store, or dispose of the waste. TSDFs treat, store, or dispose of the waste.

Date of Government Version: 06/03/2024
Date Data Arrived at EDR: 06/07/2024
Date Made Active in Reports: 06/20/2024
Number of Days to Update: 13

Source: Environmental Protection Agency
Telephone: (415) 495-8895
Last EDR Contact: 06/07/2024
Next Scheduled EDR Contact: 09/30/2024
Data Release Frequency: Quarterly

Lists of Federal RCRA generators

RCRA-LQG: RCRA - Large Quantity Generators
RCRAInfo is EPA's comprehensive information system, providing access to data supporting the Resource Conservation and Recovery Act (RCRA) of 1976 and the Hazardous and Solid Waste Amendments (HSWA) of 1984. The database includes selective information on sites which generate, transport, store, treat and/or dispose of hazardous waste as defined by the Resource Conservation and Recovery Act (RCRA). Large quantity generators (LQGs) generate over 1,000 kilograms (kg) of hazardous waste, or over 1 kg of acutely hazardous waste per month.

Date of Government Version: 06/03/2024
Date Data Arrived at EDR: 06/07/2024
Date Made Active in Reports: 06/20/2024
Number of Days to Update: 13

Source: Environmental Protection Agency
Telephone: (415) 495-8895
Last EDR Contact: 06/07/2024
Next Scheduled EDR Contact: 09/30/2024
Data Release Frequency: Quarterly

RCRA-SQG: RCRA - Small Quantity Generators

RCRAInfo is EPA's comprehensive information system, providing access to data supporting the Resource Conservation and Recovery Act (RCRA) of 1976 and the Hazardous and Solid Waste Amendments (HSWA) of 1984. The database includes selective information on sites which generate, transport, store, treat and/or dispose of hazardous waste as defined by the Resource Conservation and Recovery Act (RCRA). Small quantity generators (SQGs) generate between 100 kg and 1,000 kg of hazardous waste per month.

Date of Government Version: 06/03/2024
Date Data Arrived at EDR: 06/07/2024
Date Made Active in Reports: 06/20/2024
Number of Days to Update: 13

Source: Environmental Protection Agency
Telephone: (415) 495-8895
Last EDR Contact: 06/07/2024
Next Scheduled EDR Contact: 09/30/2024
Data Release Frequency: Quarterly

RCRA-VSQG: RCRA - Very Small Quantity Generators (Formerly Conditionally Exempt Small Quantity Generators)

RCRAInfo is EPA's comprehensive information system, providing access to data supporting the Resource Conservation and Recovery Act (RCRA) of 1976 and the Hazardous and Solid Waste Amendments (HSWA) of 1984. The database includes selective information on sites which generate, transport, store, treat and/or dispose of hazardous waste as defined by the Resource Conservation and Recovery Act (RCRA). Very small quantity generators (VSQGs) generate less than 100 kg of hazardous waste, or less than 1 kg of acutely hazardous waste per month.

Date of Government Version: 06/03/2024
Date Data Arrived at EDR: 06/07/2024
Date Made Active in Reports: 06/20/2024
Number of Days to Update: 13

Source: Environmental Protection Agency
Telephone: (415) 495-8895
Last EDR Contact: 06/07/2024
Next Scheduled EDR Contact: 09/30/2024
Data Release Frequency: Quarterly

Federal institutional controls / engineering controls registries

LUCIS: Land Use Control Information System

LUCIS contains records of land use control information pertaining to the former Navy Base Realignment and Closure properties.

Date of Government Version: 02/14/2024
Date Data Arrived at EDR: 02/16/2024
Date Made Active in Reports: 04/04/2024
Number of Days to Update: 48

Source: Department of the Navy
Telephone: 843-820-7326
Last EDR Contact: 05/17/2024
Next Scheduled EDR Contact: 08/19/2024
Data Release Frequency: Varies

US ENG CONTROLS: Engineering Controls Sites List

A listing of sites with engineering controls in place. Engineering controls include various forms of caps, building foundations, liners, and treatment methods to create pathway elimination for regulated substances to enter environmental media or effect human health.

Date of Government Version: 02/13/2024
Date Data Arrived at EDR: 02/21/2024
Date Made Active in Reports: 04/04/2024
Number of Days to Update: 43

Source: Environmental Protection Agency
Telephone: 703-603-0695
Last EDR Contact: 05/21/2024
Next Scheduled EDR Contact: 09/02/2024
Data Release Frequency: Varies

US INST CONTROLS: Institutional Controls Sites List

A listing of sites with institutional controls in place. Institutional controls include administrative measures, such as groundwater use restrictions, construction restrictions, property use restrictions, and post remediation care requirements intended to prevent exposure to contaminants remaining on site. Deed restrictions are generally required as part of the institutional controls.

Date of Government Version: 02/13/2024
Date Data Arrived at EDR: 02/21/2024
Date Made Active in Reports: 04/04/2024
Number of Days to Update: 43

Source: Environmental Protection Agency
Telephone: 703-603-0695
Last EDR Contact: 05/21/2024
Next Scheduled EDR Contact: 09/02/2024
Data Release Frequency: Varies

Federal ERNS list

ERNS: Emergency Response Notification System

Emergency Response Notification System. ERNS records and stores information on reported releases of oil and hazardous substances.

Date of Government Version: 03/13/2024
Date Data Arrived at EDR: 03/19/2024
Date Made Active in Reports: 06/17/2024
Number of Days to Update: 90

Source: National Response Center, United States Coast Guard
Telephone: 202-267-2180
Last EDR Contact: 06/17/2024
Next Scheduled EDR Contact: 09/30/2024
Data Release Frequency: Quarterly

Lists of state- and tribal (Superfund) equivalent sites

RESPONSE: State Response Sites

Identifies confirmed release sites where DTSC is involved in remediation, either in a lead or oversight capacity. These confirmed release sites are generally high-priority and high potential risk.

Date of Government Version: 01/22/2024
Date Data Arrived at EDR: 01/23/2024
Date Made Active in Reports: 04/08/2024
Number of Days to Update: 76

Source: Department of Toxic Substances Control
Telephone: 916-323-3400
Last EDR Contact: 04/23/2024
Next Scheduled EDR Contact: 08/05/2024
Data Release Frequency: Quarterly

Lists of state- and tribal hazardous waste facilities

ENVIROSTOR: EnviroStor Database

The Department of Toxic Substances Control's (DTSC's) Site Mitigation and Brownfields Reuse Program's (SMBRP's) EnviroStor database identifes sites that have known contamination or sites for which there may be reasons to investigate further. The database includes the following site types: Federal Superfund sites (National Priorities List (NPL)); State Response, including Military Facilities and State Superfund; Voluntary Cleanup; and School sites. EnviroStor provides similar information to the information that was available in CalSites, and provides additional site information, including, but not limited to, identification of formerly-contaminated properties that have been released for reuse, properties where environmental deed restrictions have been recorded to prevent inappropriate land uses, and risk characterization information that is used to assess potential impacts to public health and the environment at contaminated sites.

Date of Government Version: 01/22/2024
Date Data Arrived at EDR: 01/23/2024
Date Made Active in Reports: 04/08/2024
Number of Days to Update: 76

Source: Department of Toxic Substances Control
Telephone: 916-323-3400
Last EDR Contact: 04/23/2024
Next Scheduled EDR Contact: 08/05/2024
Data Release Frequency: Quarterly

Lists of state and tribal landfills and solid waste disposal facilities

SWF/LF (SWIS): Solid Waste Information System

Active, Closed and Inactive Landfills. SWF/LF records typically contain an inve ntory of solid waste disposal facilities or landfills. These may be active or i nactive facilities or open dumps that failed to meet RCRA Section 4004 criteria for solid waste landfills or disposal sites.

Date of Government Version: 02/05/2024
Date Data Arrived at EDR: 02/06/2024
Date Made Active in Reports: 04/26/2024
Number of Days to Update: 80

Source: Department of Resources Recycling and Recovery
Telephone: 916-341-6320
Last EDR Contact: 05/07/2024
Next Scheduled EDR Contact: 08/19/2024
Data Release Frequency: Quarterly

Lists of state and tribal leaking storage tanks

LUST REG 6V: Leaking Underground Storage Tank Case Listing
Leaking Underground Storage Tank locations. Inyo, Kern, Los Angeles, Mono, San Bernardino counties.

Date of Government Version: 06/07/2005
Date Data Arrived at EDR: 06/07/2005
Date Made Active in Reports: 06/29/2005
Number of Days to Update: 22

Source: California Regional Water Quality Control Board Victorville Branch Office (6)
Telephone: 760-241-7365
Last EDR Contact: 09/12/2011
Next Scheduled EDR Contact: 12/26/2011
Data Release Frequency: No Update Planned

LUST REG 9: Leaking Underground Storage Tank Report
Orange, Riverside, San Diego counties. For more current information, please refer to the State Water Resources Control Board's LUST database.

Date of Government Version: 03/01/2001
Date Data Arrived at EDR: 04/23/2001
Date Made Active in Reports: 05/21/2001
Number of Days to Update: 28

Source: California Regional Water Quality Control Board San Diego Region (9)
Telephone: 858-637-5595
Last EDR Contact: 09/26/2011
Next Scheduled EDR Contact: 01/09/2012
Data Release Frequency: No Update Planned

LUST REG 8: Leaking Underground Storage Tanks
California Regional Water Quality Control Board Santa Ana Region (8). For more current information, please refer to the State Water Resources Control Board's LUST database.

Date of Government Version: 02/14/2005
Date Data Arrived at EDR: 02/15/2005
Date Made Active in Reports: 03/28/2005
Number of Days to Update: 41

Source: California Regional Water Quality Control Board Santa Ana Region (8)
Telephone: 909-782-4496
Last EDR Contact: 08/15/2011
Next Scheduled EDR Contact: 11/28/2011
Data Release Frequency: No Update Planned

LUST REG 7: Leaking Underground Storage Tank Case Listing
Leaking Underground Storage Tank locations. Imperial, Riverside, San Diego, Santa Barbara counties.

Date of Government Version: 02/26/2004
Date Data Arrived at EDR: 02/26/2004
Date Made Active in Reports: 03/24/2004
Number of Days to Update: 27

Source: California Regional Water Quality Control Board Colorado River Basin Region (7)
Telephone: 760-776-8943
Last EDR Contact: 08/01/2011
Next Scheduled EDR Contact: 11/14/2011
Data Release Frequency: No Update Planned

LUST REG 5: Leaking Underground Storage Tank Database
Leaking Underground Storage Tank locations. Alameda, Alpine, Amador, Butte, Colusa, Contra Costa, Calveras, El Dorado, Fresno, Glenn, Kern, Kings, Lake, Lassen, Madera, Mariposa, Merced, Modoc, Napa, Nevada, Placer, Plumas, Sacramento, San Joaquin, Shasta, Solano, Stanislaus, Sutter, Tehama, Tulare, Tuolumne, Yolo, Yuba counties.

Date of Government Version: 07/01/2008
Date Data Arrived at EDR: 07/22/2008
Date Made Active in Reports: 07/31/2008
Number of Days to Update: 9

Source: California Regional Water Quality Control Board Central Valley Region (5)
Telephone: 916-464-4834
Last EDR Contact: 07/01/2011
Next Scheduled EDR Contact: 10/17/2011
Data Release Frequency: No Update Planned

LUST REG 4: Underground Storage Tank Leak List
Los Angeles, Ventura counties. For more current information, please refer to the State Water Resources Control Board's LUST database.

Date of Government Version: 09/07/2004
Date Data Arrived at EDR: 09/07/2004
Date Made Active in Reports: 10/12/2004
Number of Days to Update: 35

Source: California Regional Water Quality Control Board Los Angeles Region (4)
Telephone: 213-576-6710
Last EDR Contact: 09/06/2011
Next Scheduled EDR Contact: 12/19/2011
Data Release Frequency: No Update Planned

LUST REG 3: Leaking Underground Storage Tank Database
Leaking Underground Storage Tank locations. Monterey, San Benito, San Luis Obispo, Santa Barbara, Santa Cruz counties.

Date of Government Version: 05/19/2003
Date Data Arrived at EDR: 05/19/2003
Date Made Active in Reports: 06/02/2003
Number of Days to Update: 14

Source: California Regional Water Quality Control Board Central Coast Region (3)
Telephone: 805-542-4786
Last EDR Contact: 07/18/2011
Next Scheduled EDR Contact: 10/31/2011
Data Release Frequency: No Update Planned

LUST REG 2: Fuel Leak List
Leaking Underground Storage Tank locations. Alameda, Contra Costa, Marin, Napa, San Francisco, San Mateo, Santa Clara, Solano, Sonoma counties.

Date of Government Version: 09/30/2004
Date Data Arrived at EDR: 10/20/2004
Date Made Active in Reports: 11/19/2004
Number of Days to Update: 30

Source: California Regional Water Quality Control Board San Francisco Bay Region (2)
Telephone: 510-622-2433
Last EDR Contact: 09/19/2011
Next Scheduled EDR Contact: 01/02/2012
Data Release Frequency: No Update Planned

LUST: Leaking Underground Fuel Tank Report (GEOTRACKER)
Leaking Underground Storage Tank (LUST) Sites included in GeoTracker. GeoTracker is the Water Boards data management system for sites that impact, or have the potential to impact, water quality in California, with emphasis on groundwater.

Date of Government Version: 03/04/2024
Date Data Arrived at EDR: 03/05/2024
Date Made Active in Reports: 05/24/2024
Number of Days to Update: 80

Source: State Water Resources Control Board
Telephone: see region list
Last EDR Contact: 06/04/2024
Next Scheduled EDR Contact: 09/16/2024
Data Release Frequency: Quarterly

LUST REG 6L: Leaking Underground Storage Tank Case Listing
For more current information, please refer to the State Water Resources Control Board's LUST database.

Date of Government Version: 09/09/2003
Date Data Arrived at EDR: 09/10/2003
Date Made Active in Reports: 10/07/2003
Number of Days to Update: 27

Source: California Regional Water Quality Control Board Lahontan Region (6)
Telephone: 530-542-5572
Last EDR Contact: 09/12/2011
Next Scheduled EDR Contact: 12/26/2011
Data Release Frequency: No Update Planned

LUST REG 1: Active Toxic Site Investigation
Del Norte, Humboldt, Lake, Mendocino, Modoc, Siskiyou, Sonoma, Trinity counties. For more current information, please refer to the State Water Resources Control Board's LUST database.

Date of Government Version: 02/01/2001
Date Data Arrived at EDR: 02/28/2001
Date Made Active in Reports: 03/29/2001
Number of Days to Update: 29

Source: California Regional Water Quality Control Board North Coast (1)
Telephone: 707-570-3769
Last EDR Contact: 08/01/2011
Next Scheduled EDR Contact: 11/14/2011
Data Release Frequency: No Update Planned

INDIAN LUST R8: Leaking Underground Storage Tanks on Indian Land
LUSTs on Indian land in Colorado, Montana, North Dakota, South Dakota, Utah and Wyoming.

Date of Government Version: 10/25/2023
Date Data Arrived at EDR: 01/17/2024
Date Made Active in Reports: 03/13/2024
Number of Days to Update: 56

Source: EPA Region 8
Telephone: 303-312-6271
Last EDR Contact: 07/10/2024
Next Scheduled EDR Contact: 10/28/2024
Data Release Frequency: Varies

INDIAN LUST R10: Leaking Underground Storage Tanks on Indian Land
LUSTs on Indian land in Alaska, Idaho, Oregon and Washington.

Date of Government Version: 10/25/2023
Date Data Arrived at EDR: 01/17/2024
Date Made Active in Reports: 03/13/2024
Number of Days to Update: 56

Source: EPA Region 10
Telephone: 206-553-2857
Last EDR Contact: 07/10/2024
Next Scheduled EDR Contact: 10/28/2024
Data Release Frequency: Varies

INDIAN LUST R7: Leaking Underground Storage Tanks on Indian Land
LUSTs on Indian land in Iowa, Kansas, and Nebraska

Date of Government Version: 10/25/2023
Date Data Arrived at EDR: 01/17/2024
Date Made Active in Reports: 03/13/2024
Number of Days to Update: 56

Source: EPA Region 7
Telephone: 913-551-7003
Last EDR Contact: 07/10/2024
Next Scheduled EDR Contact: 10/28/2024
Data Release Frequency: Varies

INDIAN LUST R9: Leaking Underground Storage Tanks on Indian Land
LUSTs on Indian land in Arizona, California, New Mexico and Nevada

Date of Government Version: 10/25/2023
Date Data Arrived at EDR: 01/17/2024
Date Made Active in Reports: 03/13/2024
Number of Days to Update: 56

Source: Environmental Protection Agency
Telephone: 415-972-3372
Last EDR Contact: 07/10/2024
Next Scheduled EDR Contact: 10/28/2024
Data Release Frequency: Varies

INDIAN LUST R5: Leaking Underground Storage Tanks on Indian Land
Leaking underground storage tanks located on Indian Land in Michigan, Minnesota and Wisconsin.

Date of Government Version: 10/04/2023
Date Data Arrived at EDR: 01/17/2024
Date Made Active in Reports: 03/13/2024
Number of Days to Update: 56

Source: EPA, Region 5
Telephone: 312-886-7439
Last EDR Contact: 07/10/2024
Next Scheduled EDR Contact: 10/28/2024
Data Release Frequency: Varies

INDIAN LUST R4: Leaking Underground Storage Tanks on Indian Land
LUSTs on Indian land in Florida, Mississippi and North Carolina.

Date of Government Version: 10/25/2023
Date Data Arrived at EDR: 01/17/2024
Date Made Active in Reports: 03/13/2024
Number of Days to Update: 56

Source: EPA Region 4
Telephone: 404-562-8677
Last EDR Contact: 07/10/2024
Next Scheduled EDR Contact: 10/28/2024
Data Release Frequency: Varies

INDIAN LUST R1: Leaking Underground Storage Tanks on Indian Land
A listing of leaking underground storage tank locations on Indian Land.

Date of Government Version: 10/25/2023
Date Data Arrived at EDR: 01/17/2024
Date Made Active in Reports: 03/13/2024
Number of Days to Update: 56

Source: EPA Region 1
Telephone: 617-918-1313
Last EDR Contact: 07/10/2024
Next Scheduled EDR Contact: 10/28/2024
Data Release Frequency: Varies

INDIAN LUST R6: Leaking Underground Storage Tanks on Indian Land
LUSTs on Indian land in New Mexico and Oklahoma.

Date of Government Version: 10/25/2023
Date Data Arrived at EDR: 01/17/2024
Date Made Active in Reports: 03/13/2024
Number of Days to Update: 56

Source: EPA Region 6
Telephone: 214-665-6597
Last EDR Contact: 07/10/2024
Next Scheduled EDR Contact: 10/28/2024
Data Release Frequency: Varies

CPS-SLIC: Statewide SLIC Cases (GEOTRACKER)

Cleanup Program Sites (CPS; also known as Site Cleanups [SC] and formerly known as Spills, Leaks, Investigations, and Cleanups [SLIC] sites) included in GeoTracker. GeoTracker is the Water Boards data management system for sites that impact, or have the potential to impact, water quality in California, with emphasis on groundwater.

Date of Government Version: 03/04/2024
Date Data Arrived at EDR: 03/05/2024
Date Made Active in Reports: 05/24/2024
Number of Days to Update: 80

Source: State Water Resources Control Board
Telephone: 866-480-1028
Last EDR Contact: 06/04/2024
Next Scheduled EDR Contact: 09/16/2024
Data Release Frequency: Varies

SLIC REG 1: Active Toxic Site Investigations

The SLIC (Spills, Leaks, Investigations and Cleanup) program is designed to protect and restore water quality from spills, leaks, and similar discharges.

Date of Government Version: 04/03/2003
Date Data Arrived at EDR: 04/07/2003
Date Made Active in Reports: 04/25/2003
Number of Days to Update: 18

Source: California Regional Water Quality Control Board, North Coast Region (1)
Telephone: 707-576-2220
Last EDR Contact: 08/01/2011
Next Scheduled EDR Contact: 11/14/2011
Data Release Frequency: No Update Planned

SLIC REG 2: Spills, Leaks, Investigation & Cleanup Cost Recovery Listing

The SLIC (Spills, Leaks, Investigations and Cleanup) program is designed to protect and restore water quality from spills, leaks, and similar discharges.

Date of Government Version: 09/30/2004
Date Data Arrived at EDR: 10/20/2004
Date Made Active in Reports: 11/19/2004
Number of Days to Update: 30

Source: Regional Water Quality Control Board San Francisco Bay Region (2)
Telephone: 510-286-0457
Last EDR Contact: 09/19/2011
Next Scheduled EDR Contact: 01/02/2012
Data Release Frequency: No Update Planned

SLIC REG 3: Spills, Leaks, Investigation & Cleanup Cost Recovery Listing

The SLIC (Spills, Leaks, Investigations and Cleanup) program is designed to protect and restore water quality from spills, leaks, and similar discharges.

Date of Government Version: 05/18/2006
Date Data Arrived at EDR: 05/18/2006
Date Made Active in Reports: 06/15/2006
Number of Days to Update: 28

Source: California Regional Water Quality Control Board Central Coast Region (3)
Telephone: 805-549-3147
Last EDR Contact: 07/18/2011
Next Scheduled EDR Contact: 10/31/2011
Data Release Frequency: No Update Planned

SLIC REG 4: Spills, Leaks, Investigation & Cleanup Cost Recovery Listing

The SLIC (Spills, Leaks, Investigations and Cleanup) program is designed to protect and restore water quality from spills, leaks, and similar discharges.

Date of Government Version: 11/17/2004
Date Data Arrived at EDR: 11/18/2004
Date Made Active in Reports: 01/04/2005
Number of Days to Update: 47

Source: Region Water Quality Control Board Los Angeles Region (4)
Telephone: 213-576-6600
Last EDR Contact: 07/01/2011
Next Scheduled EDR Contact: 10/17/2011
Data Release Frequency: No Update Planned

SLIC REG 5: Spills, Leaks, Investigation & Cleanup Cost Recovery Listing

The SLIC (Spills, Leaks, Investigations and Cleanup) program is designed to protect and restore water quality from spills, leaks, and similar discharges.

Date of Government Version: 04/01/2005
Date Data Arrived at EDR: 04/05/2005
Date Made Active in Reports: 04/21/2005
Number of Days to Update: 16

Source: Regional Water Quality Control Board Central Valley Region (5)
Telephone: 916-464-3291
Last EDR Contact: 09/12/2011
Next Scheduled EDR Contact: 12/26/2011
Data Release Frequency: No Update Planned

SLIC REG 6V: Spills, Leaks, Investigation & Cleanup Cost Recovery Listing
The SLIC (Spills, Leaks, Investigations and Cleanup) program is designed to protect and restore water quality from spills, leaks, and similar discharges.

Date of Government Version: 05/24/2005
Date Data Arrived at EDR: 05/25/2005
Date Made Active in Reports: 06/16/2005
Number of Days to Update: 22

Source: Regional Water Quality Control Board, Victorville Branch
Telephone: 619-241-6583
Last EDR Contact: 08/15/2011
Next Scheduled EDR Contact: 11/28/2011
Data Release Frequency: No Update Planned

SLIC REG 6L: SLIC Sites
The SLIC (Spills, Leaks, Investigations and Cleanup) program is designed to protect and restore water quality from spills, leaks, and similar discharges.

Date of Government Version: 09/07/2004
Date Data Arrived at EDR: 09/07/2004
Date Made Active in Reports: 10/12/2004
Number of Days to Update: 35

Source: California Regional Water Quality Control Board, Lahontan Region
Telephone: 530-542-5574
Last EDR Contact: 08/15/2011
Next Scheduled EDR Contact: 11/28/2011
Data Release Frequency: No Update Planned

SLIC REG 7: SLIC List
The SLIC (Spills, Leaks, Investigations and Cleanup) program is designed to protect and restore water quality from spills, leaks, and similar discharges.

Date of Government Version: 11/24/2004
Date Data Arrived at EDR: 11/29/2004
Date Made Active in Reports: 01/04/2005
Number of Days to Update: 36

Source: California Regional Quality Control Board, Colorado River Basin Region
Telephone: 760-346-7491
Last EDR Contact: 08/01/2011
Next Scheduled EDR Contact: 11/14/2011
Data Release Frequency: No Update Planned

SLIC REG 8: Spills, Leaks, Investigation & Cleanup Cost Recovery Listing
The SLIC (Spills, Leaks, Investigations and Cleanup) program is designed to protect and restore water quality from spills, leaks, and similar discharges.

Date of Government Version: 04/03/2008
Date Data Arrived at EDR: 04/03/2008
Date Made Active in Reports: 04/14/2008
Number of Days to Update: 11

Source: California Region Water Quality Control Board Santa Ana Region (8)
Telephone: 951-782-3298
Last EDR Contact: 09/12/2011
Next Scheduled EDR Contact: 12/26/2011
Data Release Frequency: No Update Planned

SLIC REG 9: Spills, Leaks, Investigation & Cleanup Cost Recovery Listing
The SLIC (Spills, Leaks, Investigations and Cleanup) program is designed to protect and restore water quality from spills, leaks, and similar discharges.

Date of Government Version: 09/10/2007
Date Data Arrived at EDR: 09/11/2007
Date Made Active in Reports: 09/28/2007
Number of Days to Update: 17

Source: California Regional Water Quality Control Board San Diego Region (9)
Telephone: 858-467-2980
Last EDR Contact: 08/08/2011
Next Scheduled EDR Contact: 11/21/2011
Data Release Frequency: No Update Planned

Lists of state and tribal registered storage tanks

FEMA UST: Underground Storage Tank Listing
A listing of all FEMA owned underground storage tanks.

Date of Government Version: 03/15/2024
Date Data Arrived at EDR: 03/19/2024
Date Made Active in Reports: 06/17/2024
Number of Days to Update: 90

Source: FEMA
Telephone: 202-646-5797
Last EDR Contact: 06/26/2024
Next Scheduled EDR Contact: 10/14/2024
Data Release Frequency: Varies

UST: Active UST Facilities
Active UST facilities gathered from the local regulatory agencies

Date of Government Version: 03/04/2024
Date Data Arrived at EDR: 03/05/2024
Date Made Active in Reports: 05/29/2024
Number of Days to Update: 85

Source: SWRCB
Telephone: 916-341-5851
Last EDR Contact: 06/04/2024
Next Scheduled EDR Contact: 09/16/2024
Data Release Frequency: Semi-Annually

UST CLOSURE: Proposed Closure of Underground Storage Tank (UST) Cases
UST cases that are being considered for closure by either the State Water Resources Control Board or the Executive Director have been posted for a 60-day public comment period. UST Case Closures being proposed for consideration by the State Water Resources Control Board. These are primarily UST cases that meet closure criteria under the decisional framework in State Water Board Resolution No. 92-49 and other Board orders. UST Case Closures proposed for consideration by the Executive Director pursuant to State Water Board Resolution No. 2012-0061. These are cases that meet the criteria of the Low-Threat UST Case Closure Policy. UST Case Closure Review Denials and Approved Orders.

Date of Government Version: 02/13/2024
Date Data Arrived at EDR: 03/05/2024
Date Made Active in Reports: 06/03/2024
Number of Days to Update: 90

Source: State Water Resources Control Board
Telephone: 916-327-7844
Last EDR Contact: 06/04/2024
Next Scheduled EDR Contact: 09/16/2024
Data Release Frequency: Varies

MILITARY UST SITES: Military UST Sites (GEOTRACKER)
Military ust sites

Date of Government Version: 03/04/2024
Date Data Arrived at EDR: 03/05/2024
Date Made Active in Reports: 05/24/2024
Number of Days to Update: 80

Source: State Water Resources Control Board
Telephone: 866-480-1028
Last EDR Contact: 06/04/2024
Next Scheduled EDR Contact: 09/16/2024
Data Release Frequency: Varies

AST: Aboveground Petroleum Storage Tank Facilities
A listing of aboveground storage tank petroleum storage tank locations.

Date of Government Version: 07/06/2016
Date Data Arrived at EDR: 07/12/2016
Date Made Active in Reports: 09/19/2016
Number of Days to Update: 69

Source: California Environmental Protection Agency
Telephone: 916-327-5092
Last EDR Contact: 06/06/2024
Next Scheduled EDR Contact: 09/23/2024
Data Release Frequency: Varies

INDIAN UST R7: Underground Storage Tanks on Indian Land
The Indian Underground Storage Tank (UST) database provides information about underground storage tanks on Indian land in EPA Region 7 (Iowa, Kansas, Missouri, Nebraska, and 9 Tribal Nations).

Date of Government Version: 10/24/2023
Date Data Arrived at EDR: 01/17/2024
Date Made Active in Reports: 03/13/2024
Number of Days to Update: 56

Source: EPA Region 7
Telephone: 913-551-7003
Last EDR Contact: 07/10/2024
Next Scheduled EDR Contact: 10/28/2024
Data Release Frequency: Varies

INDIAN UST R8: Underground Storage Tanks on Indian Land
The Indian Underground Storage Tank (UST) database provides information about underground storage tanks on Indian land in EPA Region 8 (Colorado, Montana, North Dakota, South Dakota, Utah, Wyoming and 27 Tribal Nations).

Date of Government Version: 10/24/2023
Date Data Arrived at EDR: 01/17/2024
Date Made Active in Reports: 03/13/2024
Number of Days to Update: 56

Source: EPA Region 8
Telephone: 303-312-6137
Last EDR Contact: 07/10/2024
Next Scheduled EDR Contact: 10/28/2024
Data Release Frequency: Varies

INDIAN UST R9: Underground Storage Tanks on Indian Land

The Indian Underground Storage Tank (UST) database provides information about underground storage tanks on Indian land in EPA Region 9 (Arizona, California, Hawaii, Nevada, the Pacific Islands, and Tribal Nations).

Date of Government Version: 10/24/2023
Date Data Arrived at EDR: 01/17/2024
Date Made Active in Reports: 03/13/2024
Number of Days to Update: 56

Source: EPA Region 9
Telephone: 415-972-3368
Last EDR Contact: 07/10/2024
Next Scheduled EDR Contact: 10/28/2024
Data Release Frequency: Varies

INDIAN UST R4: Underground Storage Tanks on Indian Land

The Indian Underground Storage Tank (UST) database provides information about underground storage tanks on Indian land in EPA Region 4 (Alabama, Florida, Georgia, Kentucky, Mississippi, North Carolina, South Carolina, Tennessee and Tribal Nations)

Date of Government Version: 10/24/2023
Date Data Arrived at EDR: 01/17/2024
Date Made Active in Reports: 03/13/2024
Number of Days to Update: 56

Source: EPA Region 4
Telephone: 404-562-9424
Last EDR Contact: 07/10/2024
Next Scheduled EDR Contact: 10/28/2024
Data Release Frequency: Varies

INDIAN UST R5: Underground Storage Tanks on Indian Land

The Indian Underground Storage Tank (UST) database provides information about underground storage tanks on Indian land in EPA Region 5 (Michigan, Minnesota and Wisconsin and Tribal Nations).

Date of Government Version: 10/17/2023
Date Data Arrived at EDR: 01/17/2024
Date Made Active in Reports: 03/13/2024
Number of Days to Update: 56

Source: EPA Region 5
Telephone: 312-886-6136
Last EDR Contact: 07/10/2024
Next Scheduled EDR Contact: 10/28/2024
Data Release Frequency: Varies

INDIAN UST R1: Underground Storage Tanks on Indian Land

The Indian Underground Storage Tank (UST) database provides information about underground storage tanks on Indian land in EPA Region 1 (Connecticut, Maine, Massachusetts, New Hampshire, Rhode Island, Vermont and ten Tribal Nations).

Date of Government Version: 10/24/2023
Date Data Arrived at EDR: 01/17/2024
Date Made Active in Reports: 03/13/2024
Number of Days to Update: 56

Source: EPA, Region 1
Telephone: 617-918-1313
Last EDR Contact: 07/10/2024
Next Scheduled EDR Contact: 10/28/2024
Data Release Frequency: Varies

INDIAN UST R6: Underground Storage Tanks on Indian Land

The Indian Underground Storage Tank (UST) database provides information about underground storage tanks on Indian land in EPA Region 6 (Louisiana, Arkansas, Oklahoma, New Mexico, Texas and 65 Tribes).

Date of Government Version: 10/24/2023
Date Data Arrived at EDR: 01/17/2024
Date Made Active in Reports: 03/13/2024
Number of Days to Update: 56

Source: EPA Region 6
Telephone: 214-665-7591
Last EDR Contact: 07/10/2024
Next Scheduled EDR Contact: 10/28/2024
Data Release Frequency: Varies

INDIAN UST R10: Underground Storage Tanks on Indian Land

The Indian Underground Storage Tank (UST) database provides information about underground storage tanks on Indian land in EPA Region 10 (Alaska, Idaho, Oregon, Washington, and Tribal Nations).

Date of Government Version: 10/24/2023
Date Data Arrived at EDR: 01/17/2024
Date Made Active in Reports: 03/13/2024
Number of Days to Update: 56

Source: EPA Region 10
Telephone: 206-553-2857
Last EDR Contact: 07/10/2024
Next Scheduled EDR Contact: 10/28/2024
Data Release Frequency: Varies

Lists of state and tribal voluntary cleanup sites

VCP: Voluntary Cleanup Program Properties

Contains low threat level properties with either confirmed or unconfirmed releases and the project proponents have request that DTSC oversee investigation and/or cleanup activities and have agreed to provide coverage for DTSC's costs.

Date of Government Version: 01/22/2024
Date Data Arrived at EDR: 01/23/2024
Date Made Active in Reports: 04/08/2024
Number of Days to Update: 76

Source: Department of Toxic Substances Control
Telephone: 916-323-3400
Last EDR Contact: 04/23/2024
Next Scheduled EDR Contact: 08/05/2024
Data Release Frequency: Quarterly

INDIAN VCP R1: Voluntary Cleanup Priority Listing

A listing of voluntary cleanup priority sites located on Indian Land located in Region 1.

Date of Government Version: 07/27/2015
Date Data Arrived at EDR: 09/29/2015
Date Made Active in Reports: 02/18/2016
Number of Days to Update: 142

Source: EPA, Region 1
Telephone: 617-918-1102
Last EDR Contact: 06/14/2024
Next Scheduled EDR Contact: 09/30/2024
Data Release Frequency: Varies

INDIAN VCP R7: Voluntary Cleanup Priority Lisitng

A listing of voluntary cleanup priority sites located on Indian Land located in Region 7.

Date of Government Version: 03/20/2008
Date Data Arrived at EDR: 04/22/2008
Date Made Active in Reports: 05/19/2008
Number of Days to Update: 27

Source: EPA, Region 7
Telephone: 913-551-7365
Last EDR Contact: 07/08/2021
Next Scheduled EDR Contact: 07/20/2009
Data Release Frequency: Varies

Lists of state and tribal brownfield sites

BROWNFIELDS: Considered Brownfieds Sites Listing

A listing of sites the SWRCB considers to be Brownfields since these are sites have come to them through the MOA Process.

Date of Government Version: 03/19/2024
Date Data Arrived at EDR: 03/19/2024
Date Made Active in Reports: 06/10/2024
Number of Days to Update: 83

Source: State Water Resources Control Board
Telephone: 916-323-7905
Last EDR Contact: 06/17/2024
Next Scheduled EDR Contact: 09/30/2024
Data Release Frequency: Quarterly

DD R M R RD

Local Brownfield lists

US BROWNFIELDS: A Listing of Brownfields Sites

Brownfields are real property, the expansion, redevelopment, or reuse of which may be complicated by the presence or potential presence of a hazardous substance, pollutant, or contaminant. Cleaning up and reinvesting in these properties takes development pressures off of undeveloped, open land, and both improves and protects the environment. Assessment, Cleanup and Redevelopment Exchange System (ACRES) stores information reported by EPA Brownfields grant recipients on brownfields properties assessed or cleaned up with grant funding as well as information on Targeted Brownfields Assessments performed by EPA Regions. A listing of ACRES Brownfield sites is obtained from Cleanups in My Community. Cleanups in My Community provides information on Brownfields properties for which information is reported back to EPA, as well as areas served by Brownfields grant programs.

Date of Government Version: 03/11/2024
Date Data Arrived at EDR: 03/12/2024
Date Made Active in Reports: 05/10/2024
Number of Days to Update: 59

Source: Environmental Protection Agency
Telephone: 202-566-2777
Last EDR Contact: 06/11/2024
Next Scheduled EDR Contact: 09/23/2024
Data Release Frequency: Semi-Annually

Local Lists of Landfill / Solid Waste Disposal Sites

WMUDS/SWAT: Waste Management Unit Database

Waste Management Unit Database System. WMUDS is used by the State Water Resources Control Board staff and the Regional Water Quality Control Boards for program tracking and inventory of waste management units. WMUDS is composed of the following databases: Facility Information, Scheduled Inspections Information, Waste Management Unit Information, SWAT Program Information, SWAT Report Summary Information, SWAT Report Summary Data, Chapter 15 (formerly Subchapter 15) Information, Chapter 15 Monitoring Parameters, TPCA Program Information, RCRA Program Information, Closure Information, and Interested Parties Information.

Date of Government Version: 04/01/2000
Date Data Arrived at EDR: 04/10/2000
Date Made Active in Reports: 05/10/2000
Number of Days to Update: 30

Source: State Water Resources Control Board
Telephone: 916-227-4448
Last EDR Contact: 04/19/2024
Next Scheduled EDR Contact: 08/05/2024
Data Release Frequency: No Update Planned

SWRCY: Recycler Database

A listing of recycling facilities in California.

Date of Government Version: 03/04/2024
Date Data Arrived at EDR: 03/05/2024
Date Made Active in Reports: 05/28/2024
Number of Days to Update: 84

Source: Department of Conservation
Telephone: 916-323-3836
Last EDR Contact: 06/04/2024
Next Scheduled EDR Contact: 09/16/2024
Data Release Frequency: Quarterly

HAULERS: Registered Waste Tire Haulers Listing

A listing of registered waste tire haulers.

Date of Government Version: 04/04/2024
Date Data Arrived at EDR: 04/05/2024
Date Made Active in Reports: 04/15/2024
Number of Days to Update: 10

Source: Integrated Waste Management Board
Telephone: 916-341-6422
Last EDR Contact: 04/05/2024
Next Scheduled EDR Contact: 08/19/2024
Data Release Frequency: Varies

INDIAN ODI: Report on the Status of Open Dumps on Indian Lands

Location of open dumps on Indian land.

Date of Government Version: 12/31/1998
Date Data Arrived at EDR: 12/03/2007
Date Made Active in Reports: 01/24/2008
Number of Days to Update: 52

Source: Environmental Protection Agency
Telephone: 703-308-8245
Last EDR Contact: 04/22/2024
Next Scheduled EDR Contact: 08/05/2024
Data Release Frequency: Varies

DEBRIS REGION 9: Torres Martinez Reservation Illegal Dump Site Locations

A listing of illegal dump sites location on the Torres Martinez Indian Reservation located in eastern Riverside County and northern Imperial County, California.

Date of Government Version: 01/12/2009
Date Data Arrived at EDR: 05/07/2009
Date Made Active in Reports: 09/21/2009
Number of Days to Update: 137

Source: EPA, Region 9
Telephone: 415-947-4219
Last EDR Contact: 07/10/2024
Next Scheduled EDR Contact: 10/28/2024
Data Release Frequency: No Update Planned

ODI: Open Dump Inventory

An open dump is defined as a disposal facility that does not comply with one or more of the Part 257 or Part 258 Subtitle D Criteria.

Date of Government Version: 06/30/1985
Date Data Arrived at EDR: 08/09/2004
Date Made Active in Reports: 09/17/2004
Number of Days to Update: 39

Source: Environmental Protection Agency
Telephone: 800-424-9346
Last EDR Contact: 06/09/2004
Next Scheduled EDR Contact: N/A
Data Release Frequency: No Update Planned

IHS OPEN DUMPS: Open Dumps on Indian Land

A listing of all open dumps located on Indian Land in the United States.

Date of Government Version: 04/01/2014
Date Data Arrived at EDR: 08/06/2014
Date Made Active in Reports: 01/29/2015
Number of Days to Update: 176

Source: Department of Health & Human Serivces, Indian Health Service
Telephone: 301-443-1452
Last EDR Contact: 07/10/2024
Next Scheduled EDR Contact: 08/05/2024
Data Release Frequency: Varies

Local Lists of Hazardous waste / Contaminated Sites

US HIST CDL: National Clandestine Laboratory Register

A listing of clandestine drug lab locations that have been removed from the DEAs National Clandestine Laboratory Register.

Date of Government Version: 12/31/2023
Date Data Arrived at EDR: 02/21/2024
Date Made Active in Reports: 04/04/2024
Number of Days to Update: 43

Source: Drug Enforcement Administration
Telephone: 202-307-1000
Last EDR Contact: 05/21/2024
Next Scheduled EDR Contact: 09/02/2024
Data Release Frequency: No Update Planned

HIST CAL-SITES: Calsites Database

The Calsites database contains potential or confirmed hazardous substance release properties. In 1996, California EPA reevaluated and significantly reduced the number of sites in the Calsites database. No longer updated by the state agency. It has been replaced by ENVIROSTOR.

Date of Government Version: 08/08/2005
Date Data Arrived at EDR: 08/03/2006
Date Made Active in Reports: 08/24/2006
Number of Days to Update: 21

Source: Department of Toxic Substance Control
Telephone: 916-323-3400
Last EDR Contact: 02/23/2009
Next Scheduled EDR Contact: 05/25/2009
Data Release Frequency: No Update Planned

SCH: School Property Evaluation Program

This category contains proposed and existing school sites that are being evaluated by DTSC for possible hazardous materials contamination. In some cases, these properties may be listed in the CalSites category depending on the level of threat to public health and safety or the environment they pose.

Date of Government Version: 01/22/2024
Date Data Arrived at EDR: 01/23/2024
Date Made Active in Reports: 04/08/2024
Number of Days to Update: 76

Source: Department of Toxic Substances Control
Telephone: 916-323-3400
Last EDR Contact: 04/23/2024
Next Scheduled EDR Contact: 08/05/2024
Data Release Frequency: Quarterly

CDL: Clandestine Drug Labs

A listing of drug lab locations. Listing of a location in this database does not indicate that any illegal drug lab materials were or were not present there, and does not constitute a determination that the location either requires or does not require additional cleanup work.

Date of Government Version: 12/31/2022
Date Data Arrived at EDR: 03/21/2024
Date Made Active in Reports: 06/12/2024
Number of Days to Update: 83

Source: Department of Toxic Substances Control
Telephone: 916-255-6504
Last EDR Contact: 06/06/2024
Next Scheduled EDR Contact: 08/12/2024
Data Release Frequency: Varies

CERS HAZ WASTE: California Environmental Reporting System Hazardous Waste

List of sites in the California Environmental Protection Agency (CalEPA) Regulated Site Portal which fall under the Hazardous Chemical Management, Hazardous Waste Onsite Treatment, Household Hazardous Waste Collection, Hazardous Waste Generator, and RCRA LQ HW Generator programs.

Date of Government Version: 07/10/2024
Date Data Arrived at EDR: 07/10/2024
Date Made Active in Reports: 07/12/2024
Number of Days to Update: 2

Source: CalEPA
Telephone: 916-323-2514
Last EDR Contact: 07/10/2024
Next Scheduled EDR Contact: 10/28/2024
Data Release Frequency: Quarterly

TOXIC PITS: Toxic Pits Cleanup Act Sites

Toxic PITS Cleanup Act Sites. TOXIC PITS identifies sites suspected of containing hazardous substances where cleanup has not yet been completed.

Date of Government Version: 07/01/1995
Date Data Arrived at EDR: 08/30/1995
Date Made Active in Reports: 09/26/1995
Number of Days to Update: 27

Source: State Water Resources Control Board
Telephone: 916-227-4364
Last EDR Contact: 01/26/2009
Next Scheduled EDR Contact: 04/27/2009
Data Release Frequency: No Update Planned

US CDL: Clandestine Drug Labs

A listing of clandestine drug lab locations. The U.S. Department of Justice ("the Department") provides this web site as a public service. It contains addresses of some locations where law enforcement agencies reported they found chemicals or other items that indicated the presence of either clandestine drug laboratories or dumpsites. In most cases, the source of the entries is not the Department, and the Department has not verified the entry and does not guarantee its accuracy. Members of the public must verify the accuracy of all entries by, for example, contacting local law enforcement and local health departments.

Date of Government Version: 12/31/2023
Date Data Arrived at EDR: 02/21/2024
Date Made Active in Reports: 04/04/2024
Number of Days to Update: 43

Source: Drug Enforcement Administration
Telephone: 202-307-1000
Last EDR Contact: 05/21/2024
Next Scheduled EDR Contact: 09/02/2024
Data Release Frequency: Quarterly

Local Lists of Registered Storage Tanks

SWEEPS UST: SWEEPS UST Listing

Statewide Environmental Evaluation and Planning System. This underground storage tank listing was updated and maintained by a company contacted by the SWRCB in the early 1990's. The listing is no longer updated or maintained. The local agency is the contact for more information on a site on the SWEEPS list.

Date of Government Version: 06/01/1994
Date Data Arrived at EDR: 07/07/2005
Date Made Active in Reports: 08/11/2005
Number of Days to Update: 35

Source: State Water Resources Control Board
Telephone: N/A
Last EDR Contact: 06/03/2005
Next Scheduled EDR Contact: N/A
Data Release Frequency: No Update Planned

HIST UST: Hazardous Substance Storage Container Database

The Hazardous Substance Storage Container Database is a historical listing of UST sites. Refer to local/county source for current data.

Date of Government Version: 10/15/1990
Date Data Arrived at EDR: 01/25/1991
Date Made Active in Reports: 02/12/1991
Number of Days to Update: 18

Source: State Water Resources Control Board
Telephone: 916-341-5851
Last EDR Contact: 07/26/2001
Next Scheduled EDR Contact: N/A
Data Release Frequency: No Update Planned

SAN FRANCISCO AST: Aboveground Storage Tank Site Listing

Aboveground storage tank sites

Date of Government Version: 02/01/2024
Date Data Arrived at EDR: 02/01/2024
Date Made Active in Reports: 04/24/2024
Number of Days to Update: 83

Source: San Francisco County Department of Public Health
Telephone: 415-252-3896
Last EDR Contact: 04/25/2024
Next Scheduled EDR Contact: 08/12/2024
Data Release Frequency: Varies

CA FID UST: Facility Inventory Database

The Facility Inventory Database (FID) contains a historical listing of active and inactive underground storage tank locations from the State Water Resource Control Board. Refer to local/county source for current data.

Date of Government Version: 10/31/1994
Date Data Arrived at EDR: 09/05/1995
Date Made Active in Reports: 09/29/1995
Number of Days to Update: 24

Source: California Environmental Protection Agency
Telephone: 916-341-5851
Last EDR Contact: 12/28/1998
Next Scheduled EDR Contact: N/A
Data Release Frequency: No Update Planned

CERS TANKS: California Environmental Reporting System (CERS) Tanks

List of sites in the California Environmental Protection Agency (CalEPA) Regulated Site Portal which fall under the Aboveground Petroleum Storage and Underground Storage Tank regulatory programs.

Date of Government Version: 07/10/2024
Date Data Arrived at EDR: 07/10/2024
Date Made Active in Reports: 07/12/2024
Number of Days to Update: 2

Source: California Environmental Protection Agency
Telephone: 916-323-2514
Last EDR Contact: 07/10/2024
Next Scheduled EDR Contact: 10/28/2024
Data Release Frequency: Quarterly

Local Land Records

LIENS: Environmental Liens Listing

A listing of property locations with environmental liens for California where DTSC is a lien holder.

Date of Government Version: 02/26/2024
Date Data Arrived at EDR: 02/27/2024
Date Made Active in Reports: 05/15/2024
Number of Days to Update: 78

Source: Department of Toxic Substances Control
Telephone: 916-323-3400
Last EDR Contact: 06/06/2024
Next Scheduled EDR Contact: 09/09/2024
Data Release Frequency: Varies

LIENS 2: CERCLA Lien Information

A Federal CERCLA ('Superfund') lien can exist by operation of law at any site or property at which EPA has spent Superfund monies. These monies are spent to investigate and address releases and threatened releases of contamination. CERCLIS provides information as to the identity of these sites and properties.

Date of Government Version: 05/22/2024
Date Data Arrived at EDR: 06/03/2024
Date Made Active in Reports: 06/26/2024
Number of Days to Update: 23

Source: Environmental Protection Agency
Telephone: 202-564-6023
Last EDR Contact: 07/01/2024
Next Scheduled EDR Contact: 10/07/2024
Data Release Frequency: Semi-Annually

DEED: Deed Restriction Listing

Site Mitigation and Brownfields Reuse Program Facility Sites with Deed Restrictions & Hazardous Waste Management Program Facility Sites with Deed / Land Use Restriction. The DTSC Site Mitigation and Brownfields Reuse Program (SMBRP) list includes sites cleaned up under the program's oversight and generally does not include current or former hazardous waste facilities that required a hazardous waste facility permit. The list represents deed restrictions that are active. Some sites have multiple deed restrictions. The DTSC Hazardous Waste Management Program (HWMP) has developed a list of current or former hazardous waste facilities that have a recorded land use restriction at the local county recorder's office. The land use restrictions on this list were required by the DTSC HWMP as a result of the presence of hazardous substances that remain on site after the facility (or part of the facility) has been closed or cleaned up. The types of land use restriction include deed notice, deed restriction, or a land use restriction that binds current and future owners.

Date of Government Version: 02/26/2024
Date Data Arrived at EDR: 02/27/2024
Date Made Active in Reports: 05/14/2024
Number of Days to Update: 77

Source: DTSC and SWRCB
Telephone: 916-323-3400
Last EDR Contact: 05/29/2024
Next Scheduled EDR Contact: 09/09/2024
Data Release Frequency: Semi-Annually

Records of Emergency Release Reports

HMIRS: Hazardous Materials Information Reporting System

Hazardous Materials Incident Report System. HMIRS contains hazardous material spill incidents reported to DOT.

Date of Government Version: 06/14/2024
Date Data Arrived at EDR: 06/17/2024
Date Made Active in Reports: 06/24/2024
Number of Days to Update: 7

Source: U.S. Department of Transportation
Telephone: 202-366-4555
Last EDR Contact: 06/17/2024
Next Scheduled EDR Contact: 09/30/2024
Data Release Frequency: Quarterly

CHMIRS: California Hazardous Material Incident Report System

California Hazardous Material Incident Reporting System. CHMIRS contains information on reported hazardous material incidents (accidental releases or spills).

Date of Government Version: 02/01/2024
Date Data Arrived at EDR: 04/16/2024
Date Made Active in Reports: 07/11/2024
Number of Days to Update: 86

Source: Office of Emergency Services
Telephone: 916-845-8400
Last EDR Contact: 04/16/2024
Next Scheduled EDR Contact: 07/29/2024
Data Release Frequency: Semi-Annually

LDS: Land Disposal Sites Listing (GEOTRACKER)

Land Disposal sites (Landfills) included in GeoTracker. GeoTracker is the Water Boards data management system for sites that impact, or have the potential to impact, water quality in California, with emphasis on groundwater.

Date of Government Version: 03/04/2024
Date Data Arrived at EDR: 03/05/2024
Date Made Active in Reports: 05/24/2024
Number of Days to Update: 80

Source: State Water Qualilty Control Board
Telephone: 866-480-1028
Last EDR Contact: 06/04/2024
Next Scheduled EDR Contact: 09/16/2024
Data Release Frequency: Quarterly

MCS: Military Cleanup Sites Listing (GEOTRACKER)

Military sites (consisting of: Military UST sites; Military Privatized sites; and Military Cleanup sites [formerly known as DoD non UST]) included in GeoTracker. GeoTracker is the Water Boards data management system for sites that impact, or have the potential to impact, water quality in California, with emphasis on groundwater.

Date of Government Version: 03/04/2024
Date Data Arrived at EDR: 03/05/2024
Date Made Active in Reports: 05/24/2024
Number of Days to Update: 80

Source: State Water Resources Control Board
Telephone: 866-480-1028
Last EDR Contact: 06/04/2024
Next Scheduled EDR Contact: 09/16/2024
Data Release Frequency: Quarterly

SPILLS 90: SPILLS90 data from FirstSearch

Spills 90 includes those spill and release records available exclusively from FirstSearch databases. Typically, they may include chemical, oil and/or hazardous substance spills recorded after 1990. Duplicate records that are already included in EDR incident and release records are not included in Spills 90.

Date of Government Version: 06/06/2012
Date Data Arrived at EDR: 01/03/2013
Date Made Active in Reports: 02/22/2013
Number of Days to Update: 50

Source: FirstSearch
Telephone: N/A
Last EDR Contact: 01/03/2013
Next Scheduled EDR Contact: N/A
Data Release Frequency: No Update Planned

Other Ascertainable Records

RCRA NonGen / NLR: RCRA - Non Generators / No Longer Regulated

RCRAInfo is EPA's comprehensive information system, providing access to data supporting the Resource Conservation and Recovery Act (RCRA) of 1976 and the Hazardous and Solid Waste Amendments (HSWA) of 1984. The database includes selective information on sites which generate, transport, store, treat and/or dispose of hazardous waste as defined by the Resource Conservation and Recovery Act (RCRA). Non-Generators do not presently generate hazardous waste.

Date of Government Version: 06/03/2024
Date Data Arrived at EDR: 06/07/2024
Date Made Active in Reports: 06/20/2024
Number of Days to Update: 13

Source: Environmental Protection Agency
Telephone: (415) 495-8895
Last EDR Contact: 06/07/2024
Next Scheduled EDR Contact: 09/30/2024
Data Release Frequency: Quarterly

FUDS: Formerly Used Defense Sites

The listing includes locations of Formerly Used Defense Sites properties where the US Army Corps of Engineers is actively working or will take necessary cleanup actions.

Date of Government Version: 01/30/2024
Date Data Arrived at EDR: 02/13/2024
Date Made Active in Reports: 04/04/2024
Number of Days to Update: 51

Source: U.S. Army Corps of Engineers
Telephone: 202-528-4285
Last EDR Contact: 05/14/2024
Next Scheduled EDR Contact: 08/26/2024
Data Release Frequency: Varies

DOD: Department of Defense Sites

This data set consists of federally owned or administered lands, administered by the Department of Defense, that have any area equal to or greater than 640 acres of the United States, Puerto Rico, and the U.S. Virgin Islands.

Date of Government Version: 06/07/2021
Date Data Arrived at EDR: 07/13/2021
Date Made Active in Reports: 03/09/2022
Number of Days to Update: 239

Source: USGS
Telephone: 888-275-8747
Last EDR Contact: 07/11/2024
Next Scheduled EDR Contact: 10/21/2024
Data Release Frequency: Varies

FEDLAND: Federal and Indian Lands

Federally and Indian administrated lands of the United States. Lands included are administrated by: Army Corps of Engineers, Bureau of Reclamation, National Wild and Scenic River, National Wildlife Refuge, Public Domain Land, Wilderness, Wilderness Study Area, Wildlife Management Area, Bureau of Indian Affairs, Bureau of Land Management, Department of Justice, Forest Service, Fish and Wildlife Service, National Park Service.

Date of Government Version: 04/02/2018
Date Data Arrived at EDR: 04/11/2018
Date Made Active in Reports: 11/06/2019
Number of Days to Update: 574

Source: U.S. Geological Survey
Telephone: 888-275-8747
Last EDR Contact: 07/02/2024
Next Scheduled EDR Contact: 10/14/2024
Data Release Frequency: N/A

SCRD DRYCLEANERS: State Coalition for Remediation of Drycleaners Listing

The State Coalition for Remediation of Drycleaners was established in 1998, with support from the U.S. EPA Office of Superfund Remediation and Technology Innovation. It is comprised of representatives of states with established drycleaner remediation programs. Currently the member states are Alabama, Connecticut, Florida, Illinois, Kansas, Minnesota, Missouri, North Carolina, Oregon, South Carolina, Tennessee, Texas, and Wisconsin.

Date of Government Version: 07/30/2021
Date Data Arrived at EDR: 02/03/2023
Date Made Active in Reports: 02/10/2023
Number of Days to Update: 7

Source: Environmental Protection Agency
Telephone: 615-532-8599
Last EDR Contact: 05/09/2024
Next Scheduled EDR Contact: 08/19/2024
Data Release Frequency: Varies

US FIN ASSUR: Financial Assurance Information

All owners and operators of facilities that treat, store, or dispose of hazardous waste are required to provide proof that they will have sufficient funds to pay for the clean up, closure, and post-closure care of their facilities.

Date of Government Version: 03/18/2024
Date Data Arrived at EDR: 03/19/2024
Date Made Active in Reports: 06/20/2024
Number of Days to Update: 93

Source: Environmental Protection Agency
Telephone: 202-566-1917
Last EDR Contact: 06/17/2024
Next Scheduled EDR Contact: 09/30/2024
Data Release Frequency: Quarterly

EPA WATCH LIST: EPA Watch List

EPA maintains a "Watch List" to facilitate dialogue between EPA, state and local environmental agencies on enforcement matters relating to facilities with alleged violations identified as either significant or high priority. Being on the Watch List does not mean that the facility has actually violated the law only that an investigation by EPA or a state or local environmental agency has led those organizations to allege that an unproven violation has in fact occurred. Being on the Watch List does not represent a higher level of concern regarding the alleged violations that were detected, but instead indicates cases requiring additional dialogue between EPA, state and local agencies - primarily because of the length of time the alleged violation has gone unaddressed or unresolved.

Date of Government Version: 08/30/2013
Date Data Arrived at EDR: 03/21/2014
Date Made Active in Reports: 06/17/2014
Number of Days to Update: 88

Source: Environmental Protection Agency
Telephone: 617-520-3000
Last EDR Contact: 04/29/2024
Next Scheduled EDR Contact: 08/12/2024
Data Release Frequency: No Update Planned

2020 COR ACTION: 2020 Corrective Action Program List

The EPA has set ambitious goals for the RCRA Corrective Action program by creating the 2020 Corrective Action Universe. This RCRA cleanup baseline includes facilities expected to need corrective action. The 2020 universe contains a wide variety of sites. Some properties are heavily contaminated while others were contaminated but have since been cleaned up. Still others have not been fully investigated yet, and may require little or no remediation. Inclusion in the 2020 Universe does not necessarily imply failure on the part of a facility to meet its RCRA obligations.

Date of Government Version: 09/30/2017
Date Data Arrived at EDR: 05/08/2018
Date Made Active in Reports: 07/20/2018
Number of Days to Update: 73

Source: Environmental Protection Agency
Telephone: 703-308-4044
Last EDR Contact: 05/02/2024
Next Scheduled EDR Contact: 08/12/2024
Data Release Frequency: Varies

TSCA: Toxic Substances Control Act

Toxic Substances Control Act. TSCA identifies manufacturers and importers of chemical substances included on the TSCA Chemical Substance Inventory list. It includes data on the production volume of these substances by plant site.

Date of Government Version: 12/31/2020
Date Data Arrived at EDR: 06/14/2022
Date Made Active in Reports: 03/24/2023
Number of Days to Update: 283

Source: EPA
Telephone: 202-260-5521
Last EDR Contact: 06/13/2024
Next Scheduled EDR Contact: 09/23/2024
Data Release Frequency: Every 4 Years

TRIS: Toxic Chemical Release Inventory System

Toxic Release Inventory System. TRIS identifies facilities which release toxic chemicals to the air, water and land in reportable quantities under SARA Title III Section 313.

Date of Government Version: 12/31/2022
Date Data Arrived at EDR: 11/13/2023
Date Made Active in Reports: 02/07/2024
Number of Days to Update: 86

Source: EPA
Telephone: 202-566-0250
Last EDR Contact: 05/16/2024
Next Scheduled EDR Contact: 08/26/2024
Data Release Frequency: Annually

SSTS: Section 7 Tracking Systems

Section 7 of the Federal Insecticide, Fungicide and Rodenticide Act, as amended (92 Stat. 829) requires all registered pesticide-producing establishments to submit a report to the Environmental Protection Agency by March 1st each year. Each establishment must report the types and amounts of pesticides, active ingredients and devices being produced, and those having been produced and sold or distributed in the past year.

Date of Government Version: 07/11/2024
Date Data Arrived at EDR: 07/11/2024
Date Made Active in Reports: 07/12/2024
Number of Days to Update: 1

Source: EPA
Telephone: 202-564-4203
Last EDR Contact: 07/11/2024
Next Scheduled EDR Contact: 10/28/2024
Data Release Frequency: Annually

ROD: Records Of Decision

Record of Decision. ROD documents mandate a permanent remedy at an NPL (Superfund) site containing technical and health information to aid in the cleanup.

Date of Government Version: 05/22/2024
Date Data Arrived at EDR: 06/03/2024
Date Made Active in Reports: 06/26/2024
Number of Days to Update: 23

Source: EPA
Telephone: 703-416-0223
Last EDR Contact: 07/01/2024
Next Scheduled EDR Contact: 09/09/2024
Data Release Frequency: Annually

RMP: Risk Management Plans

When Congress passed the Clean Air Act Amendments of 1990, it required EPA to publish regulations and guidance for chemical accident prevention at facilities using extremely hazardous substances. The Risk Management Program Rule (RMP Rule) was written to implement Section 112(r) of these amendments. The rule, which built upon existing industry codes and standards, requires companies of all sizes that use certain flammable and toxic substances to develop a Risk Management Program, which includes a(n): Hazard assessment that details the potential effects of an accidental release, an accident history of the last five years, and an evaluation of worst-case and alternative accidental releases; Prevention program that includes safety precautions and maintenance, monitoring, and employee training measures; and Emergency response program that spells out emergency health care, employee training measures and procedures for informing the public and response agencies (e.g the fire department) should an accident occur.

Date of Government Version: 04/01/2024
Date Data Arrived at EDR: 04/17/2024
Date Made Active in Reports: 07/12/2024
Number of Days to Update: 86

Source: Environmental Protection Agency
Telephone: 202-564-8600
Last EDR Contact: 07/11/2024
Next Scheduled EDR Contact: 10/28/2024
Data Release Frequency: Varies

RAATS: RCRA Administrative Action Tracking System

RCRA Administration Action Tracking System. RAATS contains records based on enforcement actions issued under RCRA pertaining to major violators and includes administrative and civil actions brought by the EPA. For administration actions after September 30, 1995, data entry in the RAATS database was discontinued. EPA will retain a copy of the database for historical records. It was necessary to terminate RAATS because a decrease in agency resources made it impossible to continue to update the information contained in the database.

Date of Government Version: 04/17/1995
Date Data Arrived at EDR: 07/03/1995
Date Made Active in Reports: 08/07/1995
Number of Days to Update: 35

Source: EPA
Telephone: 202-564-4104
Last EDR Contact: 06/02/2008
Next Scheduled EDR Contact: 09/01/2008
Data Release Frequency: No Update Planned

PRP: Potentially Responsible Parties

A listing of verified Potentially Responsible Parties

Date of Government Version: 09/19/2023
Date Data Arrived at EDR: 10/03/2023
Date Made Active in Reports: 10/19/2023
Number of Days to Update: 16

Source: EPA
Telephone: 202-564-6023
Last EDR Contact: 07/01/2024
Next Scheduled EDR Contact: 08/12/2024
Data Release Frequency: Quarterly

PADS: PCB Activity Database System

PCB Activity Database. PADS Identifies generators, transporters, commercial storers and/or brokers and disposers of PCB's who are required to notify the EPA of such activities.

Date of Government Version: 03/20/2023
Date Data Arrived at EDR: 04/04/2023
Date Made Active in Reports: 06/09/2023
Number of Days to Update: 66

Source: EPA
Telephone: 202-566-0500
Last EDR Contact: 07/02/2024
Next Scheduled EDR Contact: 10/14/2024
Data Release Frequency: Annually

ICIS: Integrated Compliance Information System

The Integrated Compliance Information System (ICIS) supports the information needs of the national enforcement and compliance program as well as the unique needs of the National Pollutant Discharge Elimination System (NPDES) program.

Date of Government Version: 11/18/2016
Date Data Arrived at EDR: 11/23/2016
Date Made Active in Reports: 02/10/2017
Number of Days to Update: 79

Source: Environmental Protection Agency
Telephone: 202-564-2501
Last EDR Contact: 06/26/2024
Next Scheduled EDR Contact: 10/14/2024
Data Release Frequency: Quarterly

FTTS: FIFRA/ TSCA Tracking System - FIFRA (Federal Insecticide, Fungicide, & Rodenticide Act)/TSCA (Toxic Substances Control Act)

FTTS tracks administrative cases and pesticide enforcement actions and compliance activities related to FIFRA, TSCA and EPCRA (Emergency Planning and Community Right-to-Know Act). To maintain currency, EDR contacts the Agency on a quarterly basis.

Date of Government Version: 04/09/2009
Date Data Arrived at EDR: 04/16/2009
Date Made Active in Reports: 05/11/2009
Number of Days to Update: 25

Source: EPA/Office of Prevention, Pesticides and Toxic Substances
Telephone: 202-566-1667
Last EDR Contact: 08/18/2017
Next Scheduled EDR Contact: 12/04/2017
Data Release Frequency: No Update Planned

FTTS INSP: FIFRA/ TSCA Tracking System - FIFRA (Federal Insecticide, Fungicide, & Rodenticide Act)/TSCA (Toxic Substances Control Act)

A listing of FIFRA/TSCA Tracking System (FTTS) inspections and enforcements.

Date of Government Version: 04/09/2009
Date Data Arrived at EDR: 04/16/2009
Date Made Active in Reports: 05/11/2009
Number of Days to Update: 25

Source: EPA
Telephone: 202-566-1667
Last EDR Contact: 08/18/2017
Next Scheduled EDR Contact: 12/04/2017
Data Release Frequency: No Update Planned

MLTS: Material Licensing Tracking System

MLTS is maintained by the Nuclear Regulatory Commission and contains a list of approximately 8,100 sites which possess or use radioactive materials and which are subject to NRC licensing requirements. To maintain currency, EDR contacts the Agency on a quarterly basis.

Date of Government Version: 01/02/2024
Date Data Arrived at EDR: 01/16/2024
Date Made Active in Reports: 03/13/2024
Number of Days to Update: 57

Source: Nuclear Regulatory Commission
Telephone: 301-415-0717
Last EDR Contact: 07/11/2024
Next Scheduled EDR Contact: 10/28/2024
Data Release Frequency: Quarterly

COAL ASH DOE: Steam-Electric Plant Operation Data

A listing of power plants that store ash in surface ponds.

Date of Government Version: 12/31/2022
Date Data Arrived at EDR: 11/27/2023
Date Made Active in Reports: 02/22/2024
Number of Days to Update: 87

Source: Department of Energy
Telephone: 202-586-8719
Last EDR Contact: 05/28/2024
Next Scheduled EDR Contact: 09/09/2024
Data Release Frequency: Varies

COAL ASH EPA: Coal Combustion Residues Surface Impoundments List

A listing of coal combustion residues surface impoundments with high hazard potential ratings.

Date of Government Version: 01/12/2017
Date Data Arrived at EDR: 03/05/2019
Date Made Active in Reports: 11/11/2019
Number of Days to Update: 251

Source: Environmental Protection Agency
Telephone: N/A
Last EDR Contact: 05/28/2024
Next Scheduled EDR Contact: 09/09/2024
Data Release Frequency: Varies

PCB TRANSFORMER: PCB Transformer Registration Database
The database of PCB transformer registrations that includes all PCB registration submittals.

Date of Government Version: 09/13/2019
Date Data Arrived at EDR: 11/06/2019
Date Made Active in Reports: 02/10/2020
Number of Days to Update: 96

Source: Environmental Protection Agency
Telephone: 202-566-0517
Last EDR Contact: 05/02/2024
Next Scheduled EDR Contact: 08/12/2024
Data Release Frequency: Varies

RADINFO: Radiation Information Database
The Radiation Information Database (RADINFO) contains information about facilities that are regulated by U.S. Environmental Protection Agency (EPA) regulations for radiation and radioactivity.

Date of Government Version: 07/01/2019
Date Data Arrived at EDR: 07/01/2019
Date Made Active in Reports: 09/23/2019
Number of Days to Update: 84

Source: Environmental Protection Agency
Telephone: 202-343-9775
Last EDR Contact: 06/21/2024
Next Scheduled EDR Contact: 10/07/2024
Data Release Frequency: Quarterly

HIST FTTS: FIFRA/TSCA Tracking System Administrative Case Listing
A complete administrative case listing from the FIFRA/TSCA Tracking System (FTTS) for all ten EPA regions. The information was obtained from the National Compliance Database (NCDB). NCDB supports the implementation of FIFRA (Federal Insecticide, Fungicide, and Rodenticide Act) and TSCA (Toxic Substances Control Act). Some EPA regions are now closing out records. Because of that, and the fact that some EPA regions are not providing EPA Headquarters with updated records, it was decided to create a HIST FTTS database. It included records that may not be included in the newer FTTS database updates. This database is no longer updated.

Date of Government Version: 10/19/2006
Date Data Arrived at EDR: 03/01/2007
Date Made Active in Reports: 04/10/2007
Number of Days to Update: 40

Source: Environmental Protection Agency
Telephone: 202-564-2501
Last EDR Contact: 12/17/2007
Next Scheduled EDR Contact: 03/17/2008
Data Release Frequency: No Update Planned

HIST FTTS INSP: FIFRA/TSCA Tracking System Inspection & Enforcement Case Listing
A complete inspection and enforcement case listing from the FIFRA/TSCA Tracking System (FTTS) for all ten EPA regions. The information was obtained from the National Compliance Database (NCDB). NCDB supports the implementation of FIFRA (Federal Insecticide, Fungicide, and Rodenticide Act) and TSCA (Toxic Substances Control Act). Some EPA regions are now closing out records. Because of that, and the fact that some EPA regions are not providing EPA Headquarters with updated records, it was decided to create a HIST FTTS database. It included records that may not be included in the newer FTTS database updates. This database is no longer updated.

Date of Government Version: 10/19/2006
Date Data Arrived at EDR: 03/01/2007
Date Made Active in Reports: 04/10/2007
Number of Days to Update: 40

Source: Environmental Protection Agency
Telephone: 202-564-2501
Last EDR Contact: 12/17/2008
Next Scheduled EDR Contact: 03/17/2008
Data Release Frequency: No Update Planned

DOT OPS: Incident and Accident Data
Department of Transporation, Office of Pipeline Safety Incident and Accident data.

Date of Government Version: 01/02/2020
Date Data Arrived at EDR: 01/28/2020
Date Made Active in Reports: 04/17/2020
Number of Days to Update: 80

Source: Department of Transporation, Office of Pipeline Safety
Telephone: 202-366-4595
Last EDR Contact: 04/23/2024
Next Scheduled EDR Contact: 08/05/2024
Data Release Frequency: Quarterly

CONSENT: Superfund (CERCLA) Consent Decrees
Major legal settlements that establish responsibility and standards for cleanup at NPL (Superfund) sites. Released periodically by United States District Courts after settlement by parties to litigation matters.

Date of Government Version: 03/31/2024
Date Data Arrived at EDR: 04/19/2024
Date Made Active in Reports: 06/26/2024
Number of Days to Update: 68

Source: Department of Justice, Consent Decree Library
Telephone: Varies
Last EDR Contact: 06/26/2024
Next Scheduled EDR Contact: 10/14/2024
Data Release Frequency: Varies

BRS: Biennial Reporting System

The Biennial Reporting System is a national system administered by the EPA that collects data on the generation and management of hazardous waste. BRS captures detailed data from two groups: Large Quantity Generators (LQG) and Treatment, Storage, and Disposal Facilities.

Date of Government Version: 12/31/2021
Date Data Arrived at EDR: 03/09/2023
Date Made Active in Reports: 03/20/2023
Number of Days to Update: 11

Source: EPA/NTIS
Telephone: 800-424-9346
Last EDR Contact: 06/07/2024
Next Scheduled EDR Contact: 09/30/2024
Data Release Frequency: Biennially

INDIAN RESERV: Indian Reservations

This map layer portrays Indian administered lands of the United States that have any area equal to or greater than 640 acres.

Date of Government Version: 12/31/2014
Date Data Arrived at EDR: 07/14/2015
Date Made Active in Reports: 01/10/2017
Number of Days to Update: 546

Source: USGS
Telephone: 202-208-3710
Last EDR Contact: 07/02/2024
Next Scheduled EDR Contact: 10/14/2024
Data Release Frequency: Semi-Annually

FUSRAP: Formerly Utilized Sites Remedial Action Program

DOE established the Formerly Utilized Sites Remedial Action Program (FUSRAP) in 1974 to remediate sites where radioactive contamination remained from Manhattan Project and early U.S. Atomic Energy Commission (AEC) operations.

Date of Government Version: 03/03/2023
Date Data Arrived at EDR: 03/03/2023
Date Made Active in Reports: 06/09/2023
Number of Days to Update: 98

Source: Department of Energy
Telephone: 202-586-3559
Last EDR Contact: 04/26/2024
Next Scheduled EDR Contact: 08/12/2024
Data Release Frequency: Varies

UMTRA: Uranium Mill Tailings Sites

Uranium ore was mined by private companies for federal government use in national defense programs. When the mills shut down, large piles of the sand-like material (mill tailings) remain after uranium has been extracted from the ore. Levels of human exposure to radioactive materials from the piles are low; however, in some cases tailings were used as construction materials before the potential health hazards of the tailings were recognized.

Date of Government Version: 08/30/2019
Date Data Arrived at EDR: 11/15/2019
Date Made Active in Reports: 01/28/2020
Number of Days to Update: 74

Source: Department of Energy
Telephone: 505-845-0011
Last EDR Contact: 05/16/2024
Next Scheduled EDR Contact: 08/26/2024
Data Release Frequency: Varies

LEAD SMELTER 1: Lead Smelter Sites

A listing of former lead smelter site locations.

Date of Government Version: 05/22/2024
Date Data Arrived at EDR: 06/03/2024
Date Made Active in Reports: 06/24/2024
Number of Days to Update: 21

Source: Environmental Protection Agency
Telephone: 703-603-8787
Last EDR Contact: 07/01/2024
Next Scheduled EDR Contact: 10/07/2024
Data Release Frequency: Varies

LEAD SMELTER 2: Lead Smelter Sites

A list of several hundred sites in the U.S. where secondary lead smelting was done from 1931and 1964. These sites may pose a threat to public health through ingestion or inhalation of contaminated soil or dust

Date of Government Version: 04/05/2001
Date Data Arrived at EDR: 10/27/2010
Date Made Active in Reports: 12/02/2010
Number of Days to Update: 36

Source: American Journal of Public Health
Telephone: 703-305-6451
Last EDR Contact: 12/02/2009
Next Scheduled EDR Contact: N/A
Data Release Frequency: No Update Planned

US AIRS (AFS): Aerometric Information Retrieval System Facility Subsystem (AFS)

The database is a sub-system of Aerometric Information Retrieval System (AIRS). AFS contains compliance data on air pollution point sources regulated by the U.S. EPA and/or state and local air regulatory agencies. This information comes from source reports by various stationary sources of air pollution, such as electric power plants, steel mills, factories, and universities, and provides information about the air pollutants they produce. Action, air program, air program pollutant, and general level plant data. It is used to track emissions and compliance data from industrial plants.

Date of Government Version: 10/12/2016
Date Data Arrived at EDR: 10/26/2016
Date Made Active in Reports: 02/03/2017
Number of Days to Update: 100

Source: EPA
Telephone: 202-564-2496
Last EDR Contact: 09/26/2017
Next Scheduled EDR Contact: 01/08/2018
Data Release Frequency: Annually

US AIRS MINOR: Air Facility System Data

A listing of minor source facilities.

Date of Government Version: 10/12/2016
Date Data Arrived at EDR: 10/26/2016
Date Made Active in Reports: 02/03/2017
Number of Days to Update: 100

Source: EPA
Telephone: 202-564-2496
Last EDR Contact: 09/26/2017
Next Scheduled EDR Contact: 01/08/2018
Data Release Frequency: Annually

US MINES: Mines Master Index File

Contains all mine identification numbers issued for mines active or opened since 1971. The data also includes violation information.

Date of Government Version: 02/05/2024
Date Data Arrived at EDR: 02/21/2024
Date Made Active in Reports: 04/04/2024
Number of Days to Update: 43

Source: Department of Labor, Mine Safety and Health Administration
Telephone: 303-231-5959
Last EDR Contact: 05/21/2024
Next Scheduled EDR Contact: 09/02/2024
Data Release Frequency: Semi-Annually

MINES VIOLATIONS: MSHA Violation Assessment Data

Mines violation and assessment information. Department of Labor, Mine Safety & Health Administration.

Date of Government Version: 04/01/2024
Date Data Arrived at EDR: 04/04/2024
Date Made Active in Reports: 07/12/2024
Number of Days to Update: 99

Source: DOL, Mine Safety & Health Admi
Telephone: 202-693-9424
Last EDR Contact: 07/02/2024
Next Scheduled EDR Contact: 09/02/2024
Data Release Frequency: Quarterly

US MINES 2: Ferrous and Nonferrous Metal Mines Database Listing

This map layer includes ferrous (ferrous metal mines are facilities that extract ferrous metals, such as iron ore or molybdenum) and nonferrous (Nonferrous metal mines are facilities that extract nonferrous metals, such as gold, silver, copper, zinc, and lead) metal mines in the United States.

Date of Government Version: 01/07/2022
Date Data Arrived at EDR: 02/24/2023
Date Made Active in Reports: 05/17/2023
Number of Days to Update: 82

Source: USGS
Telephone: 703-648-7709
Last EDR Contact: 05/22/2024
Next Scheduled EDR Contact: 09/02/2024
Data Release Frequency: Varies

US MINES 3: Active Mines & Mineral Plants Database Listing

Active Mines and Mineral Processing Plant operations for commodities monitored by the Minerals Information Team of the USGS.

Date of Government Version: 04/14/2011
Date Data Arrived at EDR: 06/08/2011
Date Made Active in Reports: 09/13/2011
Number of Days to Update: 97

Source: USGS
Telephone: 703-648-7709
Last EDR Contact: 05/23/2024
Next Scheduled EDR Contact: 09/02/2024
Data Release Frequency: Varies

ABANDONED MINES: Abandoned Mines

An inventory of land and water impacted by past mining (primarily coal mining) is maintained by OSMRE to provide information needed to implement the Surface Mining Control and Reclamation Act of 1977 (SMCRA). The inventory contains information on the location, type, and extent of AML impacts, as well as, information on the cost associated with the reclamation of those problems. The inventory is based upon field surveys by State, Tribal, and OSMRE program officials. It is dynamic to the extent that it is modified as new problems are identified and existing problems are reclaimed.

Date of Government Version: 03/18/2024
Date Data Arrived at EDR: 03/19/2024
Date Made Active in Reports: 06/06/2024
Number of Days to Update: 79

Source: Department of Interior
Telephone: 202-208-2609
Last EDR Contact: 06/13/2024
Next Scheduled EDR Contact: 09/16/2024
Data Release Frequency: Quarterly

MINES MRDS: Mineral Resources Data System

Mineral Resources Data System

Date of Government Version: 08/23/2022
Date Data Arrived at EDR: 11/22/2022
Date Made Active in Reports: 02/28/2023
Number of Days to Update: 98

Source: USGS
Telephone: 703-648-6533
Last EDR Contact: 05/22/2024
Next Scheduled EDR Contact: 09/02/2024
Data Release Frequency: Varies

FINDS: Facility Index System/Facility Registry System

Facility Index System. FINDS contains both facility information and 'pointers' to other sources that contain more detail. EDR includes the following FINDS databases in this report: PCS (Permit Compliance System), AIRS (Aerometric Information Retrieval System), DOCKET (Enforcement Docket used to manage and track information on civil judicial enforcement cases for all environmental statutes), FURS (Federal Underground Injection Control), C-DOCKET (Criminal Docket System used to track criminal enforcement actions for all environmental statutes), FFIS (Federal Facilities Information System), STATE (State Environmental Laws and Statutes), and PADS (PCB Activity Data System).

Date of Government Version: 02/09/2024
Date Data Arrived at EDR: 02/27/2024
Date Made Active in Reports: 05/24/2024
Number of Days to Update: 87

Source: EPA
Telephone: (415) 947-8000
Last EDR Contact: 05/29/2024
Next Scheduled EDR Contact: 09/09/2024
Data Release Frequency: Quarterly

ECHO: Enforcement & Compliance History Information

ECHO provides integrated compliance and enforcement information for about 800,000 regulated facilities nationwide.

Date of Government Version: 06/23/2024
Date Data Arrived at EDR: 06/28/2024
Date Made Active in Reports: 07/12/2024
Number of Days to Update: 14

Source: Environmental Protection Agency
Telephone: 202-564-2280
Last EDR Contact: 06/28/2024
Next Scheduled EDR Contact: 10/14/2024
Data Release Frequency: Quarterly

UXO: Unexploded Ordnance Sites

A listing of unexploded ordnance site locations

Date of Government Version: 09/06/2023
Date Data Arrived at EDR: 09/13/2023
Date Made Active in Reports: 12/11/2023
Number of Days to Update: 89

Source: Department of Defense
Telephone: 703-704-1564
Last EDR Contact: 07/08/2024
Next Scheduled EDR Contact: 10/21/2024
Data Release Frequency: Varies

DOCKET HWC: Hazardous Waste Compliance Docket Listing

A complete list of the Federal Agency Hazardous Waste Compliance Docket Facilities.

Date of Government Version: 05/06/2021
Date Data Arrived at EDR: 05/21/2021
Date Made Active in Reports: 08/11/2021
Number of Days to Update: 82

Source: Environmental Protection Agency
Telephone: 202-564-0527
Last EDR Contact: 05/17/2024
Next Scheduled EDR Contact: 09/02/2024
Data Release Frequency: Varies

FUELS PROGRAM: EPA Fuels Program Registered Listing

This listing includes facilities that are registered under the Part 80 (Code of Federal Regulations) EPA Fuels Programs. All companies now are required to submit new and updated registrations.

Date of Government Version: 02/12/2024
Date Data Arrived at EDR: 02/13/2024
Date Made Active in Reports: 04/04/2024
Number of Days to Update: 51

Source: EPA
Telephone: 800-385-6164
Last EDR Contact: 05/14/2024
Next Scheduled EDR Contact: 08/26/2024
Data Release Frequency: Quarterly

PFAS NPL: Superfund Sites with PFAS Detections Information

EPA's Office of Land and Emergency Management and EPA Regional Offices maintain data describing what is known about site investigations, contamination, and remedial actions under the Comprehensive Environmental Response, Compensation, and Liability Act (CERCLA) where PFAS is present in the environment.

Date of Government Version: 07/01/2024
Date Data Arrived at EDR: 07/01/2024
Date Made Active in Reports: 07/12/2024
Number of Days to Update: 11

Source: Environmental Protection Agency
Telephone: 703-603-8895
Last EDR Contact: 07/01/2024
Next Scheduled EDR Contact: 10/14/2024
Data Release Frequency: Varies

PFAS FEDERAL SITES: Federal Sites PFAS Information

Several federal entities, such as the federal Superfund program, Department of Defense, National Aeronautics and Space Administration, Department of Transportation, and Department of Energy provided information for sites with known or suspected detections at federal facilities.

Date of Government Version: 07/01/2024
Date Data Arrived at EDR: 07/01/2024
Date Made Active in Reports: 07/12/2024
Number of Days to Update: 11

Source: Environmental Protection Agency
Telephone: 202-272-0167
Last EDR Contact: 07/01/2024
Next Scheduled EDR Contact: 10/14/2024
Data Release Frequency: Varies

PFAS TSCA: PFAS Manufacture and Imports Information

EPA issued the Chemical Data Reporting (CDR) Rule under the Toxic Substances Control Act (TSCA) and requires chemical manufacturers and facilities that manufacture or import chemical substances to report data to EPA. EPA publishes non-confidential business information (non-CBI) and includes descriptive information about each site, corporate parent, production volume, other manufacturing information, and processing and use information.

Date of Government Version: 07/01/2024
Date Data Arrived at EDR: 07/01/2024
Date Made Active in Reports: 07/12/2024
Number of Days to Update: 11

Source: Environmental Protection Agency
Telephone: 202-272-0167
Last EDR Contact: 07/01/2024
Next Scheduled EDR Contact: 10/14/2024
Data Release Frequency: Varies

PFAS TRIS: List of PFAS Added to the TRI

Section 7321 of the National Defense Authorization Act for Fiscal Year 2020 (NDAA) immediately added certain per- and polyfluoroalkyl substances (PFAS) to the list of chemicals covered by the Toxics Release Inventory (TRI) under Section 313 of the Emergency Planning and Community Right-to-Know Act (EPCRA) and provided a framework for additional PFAS to be added to TRI on an annual basis.

Date of Government Version: 07/01/2024
Date Data Arrived at EDR: 07/01/2024
Date Made Active in Reports: 07/12/2024
Number of Days to Update: 11

Source: Environmental Protection Agency
Telephone: 202-566-0250
Last EDR Contact: 07/01/2024
Next Scheduled EDR Contact: 10/14/2024
Data Release Frequency: Varies

PFAS RCRA MANIFEST: PFAS Transfers Identified In the RCRA Database Listing

To work around the lack of PFAS waste codes in the RCRA database, EPA developed the PFAS Transfers dataset by mining e-Manifest records containing at least one of these common PFAS keywords: PFAS, PFOA, PFOS, PERFL, AFFF, GENX, GEN-X (plus the VT waste codes). These keywords were searched for in the following text fields: Manifest handling instructions (MANIFEST_HANDLING_INSTR), Non-hazardous waste description (NON_HAZ_WASTE_DESCRIPTION), DOT printed information (DOT_PRINTED_INFORMATION), Waste line handling instructions (WASTE_LINE_HANDLING_INSTR), Waste residue comments (WASTE_RESIDUE_COMMENTS).

Date of Government Version: 07/01/2024
Date Data Arrived at EDR: 07/01/2024
Date Made Active in Reports: 07/12/2024
Number of Days to Update: 11

Source: Environmental Protection Agency
Telephone: 202-272-0167
Last EDR Contact: 07/01/2024
Next Scheduled EDR Contact: 10/14/2024
Data Release Frequency: Varies

PFAS ATSDR: PFAS Contamination Site Location Listing

PFAS contamination site locations from the Department of Health & Human Services, Center for Disease Control & Prevention. ATSDR is involved at a number of PFAS-related sites, either directly or through assisting state and federal partners. As of now, most sites are related to drinking water contamination connected with PFAS production facilities or fire training areas where aqueous film-forming firefighting foam (AFFF) was regularly used.

Date of Government Version: 06/24/2020
Date Data Arrived at EDR: 03/17/2021
Date Made Active in Reports: 11/08/2022
Number of Days to Update: 601

Source: Department of Health & Human Services
Telephone: 202-741-5770
Last EDR Contact: 04/22/2024
Next Scheduled EDR Contact: 08/05/2024
Data Release Frequency: Varies

PFAS WQP: Ambient Environmental Sampling for PFAS

The Water Quality Portal (WQP) is a part of a modernized repository storing ambient sampling data for all environmental media and tissue samples. A wide range of federal, state, tribal and local governments, academic and non-governmental organizations and individuals submit project details and sampling results to this public repository. The information is commonly used for research and assessments of environmental quality.

Date of Government Version: 07/01/2024
Date Data Arrived at EDR: 07/01/2024
Date Made Active in Reports: 07/12/2024
Number of Days to Update: 11

Source: Environmental Protection Agency
Telephone: 202-272-0167
Last EDR Contact: 07/01/2024
Next Scheduled EDR Contact: 10/14/2024
Data Release Frequency: Varies

PFAS NPDES: Clean Water Act Discharge Monitoring Information

Any discharger of pollutants to waters of the United States from a point source must have a National Pollutant Discharge Elimination System (NPDES) permit. The process for obtaining limits involves the regulated entity (permittee) disclosing releases in a NPDES permit application and the permitting authority (typically the state but sometimes EPA) deciding whether to require monitoring or monitoring with limits. Caveats and Limitations: Less than half of states have required PFAS monitoring for at least one of their permittees and fewer states have established PFAS effluent limits for permittees. New rulemakings have been initiated that may increase the number of facilities monitoring for PFAS in the future.

Date of Government Version: 07/01/2024
Date Data Arrived at EDR: 07/01/2024
Date Made Active in Reports: 07/12/2024
Number of Days to Update: 11

Source: Environmental Protection Agency
Telephone: 202-272-0167
Last EDR Contact: 07/01/2024
Next Scheduled EDR Contact: 10/14/2024
Data Release Frequency: Varies

PFAS PROJECT: NORTHEASTERN UNIVERSITY PFAS PROJECT

The PFAS Contamination Site Tracker records qualitative and quantitative data from each site in a chart, specifically examining discovery, contamination levels, government response, litigation, health impacts, media coverage, and community characteristics. All data presented in the chart were extracted from government websites, such as state health departments or the Environmental Protection Agency, and news articles.

Date of Government Version: 05/19/2023
Date Data Arrived at EDR: 04/05/2024
Date Made Active in Reports: 06/06/2024
Number of Days to Update: 62

Source: Social Science Environmental Health Research Institute
Telephone: N/A
Last EDR Contact: 06/04/2024
Next Scheduled EDR Contact: 09/16/2024
Data Release Frequency: Varies

PFAS ECHO: Facilities in Industries that May Be Handling PFAS Listing

Regulators and the public have expressed interest in knowing which regulated entities may be using PFAS. EPA has developed a dataset from various sources that show which industries may be handling PFAS. Approximately 120,000 facilities subject to federal environmental programs have operated or currently operate in industry sectors with processes that may involve handling and/or release of PFAS.

Date of Government Version: 07/01/2024
Date Data Arrived at EDR: 07/01/2024
Date Made Active in Reports: 07/12/2024
Number of Days to Update: 11

Source: Environmental Protection Agency
Telephone: 202-272-0167
Last EDR Contact: 07/01/2024
Next Scheduled EDR Contact: 10/14/2024
Data Release Frequency: Varies

PFAS ECHO FIRE TRAIN: Facilities in Industries that May Be Handling PFAS Listing

A list of fire training sites was added to the Industry Sectors dataset using a keyword search on the permitted facilitys name to identify sites where fire-fighting foam may have been used in training exercises. Additionally, you may view an example spreadsheet of the subset of fire training facility data, as well as the keywords used in selecting or deselecting a facility for the subset. as well as the keywords used in selecting or deselecting a facility for the subset. These keywords were tested to maximize accuracy in selecting facilities that may use fire-fighting foam in training exercises, however, due to the lack of a required reporting field in the data systems for designating fire training sites, this methodology may not identify all fire training sites or may potentially misidentify them.

Date of Government Version: 07/01/2024
Date Data Arrived at EDR: 07/01/2024
Date Made Active in Reports: 07/12/2024
Number of Days to Update: 11

Source: Environmental Protection Agency
Telephone: 202-272-0167
Last EDR Contact: 07/01/2024
Next Scheduled EDR Contact: 10/14/2024
Data Release Frequency: Varies

PFAS PT 139 AIRPORT: All Certified Part 139 Airports PFAS Information Listing

Since July 1, 2006, all certified part 139 airports are required to have fire-fighting foam onsite that meet military specifications (MIL-F-24385) (14 CFR 139.317). To date, these military specification fire-fighting foams are fluorinated and have been historically used for training and extinguishing. The 2018 FAA Reauthorization Act has a provision stating that no later than October 2021, FAA shall not require the use of fluorinated AFFF. This provision does not prohibit the use of fluorinated AFFF at Part 139 civilian airports; it only prohibits FAA from mandating its use. The Federal Aviation Administration?s document AC 150/5210-6D - Aircraft Fire Extinguishing Agents provides guidance on Aircraft Fire Extinguishing Agents, which includes Aqueous Film Forming Foam (AFFF).

Date of Government Version: 07/01/2024
Date Data Arrived at EDR: 07/01/2024
Date Made Active in Reports: 07/12/2024
Number of Days to Update: 11

Source: Environmental Protection Agency
Telephone: 202-272-0167
Last EDR Contact: 07/01/2024
Next Scheduled EDR Contact: 10/14/2024
Data Release Frequency: Varies

AQUEOUS FOAM NRC: Aqueous Foam Related Incidents Listing

The National Response Center (NRC) serves as an emergency call center that fields initial reports for pollution and railroad incidents and forwards that information to appropriate federal/state agencies for response. The spreadsheets posted to the NRC website contain initial incident data that has not been validated or investigated by a federal/state response agency. Response center calls from 1990 to the most recent complete calendar year where there was indication of Aqueous Film Forming Foam (AFFF) usage are included in this dataset. NRC calls may reference AFFF usage in the ?Material Involved? or ?Incident Description? fields.

Date of Government Version: 07/01/2024
Date Data Arrived at EDR: 07/01/2024
Date Made Active in Reports: 07/12/2024
Number of Days to Update: 11

Source: Environmental Protection Agency
Telephone: 202-267-2675
Last EDR Contact: 07/01/2024
Next Scheduled EDR Contact: 10/14/2024
Data Release Frequency: Varies

PCS ENF: Enforcement data

No description is available for this data

Date of Government Version: 12/31/2014
Date Data Arrived at EDR: 02/05/2015
Date Made Active in Reports: 03/06/2015
Number of Days to Update: 29

Source: EPA
Telephone: 202-564-2497
Last EDR Contact: 06/27/2024
Next Scheduled EDR Contact: 10/14/2024
Data Release Frequency: Varies

PCS: Permit Compliance System

PCS is a computerized management information system that contains data on National Pollutant Discharge Elimination System (NPDES) permit holding facilities. PCS tracks the permit, compliance, and enforcement status of NPDES facilities.

Date of Government Version: 12/16/2016
Date Data Arrived at EDR: 01/06/2017
Date Made Active in Reports: 03/10/2017
Number of Days to Update: 63

Source: EPA, Office of Water
Telephone: 202-564-2496
Last EDR Contact: 06/27/2024
Next Scheduled EDR Contact: 10/14/2024
Data Release Frequency: No Update Planned

BIOSOLIDS: ICIS-NPDES Biosolids Facility Data

The data reflects compliance information about facilities in the biosolids program.

Date of Government Version: 04/14/2024
Date Data Arrived at EDR: 04/16/2024
Date Made Active in Reports: 07/12/2024
Number of Days to Update: 87

Source: Environmental Protection Agency
Telephone: 202-564-4700
Last EDR Contact: 04/16/2024
Next Scheduled EDR Contact: 07/29/2024
Data Release Frequency: Varies

UST FINDER RELEASE: UST Finder Releases Database

US EPA's UST Finder data is a national composite of leaking underground storage tanks. This data contains information about, and locations of, leaking underground storage tanks. Data was collected from state sources and standardized into a national profile by EPA's Office of Underground Storage Tanks, Office of Research and Development, and the Association of State and Territorial Solid Waste Management Officials.

Date of Government Version: 06/08/2023
Date Data Arrived at EDR: 10/31/2023
Date Made Active in Reports: 01/18/2024
Number of Days to Update: 79

Source: Environmental Protecton Agency
Telephone: 202-564-0394
Last EDR Contact: 05/08/2024
Next Scheduled EDR Contact: 08/19/2024
Data Release Frequency: Semi-Annually

UST FINDER: UST Finder Database

EPA developed UST Finder, a web map application containing a comprehensive, state-sourced national map of underground storage tank (UST) and leaking UST (LUST) data. It provides the attributes and locations of active and closed USTs, UST facilities, and LUST sites from states and from Tribal lands and US territories . UST Finder contains information about proximity of UST facilities and LUST sites to: surface and groundwater public drinking water protection areas; estimated number of private domestic wells and number of people living nearby; and flooding and wildfires.

Date of Government Version: 06/08/2023
Date Data Arrived at EDR: 10/04/2023
Date Made Active in Reports: 01/18/2024
Number of Days to Update: 106

Source: Environmental Protection Agency
Telephone: 202-564-0394
Last EDR Contact: 05/08/2024
Next Scheduled EDR Contact: 08/19/2024
Data Release Frequency: Varies

E MANIFEST: Hazardous Waste Electronic Manifest System

EPA established a national system for tracking hazardous waste shipments electronically. This system, known as ?e-Manifest,? will modernize the nation?s cradle-to-grave hazardous waste tracking process while saving valuable time, resources, and dollars for industry and states.

Date of Government Version: 07/24/2023
Date Data Arrived at EDR: 04/18/2024
Date Made Active in Reports: 06/06/2024
Number of Days to Update: 49

Source: Environmental Protection Agency
Telephone: 833-501-6826
Last EDR Contact: 06/07/2024
Next Scheduled EDR Contact: 09/30/2024
Data Release Frequency: Varies

PFAS: PFAS Contamination Site Location Listing

A listing of PFAS sites included in the Envirostor and GeoTracker databases. Locations of potential sources of per - and polyfluoroalkyl substances (PFAS). This does not mean that PFAS has been produced, used, or discharged at these sites.

Date of Government Version: 03/04/2024
Date Data Arrived at EDR: 03/06/2024
Date Made Active in Reports: 05/29/2024
Number of Days to Update: 84

Source: State Water Resources Control Board
Telephone: 866-480-1028
Last EDR Contact: 06/04/2024
Next Scheduled EDR Contact: 09/16/2024
Data Release Frequency: Varies

AQUEOUS FOAM: Former Fire Training Facility Assessments Listing

Airports shown on this list are those believed to use Aqueous Film Forming Foam (AFFF), and certified by the Federal Aviation Administration (FAA) under Title 14, Code of Federal Regulations (CFR), Part 139 (14 CFR Part 139). This list was created by SWRCB using information available from the FAA. Location points shown are from the latitude and longitude listed on the FAA airport master record.

Date of Government Version: 03/04/2024
Date Data Arrived at EDR: 03/05/2024
Date Made Active in Reports: 05/28/2024
Number of Days to Update: 84

Source: State Water Resources Control Board
Telephone: 916-341-5455
Last EDR Contact: 06/04/2024
Next Scheduled EDR Contact: 09/16/2024
Data Release Frequency: Varies

CA BOND EXP. PLAN: Bond Expenditure Plan

Department of Health Services developed a site-specific expenditure plan as the basis for an appropriation of Hazardous Substance Cleanup Bond Act funds. It is not updated.

Date of Government Version: 01/01/1989
Date Data Arrived at EDR: 07/27/1994
Date Made Active in Reports: 08/02/1994
Number of Days to Update: 6

Source: Department of Health Services
Telephone: 916-255-2118
Last EDR Contact: 05/31/1994
Next Scheduled EDR Contact: N/A
Data Release Frequency: No Update Planned

CHROME PLATING: Chrome Plating Facilities Listing

This listing represents chrome plating facilities the California State Water Resources Control Board staff identified as possibly being a source of Per- and polyfluoroalkyl substance (PFAS) contamination. Sites and locations were identified by staff with the Division of Water Quality in the California State Water Board. Data was collected from the CA Air Resources Board 2013 and 2018 - Cr VI emission survey, CA Emission Inventory, CA HAZ Waste discharge database and by reviewing storm water permits. Former chrome plating sites are also included that are open site investigation or remediation cases with the Regional Water Quality Control Boards and the Department of Toxic Substances Control.

Date of Government Version: 03/04/2024
Date Data Arrived at EDR: 03/05/2024
Date Made Active in Reports: 05/28/2024
Number of Days to Update: 84

Source: State Water Resources Control Board
Telephone: 916-341-5455
Last EDR Contact: 06/04/2024
Next Scheduled EDR Contact: 09/16/2024
Data Release Frequency: Varies

CORTESE: "Cortese" Hazardous Waste & Substances Sites List
The sites for the list are designated by the State Water Resource Control Board (LUST), the Integrated Waste Board (SWF/LS), and the Department of Toxic Substances Control (Cal-Sites).

Date of Government Version: 03/19/2024
Date Data Arrived at EDR: 03/19/2024
Date Made Active in Reports: 06/11/2024
Number of Days to Update: 84

Source: CAL EPA/Office of Emergency Information
Telephone: 916-323-3400
Last EDR Contact: 06/17/2024
Next Scheduled EDR Contact: 09/30/2024
Data Release Frequency: Quarterly

CUPA LIV-PLE: CUPA Facility Listing
list of facilities associated with the various CUPA programs in Livermore-Pleasanton

Date of Government Version: 02/14/2024
Date Data Arrived at EDR: 02/21/2024
Date Made Active in Reports: 05/08/2024
Number of Days to Update: 77

Source: Livermore-Pleasanton Fire Department
Telephone: 925-454-2361
Last EDR Contact: 05/09/2024
Next Scheduled EDR Contact: 08/19/2024
Data Release Frequency: Varies

DRYCLEAN YOLO-SOLANO: Yolo-Solano Air Quality Management District Drycleaner Facility Listing
A listing of drycleaner facility locations, for the Yolo-Solano Air Quality Management District.

Date of Government Version: 01/04/2024
Date Data Arrived at EDR: 01/05/2024
Date Made Active in Reports: 03/20/2024
Number of Days to Update: 75

Source: Yolo-Solano Air Quality Management District
Telephone: 530-757-3650
Last EDR Contact: 01/03/2024
Next Scheduled EDR Contact: 09/11/2023
Data Release Frequency: Varies

DRYCLEAN SHASTA: Shasta County Air Quality Management District District Drycleaner Facility Listing
A listing of drycleaner facility locations, for the Shasta County Air Quality Management District.

Date of Government Version: 04/26/2023
Date Data Arrived at EDR: 04/27/2023
Date Made Active in Reports: 07/14/2023
Number of Days to Update: 78

Source: Shasta County Air Quality Management District
Telephone: 530-225-5674
Last EDR Contact: 01/03/2024
Next Scheduled EDR Contact: 09/11/2023
Data Release Frequency: Varies

DRYCLEAN MONTERY BAY: Monterey Bay Air Quality Management District Drycleaner Facility Listing
A listing of drycleaner facility locations, for the Monterey Bay Air Quality Management District.

Date of Government Version: 01/03/2024
Date Data Arrived at EDR: 01/05/2024
Date Made Active in Reports: 03/20/2024
Number of Days to Update: 75

Source: Monterey Bay Air Quality Management District
Telephone: 831-647-9411
Last EDR Contact: 01/03/2024
Next Scheduled EDR Contact: 09/11/2023
Data Release Frequency: Varies

DRYCLEAN SAN LUIS OB: San Luis Obispo County Air Pollution Control District Drycleaner Facility Listing
A listing of drycleaner facility locations, for the San Luis Obispo County Air Pollution Control District.

Date of Government Version: 01/03/2024
Date Data Arrived at EDR: 01/04/2024
Date Made Active in Reports: 03/20/2024
Number of Days to Update: 76

Source: San Luis Obispo County Air Pollution Control District
Telephone: 805-781-5756
Last EDR Contact: 01/03/2024
Next Scheduled EDR Contact: 09/11/2023
Data Release Frequency: Varies

DRYCLEAN PLACER: Placer County Air Quality Management District Drycleaner Facility Listing
A listing of drycleaner facility locations, for the Placer County Air Quality Management District.

Date of Government Version: 05/15/2023
Date Data Arrived at EDR: 05/17/2023
Date Made Active in Reports: 08/14/2023
Number of Days to Update: 89

Source: Placer County Air Quality Management District
Telephone: 530-745-2335
Last EDR Contact: 01/03/2024
Next Scheduled EDR Contact: 09/11/2023
Data Release Frequency: Varies

DRYCLEAN SAN JOAQUIN: San Joaquin Valley Air Pollution Control District District Drycleaner Facility Listing
A listing of drycleaner facility locations, for the San Joaquin Valley Air Pollution Control District.

Date of Government Version: 01/04/2024
Date Data Arrived at EDR: 01/04/2024
Date Made Active in Reports: 03/21/2024
Number of Days to Update: 77

Source: San Joaquin Valley Air Pollution Control District
Telephone: 559-230-6001
Last EDR Contact: 01/03/2024
Next Scheduled EDR Contact: 09/11/2023
Data Release Frequency: Varies

DRYCLEAN BAY AREA: Bay Area Air Quality Management District Drycleaner Facility Listing
Bay Area Air Quality Management District Drycleaner Facility Listing.

Date of Government Version: 02/20/2019
Date Data Arrived at EDR: 05/30/2019
Date Made Active in Reports: 05/01/2023
Number of Days to Update: 1432

Source: Bay Area Air Quality Management District
Telephone: 415-516-1916
Last EDR Contact: 01/03/2024
Next Scheduled EDR Contact: 09/11/2023
Data Release Frequency: Varies

DRYCLEAN CALAVERAS: Calaveras County Environmental Management Agency Drycleaner Facility Listing
A listing of drycleaner facility locations, for the Calaveras County Environmental Management Agency.

Date of Government Version: 06/17/2019
Date Data Arrived at EDR: 06/19/2019
Date Made Active in Reports: 05/01/2023
Number of Days to Update: 1412

Source: Calaveras County Environmental Management Agency
Telephone: 209-754-6399
Last EDR Contact: 01/03/2024
Next Scheduled EDR Contact: 09/16/2019
Data Release Frequency: Varies

DRYCLEAN N COAST: North Coast Unified Air Quality Management District Drycleaner Facility Listing
A listing of drycleaner facility locations, for the North Coast Unified Air Quality Management District.

Date of Government Version: 11/30/2016
Date Data Arrived at EDR: 04/19/2019
Date Made Active in Reports: 05/01/2023
Number of Days to Update: 1473

Source: North Coast Unified Air Quality Management District
Telephone: 707-443-3093
Last EDR Contact: 01/03/2024
Next Scheduled EDR Contact: 09/11/2023
Data Release Frequency: Varies

DRYCLEAN N SIERRA: Northern Sierra Air Quality Management District Drycleaner Facility Listing
A listing of drycleaner facility locations, for the Northern Sierra Air Quality Management District,

Date of Government Version: 05/07/2019
Date Data Arrived at EDR: 05/07/2019
Date Made Active in Reports: 05/01/2023
Number of Days to Update: 1455

Source: Northern Sierra Air Quality Management District
Telephone: 530-274-9350
Last EDR Contact: 01/03/2024
Next Scheduled EDR Contact: 09/11/2023
Data Release Frequency: Varies

DRYCLEAN SANTA BARB: Santa Barbara County Air Pollution Control District Drycleaner Facility Listing
A listing of drycleaner facility locations, for the Santa Barbara County Air Pollution Control District.

Date of Government Version: 02/19/2019
Date Data Arrived at EDR: 04/17/2019
Date Made Active in Reports: 05/01/2023
Number of Days to Update: 1475

Source: Santa Barbara County Air Pollution Control District
Telephone: 805-961-8867
Last EDR Contact: 01/03/2024
Next Scheduled EDR Contact: 09/11/2023
Data Release Frequency: Varies

DRYCLEAN TEHAMA: Tehama County Air Pollution Control District Drycleaner Facility Listing
A listing of drycleaner facility locations, for the Tehama County Air Pollution Control District.

Date of Government Version: 04/24/2019
Date Data Arrived at EDR: 04/24/2019
Date Made Active in Reports: 05/01/2023
Number of Days to Update: 1468

Source: Tehama County Air Pollution Control District
Telephone: 530-527-3717
Last EDR Contact: 01/03/2024
Next Scheduled EDR Contact: 09/11/2023
Data Release Frequency: Varies

DRYCLEAN GLENN: Glenn County Air Pollution Control District Drycleaner Facility Listing
A listing of drycleaner facility locations, for the Glenn County Air Pollution Control District.

Date of Government Version: 01/08/2024
Date Data Arrived at EDR: 01/10/2024
Date Made Active in Reports: 03/27/2024
Number of Days to Update: 77

Source: Glenn County Air Pollution Control District
Telephone: 530-934-6500
Last EDR Contact: 01/03/2024
Next Scheduled EDR Contact: 09/11/2023
Data Release Frequency: Varies

DRYCLEAN N SONOMA: Norther Sonoma County County Air Pollution Control District Drycleaner Facility Listing
A listing of drycleaner facility locations, for the Northern Sonoma County Air Pollution Control District.,

Date of Government Version: 01/05/2024
Date Data Arrived at EDR: 01/10/2024
Date Made Active in Reports: 03/27/2024
Number of Days to Update: 77

Source: Santa Barbara County Air Pollution Control District
Telephone: 707-433-5911
Last EDR Contact: 01/03/2024
Next Scheduled EDR Contact: 09/11/2023
Data Release Frequency: Varies

DRYCLEAN SACRAMENTO: Sacramento Metropolitan Air Quality Management DistrictDrycleaner Facility Listing
A listing of drycleaner facility locations, for the Sacramento Metropolitan Air Quality Management District.

Date of Government Version: 01/03/2024
Date Data Arrived at EDR: 01/10/2024
Date Made Active in Reports: 03/27/2024
Number of Days to Update: 77

Source: Sacramento Metropolitan Air Quality Management District
Telephone: 916-874-3958
Last EDR Contact: 01/03/2024
Next Scheduled EDR Contact: 09/11/2023
Data Release Frequency: Varies

DRYCLEAN VENTURA: Drycleaner Facility Listing
A listing of drycleaner facility locations, for the Ventura County Air Pollution Control District.

Date of Government Version: 01/04/2024
Date Data Arrived at EDR: 01/16/2024
Date Made Active in Reports: 02/08/2024
Number of Days to Update: 23

Source: Ventura County Air Pollution Control District
Telephone: 805-645-1421
Last EDR Contact: 01/03/2024
Next Scheduled EDR Contact: 09/11/2023
Data Release Frequency: Varies

DRYCLEAN AMADOR: Amador Air District Drycleaner Facility Listing
A listing of drycleaner facility locations, for the Amador Air Quality Management District

Date of Government Version: 04/26/2023
Date Data Arrived at EDR: 04/27/2023
Date Made Active in Reports: 07/13/2023
Number of Days to Update: 77

Source: Amador Air Quality Management District
Telephone: 209-257-0112
Last EDR Contact: 01/03/2024
Next Scheduled EDR Contact: 09/11/2023
Data Release Frequency: Varies

DRYCLEAN SOUTH COAST: South Coast Air Quality Management District Drycleaner Listing
A listing of dry cleaners in the South Coast Air Quality Management District

Date of Government Version: 02/20/2024
Date Data Arrived at EDR: 02/22/2024
Date Made Active in Reports: 05/08/2024
Number of Days to Update: 76

Source: South Coast Air Quality Management District
Telephone: 909-396-3211
Last EDR Contact: 05/17/2024
Next Scheduled EDR Contact: 09/02/2024
Data Release Frequency: Varies

DRYCLEAN MOJAVE: Mojave Desert Air Quality Management District Drycleaner Facility Listing
A listing of drycleaner facility locations, for the Mojave Desert Air Quality Management District.

Date of Government Version: 04/15/2024
Date Data Arrived at EDR: 04/17/2024
Date Made Active in Reports: 04/24/2024
Number of Days to Update: 7

Source: Mojave Desert Air Quality Management District
Telephone: 760-245-1661
Last EDR Contact: 04/16/2024
Next Scheduled EDR Contact: 09/11/2023
Data Release Frequency: Varies

DRYCLEAN BUTTE: Butte County Air Quality Management DistrictDrycleaner Facility Listing
Butte County Air Quality Management DistrictDrycleaner Facility Listing.

Date of Government Version: 04/25/2023
Date Data Arrived at EDR: 10/18/2023
Date Made Active in Reports: 01/16/2024
Number of Days to Update: 90

Source: Butte County Air Quality Management District
Telephone: 530-332-9400
Last EDR Contact: 01/03/2024
Next Scheduled EDR Contact: 09/11/2023
Data Release Frequency: Varies

DRYCLEAN FEATHER RVR: Feather River Air Quality Management District Drycleaner Facility Listing
A listing of drycleaner facility locations, for the Feather River Air Quality Management District.

Date of Government Version: 03/08/2023
Date Data Arrived at EDR: 03/09/2023
Date Made Active in Reports: 06/05/2023
Number of Days to Update: 88

Source: Feather River Air Quality Management District
Telephone: 530-634-7659
Last EDR Contact: 01/03/2024
Next Scheduled EDR Contact: 09/11/2023
Data Release Frequency: Varies

DRYCLEAN SAN DIEGO: San Diego County Air Pollution Control District Drycleaner Facility Listing
A listing of drycleaner facility locations, for the San Diego County Air Pollution Control District.

Date of Government Version: 03/19/2024
Date Data Arrived at EDR: 03/21/2024
Date Made Active in Reports: 04/12/2024
Number of Days to Update: 22

Source: San Diego County Air Pollution Control District
Telephone: 858-586-2616
Last EDR Contact: 03/19/2024
Next Scheduled EDR Contact: 09/11/2023
Data Release Frequency: Varies

DRYCLEANERS: Cleaner Facilities
A list of drycleaner related facilities that have EPA ID numbers. These are facilities with certain SIC codes: power laundries, family and commercial; garment pressing and cleaner's agents; linen supply; coin-operated laundries and cleaning; drycleaning plants, except rugs; carpet and upholster cleaning; industrial launderers; laundry and garment services.

Date of Government Version: 04/02/2024
Date Data Arrived at EDR: 04/05/2024
Date Made Active in Reports: 04/15/2024
Number of Days to Update: 10

Source: Department of Toxic Substance Control
Telephone: 916-327-4498
Last EDR Contact: 05/22/2024
Next Scheduled EDR Contact: 09/09/2024
Data Release Frequency: Annually

DRYCLEAN GRANT: Grant Recipients List
Assembly Bill 998 (AB 998) established the Non-Toxic Dry Cleaning Incentive Program to provide financial assistance to the dry cleaning industry to switch from systems using perchloroethylene (Perc), an identified toxic air contaminant and potential human carcinogen, to non-toxic and non-smog forming alternatives.

Date of Government Version: 12/31/2021
Date Data Arrived at EDR: 01/26/2024
Date Made Active in Reports: 04/16/2024
Number of Days to Update: 81

Source: California Air Resources Board
Telephone: 916-323-0006
Last EDR Contact: 04/25/2024
Next Scheduled EDR Contact: 08/05/2024
Data Release Frequency: Varies

DRYCLEAN LAKE: Lake County Air Quality Management District Drycleaner Facility Listing
A listing of drycleaner facility locations, for the Lake County Air Quality Management District,

Date of Government Version: 02/15/2024
Date Data Arrived at EDR: 02/16/2024
Date Made Active in Reports: 05/02/2024
Number of Days to Update: 76

Source: Lake County Air Quality Management District
Telephone: 707-263-7000
Last EDR Contact: 01/03/2024
Next Scheduled EDR Contact: 09/11/2023
Data Release Frequency: Varies

DRYCLEAN AVAQMD: Antelope Valley Air Quality Management District Drycleaner Listing
A listing of dry cleaners in the Antelope Valley Air Quality Management District.

Date of Government Version: 02/26/2024
Date Data Arrived at EDR: 02/27/2024
Date Made Active in Reports: 05/15/2024
Number of Days to Update: 78

Source: Antelope Valley Air Quality Management District
Telephone: 661-723-8070
Last EDR Contact: 05/22/2024
Next Scheduled EDR Contact: 09/09/2024
Data Release Frequency: Varies

DRYCLEAN MENDOCINO: Mendocino County Air Quality Management District Drycleaner Facility Listing
A listing of drycleaner facility locations, for the Mendocino County Air Quality Management District.

Date of Government Version: 02/26/2024
Date Data Arrived at EDR: 02/28/2024
Date Made Active in Reports: 05/15/2024
Number of Days to Update: 77

Source: Mendocino County Air Quality Management District
Telephone: 707-463-4354
Last EDR Contact: 01/03/2024
Next Scheduled EDR Contact: 09/11/2023
Data Release Frequency: Varies

DRYCLEAN EAST KERN: Eastern Kern Air Pollution Control District District Drycleaner Facility Listing
A listing of drycleaner facility locations, for the Eastern Kern Air Pollution Control District.

Date of Government Version: 01/12/2023
Date Data Arrived at EDR: 04/26/2023
Date Made Active in Reports: 07/14/2023
Number of Days to Update: 79

Source: Eastern Kern Air Pollution Control District
Telephone: 661-862-9684
Last EDR Contact: 01/03/2024
Next Scheduled EDR Contact: 09/11/2023
Data Release Frequency: Varies

DRYCLEAN IMPERIAL: Imperial County Air Pollution Control District Drycleaner Facility Listing
A listing of drycleaner facility locations, for the Imperial County Air Pollution Control District

Date of Government Version: 04/25/2023
Date Data Arrived at EDR: 04/26/2023
Date Made Active in Reports: 07/14/2023
Number of Days to Update: 79

Source: Imperial County Air Pollution Control District
Telephone: 442-265-1800
Last EDR Contact: 01/03/2024
Next Scheduled EDR Contact: 09/11/2023
Data Release Frequency: Varies

EMI: Emissions Inventory Data
Toxics and criteria pollutant emissions data collected by the ARB and local air pollution agencies.

Date of Government Version: 12/31/2021
Date Data Arrived at EDR: 06/09/2023
Date Made Active in Reports: 08/30/2023
Number of Days to Update: 82

Source: California Air Resources Board
Telephone: 916-322-2990
Last EDR Contact: 06/11/2024
Next Scheduled EDR Contact: 09/23/2024
Data Release Frequency: Varies

ENF: Enforcement Action Listing
A listing of Water Board Enforcement Actions. Formal is everything except Oral/Verbal Communication, Notice of Violation, Expedited Payment Letter, and Staff Enforcement Letter.

Date of Government Version: 04/15/2024
Date Data Arrived at EDR: 04/16/2024
Date Made Active in Reports: 07/12/2024
Number of Days to Update: 87

Source: State Water Resoruces Control Board
Telephone: 916-445-9379
Last EDR Contact: 04/16/2024
Next Scheduled EDR Contact: 07/29/2024
Data Release Frequency: Varies

FIN ASSURANCE 1: Financial Assurance Information Listing
Financial Assurance information

Date of Government Version: 04/12/2024
Date Data Arrived at EDR: 04/12/2024
Date Made Active in Reports: 07/09/2024
Number of Days to Update: 88

Source: Department of Toxic Substances Control
Telephone: 916-255-3628
Last EDR Contact: 07/10/2024
Next Scheduled EDR Contact: 10/28/2024
Data Release Frequency: Varies

FIN ASSURANCE 2: Financial Assurance Information Listing
A listing of financial assurance information for solid waste facilities. Financial assurance is intended to ensure that resources are available to pay for the cost of closure, post-closure care, and corrective measures if the owner or operator of a regulated facility is unable or unwilling to pay.

Date of Government Version: 02/07/2024
Date Data Arrived at EDR: 02/28/2024
Date Made Active in Reports: 05/15/2024
Number of Days to Update: 77

Source: California Integrated Waste Management Board
Telephone: 916-341-6066
Last EDR Contact: 05/02/2024
Next Scheduled EDR Contact: 08/19/2024
Data Release Frequency: Varies

ICE: Inspection, Compliance and Enforcement
Contains data pertaining to the Permitted Facilities with Inspections / Enforcements sites tracked in Envirostor.

Date of Government Version: 02/07/2024
Date Data Arrived at EDR: 02/07/2024
Date Made Active in Reports: 02/07/2024
Number of Days to Update: 0

Source: Department of Toxic Subsances Control
Telephone: 877-786-9427
Last EDR Contact: 05/14/2024
Next Scheduled EDR Contact: 08/26/2024
Data Release Frequency: Quarterly

HIST CORTESE: Hazardous Waste & Substance Site List
The sites for the list are designated by the State Water Resource Control Board [LUST], the Integrated Waste Board [SWF/LS], and the Department of Toxic Substances Control [CALSITES]. This listing is no longer updated by the state agency.

Date of Government Version: 04/01/2001
Date Data Arrived at EDR: 01/22/2009
Date Made Active in Reports: 04/08/2009
Number of Days to Update: 76

Source: Department of Toxic Substances Control
Telephone: 916-323-3400
Last EDR Contact: 01/22/2009
Next Scheduled EDR Contact: N/A
Data Release Frequency: No Update Planned

HWP: EnviroStor Permitted Facilities Listing
Detailed information on permitted hazardous waste facilities and corrective action ("cleanups") tracked in EnviroStor.

Date of Government Version: 02/07/2024
Date Data Arrived at EDR: 02/07/2024
Date Made Active in Reports: 02/07/2024
Number of Days to Update: 0

Source: Department of Toxic Substances Control
Telephone: 916-323-3400
Last EDR Contact: 05/14/2024
Next Scheduled EDR Contact: 08/26/2024
Data Release Frequency: Quarterly

HWT: Registered Hazardous Waste Transporter Database
A listing of hazardous waste transporters. In California, unless specifically exempted, it is unlawful for any person to transport hazardous wastes unless the person holds a valid registration issued by DTSC. A hazardous waste transporter registration is valid for one year and is assigned a unique registration number.

Date of Government Version: 04/02/2024
Date Data Arrived at EDR: 04/04/2024
Date Made Active in Reports: 06/26/2024
Number of Days to Update: 83

Source: Department of Toxic Substances Control
Telephone: 916-440-7145
Last EDR Contact: 07/02/2024
Next Scheduled EDR Contact: 10/14/2024
Data Release Frequency: Quarterly

HWTS: Hazardous Waste Tracking System

DTSC maintains the Hazardous Waste Tracking System that stores ID number information since the early 1980s and manifest data since 1993. The system collects both manifest copies from the generator and destination facility.

Date of Government Version: 01/26/2024
Date Data Arrived at EDR: 01/30/2024
Date Made Active in Reports: 04/17/2024
Number of Days to Update: 78

Source: Department of Toxic Substances Control
Telephone: 916-324-2444
Last EDR Contact: 06/26/2024
Next Scheduled EDR Contact: 10/14/2024
Data Release Frequency: Varies

HAZNET: Facility and Manifest Data

Facility and Manifest Data. The data is extracted from the copies of hazardous waste manifests received each year by the DTSC. The annual volume of manifests is typically 700,000 - 1,000,000 annually, representing approximately 350,000 - 500,000 shipments. Data are from the manifests submitted without correction, and therefore many contain some invalid values for data elements such as generator ID, TSD ID, waste category, and disposal method. This database begins with calendar year 1993.

Date of Government Version: 12/31/2023
Date Data Arrived at EDR: 04/04/2024
Date Made Active in Reports: 06/26/2024
Number of Days to Update: 83

Source: California Environmental Protection Agency
Telephone: 916-255-1136
Last EDR Contact: 07/02/2024
Next Scheduled EDR Contact: 10/14/2024
Data Release Frequency: Annually

MINES: Mines Site Location Listing

A listing of mine site locations from the Office of Mine Reclamation.

Date of Government Version: 03/04/2024
Date Data Arrived at EDR: 03/05/2024
Date Made Active in Reports: 05/28/2024
Number of Days to Update: 84

Source: Department of Conservation
Telephone: 916-322-1080
Last EDR Contact: 06/04/2024
Next Scheduled EDR Contact: 09/16/2024
Data Release Frequency: Quarterly

MWMP: Medical Waste Management Program Listing

The Medical Waste Management Program (MWMP) ensures the proper handling and disposal of medical waste by permitting and inspecting medical waste Offsite Treatment Facilities (PDF) and Transfer Stations (PDF) throughout the state. MWMP also oversees all Medical Waste Transporters.

Date of Government Version: 01/23/2024
Date Data Arrived at EDR: 02/27/2024
Date Made Active in Reports: 05/16/2024
Number of Days to Update: 79

Source: Department of Public Health
Telephone: 916-558-1784
Last EDR Contact: 05/29/2024
Next Scheduled EDR Contact: 09/09/2024
Data Release Frequency: Varies

NPDES: NPDES Permits Listing

A listing of NPDES permits, including stormwater.

Date of Government Version: 02/05/2024
Date Data Arrived at EDR: 02/06/2024
Date Made Active in Reports: 04/25/2024
Number of Days to Update: 79

Source: State Water Resources Control Board
Telephone: 916-445-9379
Last EDR Contact: 05/07/2024
Next Scheduled EDR Contact: 08/19/2024
Data Release Frequency: Quarterly

PEST LIC: Pesticide Regulation Licenses Listing

A listing of licenses and certificates issued by the Department of Pesticide Regulation. The DPR issues licenses and/or certificates to: Persons and businesses that apply or sell pesticides; Pest control dealers and brokers; Persons who advise on agricultural pesticide applications.

Date of Government Version: 02/26/2024
Date Data Arrived at EDR: 02/27/2024
Date Made Active in Reports: 05/17/2024
Number of Days to Update: 80

Source: Department of Pesticide Regulation
Telephone: 916-445-4038
Last EDR Contact: 05/29/2024
Next Scheduled EDR Contact: 09/09/2024
Data Release Frequency: Quarterly

PROC: Certified Processors Database
A listing of certified processors.

Date of Government Version: 03/04/2024
Date Data Arrived at EDR: 03/05/2024
Date Made Active in Reports: 05/28/2024
Number of Days to Update: 84

Source: Department of Conservation
Telephone: 916-323-3836
Last EDR Contact: 06/04/2024
Next Scheduled EDR Contact: 09/16/2024
Data Release Frequency: Quarterly

NOTIFY 65: Proposition 65 Records
Listings of all Proposition 65 incidents reported to counties by the State Water Resources Control Board and the Regional Water Quality Control Board. This database is no longer updated by the reporting agency.

Date of Government Version: 03/08/2024
Date Data Arrived at EDR: 03/08/2024
Date Made Active in Reports: 05/29/2024
Number of Days to Update: 82

Source: State Water Resources Control Board
Telephone: 916-445-3846
Last EDR Contact: 06/06/2024
Next Scheduled EDR Contact: 09/23/2024
Data Release Frequency: No Update Planned

SAN JOSE HAZMAT: Hazardous Material Facilities
Hazardous material facilities, including underground storage tank sites.

Date of Government Version: 11/03/2020
Date Data Arrived at EDR: 11/05/2020
Date Made Active in Reports: 01/26/2021
Number of Days to Update: 82

Source: City of San Jose Fire Department
Telephone: 408-535-7694
Last EDR Contact: 04/25/2024
Next Scheduled EDR Contact: 08/12/2024
Data Release Frequency: Annually

UIC: UIC Listing
A listing of wells identified as underground injection wells, in the California Oil and Gas Wells database.

Date of Government Version: 03/04/2024
Date Data Arrived at EDR: 03/05/2024
Date Made Active in Reports: 05/28/2024
Number of Days to Update: 84

Source: Deaprtment of Conservation
Telephone: 916-445-2408
Last EDR Contact: 06/04/2024
Next Scheduled EDR Contact: 09/16/2024
Data Release Frequency: Varies

UIC GEO: Underground Injection Control Sites (GEOTRACKER)
Underground control injection sites

Date of Government Version: 03/04/2024
Date Data Arrived at EDR: 03/05/2024
Date Made Active in Reports: 05/24/2024
Number of Days to Update: 80

Source: State Water Resource Control Board
Telephone: 866-480-1028
Last EDR Contact: 06/04/2024
Next Scheduled EDR Contact: 09/16/2024
Data Release Frequency: Varies

WASTEWATER PITS: Oil Wastewater Pits Listing
Water officials discovered that oil producers have been dumping chemical-laden wastewater into hundreds of unlined pits that are operating without proper permits. Inspections completed by the Central Valley Regional Water Quality Control Board revealed the existence of previously unidentified waste sites. The water boards review found that more than one-third of the region's active disposal pits are operating without permission.

Date of Government Version: 02/11/2021
Date Data Arrived at EDR: 07/01/2021
Date Made Active in Reports: 09/29/2021
Number of Days to Update: 90

Source: RWQCB, Central Valley Region
Telephone: 559-445-5577
Last EDR Contact: 07/03/2024
Next Scheduled EDR Contact: 10/14/2024
Data Release Frequency: Varies

WDS: Waste Discharge System
Sites which have been issued waste discharge requirements.

Date of Government Version: 06/19/2007
Date Data Arrived at EDR: 06/20/2007
Date Made Active in Reports: 06/29/2007
Number of Days to Update: 9

Source: State Water Resources Control Board
Telephone: 916-341-5227
Last EDR Contact: 05/09/2024
Next Scheduled EDR Contact: 08/26/2024
Data Release Frequency: No Update Planned

WIP: Well Investigation Program Case List

Well Investigation Program case in the San Gabriel and San Fernando Valley area.

Date of Government Version: 07/03/2009
Date Data Arrived at EDR: 07/21/2009
Date Made Active in Reports: 08/03/2009
Number of Days to Update: 13

Source: Los Angeles Water Quality Control Board
Telephone: 213-576-6726
Last EDR Contact: 06/13/2024
Next Scheduled EDR Contact: 09/30/2024
Data Release Frequency: No Update Planned

MILITARY PRIV SITES: Military Privatized Sites (GEOTRACKER)

Military privatized sites

Date of Government Version: 03/04/2024
Date Data Arrived at EDR: 03/05/2024
Date Made Active in Reports: 05/24/2024
Number of Days to Update: 80

Source: State Water Resources Control Board
Telephone: 866-480-1028
Last EDR Contact: 06/04/2024
Next Scheduled EDR Contact: 09/16/2024
Data Release Frequency: Varies

PROJECT: Project Sites (GEOTRACKER)

Projects sites

Date of Government Version: 03/04/2024
Date Data Arrived at EDR: 03/05/2024
Date Made Active in Reports: 05/24/2024
Number of Days to Update: 80

Source: State Water Resources Control Board
Telephone: 866-480-1028
Last EDR Contact: 06/04/2024
Next Scheduled EDR Contact: 09/16/2024
Data Release Frequency: Varies

WDR: Waste Discharge Requirements Listing

In general, the Waste Discharge Requirements (WDRs) Program (sometimes also referred to as the "Non Chapter 15 (Non 15) Program") regulates point discharges that are exempt pursuant to Subsection 20090 of Title 27 and not subject to the Federal Water Pollution Control Act. Exemptions from Title 27 may be granted for nine categories of discharges (e.g., sewage, wastewater, etc.) that meet, and continue to meet, the preconditions listed for each specific exemption. The scope of the WDRs Program also includes the discharge of wastes classified as inert, pursuant to section 20230 of Title 27.

Date of Government Version: 03/04/2024
Date Data Arrived at EDR: 03/05/2024
Date Made Active in Reports: 05/28/2024
Number of Days to Update: 84

Source: State Water Resources Control Board
Telephone: 916-341-5810
Last EDR Contact: 06/04/2024
Next Scheduled EDR Contact: 09/16/2024
Data Release Frequency: Quarterly

CIWQS: California Integrated Water Quality System

The California Integrated Water Quality System (CIWQS) is a computer system used by the State and Regional Water Quality Control Boards to track information about places of environmental interest, manage permits and other orders, track inspections, and manage violations and enforcement activities.

Date of Government Version: 02/26/2024
Date Data Arrived at EDR: 02/27/2024
Date Made Active in Reports: 05/14/2024
Number of Days to Update: 77

Source: State Water Resources Control Board
Telephone: 866-794-4977
Last EDR Contact: 05/29/2024
Next Scheduled EDR Contact: 09/09/2024
Data Release Frequency: Varies

CERS: CalEPA Regulated Site Portal Data

The CalEPA Regulated Site Portal database combines data about environmentally regulated sites and facilities in California into a single database. It combines data from a variety of state and federal databases, and provides an overview of regulated activities across the spectrum of environmental programs for any given location in California. These activities include hazardous materials and waste, state and federal cleanups, impacted ground and surface waters, and toxic materials

Date of Government Version: 07/10/2024
Date Data Arrived at EDR: 07/10/2024
Date Made Active in Reports: 07/12/2024
Number of Days to Update: 2

Source: California Environmental Protection Agency
Telephone: 916-323-2514
Last EDR Contact: 07/10/2024
Next Scheduled EDR Contact: 10/28/2024
Data Release Frequency: Varies

NON-CASE INFO: Non-Case Information Sites (GEOTRACKER)
Non-Case Information sites

Date of Government Version: 03/04/2024
Date Data Arrived at EDR: 03/05/2024
Date Made Active in Reports: 05/24/2024
Number of Days to Update: 80

Source: State Water Resources Control Board
Telephone: 866-480-1028
Last EDR Contact: 06/04/2024
Next Scheduled EDR Contact: 09/16/2024
Data Release Frequency: Varies

OTHER OIL GAS: Other Oil & Gas Projects Sites (GEOTRACKER)
Other Oil & Gas Projects sites

Date of Government Version: 03/04/2024
Date Data Arrived at EDR: 03/05/2024
Date Made Active in Reports: 05/24/2024
Number of Days to Update: 80

Source: State Water Resources Control Board
Telephone: 866-480-1028
Last EDR Contact: 06/04/2024
Next Scheduled EDR Contact: 09/16/2024
Data Release Frequency: Varies

PROD WATER PONDS: Produced Water Ponds Sites (GEOTRACKER)
Produced water ponds sites

Date of Government Version: 03/04/2024
Date Data Arrived at EDR: 03/05/2024
Date Made Active in Reports: 05/24/2024
Number of Days to Update: 80

Source: State Water Resources Control Board
Telephone: 866-480-1028
Last EDR Contact: 06/04/2024
Next Scheduled EDR Contact: 09/16/2024
Data Release Frequency: Varies

SAMPLING POINT: Sampling Point ? Public Sites (GEOTRACKER)
Sampling point - public sites

Date of Government Version: 03/04/2024
Date Data Arrived at EDR: 03/05/2024
Date Made Active in Reports: 05/24/2024
Number of Days to Update: 80

Source: State Water Resources Control Board
Telephone: 866-480-1028
Last EDR Contact: 06/04/2024
Next Scheduled EDR Contact: 09/16/2024
Data Release Frequency: Varies

WELL STIM PROJ: Well Stimulation Project (GEOTRACKER)
Includes areas of groundwater monitoring plans, a depiction of the monitoring network, and the facilities, boundaries, and subsurface characteristics of the oilfield and the features (oil and gas wells, produced water ponds, UIC wells, water supply wells, etc?) being monitored

Date of Government Version: 03/04/2024
Date Data Arrived at EDR: 03/05/2024
Date Made Active in Reports: 05/24/2024
Number of Days to Update: 80

Source: State Water Resources Control Board
Telephone: 866-480-1028
Last EDR Contact: 06/04/2024
Next Scheduled EDR Contact: 09/16/2024
Data Release Frequency: Varies

DR R R RD

EDR Exclusive Records

EDR MGP: EDR Proprietary Manufactured Gas Plants
The EDR Proprietary Manufactured Gas Plant Database includes records of coal gas plants (manufactured gas plants) compiled by EDR's researchers. Manufactured gas sites were used in the United States from the 1800's to 1950's to produce a gas that could be distributed and used as fuel. These plants used whale oil, rosin, coal, or a mixture of coal, oil, and water that also produced a significant amount of waste. Many of the byproducts of the gas production, such as coal tar (oily waste containing volatile and non-volatile chemicals), sludges, oils and other compounds are potentially hazardous to human health and the environment. The byproduct from this process was frequently disposed of directly at the plant site and can remain or spread slowly, serving as a continuous source of soil and groundwater contamination.

Date of Government Version: N/A
Date Data Arrived at EDR: N/A
Date Made Active in Reports: N/A
Number of Days to Update: N/A

Source: EDR, Inc.
Telephone: N/A
Last EDR Contact: N/A
Next Scheduled EDR Contact: N/A
Data Release Frequency: No Update Planned

EDR Hist Auto: EDR Exclusive Historical Auto Stations

EDR has searched selected national collections of business directories and has collected listings of potential gas station/filling station/service station sites that were available to EDR researchers. EDR's review was limited to those categories of sources that might, in EDR's opinion, include gas station/filling station/service station establishments. The categories reviewed included, but were not limited to gas, gas station, gasoline station, filling station, auto, automobile repair, auto service station, service station, etc. This database falls within a category of information EDR classifies as "High Risk Historical Records", or HRHR. EDR's HRHR effort presents unique and sometimes proprietary data about past sites and operations that typically create environmental concerns, but may not show up in current government records searches.

Date of Government Version: N/A
Date Data Arrived at EDR: N/A
Date Made Active in Reports: N/A
Number of Days to Update: N/A

Source: EDR, Inc.
Telephone: N/A
Last EDR Contact: N/A
Next Scheduled EDR Contact: N/A
Data Release Frequency: Varies

EDR Hist Cleaner: EDR Exclusive Historical Cleaners

EDR has searched selected national collections of business directories and has collected listings of potential dry cleaner sites that were available to EDR researchers. EDR's review was limited to those categories of sources that might, in EDR's opinion, include dry cleaning establishments. The categories reviewed included, but were not limited to dry cleaners, cleaners, laundry, laundromat, cleaning/laundry, wash & dry etc. This database falls within a category of information EDR classifies as "High Risk Historical Records", or HRHR. EDR's HRHR effort presents unique and sometimes proprietary data about past sites and operations that typically create environmental concerns, but may not show up in current government records searches.

Date of Government Version: N/A
Date Data Arrived at EDR: N/A
Date Made Active in Reports: N/A
Number of Days to Update: N/A

Source: EDR, Inc.
Telephone: N/A
Last EDR Contact: N/A
Next Scheduled EDR Contact: N/A
Data Release Frequency: Varies

DR R D R M R

Exclusive Recovered Govt. Archives

RGA LF: Recovered Government Archive Solid Waste Facilities List

The EDR Recovered Government Archive Landfill database provides a list of landfills derived from historical databases and includes many records that no longer appear in current government lists. Compiled from Records formerly available from the Department of Resources Recycling and Recovery in California.

Date of Government Version: N/A
Date Data Arrived at EDR: 07/01/2013
Date Made Active in Reports: 01/13/2014
Number of Days to Update: 196

Source: Department of Resources Recycling and Recovery
Telephone: N/A
Last EDR Contact: 06/01/2012
Next Scheduled EDR Contact: N/A
Data Release Frequency: Varies

RGA LUST: Recovered Government Archive Leaking Underground Storage Tank

The EDR Recovered Government Archive Leaking Underground Storage Tank database provides a list of LUST incidents derived from historical databases and includes many records that no longer appear in current government lists. Compiled from Records formerly available from the State Water Resources Control Board in California.

Date of Government Version: N/A
Date Data Arrived at EDR: 07/01/2013
Date Made Active in Reports: 12/30/2013
Number of Days to Update: 182

Source: State Water Resources Control Board
Telephone: N/A
Last EDR Contact: 06/01/2012
Next Scheduled EDR Contact: N/A
Data Release Frequency: Varies

R RD

ALAMEDA COUNTY:

CS ALAMEDA: Contaminated Sites
A listing of contaminated sites overseen by the Toxic Release Program (oil and groundwater contamination from chemical releases and spills) and the Leaking Underground Storage Tank Program (soil and ground water contamination from leaking petroleum USTs).

Date of Government Version: 01/09/2019
Date Data Arrived at EDR: 01/11/2019
Date Made Active in Reports: 03/05/2019
Number of Days to Update: 53

Source: Alameda County Environmental Health Services
Telephone: 510-567-6700
Last EDR Contact: 06/26/2024
Next Scheduled EDR Contact: 10/14/2024
Data Release Frequency: Semi-Annually

UST ALAMEDA: Underground Tanks
Underground storage tank sites located in Alameda county.

Date of Government Version: 12/26/2023
Date Data Arrived at EDR: 12/26/2023
Date Made Active in Reports: 03/19/2024
Number of Days to Update: 84

Source: Alameda County Environmental Health Services
Telephone: 510-567-6700
Last EDR Contact: 06/26/2024
Next Scheduled EDR Contact: 10/14/2024
Data Release Frequency: Semi-Annually

AMADOR COUNTY:

CUPA AMADOR: CUPA Facility List
Cupa Facility List

Date of Government Version: 04/27/2023
Date Data Arrived at EDR: 04/27/2023
Date Made Active in Reports: 07/13/2023
Number of Days to Update: 77

Source: Amador County Environmental Health
Telephone: 209-223-6439
Last EDR Contact: 04/25/2024
Next Scheduled EDR Contact: 08/12/2024
Data Release Frequency: Varies

BUTTE COUNTY:

CUPA BUTTE: CUPA Facility Listing
Cupa facility list.

Date of Government Version: 04/21/2017
Date Data Arrived at EDR: 04/25/2017
Date Made Active in Reports: 08/09/2017
Number of Days to Update: 106

Source: Public Health Department
Telephone: 530-538-7149
Last EDR Contact: 06/26/2024
Next Scheduled EDR Contact: 10/14/2024
Data Release Frequency: No Update Planned

CALVERAS COUNTY:

CUPA CALVERAS: CUPA Facility Listing
Cupa Facility Listing

Date of Government Version: 03/01/2024
Date Data Arrived at EDR: 03/19/2024
Date Made Active in Reports: 06/11/2024
Number of Days to Update: 84

Source: Calveras County Environmental Health
Telephone: 209-754-6399
Last EDR Contact: 06/26/2024
Next Scheduled EDR Contact: 09/30/2024
Data Release Frequency: Quarterly

COLUSA COUNTY:

CUPA COLUSA: CUPA Facility List
Cupa facility list.

Date of Government Version: 04/06/2020
Date Data Arrived at EDR: 04/23/2020
Date Made Active in Reports: 07/10/2020
Number of Days to Update: 78

Source: Health & Human Services
Telephone: 530-458-0396
Last EDR Contact: 04/25/2024
Next Scheduled EDR Contact: 08/12/2024
Data Release Frequency: Semi-Annually

CONTRA COSTA COUNTY:

SL CONTRA COSTA: Site List
List includes sites from the underground tank, hazardous waste generator and business plan/2185 programs.

Date of Government Version: 01/19/2024
Date Data Arrived at EDR: 01/24/2024
Date Made Active in Reports: 04/09/2024
Number of Days to Update: 76

Source: Contra Costa Health Services Department
Telephone: 925-646-2286
Last EDR Contact: 04/19/2024
Next Scheduled EDR Contact: 08/05/2024
Data Release Frequency: Semi-Annually

DEL NORTE COUNTY:

CUPA DEL NORTE: CUPA Facility List
Cupa Facility list

Date of Government Version: 02/05/2024
Date Data Arrived at EDR: 02/08/2024
Date Made Active in Reports: 04/26/2024
Number of Days to Update: 78

Source: Del Norte County Environmental Health Division
Telephone: 707-465-0426
Last EDR Contact: 04/19/2024
Next Scheduled EDR Contact: 08/05/2024
Data Release Frequency: Varies

EL DORADO COUNTY:

CUPA EL DORADO: CUPA Facility List
CUPA facility list.

Date of Government Version: 08/08/2022
Date Data Arrived at EDR: 08/09/2022
Date Made Active in Reports: 09/01/2022
Number of Days to Update: 23

Source: El Dorado County Environmental Management Department
Telephone: 530-621-6623
Last EDR Contact: 04/19/2024
Next Scheduled EDR Contact: 08/05/2024
Data Release Frequency: Varies

FRESNO COUNTY:

CUPA FRESNO: CUPA Resources List
Certified Unified Program Agency. CUPA's are responsible for implementing a unified hazardous materials and hazardous waste management regulatory program. The agency provides oversight of businesses that deal with hazardous materials, operate underground storage tanks or aboveground storage tanks.

Date of Government Version: 06/28/2021
Date Data Arrived at EDR: 12/21/2021
Date Made Active in Reports: 03/03/2022
Number of Days to Update: 72

Source: Dept. of Community Health
Telephone: 559-445-3271
Last EDR Contact: 06/27/2024
Next Scheduled EDR Contact: 10/07/2024
Data Release Frequency: Semi-Annually

GLENN COUNTY:

CUPA GLENN: CUPA Facility List
Cupa facility list

Date of Government Version: 01/22/2018
Date Data Arrived at EDR: 01/24/2018
Date Made Active in Reports: 03/14/2018
Number of Days to Update: 49

Source: Glenn County Air Pollution Control District
Telephone: 830-934-6500
Last EDR Contact: 07/10/2024
Next Scheduled EDR Contact: 10/28/2024
Data Release Frequency: No Update Planned

HUMBOLDT COUNTY:

CUPA HUMBOLDT: CUPA Facility List
CUPA facility list.

Date of Government Version: 08/12/2021
Date Data Arrived at EDR: 08/12/2021
Date Made Active in Reports: 11/08/2021
Number of Days to Update: 88

Source: Humboldt County Environmental Health
Telephone: N/A
Last EDR Contact: 05/09/2024
Next Scheduled EDR Contact: 08/26/2024
Data Release Frequency: Semi-Annually

IMPERIAL COUNTY:

CUPA IMPERIAL: CUPA Facility List
Cupa facility list.

Date of Government Version: 04/15/2024
Date Data Arrived at EDR: 04/17/2024
Date Made Active in Reports: 07/12/2024
Number of Days to Update: 86

Source: San Diego Border Field Office
Telephone: 760-339-2777
Last EDR Contact: 07/10/2024
Next Scheduled EDR Contact: 10/28/2024
Data Release Frequency: Varies

INYO COUNTY:

CUPA INYO: CUPA Facility List
Cupa facility list.

Date of Government Version: 04/02/2018
Date Data Arrived at EDR: 04/03/2018
Date Made Active in Reports: 06/14/2018
Number of Days to Update: 72

Source: Inyo County Environmental Health Services
Telephone: 760-878-0238
Last EDR Contact: 05/09/2024
Next Scheduled EDR Contact: 08/26/2024
Data Release Frequency: Varies

KERN COUNTY:

CUPA KERN: CUPA Facility List
A listing of sites included in the Kern County Hazardous Material Business Plan.

Date of Government Version: 05/23/2024
Date Data Arrived at EDR: 06/11/2024
Date Made Active in Reports: 06/17/2024
Number of Days to Update: 6

Source: Kern County Public Health
Telephone: 661-321-3000
Last EDR Contact: 06/11/2024
Next Scheduled EDR Contact: 08/12/2024
Data Release Frequency: Varies

UST KERN: Underground Storage Tank Sites & Tank Listing
Kern County Sites and Tanks Listing.

Date of Government Version: 04/25/2024
Date Data Arrived at EDR: 05/01/2024
Date Made Active in Reports: 05/08/2024
Number of Days to Update: 7

Source: Kern County Environment Health Services Department
Telephone: 661-862-8700
Last EDR Contact: 04/25/2024
Next Scheduled EDR Contact: 08/12/2024
Data Release Frequency: Quarterly

KINGS COUNTY:

CUPA KINGS: CUPA Facility List
A listing of sites included in the county's Certified Unified Program Agency database. California's Secretary for Environmental Protection established the unified hazardous materials and hazardous waste regulatory program as required by chapter 6.11 of the California Health and Safety Code. The Unified Program consolidates the administration, permits, inspections, and enforcement activities.

Date of Government Version: 12/03/2020
Date Data Arrived at EDR: 01/26/2021
Date Made Active in Reports: 04/14/2021
Number of Days to Update: 78

Source: Kings County Department of Public Health
Telephone: 559-584-1411
Last EDR Contact: 05/09/2024
Next Scheduled EDR Contact: 08/26/2024
Data Release Frequency: Varies

LAKE COUNTY:

CUPA LAKE: CUPA Facility List
Cupa facility list

Date of Government Version: 02/05/2024
Date Data Arrived at EDR: 02/08/2024
Date Made Active in Reports: 04/26/2024
Number of Days to Update: 78

Source: Lake County Environmental Health
Telephone: 707-263-1164
Last EDR Contact: 07/08/2024
Next Scheduled EDR Contact: 10/21/2024
Data Release Frequency: Varies

LASSEN COUNTY:

CUPA LASSEN: CUPA Facility List
Cupa facility list

Date of Government Version: 07/31/2020
Date Data Arrived at EDR: 08/21/2020
Date Made Active in Reports: 11/09/2020
Number of Days to Update: 80

Source: Lassen County Environmental Health
Telephone: 530-251-8528
Last EDR Contact: 07/10/2024
Next Scheduled EDR Contact: 10/28/2024
Data Release Frequency: Varies

LOS ANGELES COUNTY:

AOCONCERN: Key Areas of Concerns in Los Angeles County
San Gabriel Valley areas where VOC contamination is at or above the MCL as designated by region 9 EPA office. Date of Government Version: 3/30/2009 Exide Site area is a cleanup plan of lead-impacted soil surrounding the former Exide Facility as designated by the DTSC. Date of Government Version: 7/17/2017

Date of Government Version: 03/30/2009
Date Data Arrived at EDR: 03/31/2009
Date Made Active in Reports: 10/23/2009
Number of Days to Update: 206

Source: N/A
Telephone: N/A
Last EDR Contact: 06/06/2024
Next Scheduled EDR Contact: 09/23/2024
Data Release Frequency: No Update Planned

HMS LOS ANGELES: HMS: Street Number List
Industrial Waste and Underground Storage Tank Sites.

Date of Government Version: 07/02/2024
Date Data Arrived at EDR: 07/08/2024
Date Made Active in Reports: 07/10/2024
Number of Days to Update: 2

Source: Department of Public Works
Telephone: 626-458-3517
Last EDR Contact: 06/26/2024
Next Scheduled EDR Contact: 10/14/2024
Data Release Frequency: Semi-Annually

LF LOS ANGELES: List of Solid Waste Facilities
Solid Waste Facilities in Los Angeles County.

Date of Government Version: 04/08/2024
Date Data Arrived at EDR: 04/09/2024
Date Made Active in Reports: 07/08/2024
Number of Days to Update: 90

Source: La County Department of Public Works
Telephone: 818-458-5185
Last EDR Contact: 07/09/2024
Next Scheduled EDR Contact: 10/21/2024
Data Release Frequency: Varies

LF LOS ANGELES CITY: City of Los Angeles Landfills
Landfills owned and maintained by the City of Los Angeles.

Date of Government Version: 12/31/2022
Date Data Arrived at EDR: 01/12/2023
Date Made Active in Reports: 03/29/2023
Number of Days to Update: 76

Source: Engineering & Construction Division
Telephone: 213-473-7869
Last EDR Contact: 07/03/2024
Next Scheduled EDR Contact: 10/21/2024
Data Release Frequency: Varies

LOS ANGELES AST: Active & Inactive AST Inventory
A listing of active & inactive above ground petroleum storage tank site locations, located in the City of Los Angeles.

Date of Government Version: 06/01/2019
Date Data Arrived at EDR: 06/25/2019
Date Made Active in Reports: 08/22/2019
Number of Days to Update: 58

Source: Los Angeles Fire Department
Telephone: 213-978-3800
Last EDR Contact: 06/17/2024
Next Scheduled EDR Contact: 09/30/2024
Data Release Frequency: Varies

LOS ANGELES CO LF METHANE: Methane Producing Landfills
This data was created on April 30, 2012 to represent known disposal sites in Los Angeles County that may produce and emanate methane gas. The shapefile contains disposal sites within Los Angeles County that once accepted degradable refuse material. Information used to create this data was extracted from a landfill survey performed by County Engineers (Major Waste System Map, 1973) as well as historical records from CalRecycle, Regional Water Quality Control Board, and Los Angeles County Department of Public Health

Date of Government Version: 04/13/2023
Date Data Arrived at EDR: 07/13/2023
Date Made Active in Reports: 09/27/2023
Number of Days to Update: 76

Source: Los Angeles County Department of Public Works
Telephone: 626-458-6973
Last EDR Contact: 07/09/2024
Next Scheduled EDR Contact: 10/21/2024
Data Release Frequency: No Update Planned

LOS ANGELES HM: Active & Inactive Hazardous Materials Inventory
A listing of active & inactive hazardous materials facility locations, located in the City of Los Angeles.

Date of Government Version: 02/09/2024
Date Data Arrived at EDR: 03/19/2024
Date Made Active in Reports: 06/11/2024
Number of Days to Update: 84

Source: Los Angeles Fire Department
Telephone: 213-978-3800
Last EDR Contact: 06/17/2024
Next Scheduled EDR Contact: 09/30/2024
Data Release Frequency: Varies

LOS ANGELES UST: Active & Inactive UST Inventory
A listing of active & inactive underground storage tank site locations and underground storage tank historical sites, located in the City of Los Angeles.

Date of Government Version: 02/09/2024
Date Data Arrived at EDR: 03/19/2024
Date Made Active in Reports: 06/11/2024
Number of Days to Update: 84

Source: Los Angeles Fire Department
Telephone: 213-978-3800
Last EDR Contact: 06/17/2024
Next Scheduled EDR Contact: 09/30/2024
Data Release Frequency: Varies

SITE MIT LOS ANGELES: Site Mitigation LA County List
Industrial sites that have had some sort of spill or complaint.

Date of Government Version: 07/11/2023
Date Data Arrived at EDR: 10/17/2023
Date Made Active in Reports: 01/09/2024
Number of Days to Update: 84

Source: Community Health Services
Telephone: 323-890-7806
Last EDR Contact: 04/18/2024
Next Scheduled EDR Contact: 07/29/2024
Data Release Frequency: Annually

UST EL SEGUNDO: City of El Segundo Underground Storage Tank
Underground storage tank sites located in El Segundo city.

Date of Government Version: 01/21/2017
Date Data Arrived at EDR: 04/19/2017
Date Made Active in Reports: 05/10/2017
Number of Days to Update: 21

Source: City of El Segundo Fire Department
Telephone: 310-524-2236
Last EDR Contact: 07/03/2024
Next Scheduled EDR Contact: 10/21/2024
Data Release Frequency: No Update Planned

UST LONG BEACH: City of Long Beach Underground Storage Tank
Underground storage tank sites located in the city of Long Beach.

Date of Government Version: 04/22/2019
Date Data Arrived at EDR: 04/23/2019
Date Made Active in Reports: 06/27/2019
Number of Days to Update: 65

Source: City of Long Beach Fire Department
Telephone: 562-570-2563
Last EDR Contact: 07/10/2024
Next Scheduled EDR Contact: 10/28/2024
Data Release Frequency: Varies

UST TORRANCE: City of Torrance Underground Storage Tank
Underground storage tank sites located in the city of Torrance.

Date of Government Version: 04/16/2024
Date Data Arrived at EDR: 04/17/2024
Date Made Active in Reports: 07/12/2024
Number of Days to Update: 86

Source: City of Torrance Fire Department
Telephone: 310-618-2973
Last EDR Contact: 07/12/2024
Next Scheduled EDR Contact: 10/28/2024
Data Release Frequency: Semi-Annually

MADERA COUNTY:

CUPA MADERA: CUPA Facility List
A listing of sites included in the county's Certified Unified Program Agency database. California's Secretary for Environmental Protection established the unified hazardous materials and hazardous waste regulatory program as required by chapter 6.11 of the California Health and Safety Code. The Unified Program consolidates the administration, permits, inspections, and enforcement activities.

Date of Government Version: 08/10/2020
Date Data Arrived at EDR: 08/12/2020
Date Made Active in Reports: 10/23/2020
Number of Days to Update: 72

Source: Madera County Environmental Health
Telephone: 559-675-7823
Last EDR Contact: 05/09/2024
Next Scheduled EDR Contact: 08/26/2024
Data Release Frequency: Varies

MARIN COUNTY:

UST MARIN: Underground Storage Tank Sites
Currently permitted USTs in Marin County.

Date of Government Version: 09/26/2018
Date Data Arrived at EDR: 10/04/2018
Date Made Active in Reports: 11/02/2018
Number of Days to Update: 29

Source: Public Works Department Waste Management
Telephone: 415-473-6647
Last EDR Contact: 06/20/2024
Next Scheduled EDR Contact: 10/07/2024
Data Release Frequency: Semi-Annually

MENDOCINO COUNTY:

UST MENDOCINO: Mendocino County UST Database
A listing of underground storage tank locations in Mendocino County.

Date of Government Version: 09/22/2021
Date Data Arrived at EDR: 11/18/2021
Date Made Active in Reports: 11/22/2021
Number of Days to Update: 4

Source: Department of Public Health
Telephone: 707-463-4466
Last EDR Contact: 05/17/2024
Next Scheduled EDR Contact: 09/02/2024
Data Release Frequency: Annually

MERCED COUNTY:

CUPA MERCED: CUPA Facility List
CUPA facility list.

Date of Government Version: 11/15/2023
Date Data Arrived at EDR: 11/20/2023
Date Made Active in Reports: 02/15/2024
Number of Days to Update: 87

Source: Merced County Environmental Health
Telephone: 209-381-1094
Last EDR Contact: 05/08/2024
Next Scheduled EDR Contact: 08/26/2024
Data Release Frequency: Varies

MONO COUNTY:

CUPA MONO: CUPA Facility List
CUPA Facility List

Date of Government Version: 02/22/2021
Date Data Arrived at EDR: 03/02/2021
Date Made Active in Reports: 05/19/2021
Number of Days to Update: 78

Source: Mono County Health Department
Telephone: 760-932-5580
Last EDR Contact: 05/17/2024
Next Scheduled EDR Contact: 09/02/2024
Data Release Frequency: Varies

MONTEREY COUNTY:

CUPA MONTEREY: CUPA Facility Listing
CUPA Program listing from the Environmental Health Division.

Date of Government Version: 10/04/2021
Date Data Arrived at EDR: 10/06/2021
Date Made Active in Reports: 12/29/2021
Number of Days to Update: 84

Source: Monterey County Health Department
Telephone: 831-796-1297
Last EDR Contact: 07/03/2024
Next Scheduled EDR Contact: 10/07/2024
Data Release Frequency: Varies

NAPA COUNTY:

LUST NAPA: Sites With Reported Contamination
A listing of leaking underground storage tank sites located in Napa county.

Date of Government Version: 01/09/2017
Date Data Arrived at EDR: 01/11/2017
Date Made Active in Reports: 03/02/2017
Number of Days to Update: 50

Source: Napa County Department of Environmental Management
Telephone: 707-253-4269
Last EDR Contact: 05/17/2024
Next Scheduled EDR Contact: 09/02/2024
Data Release Frequency: No Update Planned

UST NAPA: Closed and Operating Underground Storage Tank Sites
Underground storage tank sites located in Napa county.

Date of Government Version: 09/05/2019
Date Data Arrived at EDR: 09/09/2019
Date Made Active in Reports: 10/31/2019
Number of Days to Update: 52

Source: Napa County Department of Environmental Management
Telephone: 707-253-4269
Last EDR Contact: 05/17/2024
Next Scheduled EDR Contact: 09/02/2024
Data Release Frequency: No Update Planned

NEVADA COUNTY:

CUPA NEVADA: CUPA Facility List
CUPA facility list.

Date of Government Version: 04/23/2024
Date Data Arrived at EDR: 04/25/2024
Date Made Active in Reports: 06/26/2024
Number of Days to Update: 62

Source: Community Development Agency
Telephone: 530-265-1467
Last EDR Contact: 04/16/2024
Next Scheduled EDR Contact: 08/05/2024
Data Release Frequency: Varies

ORANGE COUNTY:

IND_SITE ORANGE: List of Industrial Site Cleanups Orange County
Petroleum and non-petroleum spills.

Date of Government Version: 02/02/2024
Date Data Arrived at EDR: 03/13/2024
Date Made Active in Reports: 06/04/2024
Number of Days to Update: 83

Source: Health Care Agency
Telephone: 714-834-3446
Last EDR Contact: 05/02/2024
Next Scheduled EDR Contact: 08/12/2024
Data Release Frequency: Annually

LUST ORANGE: List of Underground Storage Tank Cleanups
Orange County Underground Storage Tank Cleanups (LUST).

Date of Government Version: 02/22/2024
Date Data Arrived at EDR: 03/13/2024
Date Made Active in Reports: 06/04/2024
Number of Days to Update: 83

Source: Health Care Agency
Telephone: 714-834-3446
Last EDR Contact: 05/02/2024
Next Scheduled EDR Contact: 08/12/2024
Data Release Frequency: Quarterly

UST ORANGE: List of Underground Storage Tank Facilities
Orange County Underground Storage Tank Facilities (UST).

Date of Government Version: 02/22/2024
Date Data Arrived at EDR: 03/13/2024
Date Made Active in Reports: 06/04/2024
Number of Days to Update: 83

Source: Health Care Agency
Telephone: 714-834-3446
Last EDR Contact: 05/02/2024
Next Scheduled EDR Contact: 08/12/2024
Data Release Frequency: Quarterly

PLACER COUNTY:

MS PLACER: Master List of Facilities
List includes aboveground tanks, underground tanks and cleanup sites.

Date of Government Version: 02/28/2024
Date Data Arrived at EDR: 02/28/2024
Date Made Active in Reports: 05/16/2024
Number of Days to Update: 78

Source: Placer County Health and Human Services
Telephone: 530-745-2363
Last EDR Contact: 05/22/2024
Next Scheduled EDR Contact: 09/09/2024
Data Release Frequency: Semi-Annually

PLUMAS COUNTY:

CUPA PLUMAS: CUPA Facility List
Plumas County CUPA Program facilities.

Date of Government Version: 03/31/2019
Date Data Arrived at EDR: 04/23/2019
Date Made Active in Reports: 06/26/2019
Number of Days to Update: 64

Source: Plumas County Environmental Health
Telephone: 530-283-6355
Last EDR Contact: 07/10/2024
Next Scheduled EDR Contact: 10/28/2024
Data Release Frequency: Varies

RIVERSIDE COUNTY:

LUST RIVERSIDE: Listing of Underground Tank Cleanup Sites
Riverside County Underground Storage Tank Cleanup Sites (LUST).

Date of Government Version: 06/11/2024
Date Data Arrived at EDR: 06/12/2024
Date Made Active in Reports: 06/27/2024
Number of Days to Update: 15

Source: Department of Environmental Health
Telephone: 951-358-5055
Last EDR Contact: 06/11/2024
Next Scheduled EDR Contact: 09/23/2024
Data Release Frequency: Quarterly

UST RIVERSIDE: Underground Storage Tank Tank List
Underground storage tank sites located in Riverside county.

Date of Government Version: 06/11/2024
Date Data Arrived at EDR: 06/12/2024
Date Made Active in Reports: 06/27/2024
Number of Days to Update: 15

Source: Department of Environmental Health
Telephone: 951-358-5055
Last EDR Contact: 06/11/2024
Next Scheduled EDR Contact: 09/23/2024
Data Release Frequency: Quarterly

SACRAMENTO COUNTY:

CS SACRAMENTO: Toxic Site Clean-Up List
List of sites where unauthorized releases of potentially hazardous materials have occurred.

Date of Government Version: 11/07/2022
Date Data Arrived at EDR: 12/21/2022
Date Made Active in Reports: 03/16/2023
Number of Days to Update: 85

Source: Sacramento County Environmental Management
Telephone: 916-875-8406
Last EDR Contact: 06/24/2024
Next Scheduled EDR Contact: 10/07/2024
Data Release Frequency: Quarterly

ML SACRAMENTO: Master Hazardous Materials Facility List
Any business that has hazardous materials on site - hazardous material storage sites, underground storage tanks, waste generators.

Date of Government Version: 11/07/2022
Date Data Arrived at EDR: 12/09/2022
Date Made Active in Reports: 03/01/2023
Number of Days to Update: 82

Source: Sacramento County Environmental Management
Telephone: 916-875-8406
Last EDR Contact: 06/24/2024
Next Scheduled EDR Contact: 10/07/2024
Data Release Frequency: Quarterly

SAN BENITO COUNTY:

CUPA SAN BENITO: CUPA Facility List
Cupa facility list

Date of Government Version: 01/17/2024
Date Data Arrived at EDR: 01/18/2024
Date Made Active in Reports: 01/26/2024
Number of Days to Update: 8

Source: San Benito County Environmental Health
Telephone: N/A
Last EDR Contact: 05/09/2024
Next Scheduled EDR Contact: 08/12/2024
Data Release Frequency: Varies

SAN BERNARDINO COUNTY:

PERMITS SAN BERNARDINO: Hazardous Material Permits
This listing includes underground storage tanks, medical waste handlers/generators, hazardous materials handlers, hazardous waste generators, and waste oil generators/handlers.

Date of Government Version: 02/13/2024
Date Data Arrived at EDR: 02/14/2024
Date Made Active in Reports: 05/02/2024
Number of Days to Update: 78

Source: San Bernardino County Fire Department Hazardous Materials Division
Telephone: 909-387-3041
Last EDR Contact: 04/25/2024
Next Scheduled EDR Contact: 08/12/2024
Data Release Frequency: Quarterly

SAN DIEGO COUNTY:

HMMD SAN DIEGO: Hazardous Materials Management Division Database
The database includes: HE58 - This report contains the business name, site address, business phone number, establishment 'H' permit number, type of permit, and the business status. HE17 - In addition to providing the same information provided in the HE58 listing, HE17 provides inspection dates, violations received by the establishment, hazardous waste generated, the quantity, method of storage, treatment/disposal of waste and the hauler, and information on underground storage tanks. Unauthorized Release List - Includes a summary of environmental contamination cases in San Diego County (underground tank cases, non-tank cases, groundwater contamination, and soil contamination are included.)

Date of Government Version: 05/16/2024
Date Data Arrived at EDR: 05/22/2024
Date Made Active in Reports: 05/24/2024
Number of Days to Update: 2

Source: Hazardous Materials Management Division
Telephone: 619-338-2268
Last EDR Contact: 05/22/2024
Next Scheduled EDR Contact: 09/09/2024
Data Release Frequency: Quarterly

LF SAN DIEGO: Solid Waste Facilities
San Diego County Solid Waste Facilities.

Date of Government Version: 10/01/2023
Date Data Arrived at EDR: 01/31/2024
Date Made Active in Reports: 04/17/2024
Number of Days to Update: 77

Source: Department of Health Services
Telephone: 619-338-2209
Last EDR Contact: 07/10/2024
Next Scheduled EDR Contact: 10/28/2024
Data Release Frequency: Varies

SAN DIEGO CO LOP: Local Oversight Program Listing
A listing of all LOP release sites that are or were under the County of San Diego's jurisdiction. Included are closed or transferred cases, open cases, and cases that did not have a case type indicated. The cases without a case type are mostly complaints; however, some of them could be LOP cases.

Date of Government Version: 07/22/2021
Date Data Arrived at EDR: 10/19/2021
Date Made Active in Reports: 01/13/2022
Number of Days to Update: 86

Source: Department of Environmental Health
Telephone: 858-505-6874
Last EDR Contact: 07/10/2024
Next Scheduled EDR Contact: 10/28/2024
Data Release Frequency: Varies

SAN DIEGO CO SAM: Environmental Case Listing
The listing contains all underground tank release cases and projects pertaining to properties contaminated with hazardous substances that are actively under review by the Site Assessment and Mitigation Program.

Date of Government Version: 03/23/2010
Date Data Arrived at EDR: 06/15/2010
Date Made Active in Reports: 07/09/2010
Number of Days to Update: 24

Source: San Diego County Department of Environmental Health
Telephone: 619-338-2371
Last EDR Contact: 05/22/2024
Next Scheduled EDR Contact: 09/09/2024
Data Release Frequency: No Update Planned

SAN FRANCISCO COUNTY:

CUPA SAN FRANCISCO CO: CUPA Facility Listing
Cupa facilities

Date of Government Version: 02/01/2024
Date Data Arrived at EDR: 02/01/2024
Date Made Active in Reports: 04/24/2024
Number of Days to Update: 83

Source: San Francisco County Department of Environmental Health
Telephone: 415-252-3896
Last EDR Contact: 04/25/2024
Next Scheduled EDR Contact: 08/12/2024
Data Release Frequency: Varies

LUST SAN FRANCISCO: Local Oversite Facilities
A listing of leaking underground storage tank sites located in San Francisco county.

Date of Government Version: 09/19/2008
Date Data Arrived at EDR: 09/19/2008
Date Made Active in Reports: 09/29/2008
Number of Days to Update: 10

Source: Department Of Public Health San Francisco County
Telephone: 415-252-3920
Last EDR Contact: 04/25/2024
Next Scheduled EDR Contact: 08/12/2024
Data Release Frequency: No Update Planned

UST SAN FRANCISCO: Underground Storage Tank Information
Underground storage tank sites located in San Francisco county.

Date of Government Version: 02/01/2024
Date Data Arrived at EDR: 02/01/2024
Date Made Active in Reports: 04/24/2024
Number of Days to Update: 83

Source: Department of Public Health
Telephone: 415-252-3920
Last EDR Contact: 04/25/2024
Next Scheduled EDR Contact: 08/12/2024
Data Release Frequency: Quarterly

SAN FRANCISO COUNTY:

SAN FRANCISCO MAHER: Maher Ordinance Property Listing
a listing of properties that fall within a Maher Ordinance, for all of San Francisco

Date of Government Version: 04/15/2024
Date Data Arrived at EDR: 04/16/2024
Date Made Active in Reports: 07/15/2024
Number of Days to Update: 90

Source: San Francisco Planning
Telephone: 628-652-7483
Last EDR Contact: 04/16/2024
Next Scheduled EDR Contact: 07/29/2024
Data Release Frequency: Varies

SAN JOAQUIN COUNTY:

UST SAN JOAQUIN: San Joaquin Co. UST
A listing of underground storage tank locations in San Joaquin county.

Date of Government Version: 06/22/2018
Date Data Arrived at EDR: 06/26/2018
Date Made Active in Reports: 07/11/2018
Number of Days to Update: 15

Source: Environmental Health Department
Telephone: N/A
Last EDR Contact: 06/06/2024
Next Scheduled EDR Contact: 09/23/2024
Data Release Frequency: Semi-Annually

SAN LUIS OBISPO COUNTY:

CUPA SAN LUIS OBISPO: CUPA Facility List
Cupa Facility List.

Date of Government Version: 02/14/2024
Date Data Arrived at EDR: 02/14/2024
Date Made Active in Reports: 05/02/2024
Number of Days to Update: 78

Source: San Luis Obispo County Public Health Department
Telephone: 805-781-5596
Last EDR Contact: 05/09/2024
Next Scheduled EDR Contact: 08/26/2024
Data Release Frequency: Varies

SAN MATEO COUNTY:

BI SAN MATEO: Business Inventory
List includes Hazardous Materials Business Plan, hazardous waste generators, and underground storage tanks.

Date of Government Version: 02/20/2020
Date Data Arrived at EDR: 02/20/2020
Date Made Active in Reports: 04/24/2020
Number of Days to Update: 64

Source: San Mateo County Environmental Health Services Division
Telephone: 650-363-1921
Last EDR Contact: 06/06/2024
Next Scheduled EDR Contact: 09/16/2024
Data Release Frequency: Annually

LUST SAN MATEO: Fuel Leak List
A listing of leaking underground storage tank sites located in San Mateo county.

Date of Government Version: 03/29/2019
Date Data Arrived at EDR: 03/29/2019
Date Made Active in Reports: 05/29/2019
Number of Days to Update: 61

Source: San Mateo County Environmental Health Services Division
Telephone: 650-363-1921
Last EDR Contact: 05/31/2024
Next Scheduled EDR Contact: 09/16/2024
Data Release Frequency: Semi-Annually

SANTA BARBARA COUNTY:

CUPA SANTA BARBARA: CUPA Facility Listing
CUPA Program Listing from the Environmental Health Services division.

Date of Government Version: 09/08/2011
Date Data Arrived at EDR: 09/09/2011
Date Made Active in Reports: 10/07/2011
Number of Days to Update: 28

Source: Santa Barbara County Public Health Department
Telephone: 805-686-8167
Last EDR Contact: 05/09/2024
Next Scheduled EDR Contact: 08/26/2024
Data Release Frequency: No Update Planned

SANTA CLARA COUNTY:

CUPA SANTA CLARA: Cupa Facility List
Cupa facility list

Date of Government Version: 02/21/2024
Date Data Arrived at EDR: 02/22/2024
Date Made Active in Reports: 05/08/2024
Number of Days to Update: 76

Source: Department of Environmental Health
Telephone: 408-918-1973
Last EDR Contact: 05/09/2024
Next Scheduled EDR Contact: 08/26/2024
Data Release Frequency: Varies

HIST LUST SANTA CLARA: HIST LUST - Fuel Leak Site Activity Report
A listing of open and closed leaking underground storage tanks. This listing is no longer updated by the county. Leaking underground storage tanks are now handled by the Department of Environmental Health.

Date of Government Version: 03/29/2005
Date Data Arrived at EDR: 03/30/2005
Date Made Active in Reports: 04/21/2005
Number of Days to Update: 22

Source: Santa Clara Valley Water District
Telephone: 408-265-2600
Last EDR Contact: 03/23/2009
Next Scheduled EDR Contact: 06/22/2009
Data Release Frequency: No Update Planned

LUST SANTA CLARA: LOP Listing
A listing of leaking underground storage tanks located in Santa Clara county.

Date of Government Version: 03/03/2014
Date Data Arrived at EDR: 03/05/2014
Date Made Active in Reports: 03/18/2014
Number of Days to Update: 13

Source: Department of Environmental Health
Telephone: 408-918-3417
Last EDR Contact: 05/17/2024
Next Scheduled EDR Contact: 09/02/2024
Data Release Frequency: No Update Planned

SANTA CRUZ COUNTY:

CUPA SANTA CRUZ: CUPA Facility List
CUPA facility listing.

Date of Government Version: 01/21/2017
Date Data Arrived at EDR: 02/22/2017
Date Made Active in Reports: 05/23/2017
Number of Days to Update: 90

Source: Santa Cruz County Environmental Health
Telephone: 831-464-2761
Last EDR Contact: 05/09/2024
Next Scheduled EDR Contact: 08/26/2024
Data Release Frequency: Varies

SITE MIT SANTA CRUZ: Site Mitigation Santa Cruz County List
Sites may become contaminated with toxic chemicals through illegal dumping or disposal, from leaking underground storage tanks, or through industrial or commercial activities.The goal of the site mitigation program is to protect the public health and the environment while facilitating completion of contaminated site clean-up projects in a timely manner.

Date of Government Version: 12/03/2018
Date Data Arrived at EDR: 06/23/2023
Date Made Active in Reports: 07/13/2023
Number of Days to Update: 20

Source: Santa Cruz Environmental Health Services
Telephone: 831-454-2761
Last EDR Contact: 05/09/2024
Next Scheduled EDR Contact: 08/26/2024
Data Release Frequency: Varies

SHASTA COUNTY:

CUPA SHASTA: CUPA Facility List
Cupa Facility List.

Date of Government Version: 06/15/2017
Date Data Arrived at EDR: 06/19/2017
Date Made Active in Reports: 08/09/2017
Number of Days to Update: 51

Source: Shasta County Department of Resource Management
Telephone: 530-225-5789
Last EDR Contact: 05/09/2024
Next Scheduled EDR Contact: 08/26/2024
Data Release Frequency: Varies

SOLANO COUNTY:

LUST SOLANO: Leaking Underground Storage Tanks
A listing of leaking underground storage tank sites located in Solano county.

Date of Government Version: 06/04/2019
Date Data Arrived at EDR: 06/06/2019
Date Made Active in Reports: 08/13/2019
Number of Days to Update: 68

Source: Solano County Department of Environmental Management
Telephone: 707-784-6770
Last EDR Contact: 05/22/2024
Next Scheduled EDR Contact: 09/09/2024
Data Release Frequency: Quarterly

UST SOLANO: Underground Storage Tanks
Underground storage tank sites located in Solano county.

Date of Government Version: 09/15/2021
Date Data Arrived at EDR: 09/16/2021
Date Made Active in Reports: 12/09/2021
Number of Days to Update: 84

Source: Solano County Department of Environmental Management
Telephone: 707-784-6770
Last EDR Contact: 05/22/2024
Next Scheduled EDR Contact: 09/09/2024
Data Release Frequency: Quarterly

SONOMA COUNTY:

CUPA SONOMA: Cupa Facility List
Cupa Facility list

Date of Government Version: 07/02/2021
Date Data Arrived at EDR: 07/06/2021
Date Made Active in Reports: 07/14/2021
Number of Days to Update: 8

Source: County of Sonoma Fire & Emergency Services Department
Telephone: 707-565-1174
Last EDR Contact: 06/13/2024
Next Scheduled EDR Contact: 09/30/2024
Data Release Frequency: Varies

LUST SONOMA: Leaking Underground Storage Tank Sites
A listing of leaking underground storage tank sites located in Sonoma county.

Date of Government Version: 06/30/2021
Date Data Arrived at EDR: 06/30/2021
Date Made Active in Reports: 09/24/2021
Number of Days to Update: 86

Source: Department of Health Services
Telephone: 707-565-6565
Last EDR Contact: 06/13/2024
Next Scheduled EDR Contact: 09/30/2024
Data Release Frequency: Quarterly

STANISLAUS COUNTY:

CUPA STANISLAUS: CUPA Facility List
Cupa facility list

Date of Government Version: 02/08/2022
Date Data Arrived at EDR: 02/10/2022
Date Made Active in Reports: 05/04/2022
Number of Days to Update: 83

Source: Stanislaus County Department of Ennvironmental Protection
Telephone: 209-525-6751
Last EDR Contact: 07/03/2024
Next Scheduled EDR Contact: 10/21/2024
Data Release Frequency: Varies

SUTTER COUNTY:

UST SUTTER: Underground Storage Tanks
Underground storage tank sites located in Sutter county.

Date of Government Version: 08/03/2023
Date Data Arrived at EDR: 08/24/2023
Date Made Active in Reports: 09/12/2023
Number of Days to Update: 19

Source: Sutter County Environmental Health Services
Telephone: 530-822-7500
Last EDR Contact: 05/22/2024
Next Scheduled EDR Contact: 09/09/2024
Data Release Frequency: Semi-Annually

TEHAMA COUNTY:

CUPA TEHAMA: CUPA Facility List
Cupa facilities

Date of Government Version: 12/05/2023
Date Data Arrived at EDR: 02/01/2024
Date Made Active in Reports: 02/28/2024
Number of Days to Update: 27

Source: Tehama County Department of Environmental Health
Telephone: 530-527-8020
Last EDR Contact: 06/06/2024
Next Scheduled EDR Contact: 08/12/2024
Data Release Frequency: Varies

TRINITY COUNTY:

CUPA TRINITY: CUPA Facility List
Cupa facility list

Date of Government Version: 04/15/2024
Date Data Arrived at EDR: 04/17/2024
Date Made Active in Reports: 07/12/2024
Number of Days to Update: 86

Source: Department of Toxic Substances Control
Telephone: 760-352-0381
Last EDR Contact: 07/10/2024
Next Scheduled EDR Contact: 10/28/2024
Data Release Frequency: Varies

TULARE COUNTY:

CUPA TULARE: CUPA Facility List
Cupa program facilities

Date of Government Version: 10/07/2022
Date Data Arrived at EDR: 10/07/2022
Date Made Active in Reports: 12/21/2022
Number of Days to Update: 75

Source: Tulare County Environmental Health Services Division
Telephone: 559-624-7400
Last EDR Contact: 04/25/2024
Next Scheduled EDR Contact: 08/12/2024
Data Release Frequency: Varies

TUOLUMNE COUNTY:

CUPA TUOLUMNE: CUPA Facility List
Cupa facility list

Date of Government Version: 04/23/2018
Date Data Arrived at EDR: 04/25/2018
Date Made Active in Reports: 06/25/2018
Number of Days to Update: 61

Source: Divison of Environmental Health
Telephone: 209-533-5633
Last EDR Contact: 07/10/2024
Next Scheduled EDR Contact: 10/28/2024
Data Release Frequency: Varies

VENTURA COUNTY:

BWT VENTURA: Business Plan, Hazardous Waste Producers, and Operating Underground Tanks
The BWT list indicates by site address whether the Environmental Health Division has Business Plan (B), Waste Producer (W), and/or Underground Tank (T) information.

Date of Government Version: 12/26/2023
Date Data Arrived at EDR: 01/24/2024
Date Made Active in Reports: 04/08/2024
Number of Days to Update: 75

Source: Ventura County Environmental Health Division
Telephone: 805-654-2813
Last EDR Contact: 07/15/2024
Next Scheduled EDR Contact: 10/28/2024
Data Release Frequency: Quarterly

LF VENTURA: Inventory of Illegal Abandoned and Inactive Sites
Ventura County Inventory of Closed, Illegal Abandoned, and Inactive Sites.

Date of Government Version: 12/01/2011
Date Data Arrived at EDR: 12/01/2011
Date Made Active in Reports: 01/19/2012
Number of Days to Update: 49

Source: Environmental Health Division
Telephone: 805-654-2813
Last EDR Contact: 06/20/2024
Next Scheduled EDR Contact: 10/07/2024
Data Release Frequency: No Update Planned

LUST VENTURA: Listing of Underground Tank Cleanup Sites
Ventura County Underground Storage Tank Cleanup Sites (LUST).

Date of Government Version: 05/29/2008
Date Data Arrived at EDR: 06/24/2008
Date Made Active in Reports: 07/31/2008
Number of Days to Update: 37

Source: Environmental Health Division
Telephone: 805-654-2813
Last EDR Contact: 05/02/2024
Next Scheduled EDR Contact: 08/19/2024
Data Release Frequency: No Update Planned

MED WASTE VENTURA: Medical Waste Program List
To protect public health and safety and the environment from potential exposure to disease causing agents, the Environmental Health Division Medical Waste Program regulates the generation, handling, storage, treatment and disposal of medical waste throughout the County.

Date of Government Version: 12/26/2023
Date Data Arrived at EDR: 01/23/2024
Date Made Active in Reports: 04/09/2024
Number of Days to Update: 77

Source: Ventura County Resource Management Agency
Telephone: 805-654-2813
Last EDR Contact: 07/15/2024
Next Scheduled EDR Contact: 10/28/2024
Data Release Frequency: Quarterly

UST VENTURA: Underground Tank Closed Sites List
Ventura County Operating Underground Storage Tank Sites (UST)/Underground Tank Closed Sites List.

Date of Government Version: 02/27/2024
Date Data Arrived at EDR: 03/05/2024
Date Made Active in Reports: 05/29/2024
Number of Days to Update: 85

Source: Environmental Health Division
Telephone: 805-654-2813
Last EDR Contact: 06/04/2024
Next Scheduled EDR Contact: 09/16/2024
Data Release Frequency: Quarterly

YOLO COUNTY:

UST YOLO: Underground Storage Tank Comprehensive Facility Report
Underground storage tank sites located in Yolo county.

Date of Government Version: 03/22/2024
Date Data Arrived at EDR: 04/04/2024
Date Made Active in Reports: 06/27/2024
Number of Days to Update: 84

Source: Yolo County Department of Health
Telephone: 530-666-8646
Last EDR Contact: 06/20/2024
Next Scheduled EDR Contact: 10/07/2024
Data Release Frequency: Annually

YUBA COUNTY:

CUPA YUBA: CUPA Facility List
CUPA facility listing for Yuba County.

Date of Government Version: 04/19/2024
Date Data Arrived at EDR: 04/23/2024
Date Made Active in Reports: 07/15/2024
Number of Days to Update: 83

Source: Yuba County Environmental Health Department
Telephone: 530-749-7523
Last EDR Contact: 04/19/2024
Next Scheduled EDR Contact: 08/05/2024
Data Release Frequency: Varies

R D B

Depending on the geographic area covered by this report, the data provided in these specialty databases may or may not be complete. For example, the existence of wetlands information data in a specific report does not mean that all wetlands in the area covered by the report are included. Moreover, the absence of any reported wetlands information does not necessarily mean that wetlands do not exist in the area covered by the report.

CT MANIFEST: Hazardous Waste Manifest Data
Facility and manifest data. Manifest is a document that lists and tracks hazardous waste from the generator through transporters to a tsd facility.

Date of Government Version: 02/05/2024
Date Data Arrived at EDR: 02/06/2024
Date Made Active in Reports: 04/25/2024
Number of Days to Update: 79

Source: Department of Energy & Environmental Protection
Telephone: 860-424-3375
Last EDR Contact: 05/07/2024
Next Scheduled EDR Contact: 08/19/2024
Data Release Frequency: No Update Planned

NJ MANIFEST: Manifest Information
Hazardous waste manifest information.

Date of Government Version: 12/31/2018
Date Data Arrived at EDR: 04/10/2019
Date Made Active in Reports: 05/16/2019
Number of Days to Update: 36

Source: Department of Environmental Protection
Telephone: N/A
Last EDR Contact: 06/26/2024
Next Scheduled EDR Contact: 10/14/2024
Data Release Frequency: Annually

NY MANIFEST: Facility and Manifest Data
Manifest is a document that lists and tracks hazardous waste from the generator through transporters to a TSD facility.

Date of Government Version: 12/31/2019
Date Data Arrived at EDR: 11/30/2023
Date Made Active in Reports: 12/01/2023
Number of Days to Update: 1

Source: Department of Environmental Conservation
Telephone: 518-402-8651
Last EDR Contact: 04/25/2024
Next Scheduled EDR Contact: 08/05/2024
Data Release Frequency: Quarterly

PA MANIFEST: Manifest Information
Hazardous waste manifest information.

Date of Government Version: 06/30/2018
Date Data Arrived at EDR: 07/19/2019
Date Made Active in Reports: 09/10/2019
Number of Days to Update: 53

Source: Department of Environmental Protection
Telephone: 717-783-8990
Last EDR Contact: 07/03/2024
Next Scheduled EDR Contact: 10/21/2024
Data Release Frequency: Annually

RI MANIFEST: Manifest information
Hazardous waste manifest information

Date of Government Version: 12/31/2020
Date Data Arrived at EDR: 11/30/2021
Date Made Active in Reports: 02/18/2022
Number of Days to Update: 80

Source: Department of Environmental Management
Telephone: 401-222-2797
Last EDR Contact: 05/13/2024
Next Scheduled EDR Contact: 08/26/2024
Data Release Frequency: Annually

WI MANIFEST: Manifest Information
Hazardous waste manifest information.

Date of Government Version: 05/31/2018
Date Data Arrived at EDR: 06/19/2019
Date Made Active in Reports: 09/03/2019
Number of Days to Update: 76

Source: Department of Natural Resources
Telephone: N/A
Last EDR Contact: 06/03/2024
Next Scheduled EDR Contact: 09/16/2024
Data Release Frequency: Annually

Oil/Gas Pipelines
Source: Endeavor Business Media
Petroleum Bundle (Crude Oil, Refined Products, Petrochemicals, Gas Liquids (LPG/NGL), and Specialty Gases (Miscellaneous)) N = Natural Gas Bundle (Natural Gas, Gas Liquids (LPG/NGL), and Specialty Gases (Miscellaneous)). This map includes information copyrighted by Endeavor Business Media. This information is provided on a best effort basis and Endeavor Business Media does not guarantee its accuracy nor warrant its fitness for any particular purpose. Such information has been reprinted with the permission of Endeavor Business Media.

Electric Power Transmission Line Data
Source: Endeavor Business Media
This map includes information copyrighted by Endeavor Business Media. This information is provided on a best effort basis and Endeavor Business Media does not guarantee its accuracy nor warrant its fitness for any particular purpose. Such information has been reprinted with the permission of Endeavor Business Media.

Sensitive Receptors: There are individuals deemed sensitive receptors due to their fragile immune systems and special sensitivity to environmental discharges. These sensitive receptors typically include the elderly, the sick, and children. While the location of all sensitive receptors cannot be determined, EDR indicates those buildings and facilities - schools, daycares, hospitals, medical centers, and nursing homes - where individuals who are sensitive receptors are likely to be located.

AHA Hospitals:
Source: American Hospital Association, Inc.
Telephone: 312-280-5991
The database includes a listing of hospitals based on the American Hospital Association's annual survey of hospitals.

Medical Centers: Provider of Services Listing
Source: Centers for Medicare & Medicaid Services
Telephone: 410-786-3000
A listing of hospitals with Medicare provider number, produced by Centers of Medicare & Medicaid Services, a federal agency within the U.S. Department of Health and Human Services.

Nursing Homes
Source: National Institutes of Health
Telephone: 301-594-6248
Information on Medicare and Medicaid certified nursing homes in the United States.

Public Schools
Source: National Center for Education Statistics
Telephone: 202-502-7300
The National Center for Education Statistics' primary database on elementary and secondary public education in the United States. It is a comprehensive, annual, national statistical database of all public elementary and secondary schools and school districts, which contains data that are comparable across all states.

Private Schools
Source: National Center for Education Statistics
Telephone: 202-502-7300
The National Center for Education Statistics' primary database on private school locations in the United States.

Daycare Centers: Licensed Facilities
Source: Department of Social Services
Telephone: 916-657-4041

Flood Zone Data: This data was obtained from the Federal Emergency Management Agency (FEMA). It depicts 100-year and 500-year flood zones as defined by FEMA. It includes the National Flood Hazard Layer (NFHL) which incorporates Flood Insurance Rate Map (FIRM) data and Q3 data from FEMA in areas not covered by NFHL.
Source: FEMA
Telephone: 877-336-2627
Date of Government Version: 2003, 2015

NWI: National Wetlands Inventory. This data, available in select counties across the country, was obtained by EDR in 2002, 2005, 2010 and 2015 from the U.S. Fish and Wildlife Service.

State Wetlands Data: Wetland Inventory
Source: Department of Fish and Wildlife
Telephone: 916-445-0411

Current USGS 7.5 Minute Topographic Map
Source: U.S. Geological Survey

R D DDR RM

© 2015 TomTom North America, Inc. All rights reserved. This material is proprietary and the subject of copyright protection and other intellectual property rights owned by or licensed to Tele Atlas North America, Inc. The use of this material is subject to the terms of a license agreement. You will be held liable for any unauthorized copying or disclosure of this material.

R R R DDR

LONE OAK BARSTOW LLC
25538 W. MAIN STREET
BARSTOW, CA 92311

R R R RD

Latitude (North):	34.879472 - 34˚ 52’ 46.10’’
Longitude (West):	117.10464 - 117˚ 6’ 16.70’’
Universal Tranverse Mercator:	Zone 11
UTM X (Meters):	490437.2
UTM Y (Meters):	3859485.0
Elevation:	2243 ft. above sea level

R M

Target Property Map:	50005276 BARSTOW, CA
Version Date:	2021
Southeast Map:	50005277 BARSTOW SE, CA
Version Date:	2021
Southwest Map:	50004542 HODGE, CA
Version Date:	2021
Northwest Map:	50004541 HINKLEY, CA
Version Date:	2021

EDR’s GeoCheck Physical Setting Source Addendum is provided to assist the environmental professional in forming an opinion about the impact of potential contaminant migration.

Assessment of the impact of contaminant migration generally has two principle investigative components:

1. Groundwater flow direction, and
2. Groundwater flow velocity.

Groundwater flow direction may be impacted by surface topography, hydrology, hydrogeology, characteristics of the soil, and nearby wells. Groundwater flow velocity is generally impacted by the nature of the geologic strata.

□R□□□D□ □□□R□□□□ □D□R□□□□□□□□□□□RM□□□□□

Groundwater flow direction for a particular site is best determined by a qualified environmental professional using site-specific well data. If such data is not reasonably ascertainable, it may be necessary to rely on other sources of information, such as surface topographic information, hydrologic information, hydrogeologic data collected on nearby properties, and regional groundwater flow information (from deep aquifers).

□□□□□R□□□□□□□□□□RM□□□□□

Surface topography may be indicative of the direction of surficial groundwater flow. This information can be used to assist the environmental professional in forming an opinion about the impact of nearby contaminated properties or, should contamination exist on the target property, what downgradient sites might be impacted.

□□R□ □□□□R□ □□R□□□□□ □□ □R□□□□

General Topographic Gradient: General NNW

□□RR□□□D□□□□□□□R□□□□□□□□□□□□□□□R□□□□□

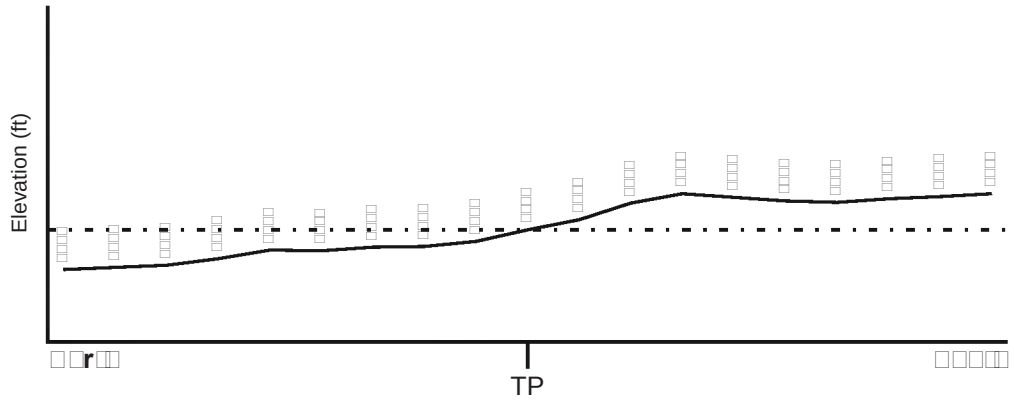

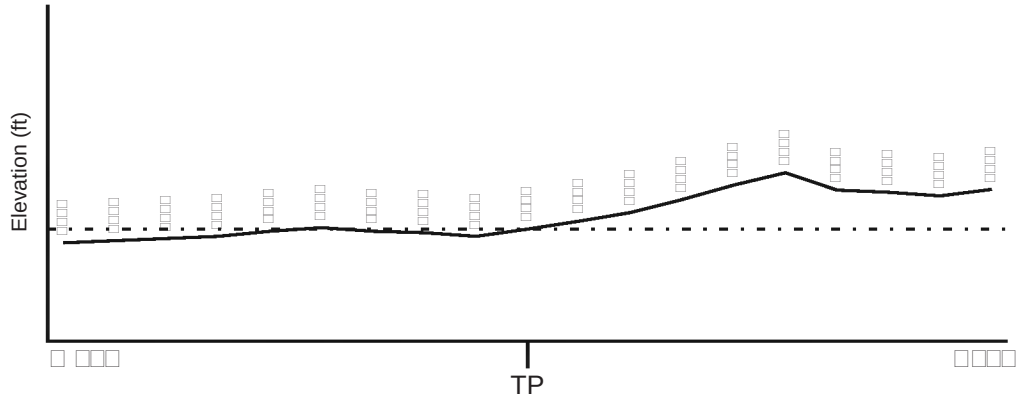

□□r□□□□□r□□□r□□□□□□□□□□□□□□□□□□□

□□DR□□□□□□□□□□RM□□□□□

Surface water can act as a hydrologic barrier to groundwater flow. Such hydrologic information can be used to assist the environmental professional in forming an opinion about the impact of nearby contaminated properties or, should contamination exist on the target property, what downgradient sites might be impacted.

Refer to the Physical Setting Source Map following this summary for hydrologic information (major waterways and bodies of water).

□□M□□□□□□D□□□□

Flood Plain Panel at Target Property	FEMA Source Type
06071C3915H	FEMA FIRM Flood data

Additional Panels in search area:	FEMA Source Type
06071C4526H	FEMA FIRM Flood data
06071C4527H	FEMA FIRM Flood data

□□□□□□□□□ □□□□□D□□□□□□□R□

NWI Quad at Target Property	NWI Electronic Data Coverage
NOT AVAILABLE	YES - refer to the Overview Map and Detail Map

□□DR□□□□□□□□□□□RM□□□□□

Hydrogeologic information obtained by installation of wells on a specific site can often be an indicator of groundwater flow direction in the immediate area. Such hydrogeologic information can be used to assist the environmental professional in forming an opinion about the impact of nearby contaminated properties or, should contamination exist on the target property, what downgradient sites might be impacted.

Site-Specific Hydrogeological Data*:

Search Radius:	1.25 miles
Status:	Not found

□□□□□□□□®

Search Radius: 1.000 Mile.

EDR has developed the AQUIFLOW Information System to provide data on the general direction of groundwater flow at specific points. EDR has reviewed reports submitted by environmental professionals to regulatory authorities at select sites and has extracted the date of the report, groundwater flow direction as determined hydrogeologically, and the depth to water table.

MAP ID	LOCATION FROM TP	GENERAL DIRECTION GROUNDWATER FLOW
Not Reported		

* ©1996 Site−specific hydrogeological data gathered by CERCLIS Alerts, Inc., Bainbridge Island, WA. All rights reserved. All of the information and opinions presented are those of the cited EPA report(s), which were completed under a Comprehensive Environmental Response Compensation and Liability Information System (CERCLIS) investigation.

Groundwater Flow Velocity

Groundwater flow velocity information for a particular site is best determined by a qualified environmental professional using site specific geologic and soil strata data. If such data are not reasonably ascertainable, it may be necessary to rely on other sources of information, including geologic age identification, rock stratigraphic unit and soil characteristics data collected on nearby properties and regional soil information. In general, contaminant plumes move more quickly through sandy-gravelly types of soils than silty-clayey types of soils.

Geologic Information

Geologic information can be used by the environmental professional in forming an opinion about the relative speed at which contaminant migration may be occurring.

Era:	Cenozoic	Category:	Stratifed Sequence
System:	Quaternary		
Series:	Quaternary		
Code:	Q *(decoded above as Era, System & Series)*		

Geologic Age and Rock Stratigraphic Unit Source: P.G. Schruben, R.E. Arndt and W.J. Bawiec, Geology of the Conterminous U.S. at 1:2,500,000 Scale - a digital representation of the 1974 P.B. King and H.M. Beikman Map, USGS Digital Data Series DDS - 11 (1994).

SSURGO SOIL MAP - 7708135.1s

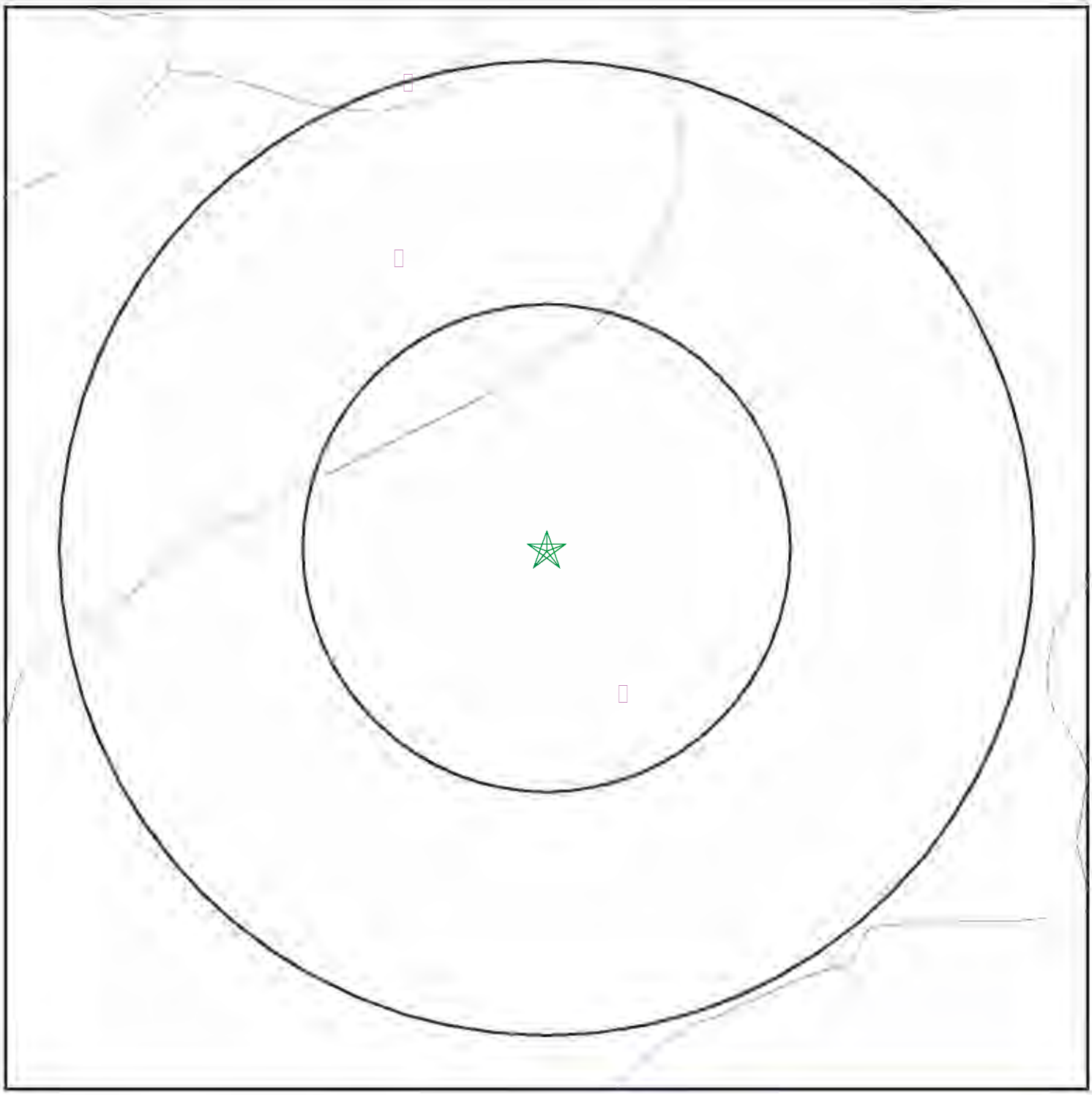

★ Target Property

SSURGO Soil

Water

SITE NAME:	Lone Oak Barstow LLC	CLIENT:	TRC Environmental Consultants
ADDRESS:	25538 W. Main Street Barstow CA 92311	CONTACT:	Jose Maldonado
		INQUIRY #:	7708135.1s
LAT/LONG:	34.879472 / 117.10464	DATE:	July 16, 2024 4:25 pm

Copyright © 2024 EDR, Inc. © 2015 TomTom Rel. 2015.

[illegible]®[illegible]R[illegible]MMR

D[illegible]M[illegible]R[illegible]R[illegible]R[illegible]R[illegible]R[illegible]

The U.S. Department of Agriculture's (USDA) Soil Conservation Service (SCS) leads the National Cooperative Soil Survey (NCSS) and is responsible for collecting, storing, maintaining and distributing soil survey information for privately owned lands in the United States. A soil map in a soil survey is a representation of soil patterns in a landscape. The following information is based on Soil Conservation Service SSURGO data.

[illegible]M[illegible]D[illegible]

Soil Component Name: Cajon

Soil Surface Texture: sand

Hydrologic Group: Class A - High infiltration rates. Soils are deep, well drained to excessively drained sands and gravels.

Soil Drainage Class: Somewhat excessively drained

Hydric Status: Not hydric

Corrosion Potential - Uncoated Steel: Moderate

Depth to Bedrock Min: > 0 inches

Depth to Watertable Min: > 0 inches

[illegible]r[illegible]r[illegible]							
	B[illegible]d[illegible]r[illegible]			[illegible]		[illegible]r[illegible]d [illegible]dr[illegible] [illegible]d[illegible] [illegible]r[illegible]	[illegible]R[illegible] [illegible]
[illegible]r	[illegible]r	[illegible]r	[illegible]r[illegible]	[illegible]r[illegible]	[illegible]d[illegible]		
1	0 inches	5 inches	sand	Granular materials (35 pct. or less passing No. 200), Fine Sand.	COARSE-GRAINED SOILS, Sands, Clean Sands, Poorly graded sand. COARSE-GRAINED SOILS, Sands, Sands with fines, Silty Sand.	Max: 141 Min: 42	Max: 8.4 Min: 7.4
2	5 inches	25 inches	sand	Granular materials (35 pct. or less passing No. 200), Fine Sand.	COARSE-GRAINED SOILS, Sands, Clean Sands, Poorly graded sand. COARSE-GRAINED SOILS, Sands, Sands with fines, Silty Sand.	Max: 141 Min: 42	Max: 8.4 Min: 7.4
3	25 inches	59 inches	stratified gravelly sand to sand	Granular materials (35 pct. or less passing No. 200), Fine Sand.	COARSE-GRAINED SOILS, Sands, Clean Sands, Poorly graded sand. COARSE-GRAINED SOILS, Sands, Sands with fines, Silty Sand.	Max: 141 Min: 42	Max: 8.4 Min: 7.4

[illegible]M[illegible]D[illegible]

Soil Component Name: CAJON

Soil Surface Texture:
Hydrologic Group: Class A - High infiltration rates. Soils are deep, well drained to excessively drained sands and gravels.

Soil Drainage Class: Somewhat excessively drained

Hydric Status: Not hydric

Corrosion Potential - Uncoated Steel: Moderate

Depth to Bedrock Min: > 0 inches

Depth to Watertable Min: > 0 inches

[illegible]r[illegible]r[illegible]							
	B[illegible]d[illegible]r[illegible]			[illegible]		[illegible]r[illegible]d [illegible]dr[illegible] [illegible]d[illegible] [illegible]r[illegible]	[illegible]R[illegible]
[illegible]r	[illegible]r	[illegible]r	[illegible]r[illegible]	[illegible]r[illegible]	[illegible]d[illegible]		
1	0 inches	7 inches		Not reported	Not reported	Max: 141 Min: 42	Max: 8.4 Min: 7.4
2	7 inches	25 inches		Not reported	Not reported	Max: 141 Min: 42	Max: 8.4 Min: 7.4
3	25 inches	44 inches		Not reported	Not reported	Max: 141 Min: 42	Max: 8.4 Min: 7.4
4	44 inches	59 inches		Not reported	Not reported	Max: 141 Min: 42	Max: 8.4 Min: 7.4

[illegible]R[illegible] [illegible]R[illegible]R[illegible]RD[illegible]

EDR Local/Regional Water Agency records provide water well information to assist the environmental professional in assessing sources that may impact ground water flow direction, and in forming an opinion about the impact of contaminant migration on nearby drinking water wells.

[illegible]R[illegible]D[illegible]RM[illegible]

DATABASE	SEARCH DISTANCE (miles)
Federal USGS	1.000
Federal FRDS PWS	Nearest PWS within 1 mile
State Database	1.000

□□□□□□□□®□□□□□□□□

D B RM

MAP ID	WELL ID	LOCATION FROM TP
F30	CADWR9000014077	1/2 - 1 Mile SW
F31	CADWR9000014078	1/2 - 1 Mile SW
G32	CAUSGSN00013484	1/2 - 1 Mile North
H34	CAUSGSN00001299	1/2 - 1 Mile North
H35	CADWR9000014425	1/2 - 1 Mile North
G37	CADWR9000014426	1/2 - 1 Mile North
I40	CAUSGSN00014421	1/2 - 1 Mile SW
I43	CADWR9000014068	1/2 - 1 Mile SW
J44	CAUSGSN00007351	1/2 - 1 Mile NNW
I45	CADWR0000025730	1/2 - 1 Mile SW
J46	CADWR0000030037	1/2 - 1 Mile NNW
J48	CADWR9000014405	1/2 - 1 Mile NNW
H49	8933	1/2 - 1 Mile North
J50	CADWR9000014412	1/2 - 1 Mile NNW
51	CADWR9000014203	1/2 - 1 Mile West

PHYSICAL SETTING SOURCE MAP - 7708135.1s

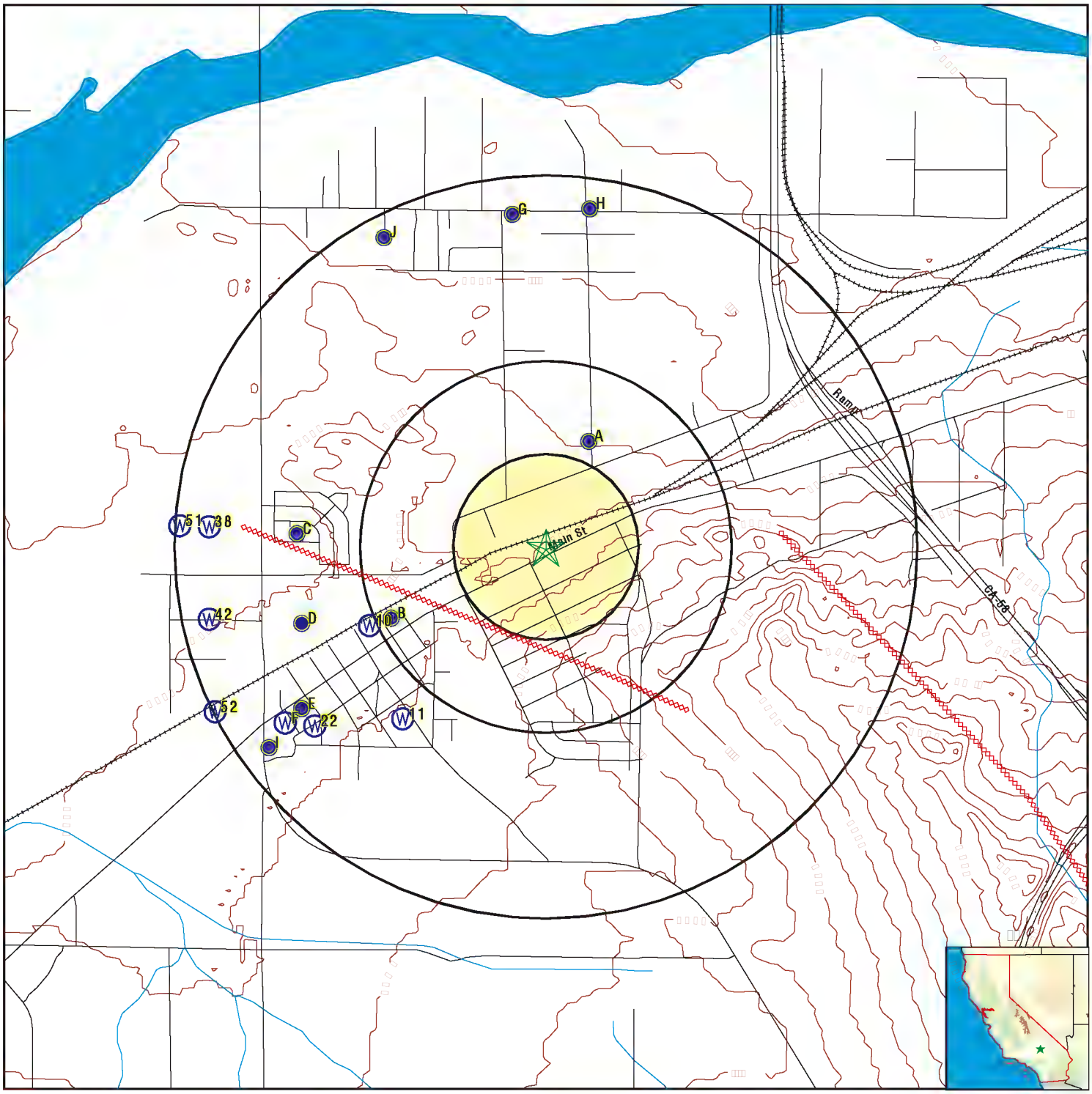

County Boundary
Major Roads
Contour Lines
Earthquake Fault Lines
Earthquake epicenter, Richter 5 or greater
Water Wells
Public Water Supply Wells
Cluster of Multiple Icons

0 1/4 1/2 1 Miles

Groundwater Flow Direction
GI Indeterminate Groundwater Flow at Location
GV Groundwater Flow Varies at Location
HD Closest Hydrogeological Data
Oil, gas or related wells

N

SITE NAME:	Lone Oak Barstow LLC	CLIENT:	TRC Environmental Consultants
ADDRESS:	25538 W. Main Street Barstow CA 92311	CONTACT:	Jose Maldonado
		INQUIRY #:	7708135.1s
LAT/LONG:	34.879472 / 117.10464	DATE:	July 16, 2024 4:25 pm

Copyright © 2024 EDR, Inc. © 2015 TomTom Rel. 2015.

Map ID
Direction
Distance
Elevation | Database | EDR ID Number

State Well #:	09N02W08J001S	Station ID:	29899
Well Name:	Not Reported	Basin Name:	Lower Mojave River Valley
Well Use:	Unknown	Well Type:	Unknown
Well Depth:	0	Well Completion Rpt #:	Not Reported

Organization ID:	USGS-CA		
Organization Name:	USGS California Water Science Center		
Monitor Location:	009N002W08J001S	Type:	Well
Description:	COMPUTER GENERATED LAT/LONG ACCURATE +/- 500 FT		
HUC:	18090208	Drainage Area:	Not Reported
Drainage Area Units:	Not Reported	Contrib Drainage Area:	Not Reported
Contrib Drainage Area Unts:	Not Reported	Aquifer:	Basin and Range basin-fill aquifers
Formation Type:	Not Reported	Aquifer Type:	Not Reported
Construction Date:	1958	Well Depth:	137
Well Depth Units:	ft	Well Hole Depth:	Not Reported
Well Hole Depth Units:	Not Reported		

Ground water levels,Number of Measurements:	1	Level reading date:	1958-09-30
Feet below surface:	Not Reported	Feet to sea level:	Not Reported
Note:	The site was dry (no water level recorded).		

Organization ID:	USGS-CA		
Organization Name:	USGS California Water Science Center		
Monitor Location:	009N002W08J002S	Type:	Well
Description:	COMPUTER GENERATED LAT/LONG ACCURATE +/- 500 FT		
HUC:	18090208	Drainage Area:	Not Reported
Drainage Area Units:	Not Reported	Contrib Drainage Area:	Not Reported
Contrib Drainage Area Unts:	Not Reported	Aquifer:	Basin and Range basin-fill aquifers
Formation Type:	Not Reported	Aquifer Type:	Not Reported
Construction Date:	1956	Well Depth:	83
Well Depth Units:	ft	Well Hole Depth:	Not Reported
Well Hole Depth Units:	Not Reported		

Map ID
Direction
Distance
Elevation | Database | EDR ID Number

B
D

Organization ID:	USGS-CA		
Organization Name:	USGS California Water Science Center		
Monitor Location:	009N002W17C003S	Type:	Well
Description:	COMPUTER GENERATED LAT/LONG ACCURATE +/- 500FT		
HUC:	18090208	Drainage Area:	Not Reported
Drainage Area Units:	Not Reported	Contrib Drainage Area:	Not Reported
Contrib Drainage Area Unts:	Not Reported	Aquifer:	Basin and Range basin-fill aquifers
Formation Type:	Not Reported	Aquifer Type:	Not Reported
Construction Date:	Not Reported	Well Depth:	Not Reported
Well Depth Units:	Not Reported	Well Hole Depth:	Not Reported
Well Hole Depth Units:	Not Reported		

B
D

Organization ID:	USGS-CA		
Organization Name:	USGS California Water Science Center		
Monitor Location:	009N002W17C005S	Type:	Well
Description:	COMPUTER GENERATED LAT/LONG ACCURATE +/- 500FT		
HUC:	18090208	Drainage Area:	Not Reported
Drainage Area Units:	Not Reported	Contrib Drainage Area:	Not Reported
Contrib Drainage Area Unts:	Not Reported	Aquifer:	Basin and Range basin-fill aquifers
Formation Type:	Not Reported	Aquifer Type:	Not Reported
Construction Date:	Not Reported	Well Depth:	125
Well Depth Units:	ft	Well Hole Depth:	Not Reported
Well Hole Depth Units:	Not Reported		

B
D

Organization ID:	USGS-CA		
Organization Name:	USGS California Water Science Center		
Monitor Location:	009N002W17C004S	Type:	Well
Description:	COMPUTER GENERATED LAT/LONG ACCURATE +/- 500FT		
HUC:	18090208	Drainage Area:	Not Reported
Drainage Area Units:	Not Reported	Contrib Drainage Area:	Not Reported
Contrib Drainage Area Unts:	Not Reported	Aquifer:	Basin and Range basin-fill aquifers
Formation Type:	Not Reported	Aquifer Type:	Not Reported
Construction Date:	Not Reported	Well Depth:	Not Reported
Well Depth Units:	Not Reported	Well Hole Depth:	Not Reported
Well Hole Depth Units:	Not Reported		

Ground water levels,Number of Measurements:	1	Level reading date:	1958-10-08
Feet below surface:	71.15	Feet to sea level:	Not Reported
Note:	Not Reported		

Map ID
Direction
Distance
Elevation | Database | EDR ID Number

B
D

Organization ID:	USGS-CA		
Organization Name:	USGS California Water Science Center		
Monitor Location:	009N002W17C001S	Type:	Well
Description:	COMPUTER GENERATED LAT/LONG ACCURATE +/- 500FT		
HUC:	18090208	Drainage Area:	Not Reported
Drainage Area Units:	Not Reported	Contrib Drainage Area:	Not Reported
Contrib Drainage Area Unts:	Not Reported	Aquifer:	Basin and Range basin-fill aquifers
Formation Type:	Not Reported	Aquifer Type:	Not Reported
Construction Date:	Not Reported	Well Depth:	Not Reported
Well Depth Units:	Not Reported	Well Hole Depth:	Not Reported
Well Hole Depth Units:	Not Reported		

Ground water levels,Number of Measurements:	2	Level reading date:	1958-10-02
Feet below surface:	74.43	Feet to sea level:	Not Reported
Note:	Not Reported		
Level reading date:	1954-08-15	Feet below surface:	68.70
Feet to sea level:	Not Reported	Note:	Not Reported

B
D

Organization ID:	USGS-CA		
Organization Name:	USGS California Water Science Center		
Monitor Location:	009N002W17C002S	Type:	Well
Description:	COMPUTER GENERATED LAT/LONG ACCURATE +/- 500FT		
HUC:	18090208	Drainage Area:	Not Reported
Drainage Area Units:	Not Reported	Contrib Drainage Area:	Not Reported
Contrib Drainage Area Unts:	Not Reported	Aquifer:	Basin and Range basin-fill aquifers
Formation Type:	Not Reported	Aquifer Type:	Not Reported
Construction Date:	Not Reported	Well Depth:	70
Well Depth Units:	ft	Well Hole Depth:	Not Reported
Well Hole Depth Units:	Not Reported		

B
D R

State Well #:	09N02W17C004S	Station ID:	12184
Well Name:	Not Reported	Basin Name:	Middle Mojave River Valley
Well Use:	Unknown	Well Type:	Unknown
Well Depth:	0	Well Completion Rpt #:	Not Reported

Map ID
Direction
Distance
Elevation | Database | EDR ID Number

State Well #:	09N02W17C001S	Station ID:	30018
Well Name:	Not Reported	Basin Name:	Middle Mojave River Valley
Well Use:	Unknown	Well Type:	Unknown
Well Depth:	0	Well Completion Rpt #:	Not Reported

Organization ID:	USGS-CA		
Organization Name:	USGS California Water Science Center		
Monitor Location:	009N002W17F001S	Type:	Well
Description:	COMPUTER GENERATED LAT/LONG ACCURATE +/- 500 FT		
HUC:	18090208	Drainage Area:	Not Reported
Drainage Area Units:	Not Reported	Contrib Drainage Area:	Not Reported
Contrib Drainage Area Unts:	Not Reported	Aquifer:	Basin and Range basin-fill aquifers
Formation Type:	Not Reported	Aquifer Type:	Not Reported
Construction Date:	Not Reported	Well Depth:	110
Well Depth Units:	ft	Well Hole Depth:	Not Reported
Well Hole Depth Units:	Not Reported		

Organization ID:	USGS-CA		
Organization Name:	USGS California Water Science Center		
Monitor Location:	009N002W08N001S	Type:	Well
Description:	COMPUTER GENERATED LAT/LONG ACCURATE +/- 500 FT		
HUC:	18090208	Drainage Area:	Not Reported
Drainage Area Units:	Not Reported	Contrib Drainage Area:	Not Reported
Contrib Drainage Area Unts:	Not Reported	Aquifer:	Basin and Range basin-fill aquifers
Formation Type:	Not Reported	Aquifer Type:	Not Reported
Construction Date:	Not Reported	Well Depth:	Not Reported
Well Depth Units:	Not Reported	Well Hole Depth:	Not Reported
Well Hole Depth Units:	Not Reported		

Ground water levels,Number of Measurements:	1	Level reading date:	1933-01-14
Feet below surface:	45	Feet to sea level:	Not Reported
Note:	Not Reported		

Map ID
Direction
Distance
Elevation | Database | EDR ID Number

D
Database | EDR ID Number

Organization ID:	USGS-CA		
Organization Name:	USGS California Water Science Center		
Monitor Location:	009N002W17D004S	Type:	Well
Description:	COMPUTER GENERATED LAT/LONG ACCURATE +/- 500FT		
HUC:	18090208	Drainage Area:	Not Reported
Drainage Area Units:	Not Reported	Contrib Drainage Area:	Not Reported
Contrib Drainage Area Unts:	Not Reported	Aquifer:	Basin and Range basin-fill aquifers
Formation Type:	Not Reported	Aquifer Type:	Not Reported
Construction Date:	Not Reported	Well Depth:	125
Well Depth Units:	ft	Well Hole Depth:	Not Reported
Well Hole Depth Units:	Not Reported		

D
Database | EDR ID Number

Organization ID:	USGS-CA		
Organization Name:	USGS California Water Science Center		
Monitor Location:	009N002W17D001S	Type:	Well
Description:	COMPUTER GENERATED LAT/LONG ACCURATE +/- 500FT		
HUC:	18090208	Drainage Area:	Not Reported
Drainage Area Units:	Not Reported	Contrib Drainage Area:	Not Reported
Contrib Drainage Area Unts:	Not Reported	Aquifer:	Basin and Range basin-fill aquifers
Formation Type:	Not Reported	Aquifer Type:	Not Reported
Construction Date:	1953	Well Depth:	120
Well Depth Units:	ft	Well Hole Depth:	Not Reported
Well Hole Depth Units:	Not Reported		

D
Database | EDR ID Number

Organization ID:	USGS-CA		
Organization Name:	USGS California Water Science Center		
Monitor Location:	009N002W17D002S	Type:	Well
Description:	COMPUTER GENERATED LAT/LONG ACCURATE +/- 500FT		
HUC:	18090208	Drainage Area:	Not Reported
Drainage Area Units:	Not Reported	Contrib Drainage Area:	Not Reported
Contrib Drainage Area Unts:	Not Reported	Aquifer:	Basin and Range basin-fill aquifers
Formation Type:	Not Reported	Aquifer Type:	Not Reported
Construction Date:	1953	Well Depth:	122
Well Depth Units:	ft	Well Hole Depth:	Not Reported
Well Hole Depth Units:	Not Reported		

Map ID
Direction
Distance
Elevation | Database | EDR ID Number

D
Organization ID: USGS-CA
Organization Name: USGS California Water Science Center
Monitor Location: 009N002W17D003S | Type: Well
Description: COMPUTER GENERATED LAT/LONG ACCURATE +/- 500FT
HUC: 18090208 | Drainage Area: Not Reported
Drainage Area Units: Not Reported | Contrib Drainage Area: Not Reported
Contrib Drainage Area Unts: Not Reported | Aquifer: Basin and Range basin-fill aquifers
Formation Type: Not Reported | Aquifer Type: Not Reported
Construction Date: 1957 | Well Depth: 144
Well Depth Units: ft | Well Hole Depth: Not Reported
Well Hole Depth Units: Not Reported

Ground water levels,Number of Measurements: 1 | Level reading date: 1958-10-08
Feet below surface: 76.06 | Feet to sea level: Not Reported
Note: Not Reported

State Well #: 09N02W08N001S | Station ID: 12173
Well Name: Not Reported | Basin Name: Middle Mojave River Valley
Well Use: Unknown | Well Type: Unknown
Well Depth: 0 | Well Completion Rpt #: Not Reported

D
State Well #: 09N02W17D003S | Station ID: 12185
Well Name: Not Reported | Basin Name: Middle Mojave River Valley
Well Use: Unknown | Well Type: Unknown
Well Depth: 0 | Well Completion Rpt #: Not Reported

Organization ID: USGS-CA
Organization Name: USGS California Water Science Center
Monitor Location: 009N002W17E005S | Type: Well
Description: COMPUTER GENERATED LAT/LONG ACCURATE +/- 500FT
HUC: 18090208 | Drainage Area: Not Reported
Drainage Area Units: Not Reported | Contrib Drainage Area: Not Reported
Contrib Drainage Area Unts: Not Reported | Aquifer: Basin and Range basin-fill aquifers
Formation Type: Not Reported | Aquifer Type: Not Reported

Construction Date:	Not Reported	Well Depth:	110
Well Depth Units:	ft	Well Hole Depth:	Not Reported
Well Hole Depth Units:	Not Reported		

D

M

r

Organization ID:	USGS-CA		
Organization Name:	USGS California Water Science Center		
Monitor Location:	009N002W17E008S	Type:	Well
Description:	COMPUTER GENERATED LAT/LONG ACCURATE +/- 500FT		
HUC:	18090208	Drainage Area:	Not Reported
Drainage Area Units:	Not Reported	Contrib Drainage Area:	Not Reported
Contrib Drainage Area Unts:	Not Reported	Aquifer:	Basin and Range basin-fill aquifers
Formation Type:	Not Reported	Aquifer Type:	Not Reported
Construction Date:	Not Reported	Well Depth:	Not Reported
Well Depth Units:	Not Reported	Well Hole Depth:	Not Reported
Well Hole Depth Units:	Not Reported		

D

M

r

Organization ID:	USGS-CA		
Organization Name:	USGS California Water Science Center		
Monitor Location:	009N002W17E007S	Type:	Well
Description:	COMPUTER GENERATED LAT/LONG ACCURATE +/- 500FT		
HUC:	18090208	Drainage Area:	Not Reported
Drainage Area Units:	Not Reported	Contrib Drainage Area:	Not Reported
Contrib Drainage Area Unts:	Not Reported	Aquifer:	Basin and Range basin-fill aquifers
Formation Type:	Not Reported	Aquifer Type:	Not Reported
Construction Date:	Not Reported	Well Depth:	Not Reported
Well Depth Units:	Not Reported	Well Hole Depth:	Not Reported
Well Hole Depth Units:	Not Reported		

Ground water levels,Number of Measurements:	1	Level reading date:	1958-10-10
Feet below surface:	75.35	Feet to sea level:	Not Reported
Note:	Not Reported		

D

M

r

Organization ID:	USGS-CA		
Organization Name:	USGS California Water Science Center		
Monitor Location:	009N002W17E004S	Type:	Well
Description:	COMPUTER GENERATED LAT/LONG ACCURATE +/- 500FT		
HUC:	18090208	Drainage Area:	Not Reported
Drainage Area Units:	Not Reported	Contrib Drainage Area:	Not Reported
Contrib Drainage Area Unts:	Not Reported	Aquifer:	Basin and Range basin-fill aquifers
Formation Type:	Not Reported	Aquifer Type:	Not Reported
Construction Date:	Not Reported	Well Depth:	Not Reported

Well Depth Units:	Not Reported	Well Hole Depth:	Not Reported
Well Hole Depth Units:	Not Reported		

Ground water levels,Number of Measurements:	1	Level reading date:	1958-10-08
Feet below surface:	Not Reported	Feet to sea level:	Not Reported
Note:	The site was being pumped.		

D

M

r

Organization ID:	USGS-CA		
Organization Name:	USGS California Water Science Center		
Monitor Location:	009N002W17E002S	Type:	Well
Description:	COMPUTER GENERATED LAT/LONG ACCURATE +/- 500FT		
HUC:	18090208	Drainage Area:	Not Reported
Drainage Area Units:	Not Reported	Contrib Drainage Area:	Not Reported
Contrib Drainage Area Unts:	Not Reported	Aquifer:	Basin and Range basin-fill aquifers
Formation Type:	Not Reported	Aquifer Type:	Not Reported
Construction Date:	Not Reported	Well Depth:	Not Reported
Well Depth Units:	Not Reported	Well Hole Depth:	Not Reported
Well Hole Depth Units:	Not Reported		

Ground water levels,Number of Measurements:	1	Level reading date:	1958-10-08
Feet below surface:	Not Reported	Feet to sea level:	Not Reported
Note:	The site was being pumped.		

D

M

r

Organization ID:	USGS-CA		
Organization Name:	USGS California Water Science Center		
Monitor Location:	009N002W17E006S	Type:	Well
Description:	COMPUTER GENERATED LAT/LONG ACCURATE +/- 500FT		
HUC:	18090208	Drainage Area:	Not Reported
Drainage Area Units:	Not Reported	Contrib Drainage Area:	Not Reported
Contrib Drainage Area Unts:	Not Reported	Aquifer:	Basin and Range basin-fill aquifers
Formation Type:	Not Reported	Aquifer Type:	Not Reported
Construction Date:	Not Reported	Well Depth:	170
Well Depth Units:	ft	Well Hole Depth:	Not Reported
Well Hole Depth Units:	Not Reported		

D

M

r

Organization ID:	USGS-CA		
Organization Name:	USGS California Water Science Center		
Monitor Location:	009N002W17E010S	Type:	Well
Description:	COMPUTER GENERATED LAT/LONG ACCURATE +/- 500 FT		
HUC:	18090208	Drainage Area:	Not Reported
Drainage Area Units:	Not Reported	Contrib Drainage Area:	Not Reported

Contrib Drainage Area Unts:	Not Reported	Aquifer:	Basin and Range basin-fill aquifers
Formation Type:	Not Reported	Aquifer Type:	Not Reported
Construction Date:	Not Reported	Well Depth:	Not Reported
Well Depth Units:	Not Reported	Well Hole Depth:	Not Reported
Well Hole Depth Units:	Not Reported		

D

M

r

Organization ID:	USGS-CA		
Organization Name:	USGS California Water Science Center		
Monitor Location:	009N002W17E003S	Type:	Well
Description:	COMPUTER GENERATED LAT/LONG ACCURATE +/- 500FT		
HUC:	18090208	Drainage Area:	Not Reported
Drainage Area Units:	Not Reported	Contrib Drainage Area:	Not Reported
Contrib Drainage Area Unts:	Not Reported	Aquifer:	Basin and Range basin-fill aquifers
Formation Type:	Not Reported	Aquifer Type:	Not Reported
Construction Date:	Not Reported	Well Depth:	Not Reported
Well Depth Units:	Not Reported	Well Hole Depth:	Not Reported
Well Hole Depth Units:	Not Reported		

Ground water levels,Number of Measurements:	1	Level reading date:	1958-10-08
Feet below surface:	Not Reported	Feet to sea level:	Not Reported
Note:	The site was being pumped.		

D

M

r

Organization ID:	USGS-CA		
Organization Name:	USGS California Water Science Center		
Monitor Location:	009N002W17E009S	Type:	Well
Description:	COMPUTER GENERATED LAT/LONG ACCURATE +/- 500FT		
HUC:	18090208	Drainage Area:	Not Reported
Drainage Area Units:	Not Reported	Contrib Drainage Area:	Not Reported
Contrib Drainage Area Unts:	Not Reported	Aquifer:	Basin and Range basin-fill aquifers
Formation Type:	Not Reported	Aquifer Type:	Not Reported
Construction Date:	Not Reported	Well Depth:	120
Well Depth Units:	ft	Well Hole Depth:	Not Reported
Well Hole Depth Units:	Not Reported		

D R

M

r

State Well #:	09N02W17E007S	Station ID:	30021
Well Name:	Not Reported	Basin Name:	Middle Mojave River Valley
Well Use:	Unknown	Well Type:	Unknown
Well Depth:	0	Well Completion Rpt #:	Not Reported

Map ID
Direction
Distance
Elevation | Database | EDR ID Number

State Well #:	09N02W17E002S	Station ID:	12186
Well Name:	Not Reported	Basin Name:	Middle Mojave River Valley
Well Use:	Unknown	Well Type:	Unknown
Well Depth:	0	Well Completion Rpt #:	Not Reported

State Well #:	09N02W17E004S	Station ID:	12187
Well Name:	Not Reported	Basin Name:	Middle Mojave River Valley
Well Use:	Unknown	Well Type:	Unknown
Well Depth:	0	Well Completion Rpt #:	Not Reported

State Well #:	09N02W17E003S	Station ID:	30020
Well Name:	Not Reported	Basin Name:	Middle Mojave River Valley
Well Use:	Unknown	Well Type:	Unknown
Well Depth:	0	Well Completion Rpt #:	Not Reported

Well ID:	USGS-345333117061801	Well Type:	UNK
Source:	United States Geological Survey		
Other Name:	USGS-345333117061801	GAMA PFAS Testing:	Not Reported
Groundwater Quality Data:	https://gamagroundwater.waterboards.ca.gov/gama/gamamap/public/GamaDataDisplay.asp?dataset=USGSNEW&samp_date=&global_id=&assigned_name=USGS-345333117061801&store_num=		
GeoTracker Data:	Not Reported		

Organization ID:	USGS-CA		
Organization Name:	USGS California Water Science Center		
Monitor Location:	009N002W08B001S	Type:	Well
Description:	Not Reported	HUC:	18090208
Drainage Area:	Not Reported	Drainage Area Units:	Not Reported

Contrib Drainage Area:	Not Reported	Contrib Drainage Area Unts:	Not Reported
Aquifer:	Basin and Range basin-fill aquifers		
Formation Type:	Not Reported	Aquifer Type:	Not Reported
Construction Date:	Not Reported	Well Depth:	99
Well Depth Units:	ft	Well Hole Depth:	138
Well Hole Depth Units:	ft		

Ground water levels,Number of Measurements:	3	Level reading date:	1960-03-02
Feet below surface:	49.81	Feet to sea level:	Not Reported
Note:	Not Reported		
Level reading date:	1958-06-18	Feet below surface:	41.98
Feet to sea level:	Not Reported	Note:	Not Reported
Level reading date:	1958-06-01	Feet below surface:	42.00
Feet to sea level:	Not Reported	Note:	Not Reported

---

r

M

r

Well ID:	USGS-345333117060501	Well Type:	UNK
Source:	United States Geological Survey		
Other Name:	USGS-345333117060501	GAMA PFAS Testing:	Not Reported
Groundwater Quality Data:	https://gamagroundwater.waterboards.ca.gov/gama/gamamap/public/GamaDataDisplay.asp?dataset=USGSNEW&samp_date=&global_id=&assigned_name=USGS-345333117060501&store_num=		
GeoTracker Data:	Not Reported		

---

r

M

r

State Well #:	09N02W08A001S	Station ID:	12170
Well Name:	Not Reported	Basin Name:	Lower Mojave River Valley
Well Use:	Unknown	Well Type:	Unknown
Well Depth:	0	Well Completion Rpt #:	Not Reported

---

r

M

r

Organization ID:	USGS-CA		
Organization Name:	USGS California Water Science Center		
Monitor Location:	009N002W08A001S	Type:	Well
Description:	Not Reported	HUC:	18090208
Drainage Area:	Not Reported	Drainage Area Units:	Not Reported
Contrib Drainage Area:	Not Reported	Contrib Drainage Area Unts:	Not Reported
Aquifer:	Basin and Range basin-fill aquifers		
Formation Type:	Not Reported	Aquifer Type:	Not Reported
Construction Date:	Not Reported	Well Depth:	91
Well Depth Units:	ft	Well Hole Depth:	100
Well Hole Depth Units:	ft		

Ground water levels,Number of Measurements:	1	Level reading date:	1957-09-20
Feet below surface:	48.5	Feet to sea level:	Not Reported
Note:	Other conditions existed that would affect the measured water level.		

D R

State Well #:	09N02W08B001S	Station ID:	12171
Well Name:	Not Reported	Basin Name:	Lower Mojave River Valley
Well Use:	Unknown	Well Type:	Unknown
Well Depth:	0	Well Completion Rpt #:	Not Reported

D

Organization ID:	USGS-CA		
Organization Name:	USGS California Water Science Center		
Monitor Location:	009N002W07R001S	Type:	Well
Description:	COMPUTER GENERATED LAT/LONG ACCURATE +/- 500 FT		
HUC:	18090208	Drainage Area:	Not Reported
Drainage Area Units:	Not Reported	Contrib Drainage Area:	Not Reported
Contrib Drainage Area Unts:	Not Reported	Aquifer:	Basin and Range basin-fill aquifers
Formation Type:	Not Reported	Aquifer Type:	Not Reported
Construction Date:	1943	Well Depth:	132
Well Depth Units:	ft	Well Hole Depth:	Not Reported
Well Hole Depth Units:	Not Reported		

Ground water levels,Number of Measurements:	1	Level reading date:	1958-09-30
Feet below surface:	61.04	Feet to sea level:	Not Reported
Note:	Not Reported		

D

Organization ID:	USGS-CA		
Organization Name:	USGS California Water Science Center		
Monitor Location:	009N002W17E001S	Type:	Well
Description:	Not Reported	HUC:	18090208
Drainage Area:	Not Reported	Drainage Area Units:	Not Reported
Contrib Drainage Area:	Not Reported	Contrib Drainage Area Unts:	Not Reported
Aquifer:	Basin and Range basin-fill aquifers		
Formation Type:	Not Reported	Aquifer Type:	Not Reported
Construction Date:	19440101	Well Depth:	Not Reported
Well Depth Units:	Not Reported	Well Hole Depth:	130
Well Hole Depth Units:	ft		

Ground water levels,Number of Measurements:	3	Level reading date:	1958-10-03
Feet below surface:	79.55	Feet to sea level:	Not Reported
Note:	The site was being pumped.		

Level reading date:	1954-10-27	Feet below surface:	73
Feet to sea level:	Not Reported		
Note:	Other conditions existed that would affect the measured water level.		
Level reading date:	1954-04-20	Feet below surface:	73.50
Feet to sea level:	Not Reported	Note:	Not Reported

M

Well ID:	USGS-345218117070001	Well Type:	UNK
Source:	United States Geological Survey		
Other Name:	USGS-345218117070001	GAMA PFAS Testing:	Not Reported
Groundwater Quality Data:	https://gamagroundwater.waterboards.ca.gov/gama/gamamap/public/GamaDataDisplay.asp?dataset=USGSNEW&samp_date=&global_id=&assigned_name=USGS-345218117070001&store_num=		
GeoTracker Data:	Not Reported		

D

M

Organization ID:	USGS-CA		
Organization Name:	USGS California Water Science Center		
Monitor Location:	009N002W08C002S	Type:	Well
Description:	COMPUTER GENERATED LAT/LONG ACCURATE +/- 500 FT		
HUC:	18090208	Drainage Area:	Not Reported
Drainage Area Units:	Not Reported	Contrib Drainage Area:	Not Reported
Contrib Drainage Area Unts:	Not Reported	Aquifer:	Basin and Range basin-fill aquifers
Formation Type:	Not Reported	Aquifer Type:	Not Reported
Construction Date:	1950	Well Depth:	100
Well Depth Units:	ft	Well Hole Depth:	Not Reported
Well Hole Depth Units:	Not Reported		
Ground water levels,Number of Measurements:	1	Level reading date:	1958-09-30
Feet below surface:	60	Feet to sea level:	Not Reported
Note:	Not Reported		

D

M

Organization ID:	USGS-CA		
Organization Name:	USGS California Water Science Center		
Monitor Location:	009N002W18A001S	Type:	Well
Description:	COMPUTER GENERATED LAT/LONG ACCURATE +/- 500 FT		
HUC:	18090208	Drainage Area:	Not Reported
Drainage Area Units:	Not Reported	Contrib Drainage Area:	Not Reported
Contrib Drainage Area Unts:	Not Reported	Aquifer:	Basin and Range basin-fill aquifers
Formation Type:	Not Reported	Aquifer Type:	Not Reported
Construction Date:	Not Reported	Well Depth:	65
Well Depth Units:	ft	Well Hole Depth:	Not Reported
Well Hole Depth Units:	Not Reported		

Ground water levels,Number of Measurements:	3	Level reading date:	1958-06-19
Feet below surface:	Not Reported	Feet to sea level:	Not Reported
Note:	The site was dry (no water level recorded).		
Level reading date:	1930-09-11	Feet below surface:	Not Reported
Feet to sea level:	Not Reported		
Note:	The site was dry (no water level recorded).		
Level reading date:	1918	Feet below surface:	60
Feet to sea level:	Not Reported	Note:	Not Reported

M

r

D R

State Well #:	09N02W17E001S	Station ID:	30019
Well Name:	Not Reported	Basin Name:	Middle Mojave River Valley
Well Use:	Unknown	Well Type:	Unknown
Well Depth:	0	Well Completion Rpt #:	Not Reported

M

r

Well ID:	USGS-345330117064001	Well Type:	UNK
Source:	United States Geological Survey		
Other Name:	USGS-345330117064001	GAMA PFAS Testing:	Not Reported
Groundwater Quality Data:	https://gamagroundwater.waterboards.ca.gov/gama/gamamap/public/GamaDataDisplay.asp?dataset=USGSNEW&samp_date=&global_id=&assigned_name=USGS-345330117064001&store_num=		
GeoTracker Data:	Not Reported		

M

r

D R

Well ID:	09N02W17E001S	Well Type:	UNK
Source:	Department of Water Resources		
Other Name:	09N02W17E001S	GAMA PFAS Testing:	Not Reported
Groundwater Quality Data:	https://gamagroundwater.waterboards.ca.gov/gama/gamamap/public/GamaDataDisplay.asp?dataset=DWR&samp_date=&global_id=&assigned_name=09N02W17E001S&store_num=		
GeoTracker Data:	Not Reported		

M

r

D R

Well ID:	09N02W08C001S	Well Type:	UNK
Source:	Department of Water Resources		
Other Name:	09N02W08C001S	GAMA PFAS Testing:	Not Reported
Groundwater Quality Data:	https://gamagroundwater.waterboards.ca.gov/gama/gamamap/public/GamaDataDisplay.asp?dataset=DWR&samp_date=&global_id=&assigned_name=09N02W08C001S&store_num=		

GeoTracker Data: Not Reported

D

M

r

Organization ID:	USGS-CA		
Organization Name:	USGS California Water Science Center		
Monitor Location:	009N002W08C001S	Type:	Well
Description:	Not Reported	HUC:	18090208
Drainage Area:	Not Reported	Drainage Area Units:	Not Reported
Contrib Drainage Area:	Not Reported	Contrib Drainage Area Unts:	Not Reported
Aquifer:	Basin and Range basin-fill aquifers		
Formation Type:	Not Reported	Aquifer Type:	Not Reported
Construction Date:	19540101	Well Depth:	Not Reported
Well Depth Units:	Not Reported	Well Hole Depth:	87
Well Hole Depth Units:	ft		

Ground water levels,Number of Measurements:	2	Level reading date:	1962-03-15
Feet below surface:	58.98	Feet to sea level:	Not Reported
Note:	Not Reported		
Level reading date:	1958-06-18	Feet below surface:	60
Feet to sea level:	Not Reported	Note:	The site was being pumped.

D R

M

r

State Well #:	09N02W08C002S	Station ID:	12172
Well Name:	Not Reported	Basin Name:	Lower Mojave River Valley
Well Use:	Unknown	Well Type:	Unknown
Well Depth:	0	Well Completion Rpt #:	Not Reported

---

r

M

r

Seq:	8933	Prim sta c:	09N/02W-05R04 S
Frds no:	3610043003	County:	36
District:	13	User id:	TAN
System no:	3610043	Water type:	G
Source nam:	AGATE WELL 06 - STANDBY	Station ty:	WELL/AMBNT
Latitude:	345336.0	Longitude:	1170607.0
Precision:	3	Status:	SR
Comment 1:	Not Reported	Comment 2:	Not Reported
Comment 3:	Not Reported	Comment 4:	Not Reported
Comment 5:	Not Reported	Comment 6:	Not Reported
Comment 7:	Not Reported		
System no:	3610043	System nam:	So Ca Water Co - Barstow
Hqname:	SO CAL WC- BARSTOW	Address:	830 E. WILLIAMS STREET
City:	BARSTOW	State:	CA

Zip:	92311	Zip ext:	Not Reported
Pop serv:	28119	Connection:	8521
Area serve:	BARSTOW		
Sample date:	26-FEB-18	Finding:	2.1
Chemical:	NITRATE (AS N)	Report units:	MG/L
Dlr:	0.4		
Sample date:	05-DEC-17	Finding:	70.
Chemical:	ALUMINUM	Report units:	UG/L
Dlr:	50.		
Sample date:	05-DEC-17	Finding:	3.9
Chemical:	ARSENIC	Report units:	UG/L
Dlr:	2.		
Sample date:	05-DEC-17	Finding:	2.1
Chemical:	NITRATE + NITRITE (AS N)	Report units:	MG/L
Dlr:	0.4		
Sample date:	05-DEC-17	Finding:	2.1
Chemical:	NITRATE (AS N)	Report units:	MG/L
Dlr:	0.4		
Sample date:	27-MAR-17	Finding:	2.
Chemical:	GROSS ALPHA MDA95	Report units:	PCI/L
Dlr:	0.		
Sample date:	27-MAR-17	Finding:	3.1
Chemical:	URANIUM (PCI/L)	Report units:	PCI/L
Dlr:	1.		
Sample date:	27-MAR-17	Finding:	0.55
Chemical:	GROSS ALPHA COUNTING ERROR	Report units:	PCI/L
Dlr:	0.		
Sample date:	03-MAR-17	Finding:	1.8
Chemical:	NITRATE + NITRITE (AS N)	Report units:	MG/L
Dlr:	0.4		
Sample date:	03-MAR-17	Finding:	12.
Chemical:	AGGRSSIVE INDEX (CORROSIVITY)	Report units:	Not Reported
Dlr:	0.		
Sample date:	03-MAR-17	Finding:	19.
Chemical:	TURBIDITY, LABORATORY	Report units:	NTU
Dlr:	0.1		
Sample date:	03-MAR-17	Finding:	0.8
Chemical:	LANGELIER INDEX @ 60 C	Report units:	Not Reported
Dlr:	0.		
Sample date:	03-MAR-17	Finding:	380.
Chemical:	TOTAL DISSOLVED SOLIDS	Report units:	MG/L
Dlr:	0.		
Sample date:	03-MAR-17	Finding:	62.
Chemical:	MANGANESE	Report units:	UG/L
Dlr:	20.		
Sample date:	03-MAR-17	Finding:	2400.
Chemical:	IRON	Report units:	UG/L

Dlr:	100.		
Sample date:	03-MAR-17	Finding:	0.6
Chemical:	FLUORIDE (F) (NATURAL-SOURCE)	Report units:	MG/L
Dlr:	0.1		
Sample date:	03-MAR-17	Finding:	77.
Chemical:	SULFATE	Report units:	MG/L
Dlr:	0.5		
Sample date:	03-MAR-17	Finding:	59.
Chemical:	CHLORIDE	Report units:	MG/L
Dlr:	0.		
Sample date:	03-MAR-17	Finding:	2.4
Chemical:	POTASSIUM	Report units:	MG/L
Dlr:	0.		
Sample date:	03-MAR-17	Finding:	62.
Chemical:	SODIUM	Report units:	MG/L
Dlr:	0.		
Sample date:	03-MAR-17	Finding:	8.5
Chemical:	MAGNESIUM	Report units:	MG/L
Dlr:	0.		
Sample date:	03-MAR-17	Finding:	46.
Chemical:	CALCIUM	Report units:	MG/L
Dlr:	0.		
Sample date:	03-MAR-17	Finding:	150.
Chemical:	HARDNESS (TOTAL) AS CACO3	Report units:	MG/L
Dlr:	0.		
Sample date:	03-MAR-17	Finding:	1.8
Chemical:	NITRATE (AS N)	Report units:	MG/L
Dlr:	0.4		
Sample date:	03-MAR-17	Finding:	150.
Chemical:	BICARBONATE ALKALINITY	Report units:	MG/L
Dlr:	0.		
Sample date:	03-MAR-17	Finding:	120.
Chemical:	ALKALINITY (TOTAL) AS CACO3	Report units:	MG/L
Dlr:	0.		
Sample date:	03-MAR-17	Finding:	8.
Chemical:	PH, LABORATORY	Report units:	Not Reported
Dlr:	0.		
Sample date:	03-MAR-17	Finding:	590.
Chemical:	SPECIFIC CONDUCTANCE	Report units:	US
Dlr:	0.		
Sample date:	03-MAR-17	Finding:	100.
Chemical:	COLOR	Report units:	UNITS
Dlr:	0.		
Sample date:	23-FEB-16	Finding:	1.8
Chemical:	NITRATE (AS N)	Report units:	MG/L
Dlr:	0.4		

Sample date:	24-FEB-15	Finding:	7.8
Chemical:	NITRATE (AS NO3)	Report units:	MG/L
Dlr:	2.		
Sample date:	01-DEC-14	Finding:	1.4
Chemical:	CHROMIUM, HEXAVALENT	Report units:	UG/L
Dlr:	1.		
Sample date:	18-FEB-14	Finding:	170.
Chemical:	BICARBONATE ALKALINITY	Report units:	MG/L
Dlr:	0.		
Sample date:	18-FEB-14	Finding:	260.
Chemical:	HARDNESS (TOTAL) AS CACO3	Report units:	MG/L
Dlr:	0.		
Sample date:	18-FEB-14	Finding:	140.
Chemical:	ALKALINITY (TOTAL) AS CACO3	Report units:	MG/L
Dlr:	0.		
Sample date:	18-FEB-14	Finding:	80.
Chemical:	CALCIUM	Report units:	MG/L
Dlr:	0.		
Sample date:	18-FEB-14	Finding:	7.68
Chemical:	PH, LABORATORY	Report units:	Not Reported
Dlr:	0.		
Sample date:	18-FEB-14	Finding:	890.
Chemical:	SPECIFIC CONDUCTANCE	Report units:	US
Dlr:	0.		
Sample date:	18-FEB-14	Finding:	14.
Chemical:	MAGNESIUM	Report units:	MG/L
Dlr:	0.		
Sample date:	18-FEB-14	Finding:	98.
Chemical:	SODIUM	Report units:	MG/L
Dlr:	0.		
Sample date:	18-FEB-14	Finding:	2400.
Chemical:	NITRATE + NITRITE (AS N)	Report units:	MG/L
Dlr:	0.4		
Sample date:	18-FEB-14	Finding:	12.
Chemical:	AGGRSSIVE INDEX (CORROSIVITY)	Report units:	Not Reported
Dlr:	0.		
Sample date:	18-FEB-14	Finding:	0.66
Chemical:	TURBIDITY, LABORATORY	Report units:	NTU
Dlr:	0.1		
Sample date:	18-FEB-14	Finding:	0.2
Chemical:	LANGELIER INDEX AT SOURCE TEMP.	Report units:	Not Reported
Dlr:	0.		
Sample date:	18-FEB-14	Finding:	610.
Chemical:	TOTAL DISSOLVED SOLIDS	Report units:	MG/L
Dlr:	0.		
Sample date:	18-FEB-14	Finding:	4.5
Chemical:	URANIUM (PCI/L)	Report units:	PCI/L

Dlr:	1.		
Sample date:	18-FEB-14	Finding:	200.
Chemical:	IRON	Report units:	UG/L
Dlr:	100.		
Sample date:	18-FEB-14	Finding:	2.3
Chemical:	ARSENIC	Report units:	UG/L
Dlr:	2.		
Sample date:	18-FEB-14	Finding:	0.42
Chemical:	FLUORIDE (F) (NATURAL-SOURCE)	Report units:	MG/L
Dlr:	0.1		
Sample date:	18-FEB-14	Finding:	190.
Chemical:	SULFATE	Report units:	MG/L
Dlr:	0.5		
Sample date:	18-FEB-14	Finding:	100.
Chemical:	CHLORIDE	Report units:	MG/L
Dlr:	0.		
Sample date:	18-FEB-14	Finding:	3.1
Chemical:	POTASSIUM	Report units:	MG/L
Dlr:	0.		
Sample date:	04-SEP-12	Finding:	66.
Chemical:	SOURCE TEMPERATURE C	Report units:	C
Dlr:	0.		
Sample date:	07-MAY-12	Finding:	64.
Chemical:	SOURCE TEMPERATURE C	Report units:	C
Dlr:	0.		

D R

M

r

State Well #:	09N02W08C001S	Station ID:	29898
Well Name:	Not Reported	Basin Name:	Lower Mojave River Valley
Well Use:	Unknown	Well Type:	Unknown
Well Depth:	0	Well Completion Rpt #:	Not Reported

D R

M

r

State Well #:	09N02W07R001S	Station ID:	29897
Well Name:	Not Reported	Basin Name:	Middle Mojave River Valley
Well Use:	Unknown	Well Type:	Unknown
Well Depth:	0	Well Completion Rpt #:	Not Reported

Map ID
Direction
Distance
Elevation

	Database	EDR ID Number
M r	D	

Organization ID:	USGS-CA		
Organization Name:	USGS California Water Science Center		
Monitor Location:	009N002W18H002S	Type:	Well
Description:	COMPUTER GENERATED LAT/LONG ACCURATE +/- 500 FT		
HUC:	18090208	Drainage Area:	Not Reported
Drainage Area Units:	Not Reported	Contrib Drainage Area:	Not Reported
Contrib Drainage Area Unts:	Not Reported	Aquifer:	Basin and Range basin-fill aquifers
Formation Type:	Not Reported	Aquifer Type:	Not Reported
Construction Date:	Not Reported	Well Depth:	Not Reported
Well Depth Units:	Not Reported	Well Hole Depth:	Not Reported
Well Hole Depth Units:	Not Reported		

Ground water levels,Number of Measurements:	1	Level reading date:	1958-10-08
Feet below surface:	75.02	Feet to sea level:	Not Reported
Note:	The site was being pumped.		

R R D RM

State Database: CA Radon

Radon Test Results

Zipcode	Num Tests	> 4 pCi/L
92311	36	2

Federal EPA Radon Zone for SAN BERNARDINO County: 2

Note: Zone 1 indoor average level > 4 pCi/L.
: Zone 2 indoor average level >= 2 pCi/L and <= 4 pCi/L.
: Zone 3 indoor average level < 2 pCi/L.

Federal Area Radon Information for Zip Code: 92311

Number of sites tested: 1

Area	Average Activity	% <4 pCi/L	% 4-20 pCi/L	% >20 pCi/L
Living Area - 1st Floor	0.800 pCi/L	100%	0%	0%
Living Area - 2nd Floor	Not Reported	Not Reported	Not Reported	Not Reported
Basement	Not Reported	Not Reported	Not Reported	Not Reported

TOPOGRAPHIC INFORMATION

USGS 7.5' Digital Elevation Model (DEM)
Source: United States Geologic Survey
EDR acquired the USGS 7.5' Digital Elevation Model in 2002 and updated it in 2006. The 7.5 minute DEM corresponds to the USGS 1:24,000- and 1:25,000-scale topographic quadrangle maps. The DEM provides elevation data with consistent elevation units and projection.

Current USGS 7.5 Minute Topographic Map
Source: U.S. Geological Survey

HYDROLOGIC INFORMATION

Flood Zone Data: This data was obtained from the Federal Emergency Management Agency (FEMA). It depicts 100-year and 500-year flood zones as defined by FEMA. It includes the National Flood Hazard Layer (NFHL) which incorporates Flood Insurance Rate Map (FIRM) data and Q3 data from FEMA in areas not covered by NFHL.
Source: FEMA
Telephone: 877-336-2627
Date of Government Version: 2003, 2015

NWI: National Wetlands Inventory. This data, available in select counties across the country, was obtained by EDR in 2002, 2005, 2010 and 2015 from the U.S. Fish and Wildlife Service.

State Wetlands Data: Wetland Inventory
Source: Department of Fish and Wildlife
Telephone: 916-445-0411

HYDROGEOLOGIC INFORMATION

AQUIFLOW[R] Information System
Source: EDR proprietary database of groundwater flow information
EDR has developed the AQUIFLOW Information System (AIS) to provide data on the general direction of groundwater flow at specific points. EDR has reviewed reports submitted to regulatory authorities at select sites and has extracted the date of the report, hydrogeologically determined groundwater flow direction and depth to water table information.

GEOLOGIC INFORMATION

Geologic Age and Rock Stratigraphic Unit
Source: P.G. Schruben, R.E. Arndt and W.J. Bawiec, Geology of the Conterminous U.S. at 1:2,500,000 Scale - A digital representation of the 1974 P.B. King and H.M. Beikman Map, USGS Digital Data Series DDS - 11 (1994).

STATSGO: State Soil Geographic Database
Source: Department of Agriculture, Natural Resources Conservation Service (NRCS)
The U.S. Department of Agriculture's (USDA) Natural Resources Conservation Service (NRCS) leads the national Conservation Soil Survey (NCSS) and is responsible for collecting, storing, maintaining and distributing soil survey information for privately owned lands in the United States. A soil map in a soil survey is a representation of soil patterns in a landscape. Soil maps for STATSGO are compiled by generalizing more detailed (SSURGO) soil survey maps.

SSURGO: Soil Survey Geographic Database
Source: Department of Agriculture, Natural Resources Conservation Service (NRCS)
Telephone: 800-672-5559
SSURGO is the most detailed level of mapping done by the Natural Resources Conservation Service, mapping scales generally range from 1:12,000 to 1:63,360. Field mapping methods using national standards are used to construct the soil maps in the Soil Survey Geographic (SSURGO) database. SSURGO digitizing duplicates the original soil survey maps. This level of mapping is designed for use by landowners, townships and county natural resource planning and management.

[illegible]

FEDERAL WATER WELLS

PWS: Public Water Systems
Source: EPA/Office of Drinking Water
Telephone: 202-564-3750
Public Water System data from the Federal Reporting Data System. A PWS is any water system which provides water to at least 25 people for at least 60 days annually. PWSs provide water from wells, rivers and other sources.

PWS ENF: Public Water Systems Violation and Enforcement Data
Source: EPA/Office of Drinking Water
Telephone: 202-564-3750
Violation and Enforcement data for Public Water Systems from the Safe Drinking Water Information System (SDWIS) after August 1995. Prior to August 1995, the data came from the Federal Reporting Data System (FRDS).

USGS Water Wells: USGS National Water Inventory System (NWIS)
This database contains descriptive information on sites where the USGS collects or has collected data on surface water and/or groundwater. The groundwater data includes information on wells, springs, and other sources of groundwater.

[illegible]

Groundwater Ambient Monitoring & Assessment Program
State Water Resources Control Board
Telephone: 916-341-5577
The GAMA Program is Californias comprehensive groundwater quality monitoring program. GAMA collects data by testing the untreated, raw water in different types of wells for naturally-occurring and man-made chemicals. The GAMA data includes Domestic, Monitoring and Municipal well types from the following sources, Department of Water Resources, Department of Heath Services, EDF, Agricultural Lands, Lawrence Livermore National Laboratory, Department of Pesticide Regulation, United States Geological Survey, Groundwater Ambient Monitoring and Assessment Program and Local Groundwater Projects.

Water Well Database
Source: Department of Water Resources
Telephone: 916-651-9648

California Drinking Water Quality Database
Source: Department of Public Health
Telephone: 916-324-2319
The database includes all drinking water compliance and special studies monitoring for the state of California since 1984. It consists of over 3,200,000 individual analyses along with well and water system information.

Geothermal Wells Listing
Department of Conservation
Telephone: 916-445-9686
Geothermal well means a well constructed to extract or return water to the ground after it has been used for heating or cooling purposes. Geothermal wells in California (except for wells on federal leases which are administered by the Bureau of Land Management) are permitted, drilled, operated, and permanently sealed and closed (plugged and abandoned) under requirements and procedures administered by the Geothermal Section of the Department of Conservations Geologic Energy Management Division (CalGEM, formerly DOGGR).

California Oil and Gas Well Locations
Source: Dept of Conservation, Geologic Energy Management Division
Telephone: 916-323-1779
Oil and Gas well locations in the state.

California Earthquake Fault Lines
Source: California Division of Mines and Geology
The fault lines displayed on EDR's Topographic map are digitized quaternary fault lines prepared in 1975 by the United State Geological Survey. Additional information (also from 1975) regarding activity at specific fault lines comes from California's Preliminary Fault Activity Map prepared by the California Division of Mines and Geology.

RADON

State Database: CA Radon
Source: Department of Public Health
Telephone: 916-210-8558
Radon Database for California

Area Radon Information
Source: USGS
Telephone: 703-356-4020
The National Radon Database has been developed by the U.S. Environmental Protection Agency (USEPA) and is a compilation of the EPA/State Residential Radon Survey and the National Residential Radon Survey. The study covers the years 1986 - 1992. Where necessary data has been supplemented by information collected at private sources such as universities and research institutions.

EPA Radon Zones
Source: EPA
Telephone: 703-356-4020
Sections 307 & 309 of IRAA directed EPA to list and identify areas of U.S. with the potential for elevated indoor radon levels.

OTHER

Airport Landing Facilities: Private and public use landing facilities
Source: Federal Aviation Administration, 800-457-6656

Epicenters: World earthquake epicenters, Richter 5 or greater
Source: Department of Commerce, National Oceanic and Atmospheric Administration

California Earthquake Fault Lines: The fault lines displayed on EDR's Topographic map are digitized quaternary fault lines, prepared in 1975 by the United State Geological Survey. Additional information (also from 1975) regarding activity at specific fault lines comes from California's Preliminary Fault Activity Map prepared by the California Division of Mines and Geology.

R D DDR RM

© 2015 TomTom North America, Inc. All rights reserved. This material is proprietary and the subject of copyright protection and other intellectual property rights owned by or licensed to Tele Atlas North America, Inc. The use of this material is subject to the terms of a license agreement. You will be held liable for any unauthorized copying or disclosure of this material.

□□□□□d□□B□□□
□□□□r□□□□R□□□□r□□D□□□□ □□□□□□□□

Lone Oak Barstow LLC
25538 W. Main Street
Barstow, CA 92311

Inquiry Number: 7708135.2
July 15, 2024

Certified Sanborn® Map Report

6 Armstrong Road, 4th floor
Shelton, CT 06484
Toll Free: 800.352.0050
www.edrnet.com

Certified Sanborn® Map Report

07/15/24

Site Name:	Client Name:
Lone Oak Barstow LLC 25538 W. Main Street Barstow, CA 92311 EDR Inquiry # 7708135.2	TRC Environmental Consultants 17911 VON KARMAN AVE SUITE 400 IRVINE, CA 92614 Contact: Jose Maldonado

The Sanborn Library has been searched by EDR and maps covering the target property location as provided by TRC Environmental Consultants were identified for the years listed below. The Sanborn Library is the largest, most complete collection of fire insurance maps. The collection includes maps from Sanborn, Bromley, Perris & Browne, Hopkins, Barlow, and others. Only Environmental Data Resources Inc. (EDR) is authorized to grant rights for commercial reproduction of maps by the Sanborn Library LLC, the copyright holder for the collection. Results can be authenticated by visiting www.edrnet.com/sanborn.

The Sanborn Library is continually enhanced with newly identified map archives. This report accesses all maps in the collection as of the day this report was generated.

Certified Sanborn Results:

Certification # A32C-417D-88E5

PO # NA

Project 586182.0000.0000

UNMAPPED PROPERTY

This report certifies that the complete holdings of the Sanborn Library, LLC collection have been searched based on client supplied target property information, and fire insurance maps covering the target property were not found.

Sanborn® Library search results

Certification #: A32C-417D-88E5

The Sanborn Library includes more than 1.2 million fire insurance maps from Sanborn, Bromley, Perris & Browne, Hopkins, Barlow and others which track historical property usage in approximately 12,000 American cities and towns. Collections searched:

- ✔ Library of Congress
- ✔ University Publications of America
- ✔ EDR Private Collection

The Sanborn Library LLC Since 1866™

□□□ □□d□□r□ □□□□□□□□M□□□□□ □□□□

TRC Environmental Consultants (the client) is permitted to make up to FIVE photocopies of this Sanborn Map transmittal and each fire insurance map accompanying this report solely for the limited use of its customer. No one other than the client is authorized to make copies. Upon request made directly to an EDR Account Executive, the client may be permitted to make a limited number of additional photocopies. This permission is conditioned upon compliance by the client, its customer and their agents with EDR's copyright policy; a copy of which is available upon request.

D□□□□□□ □r□□□ □□□r□□□□□d□r□d□□ □r□N□□□□

This Report contains certain information obtained from a variety of public and other sources reasonably available to Environmental Data Resources, LLC. It cannot be concluded from this Report that coverage information for the target and surrounding properties does not exist from other sources. This Report is provided on an "AS IS", "AS AVAILABLE" basis. NO WARRANTY EXPRESS OR IMPLIED IS MADE WHATSOEVER IN CONNECTION WITH THIS REPORT. ENVIRONMENTAL DATA RESOURCES, LLC AND ITS SUBSIDIARIES, AFFILIATES AND THIRD PARTY SUPPLIERS DISCLAIM ALL WARRANTIES, OF ANY KIND OR NATURE, EXPRESS OR IMPLIED, ARISING OUT OF OR RELATED TO THIS REPORT OR ANY OF THE DATA AND INFORMATION PROVIDED IN THIS REPORT, INCLUDING WITHOUT LIMITATION, ANY WARRANTIES REGARDING ACCURACY, QUALITY, CORRECTNESS, COMPLETENESS, COMPREHENSIVENESS, SUITABILITY, MERCHANTABILITY, FITNESS FOR A PARTICULAR PURPOSE, TITLE, NON-INFRINGEMENT, MISAPPROPRIATION, OR OTHERWISE. ALL RISK IS ASSUMED BY THE USER. IN NO EVENT SHALL ENVIRONMENTAL DATA RESOURCES, LLC OR ITS SUBSIDIARIES, AFFILIATES OR THIRD PARTY SUPPLIERS BE LIABLE TO ANYONE FOR ANY DIRECT, INCIDENTAL, INDIRECT, SPECIAL, CONSEQUENTIAL OR OTHER DAMAGES OF ANY TYPE OR KIND (INCLUDING BUT NOT LIMITED TO LOSS OF PROFITS, LOSS OF USE, OR LOSS OF DATA), ARISING OUT OF OR IN ANY WAY CONNECTED WITH THIS REPORT OR ANY OF THE DATA AND INFORMATION PROVIDED IN THIS REPORT. Any analyses, estimates, ratings, environmental risk levels, or risk codes provided in this Report are provided for illustrative purposes only, and are not intended to provide, nor should they be interpreted as providing any facts regarding, or prediction or forecast of, any environmental risk for any property. Only an assessment performed by a qualified environmental professional can provide findings, opinions or conclusions regarding the environmental risk or conditions in, on or at any property.

Copyright 2024 by Environmental Data Resources, Inc. All rights reserved. Reproduction in any media or format, in whole or in part, of any report or map of Environmental Data Resources, Inc., or its affiliates, is prohibited without prior written permission.

EDR and its logos (including Sanborn and Sanborn Map) are trademarks of Environmental Data Resources, LLC or its affiliates. All other trademarks used herein are the property of their respective owners.

Lone Oak Barstow LLC
25538 W. Main Street
Barstow, CA 92311

Inquiry Number: 7708135.3
July 15, 2024

EDR Historical Topo Map Report

with QuadMatch™

6 Armstrong Road, 4th floor
Shelton, CT 06484
Toll Free: 800.352.0050
www.edrnet.com

EDR Historical Topo Map Report

07/15/24

Site Name:	Client Name:
Lone Oak Barstow LLC	TRC Environmental Consultants
25538 W. Main Street	17911 VON KARMAN AVE SUITE 400
Barstow, CA 92311	IRVINE, CA 92614
EDR Inquiry # 7708135.3	Contact: Jose Maldonado

EDR Topographic Map Library has been searched by EDR and maps covering the target property location as provided by TRC Environmental Consultants were identified for the years listed below. EDR's Historical Topo Map Report is designed to assist professionals in evaluating potential liability on a target property resulting from past activities. EDRs Historical Topo Map Report includes a search of a collection of public and private color historical topographic maps, dating back to the late 1800s.

Search Results:

P.O.# NA

Project: 586182.0000.0000

Coordinates:

Latitude:	34.879472 34° 52' 46" North
Longitude:	-117.10464 -117° 6' 17" West
UTM Zone:	Zone 11 North
UTM X Meters:	490437.44
UTM Y Meters:	3859682.09
Elevation:	2243.00' above sea level

Maps Provided:

2021	1934
2018	1932
2015	
2012	
1993	
1984	
1971	
1956	

D[illegible] r[illegible] r[illegible]d[illegible]r d[illegible] r N[illegible]

This Report contains certain information obtained from a variety of public and other sources reasonably available to Environmental Data Resources, LLC. It cannot be concluded from this Report that coverage information for the target and surrounding properties does not exist from other sources. This Report is provided on an "AS IS", "AS AVAILABLE" basis. NO WARRANTY EXPRESS OR IMPLIED IS MADE WHATSOEVER IN CONNECTION WITH THIS REPORT. ENVIRONMENTAL DATA RESOURCES, LLC AND ITS SUBSIDIARIES, AFFILIATES AND THIRD PARTY SUPPLIERS DISCLAIM ALL WARRANTIES, OF ANY KIND OR NATURE, EXPRESS OR IMPLIED, ARISING OUT OF OR RELATED TO THIS REPORT OR ANY OF THE DATA AND INFORMATION PROVIDED IN THIS REPORT, INCLUDING WITHOUT LIMITATION, ANY WARRANTIES REGARDING ACCURACY, QUALITY, CORRECTNESS, COMPLETENESS, COMPREHENSIVENESS, SUITABILITY, MERCHANTABILITY, FITNESS FOR A PARTICULAR PURPOSE, TITLE, NON-INFRINGEMENT, MISAPPROPRIATION, OR OTHERWISE. ALL RISK IS ASSUMED BY THE USER. IN NO EVENT SHALL ENVIRONMENTAL DATA RESOURCES, LLC OR ITS SUBSIDIARIES, AFFILIATES OR THIRD PARTY SUPPLIERS BE LIABLE TO ANYONE FOR ANY DIRECT, INCIDENTAL, INDIRECT, SPECIAL, CONSEQUENTIAL OR OTHER DAMAGES OF ANY TYPE OR KIND (INCLUDING BUT NOT LIMITED TO LOSS OF PROFITS, LOSS OF USE, OR LOSS OF DATA), ARISING OUT OF OR IN ANY WAY CONNECTED WITH THIS REPORT OR ANY OF THE DATA AND INFORMATION PROVIDED IN THIS REPORT. Any analyses, estimates, ratings, environmental risk levels, or risk codes provided in this Report are provided for illustrative purposes only, and are not intended to provide, nor should they be interpreted as providing any facts regarding, or prediction or forecast of, any environmental risk for any property. Only an assessment performed by a qualified environmental professional can provide findings, opinions or conclusions regarding the environmental risk or conditions in, on or at any property.

Copyright 2024 by Environmental Data Resources, Inc. All rights reserved. Reproduction in any media or format, in whole or in part, of any report or map of Environmental Data Resources, Inc., or its affiliates, is prohibited without prior written permission.

EDR and its logos (including Sanborn and Sanborn Map) are trademarks of Environmental Data Resources, LLC or its affiliates. All other trademarks used herein are the property of their respective owners.

Topo Sheet Key

This EDR Topo Map Report is based upon the following USGS topographic map sheets.

Barstow
2021
7.5-minute, 24000

Barstow SE
2021
7.5-minute, 24000

Hinkley
2021
7.5-minute, 24000

Hodge
2021
7.5-minute, 24000

Barstow
2018
7.5-minute, 24000

Barstow SE
2018
7.5-minute, 24000

Hinkley
2018
7.5-minute, 24000

Hodge
2018
7.5-minute, 24000

Barstow
2015
7.5-minute, 24000

Barstow SE
2015
7.5-minute, 24000

Hinkley
2015
7.5-minute, 24000

Hodge
2015
7.5-minute, 24000

Barstow
2012
7.5-minute, 24000

Barstow SE
2012
7.5-minute, 24000



Hinkley
2012
7.5-minute, 24000

Hodge
2012
7.5-minute, 24000

Topo Sheet Key

This EDR Topo Map Report is based upon the following USGS topographic map sheets.

Barstow SE
1993
7.5-minute, 24000
Aerial Photo Revised 1989

Barstow
1993
7.5-minute, 24000
Aerial Photo Revised 1989

Hinkley
1993
7.5-minute, 24000
Aerial Photo Revised 1989

Hodge
1993
7.5-minute, 24000
Aerial Photo Revised 1989



BARSTOW
1984
15-minute, 50000

Barstow
1971
7.5-minute, 24000
Aerial Photo Revised 1970

Hodge
1971
7.5-minute, 24000
Aerial Photo Revised 1970

Barstow SE
1971
7.5-minute, 24000
Aerial Photo Revised 1970

Hinkley
1971
7.5-minute, 24000
Aerial Photo Revised 1970

Barstow
1956
15-minute, 62500
Aerial Photo Revised 1952

Topo Sheet Key

This EDR Topo Map Report is based upon the following USGS topographic map sheets.

Barstow
1934
30-minute, 125000

Barstow
1932
30-minute, 125000

Historical Topo Map

2021

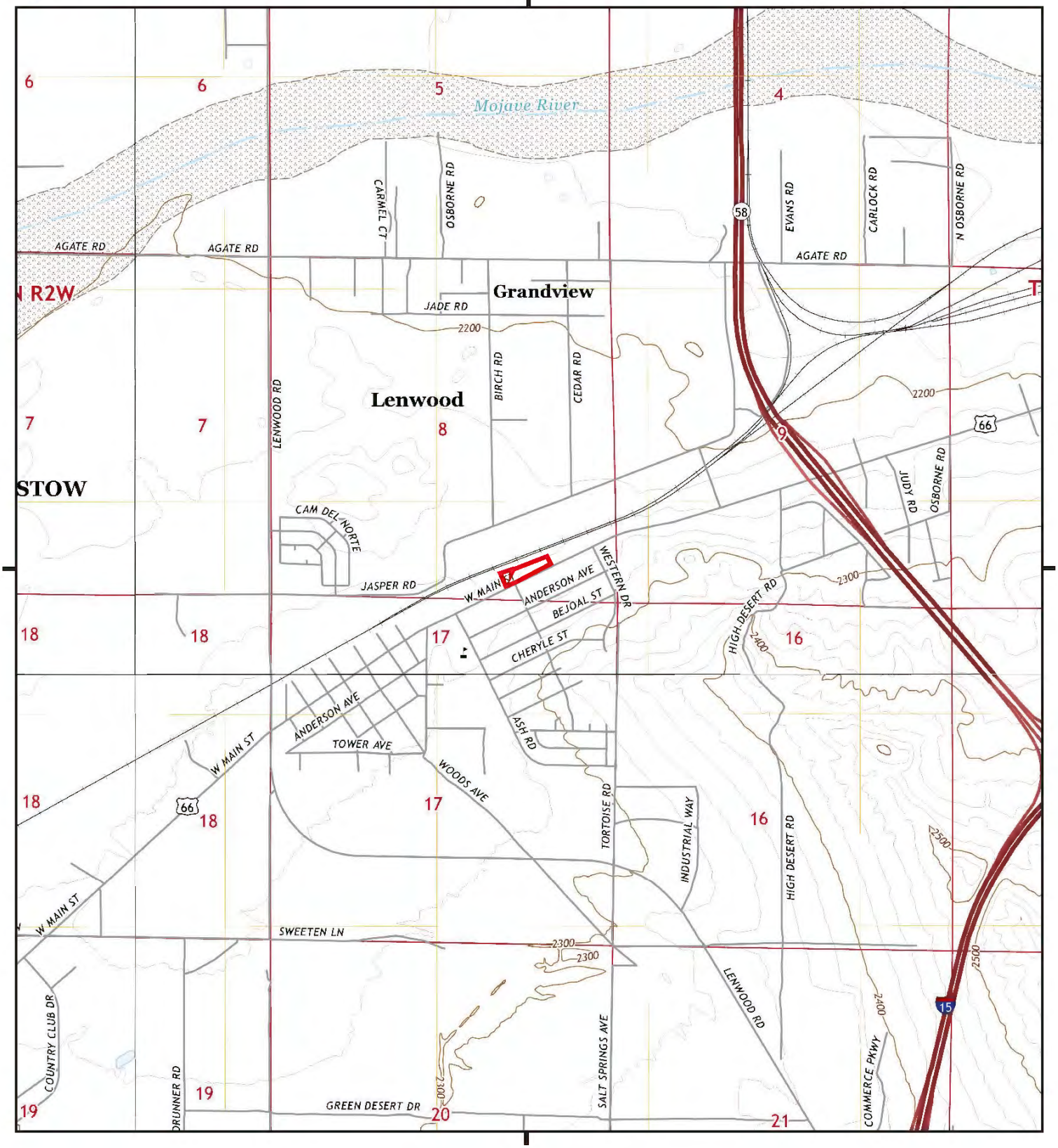

This report includes information from the following map sheet(s).

0 Miles 0.25 0.5 1 1.5

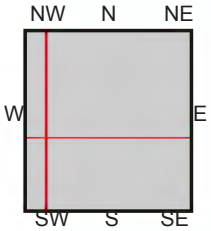

TP, Barstow, 2021, 7.5-minute
SE, Barstow SE, 2021, 7.5-minute
SW, Hodge, 2021, 7.5-minute
NW, Hinkley, 2021, 7.5-minute

SITE NAME: Lone Oak Barstow LLC
ADDRESS: 25538 W. Main Street
Barstow, CA 92311
CLIENT: TRC Environmental Consultants

N

Historical Topo Map

2018

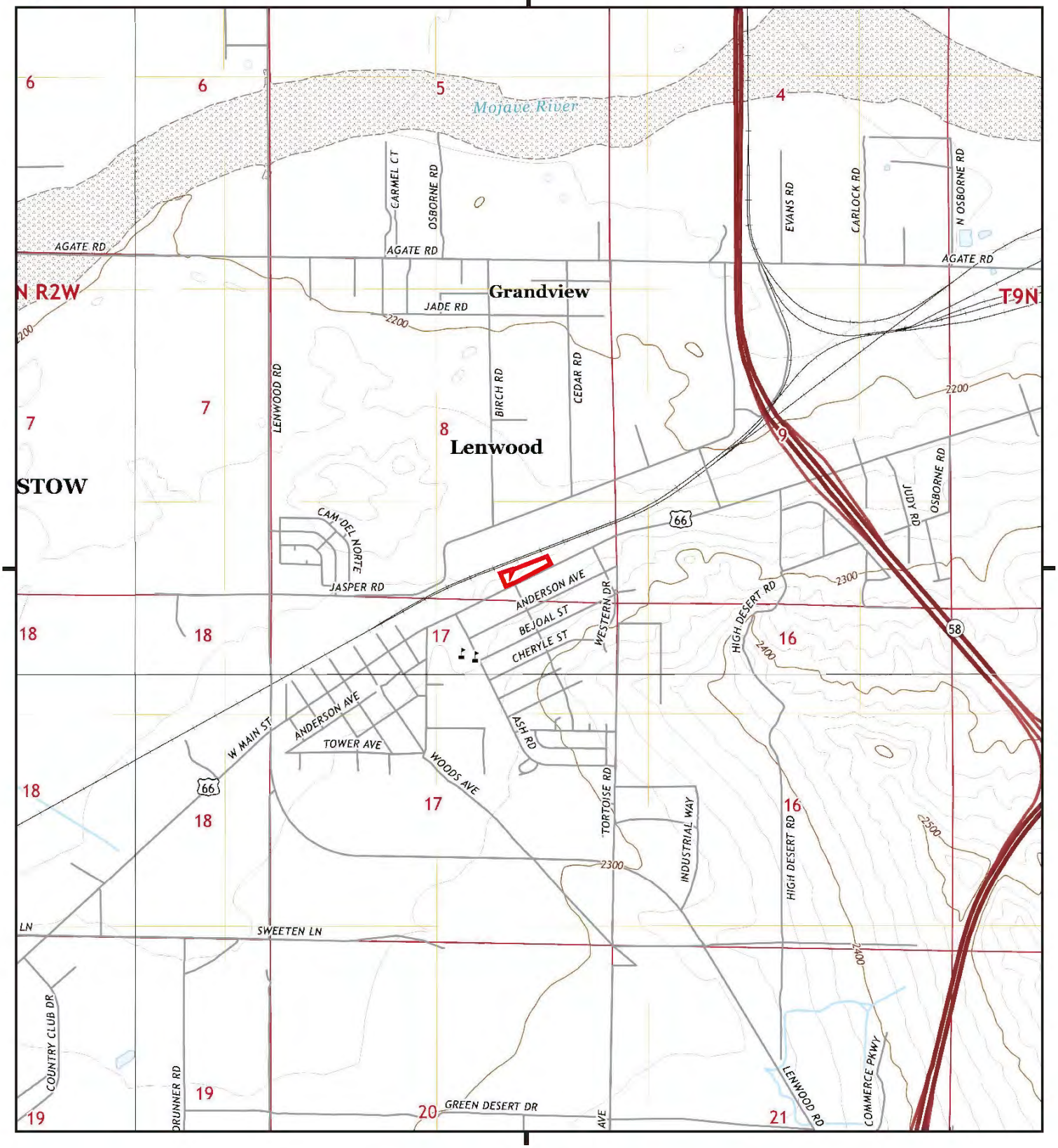

This report includes information from the following map sheet(s).

0 Miles 0.25 0.5 1 1.5

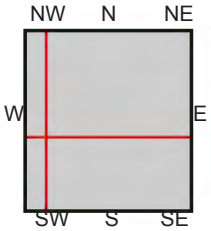

TP, Barstow, 2018, 7.5-minute
SE, Barstow SE, 2018, 7.5-minute
SW, Hodge, 2018, 7.5-minute
NW, Hinkley, 2018, 7.5-minute

SITE NAME: Lone Oak Barstow LLC
ADDRESS: 25538 W. Main Street
Barstow, CA 92311
CLIENT: TRC Environmental Consultants

N

Historical Topo Map

2015

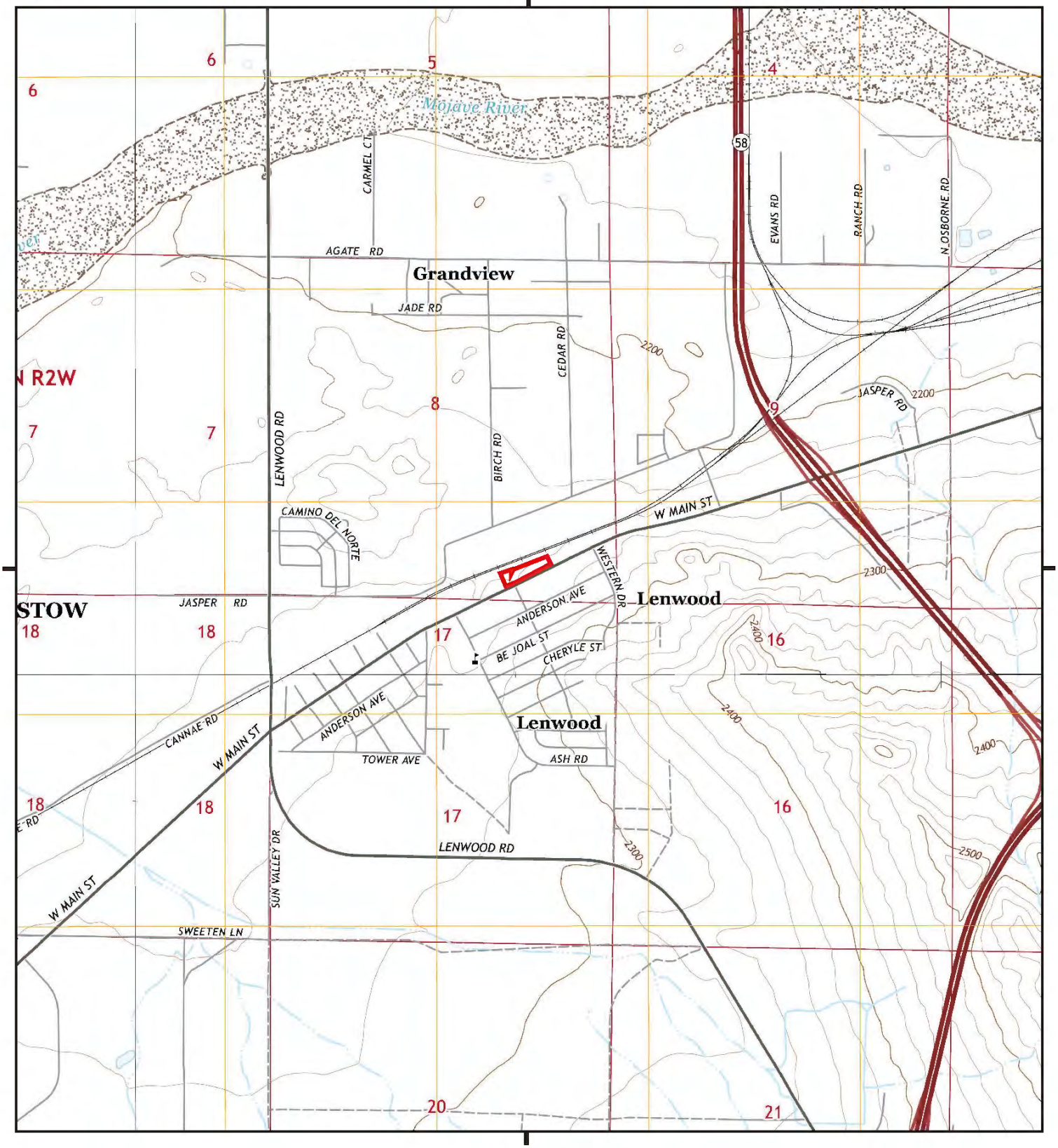

This report includes information from the following map sheet(s).

0 Miles 0.25 0.5 1 1.5

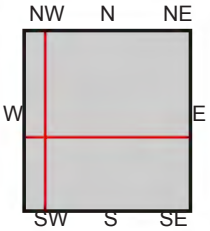

TP, Barstow, 2015, 7.5-minute
SE, Barstow SE, 2015, 7.5-minute
SW, Hodge, 2015, 7.5-minute
NW, Hinkley, 2015, 7.5-minute

SITE NAME: Lone Oak Barstow LLC
ADDRESS: 25538 W. Main Street
Barstow, CA 92311
CLIENT: TRC Environmental Consultants

N

Historical Topo Map

2012

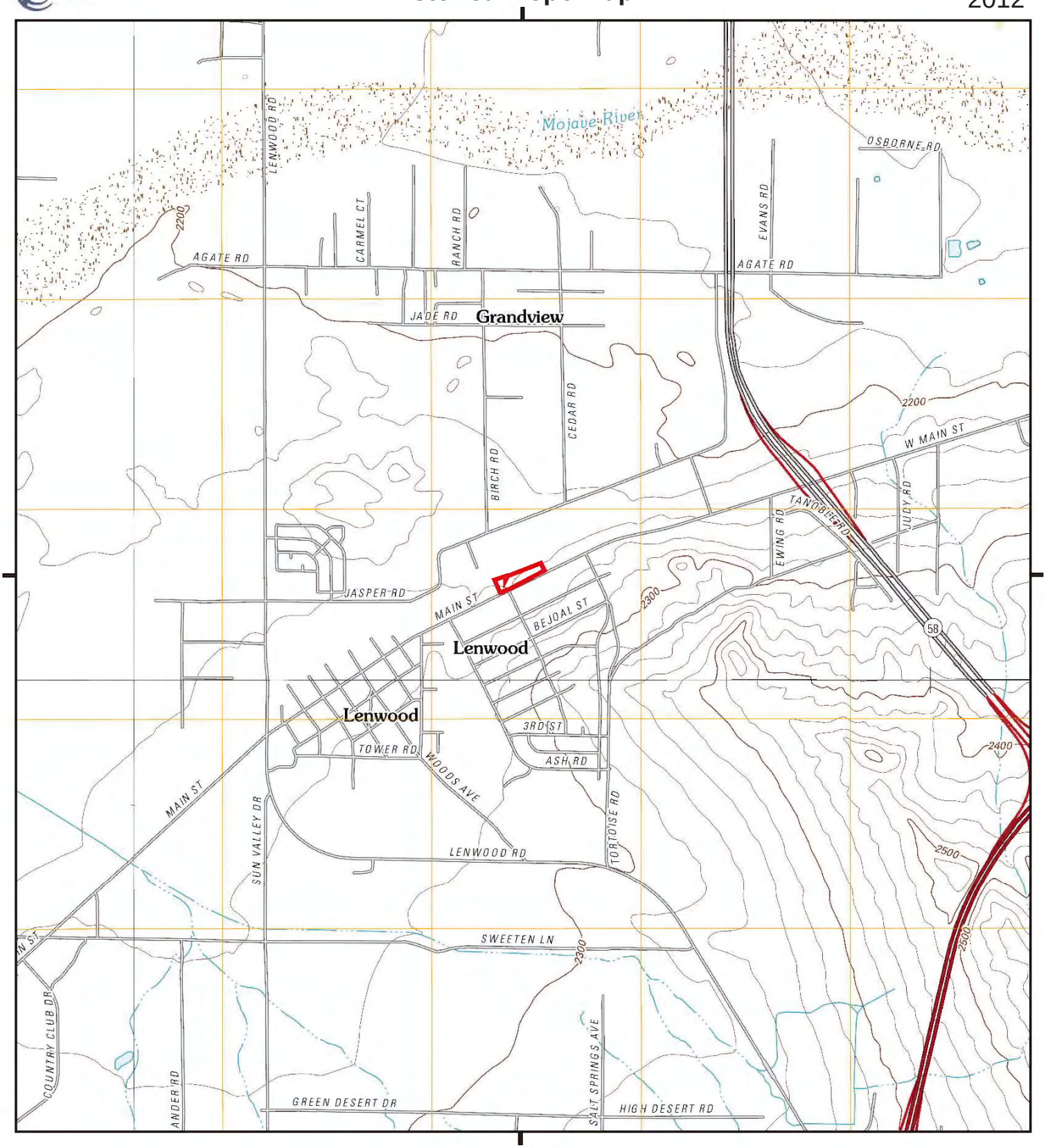

This report includes information from the following map sheet(s).

0 Miles 0.25 0.5 1 1.5

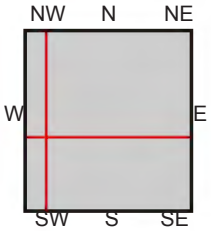

TP, Barstow, 2012, 7.5-minute
SE, Barstow SE, 2012, 7.5-minute
SW, Hodge, 2012, 7.5-minute
NW, Hinkley, 2012, 7.5-minute

SITE NAME: Lone Oak Barstow LLC
ADDRESS: 25538 W. Main Street
Barstow, CA 92311
CLIENT: TRC Environmental Consultants

N

Historical Topo Map

1993

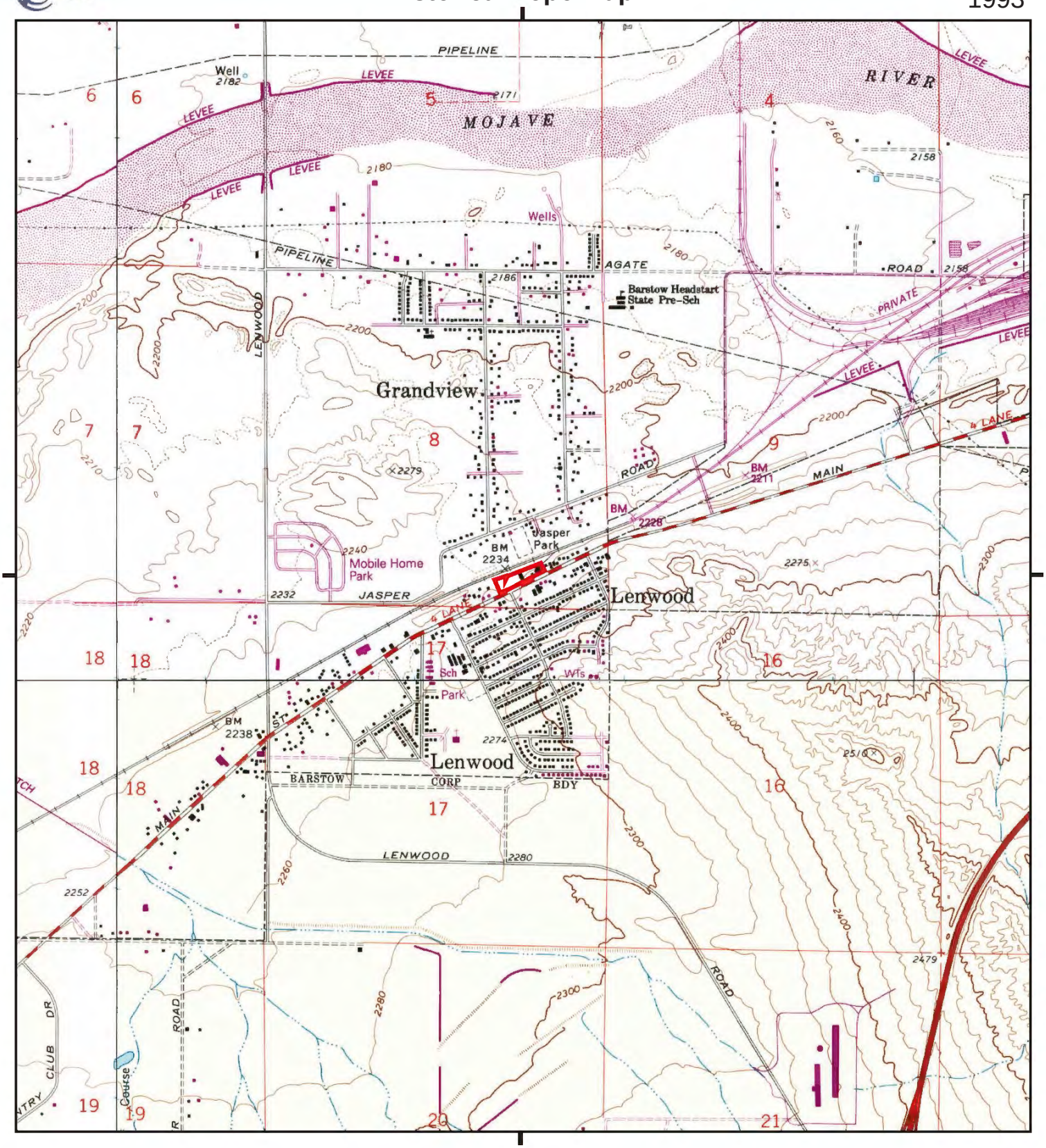
PIPELINE
Well
2182
LEVEE
MOJAVE
RIVER
2171
2160
2158
2180
Wells
AGATE
ROAD
2186
Barstow Headstart
State Pre-Sch
PRIVATE
LENWOOD
2200
Grandview
2279
ROAD
BM
2211
MAIN
4 LANE
BM
2226
Jasper
Park
BM
2234
2240
Mobile Home
Park
2232
JASPER
Lenwood
2275
Sch
Park
Wts
BM
2238
ST
2274
Lenwood
BARSTOW
CORP
BDY
2510
LENWOOD
2280
2252
2479
ROAD
CLUB DR
Course
ROAD
2260
2300
2400
2210
2220
2240
2300
2400
2300
2280
2300
2400
2300
2400
2300
2400

Historical Topo Map

1984

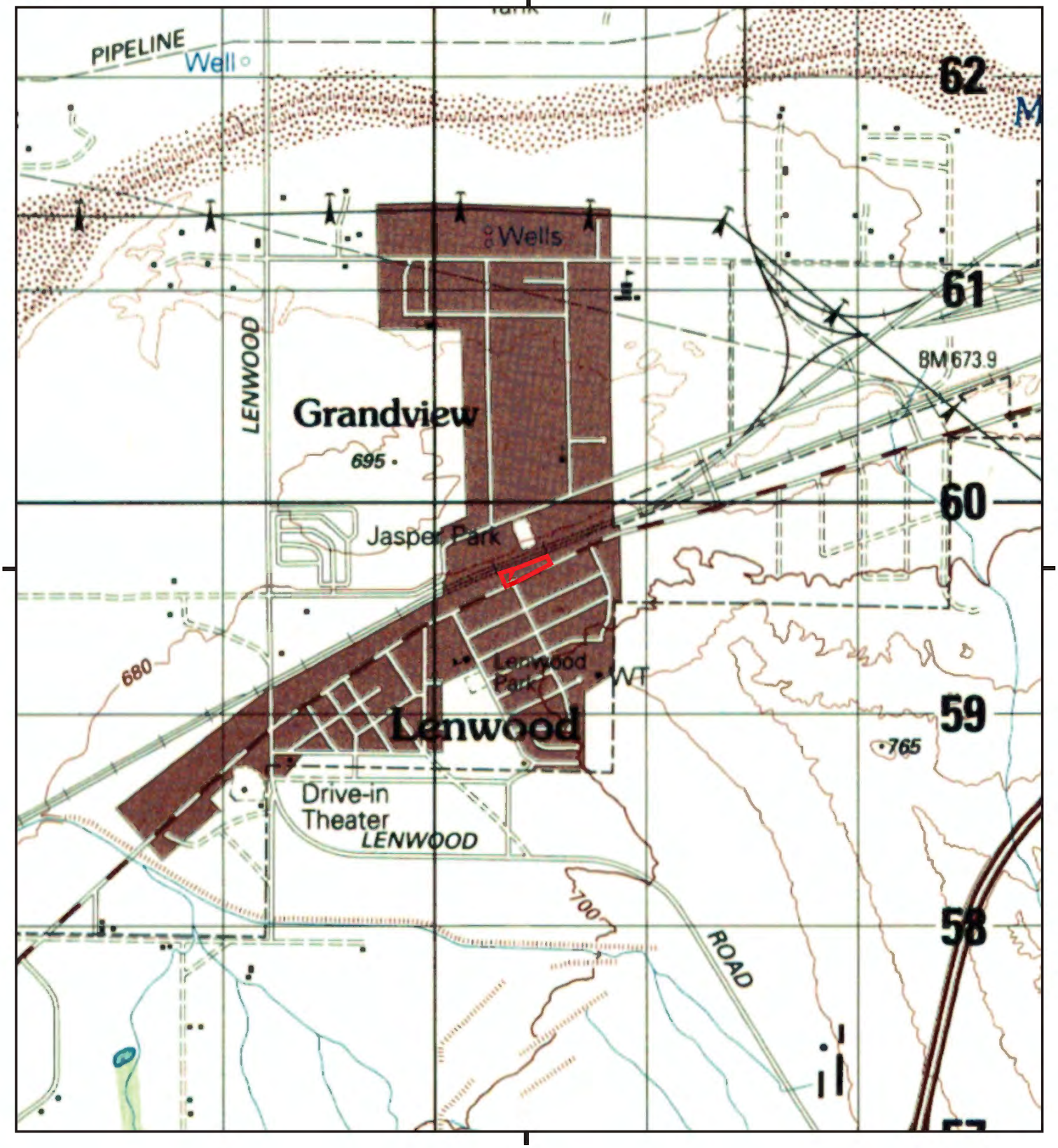

This report includes information from the following map sheet(s).

0 Miles 0.25 0.5 1 1.5

NW N NE
W E
SW S SE

TP, BARSTOW, 1984, 15-minute

SITE NAME: Lone Oak Barstow LLC
ADDRESS: 25538 W. Main Street
Barstow, CA 92311
CLIENT: TRC Environmental Consultants

N

Historical Topo Map

1971

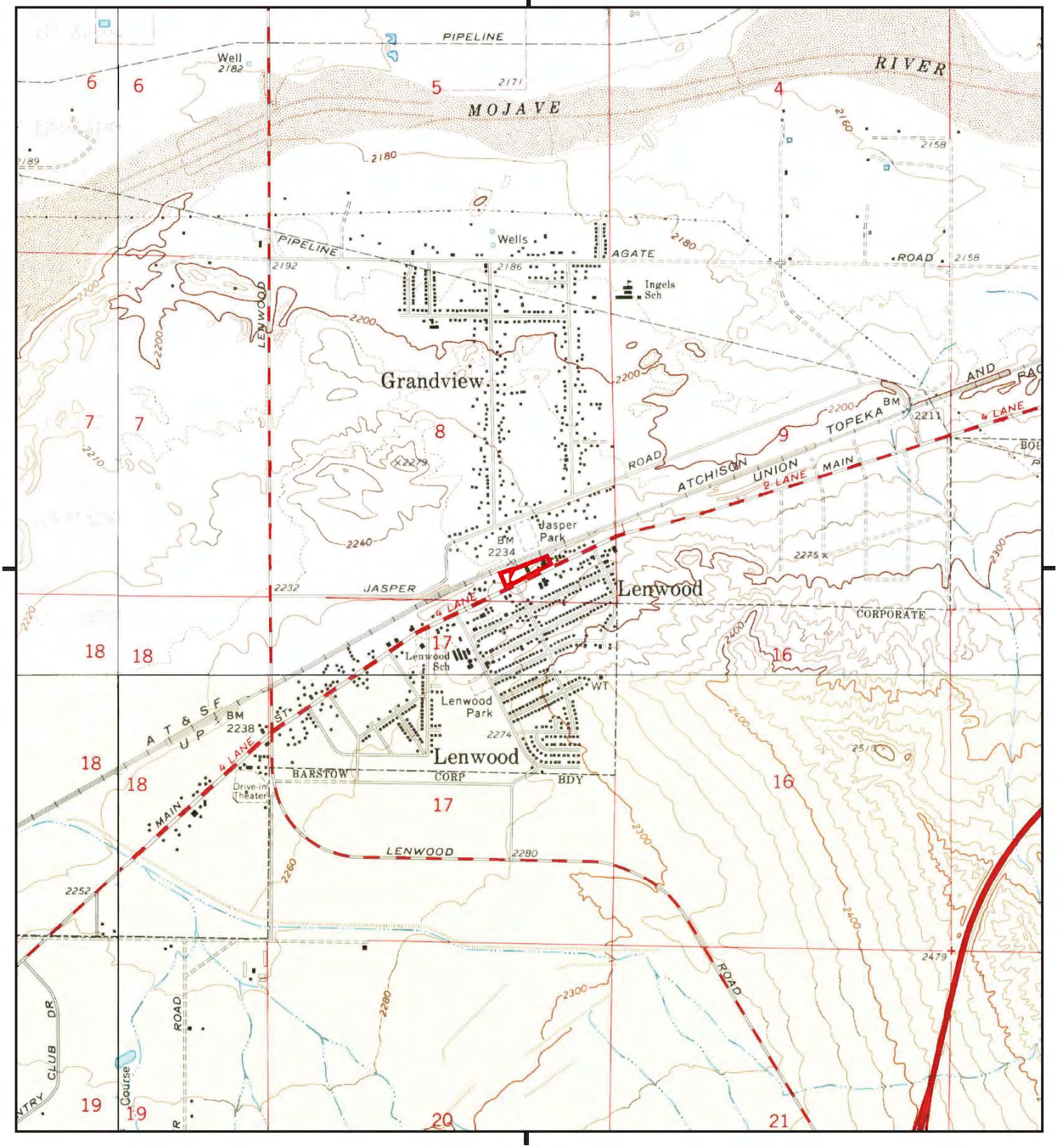

This report includes information from the following map sheet(s).

0 Miles 0.25 0.5 1 1.5

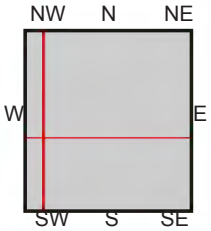

TP, Barstow, 1971, 7.5-minute
SE, Barstow SE, 1971, 7.5-minute
SW, Hodge, 1971, 7.5-minute
NW, Hinkley, 1971, 7.5-minute

SITE NAME: Lone Oak Barstow LLC
ADDRESS: 25538 W. Main Street
Barstow, CA 92311
CLIENT: TRC Environmental Consultants

N

Historical Topo Map

1956

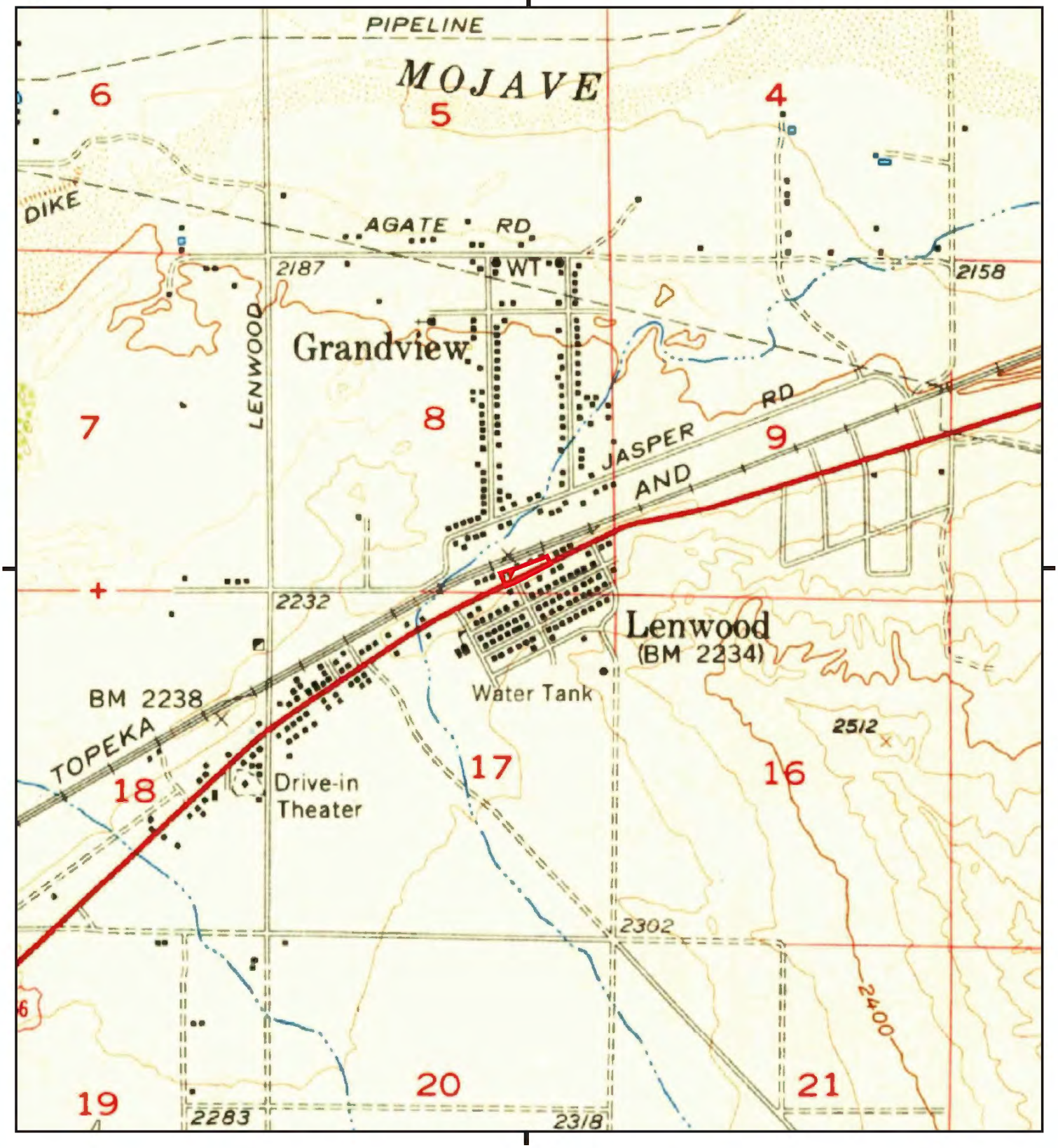

This report includes information from the following map sheet(s).

0 Miles 0.25 0.5 1 1.5

NW N NE
W E
SW S SE

TP, Barstow, 1956, 15-minute

SITE NAME: Lone Oak Barstow LLC
ADDRESS: 25538 W. Main Street
Barstow, CA 92311
CLIENT: TRC Environmental Consultants

N

Historical Topo Map

1934

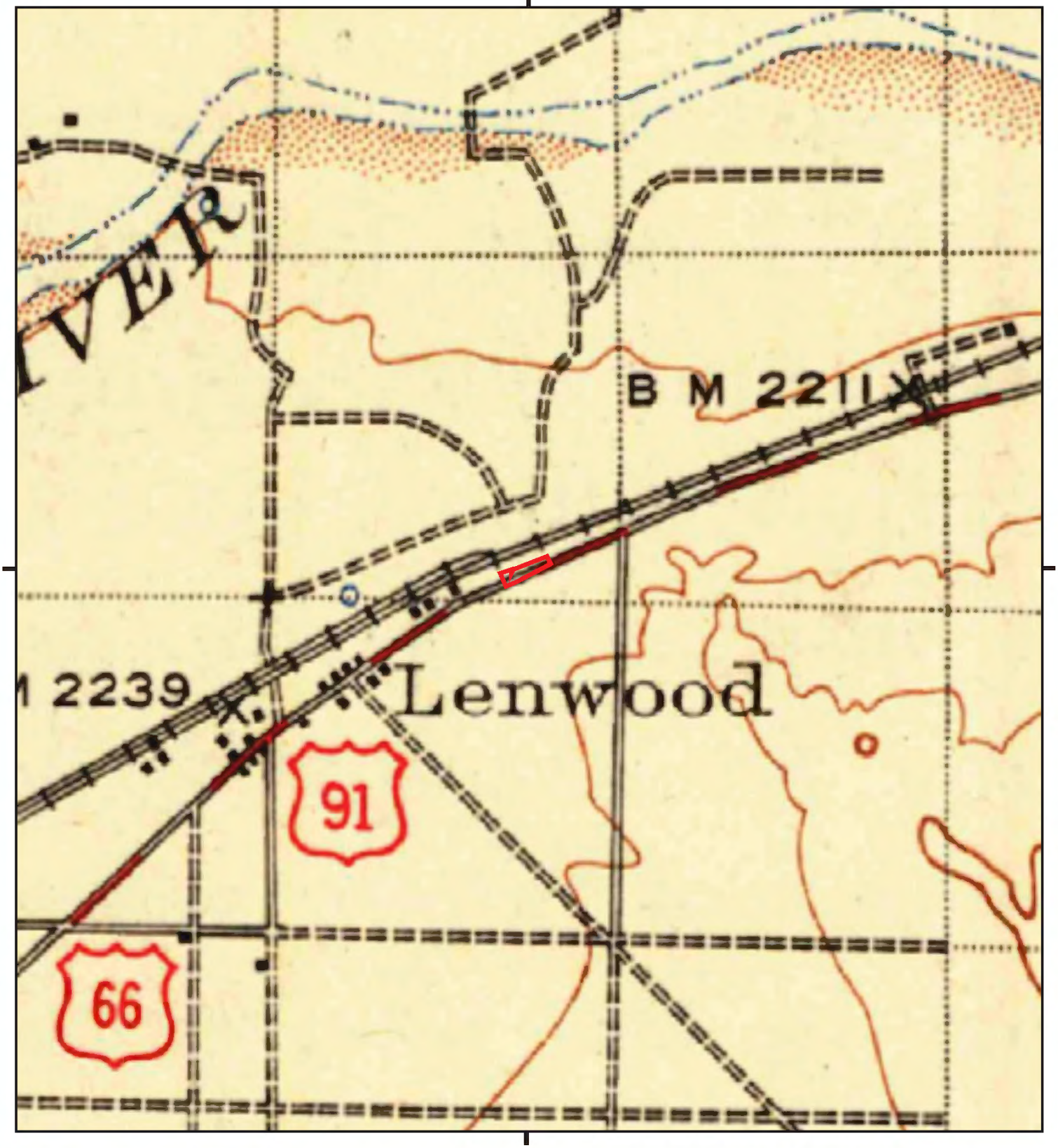

This report includes information from the following map sheet(s).

0 Miles 0.25 0.5 1 1.5

NW N NE
W E
SW S SE

TP, Barstow, 1934, 30-minute

SITE NAME: Lone Oak Barstow LLC
ADDRESS: 25538 W. Main Street
Barstow, CA 92311
CLIENT: TRC Environmental Consultants

N

Historical Topo Map

1932

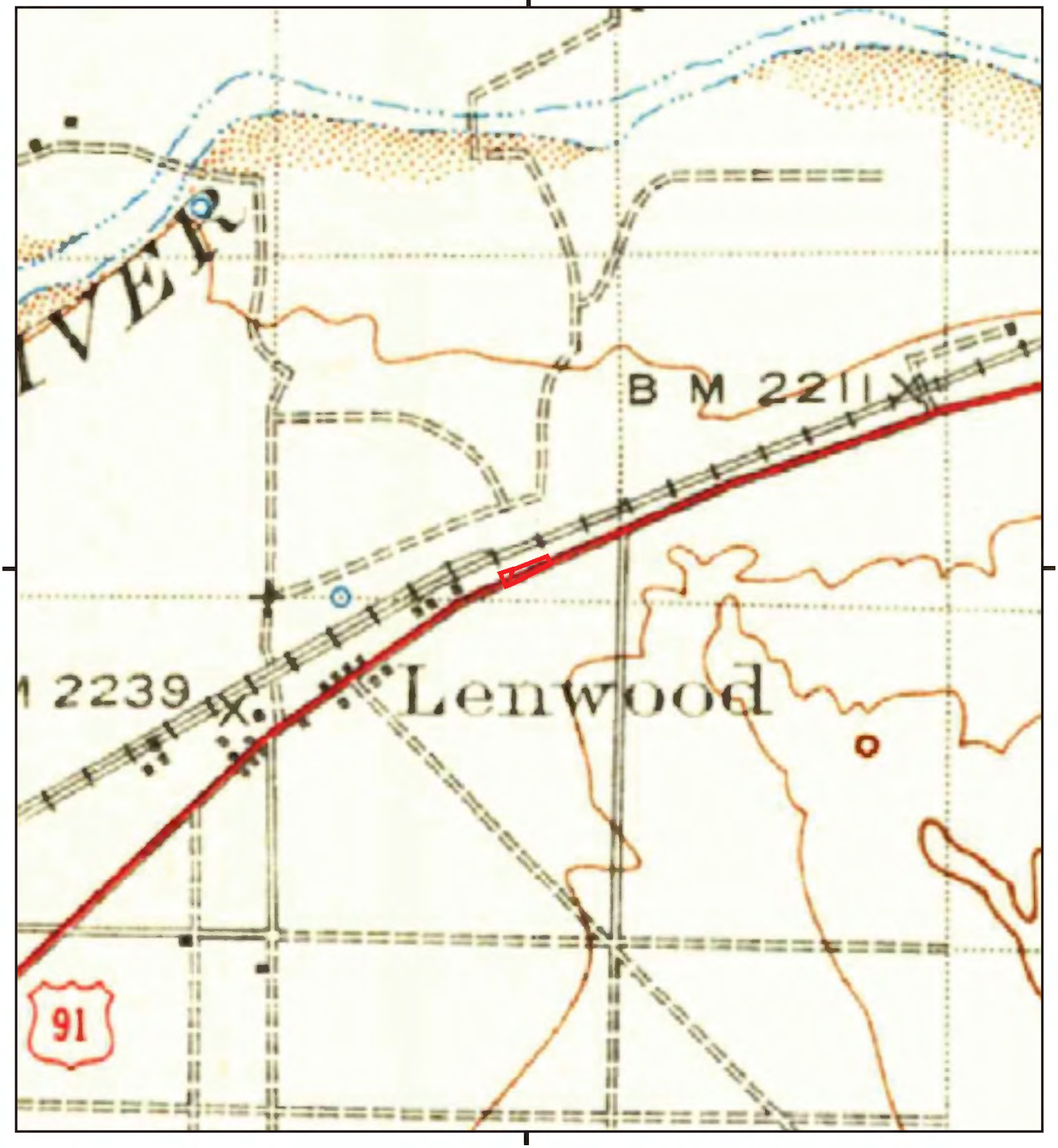

This report includes information from the following map sheet(s).

0 Miles 0.25 0.5 1 1.5

NW N NE
W E
SW S SE

TP, Barstow, 1932, 30-minute

SITE NAME: Lone Oak Barstow LLC
ADDRESS: 25538 W. Main Street
Barstow, CA 92311
CLIENT: TRC Environmental Consultants

N

Lone Oak Barstow LLC
25538 W. Main Street
Barstow, CA 92311

Inquiry Number: 7708135.4
July 18, 2024

The EDR-City Directory Image Report

Environmental Data Resources Inc

6 Armstrong Road
Shelton, CT 06484
800.352.0050
www.edrnet.com

TABLE OF CONTENTS

SECTION

Executive Summary

Findings

City Directory Images

Thank you for your business.
Please contact EDR at 1-800-352-0050
with any questions or comments.

Disclaimer - Copyright and Trademark Notice

This Report contains certain information obtained from a variety of public and other sources reasonably available to Environmental Data Resources, LLC. It cannot be concluded from this Report that coverage information for the target and surrounding properties does not exist from other sources. This Report is provided on an "AS IS", "AS AVAILABLE" basis. **NO WARRANTY EXPRESS OR IMPLIED IS MADE WHATSOEVER IN CONNECTION WITH THIS REPORT. ENVIRONMENTAL DATA RESOURCES, LLC AND ITS SUBSIDIARIES, AFFILIATES AND THIRD PARTY SUPPLIERS DISCLAIM ALL WARRANTIES, OF ANY KIND OR NATURE, EXPRESS OR IMPLIED, ARISING OUT OF OR RELATED TO THIS REPORT OR ANY OF THE DATA AND INFORMATION PROVIDED IN THIS REPORT, INCLUDING WITHOUT LIMITATION, ANY WARRANTIES REGARDING ACCURACY, QUALITY, CORRECTNESS, COMPLETENESS, COMPREHENSIVENESS, SUITABILITY, MERCHANTABILITY, FITNESS FOR A PARTICULAR PURPOSE, TITLE, NON-INFRINGEMENT, MISAPPROPRIATION, OR OTHERWISE. ALL RISK IS ASSUMED BY THE USER. IN NO EVENT SHALL ENVIRONMENTAL DATA RESOURCES, LLC OR ITS SUBSIDIARIES, AFFILIATES OR THIRD PARTY SUPPLIERS BE LIABLE TO ANYONE FOR ANY DIRECT, INCIDENTAL, INDIRECT, SPECIAL, CONSEQUENTIAL OR OTHER DAMAGES OF ANY TYPE OR KIND (INCLUDING BUT NOT LIMITED TO LOSS OF PROFITS, LOSS OF USE, OR LOSS OF DATA), ARISING OUT OF OR IN ANY WAY CONNECTED WITH THIS REPORT OR ANY OF THE DATA AND INFORMATION PROVIDED IN THIS REPORT.** Any analyses, estimates, ratings, environmental risk levels, or risk codes provided in this Report are provided for illustrative purposes only, and are not intended to provide, nor should they be interpreted as providing any facts regarding, or prediction or forecast of, any environmental risk for any property. Only an assessment performed by a qualified environmental professional can provide findings, opinions or conclusions regarding the environmental risk or conditions in, on or at any property.

Copyright 2023 by Environmental Data Resources, LLC. All rights reserved. Reproduction in any media or format, in whole or in part, of any report or map of Environmental Data Resources, LLC, or its affiliates, is prohibited without prior written permission.

EDR and its logos (including Sanborn and Sanborn Map) are trademarks of Environmental Data Resources, LLC or its affiliates. All other trademarks used herein are the property of their respective owners.

EXECUTIVE SUMMARY

DESCRIPTION

Environmental Data Resources, Inc.'s (EDR) City Directory Report is a screening tool designed to assist environmental professionals in evaluating potential liability on a target property resulting from past activities. EDR's City Directory Report includes a search of available business directory data at approximately five year intervals.

RECORD SOURCES

The EDR City Directory Report accesses a variety of business directory sources, including Haines, InfoUSA, Polk, Cole, Bresser, and Stewart. Listings marked as EDR Digital Archive access Cole and InfoUSA records. The various directory sources enhance and complement each other to provide a more thorough and accurate report.

EDR is licensed to reproduce certain City Directory works by the copyright holders of those works. The purchaser of this EDR City Directory Report may include it in report(s) delivered to a customer.

RESEARCH SUMMARY

The following research sources were consulted in the preparation of this report. A check mark indicates where information was identified in the source and provided in this report.

Year	***Target Street***	***Cross Street***	***Source***
2020	☑	☐	EDR Digital Archive
2017	☑	☐	Cole Information
2014	☑	☐	Cole Information
2010	☑	☐	Cole Information
2005	☑	☐	Cole Information
2000	☑	☐	Cole Information
1995	☑	☐	Cole Information
1992	☑	☐	Cole Information
1986	☑	☐	Haines Criss-Cross Directory
1980	☑	☐	Haines Criss-Cross Directory
1976	☑	☐	Haines Criss-Cross Directory
1971	☐	☐	Haines Criss-Cross Directory
1964	☑	☐	Luskey Brothers & Co. Publications

FINDINGS

TARGET PROPERTY STREET

25538 W. Main Street
Barstow, CA 92311

Year	CD Image	Source	
MAIN ST			
2020	pg A1	EDR Digital Archive	
2017	pg A2	Cole Information	
2014	pg A3	Cole Information	
2010	pg A4	Cole Information	
2005	pg A5	Cole Information	
2000	pg A6	Cole Information	
1995	pg A7	Cole Information	
1992	pg A8	Cole Information	
1986	pg A9	Haines Criss-Cross Directory	
1980	pg A10	Haines Criss-Cross Directory	
1980	pg A11	Haines Criss-Cross Directory	
1976	pg A12	Haines Criss-Cross Directory	
1971	-	Haines Criss-Cross Directory	Street not listed in Source
1964	pg A13	Luskey Brothers & Co. Publications	

FINDINGS

CROSS STREETS

No Cross Streets Identified

City Directory Images

25420	GABRIEL ARIZAGA
	JOSEPH ARIZAGA
	LARISSA ARIZAGA
	MELISSA ARIZAGA
	STEVEN FISHER
25433	DIEGO BANUELOS
	JAIME BANUELOS
	JUAN BANUELOS
	MARIA BANUELOS
25434	NICK'S COMPUTER WORKS
25437	JACK FREASE
25441	PATRICIA DORSEY
25448	JOSE MIRAMONTES
	LETICIA ORTIZ
25451	MARIA CONTRERAS
25513	BILLY'S UPHOLSTERY
	EVELIO HERNANDEZ
25521	BARSTOW SOLAR
25538	HIGH DESERT
25539	SALMAN BHOJANI
25564	HIGH DESERT MOBILE SCREENS
	LURALINE BROWN
25569	PLATA'S MEXICAN FOOD
25596	MARIO CONTRERAS
	SOCORRO GARCIA
	SOCORRO MENDOZA

25399	CLARK, SANDY
	FLETCHER, THOMAS
	MCNEAL, GARY
	WASHINGTON, JOE F
25408	SENTRY WELDING
25420	ARIZAGA, JOSEPH G
25433	BANUELOS, JUAN A
25437	RODRIGUEZ, CECILIO V
25448	PADILLA, MELLANI
25451	REES, CANDICE
25531	ROBERTS, CRYSTAL
25538	THOMPSON W A INC
25541	CROWDER, CLARA
25551	ZEISKE, ERIK
25567	STEWARD, TIMOTHY L
25569	PLATAS MEXICAN FOOD
25570	CORTEZ, ARGENTINA
25596	GARCIA, SOCORRO
25600	HIGH DESERT REFRIGERATION & HEATING
25603	GUSTOS
25616	CLOPP, STACY
25645	LENWOOD VIDEO

25399	BARONI, RICHARD
	CARLOS, JUNE D
	COX, MARION
	REGAN, LESLIE K
	WADE, MICHELLE
25408	SENTRY WELDING
25414	COLMAN, CHARLES R
25420	ARIZAGA, JOSEPH G
25433	BANUELOS, JUAN A
25437	RODRIGUEZ, CECILIO V
25445	OCCUPANT UNKNOWN,
25448	MIRAMONTES, JOSE A
25513	BILLYS UPHOLSTERY
25531	ROBERTS, CRYSTAL
25538	THOMPSON W A INC
25541	ROBERTSON, JENNA D
25551	ZEISKE, ERIK
25564	NGUYEN, ISAIAH
25567	STEWARD, TIMOTHY L
25569	PLATAS MEXICAN FOOD
25570	CORTEZ, ARGENTINA
25578	PEREZ, MARTIN O
25588	MACHUCA, FRANCISCO M
25596	GARCIA, SOCORRO
25600	HIGH DESERT REFRIGERATION & HEATING
25603	GUSTOS
25616	CLOPP, STACY

25383	BARSTOW MACHINE SHOP
	BASTOW MACHINE SHOP
25399	CARLOS, JUNE D
	PENN, DEBORAH C
	SPEISSER, STEVE
	STILL, LLOYD W
	TUMLIN, SHELLI
25408	SENTRY WELDING
25414	COLMAN, CHARLES R
25415	SPEISSER, STEVE
25420	ARIZAGA, JOSEPH G
25433	BANUELOS, MARIA A
25434	NICKS COMPUTER WORKS
25437	FREASE, JACK D
25445	OCCUPANT UNKNOWN,
25448	MIRAMONTES, JOSE A
25451	BATTLE, SAMUEL
25513	BILLYS UPHOLSTERY
25531	LENT, MICHELLE
	TRUE WAY HOLINESS
25541	BEASLEY, AVENETTE
	HERNANDEZ, MARCY
	ROBERTSON, JENNA
25551	MARQUEZ, LENORA
25563	HAWLEY, KELLY
25564	BROWN, SHANNON S
25565	OCCUPANT UNKNOWN,
25567	VILLEGAS, TIARA R
25569	PLATAS MEXICAN FOOD
25572	OCCUPANT UNKNOWN,
25588	OCCUPANT UNKNOWN,
25596	MENDOZA, SOCORRO G
25597	GUSTOS BAR
25601	ZAVALA, DAVID N
25619	ROBERT D CONAWAY ATTY AT LAW
	ROUTE 66 MINI MART
25629	CHES BROCK HAIR WORKS
25631	ADDICTIVE ARTS TATTOO
25644	PATS AUTO SVC
25645	LENWOOD VIDEO

25383	UNIVERSAL PROJECTS
25399	AKIN, LADONNA
	CHEEK, KEVIN D
	GORTON, BRAD
	SPEISSER, STEVE
	STILL, LLOYD W
25408	SENTRY WELDING & EXHAUST
25414	OCCUPANT UNKNOWN,
25415	SPEISSER, STEVE
25420	ARIZAGA, JOSEPH
25434	NICKS COMPUTER WORKS
25437	ROBLEDO, ANTONIO
25448	MIRAMONTES, JOSE
25451	RYAN, MIKE
25531	ONEILL, ELINOR A
25541	GONZALES, STEVEN M
25551	ORTIZ, MANUEL
25563	SWAN, DAVID
25564	HALSEY, JAMES M
25565	OCCUPANT UNKNOWN,
25567	ESQUIVEL, JENNY
25569	PLATAS MEXICAN FOOD
25570	ROCHIN, OMAR
25578	OCCUPANT UNKNOWN,
25596	CONTRERAS, MARIO E
25597	WOODYS SPORTS BAR & GRILL
25600	HIGH DESERT REFRIGERATION AND HEATIN
25601	ZAVALA, DAVID N
25619	ASCOM TECHNOLOGY & PRODUCTIONS
25629	CHES BROCK HAIR WORKS
25631	STEVES BARBER SHOP
25644	PATS AUTO SERVICE
25645	LENWOOD VIDEO

25383	ARAMARK MAGAZINE & BOOK COMPANY
25399	STILL, LLOYD W
25408	CENTRY WELDING & EXHAUST
	SENTRY WELDING & EXHAUST
25414	OCCUPANT UNKNOWN,
	TRUE WAY HOLINESS CHURCH
25420	OCCUPANT UNKNOWN,
25433	OCCUPANT UNKNOWN,
25437	OCCUPANT UNKNOWN,
25441	DORSEY, M
25445	OCCUPANT UNKNOWN,
25448	OCCUPANT UNKNOWN,
25451	OCCUPANT UNKNOWN,
25513	BILLYS UPHOLSTERY
	HERNANDEZ, EVELIO
25531	OCCUPANT UNKNOWN,
25538	THOMPSON W A INCORPORATED
25548	RAFFERTY, PATRICK
25551	OCONNOR, LLOYD E
25563	GNUSCHKE, WILLIAM J
25564	OCCUPANT UNKNOWN,
25569	PLATAS MEXICAN FOOD
25578	CARBAJAL, JAMES
25585	AMVETS POST 5277
25588	OCCUPANT UNKNOWN,
25596	MOORE, PAMELA
25600	LENWOOD MACHINE PERFORMANCE
25615	DEPUE, BILL
25616	MORGAN, SHIRLEY M
25619	ALTERATIONS AND NEW CREATIONS
25621	BARSTOW TERMITE
	VICTOR VALLEY TERMITE & PEST CONTROL
25629	CHES BROCK HAIR WORKS
	CHES, BROCK D
25631	STEVES BARBER SHOP
	ULIBARRI, STEVEN R
25644	PARKER APPLIANCE REPAIR
25645	LENWOOD VIDEO
25647	OCCUPANT UNKNOWN,

25383	ARA SERVICES INC
25408	DAVES AUTO BODY
25448	MILLIGANS REPEAT BOUTIQUE
25513	BILLYS UPHOLSTERY
25531	TRADE CENTER
25569	PLATAS MEXICAN FOOD
25585	AMVETS
25600	CHUCKS MACHINE WORKS
25621	PINKERTON SECURITY SVC
25629	CHES BROCK HAIR WORKS
25631	STEVES BARBER SHOP
25644	PARKER APPLIANCE REPAIR
25645	VIDEO FUEL STOP
25647	DIAMOND PACIFIC TOOL CORP

25383	A R A SERVICES
25408	DAVES AUTO BODY
25513	BILLYS UPHOLSTERY
25531	TRADE CENTER
25538	THOMPSON W A INC
25548	HOLOVACS, JOHN J
25564	ALVAREZ, LAVERNA
25569	PLATAS MEXICAN FOOD
25585	AMVETS POST 5277
25600	CHUCKS MACHINE WRKS
25615	ULIBARRI, STEVEN R
25619	DEPUE, BILL
25621	MILLIGANS RPT BOUTQ
25631	STEVES BARBER SHOP
25645	VIDEO FUEL STOP
25647	DIAMOND PAC TOOL

M

25289	HALLMARK PATRICK	253-3635	5
25352	MASON EVERETT JR	253-3787	+6
25359	DAVES NURSERY	253-5588	+6
25362	SUN&SHINE AUTO SLS	253-3534	+6
25371	VANDYS	253-2934	+6
25372	WESTMINISTER	253-5264	5
25379	XXXX	00	
25383	A R A SERVICES	253-3450	5
25399	XXXX	00	
25408	DAVES AUTO BODY	253-3650	5
	HILTON T L	253-7509	3
	STARK J	253-3389	3
25414	FERRIS WADE R	253-2492	+8
25430	CHRISTIANSEN CRAIG	253-3523	+6
25433	XXXX	00	
25434	BAUTISTA R	253-7313	5
25441	DORSEY MARSHALL	253-5376	4
	DORSEY PATRICIA	253-5378	
	PATS NEEDLE PIN	253-5378	4
25448	DUROST WALTER I	253-7741	3
25451	BROWN C I	253-2552	+8
25531	TRADE CENTER	253-3613	4
25538	XXXX	00	
25541	JACKSON J M	253-3519	+6
25563	LARSON C	253-7788	+8
25565	XXXX	00	
25569	PLATA BAKERY	253-2449	8
25570	S S G ENTERPRISE	253-2430	8
25572	XXXX	00	
25585	CASANAVA TAVR	253-2433	2
25596	HOPPA MARK	253-3203	5
25600	CNUCKS MACHINE WRKS	253-7615	2
25607	CONTILOES MANUEL	253-2486	1
25615	ULIBARRI STEVEN R	253-3341	9
25619	AMER REALTY	253-2916	
	DEPUE BILL	253-5261	0
25631	STEVES BARBER SHOP	253-2232	9
25645	CROUSE GAYLE G	253-3592	+8
25647	DIAMOND PAC TOOL	253-2954	9
25659	ANGELAS CAROUSL CRM	253-2822	8
25677	TOMAHAWK USD FURN	253-2510	
26677	COCA COLA BOTTLING	258-8211	1
26767	XXXX	00	

M

25325	XXXX	00	
25352★	**WEST END GARAGE**	**253-3541**	**+0**
25379	HENDRICKSON L W	253-5588	9
★	**KNOLL K A DAIRY PRD**	**253-3211**	**8**
25383	XXXX	00	
25390	MILLIGAN HAROLD P	253-3208	8
25399	GAFFNEY M	253-7543	7
	HILEMAN M M	253-2428	+0
	MCGRATH ROBT J	253-7617	+0
25403	DURAN LEONARD	253-7439	8
25408	GASSAWAY RAYMOND W	253-2697	+0
★	**INDUSTRIAL ENGINE**	**253-7557**	**9**
25434	TUMLIN DARRELL	253-5576	9
25441★	**SUNRISE REALTY**	**253-2931**	**7**
★	**WIKE APPRAISAL SERV**	**253-2931**	**+0**
25445	XXXX	00	
25448	ALLEY JOHN W	253-7353	+0
25451★	**BANKERS LIFE INS**	**253-5321**	**+0**
	LIVERSEDGE MICHAEL	253-5321	9
25531★	**HALLMARK INTERIORS**	**253-5311**	
25538	CRISP JIM	253-2311	
★	**THOMPSON W A INC**	**253-2311**	
25548	CURTIS CLYDE B	253-5318	4
25551	HUNTER J	253-7365	+0
25563	XXXX	00	
25564	SCHELANDER ERNEST	253-7200	6
25565	XXXX	00	
25567	KASSNER RONALD E	253-7479	8
25569★	**PLATA BAKERY**	**253-2449**	**8**
25570★	**S S G ENTERPRISE**	**253-2430**	**8**
25572	XXXX	00	
25578	XXXX	00	
25585★	**BONNIES PLACE**	**253-7415**	**9**
25588	ARCHULETA A M	253-5479	5
25596★	**LENWOOD SCREEN&AWN**	**253-7458**	**9**
	SEYMOUR L C	253-7528	7
25600★	**RAINBOW BODY SHOP**	**253-5513**	**+0**
25607	XXXX	00	
25615	ULIBARRI STEVEN R	253-3341	9
25616	MARTZ RICK	253-3353	9
25619★	**AMER REALTY**	**253-2916**	**6**
	DEPUE BILL	253-5261	+0
25621	XXXX	00	
25631★	**STEVES HAIR DESIGN**	**253-2232**	**9**
25647★	**DIAMOND PAC RCK&GFT**	**253-2954**	**9**
★	**DIAMOND PAC TOOL**	**253-2954**	**9**
25659★	**ANGELAS CERAMICS**	**253-2622**	**8**
25677★	**TOMAHAWK TRADNG PST**	**253-2510**	

) IN WRITING BY HAINES & CO., INC.

M

HN

MAIN W 92311 CONT

26767 XXXX 00

M

```
25287   XXXX                    00
25383   XXXX                    00
25399 KELLEY GRETCHEN           253-7344+6
25403 BURFOOT OPAL              253-7203+6
      JONES ROBERT A            253-3353+6
      MERRIGAN RICHARD          253-7617+6
      VANHECKE M L              253-2381+6
25408 FIELDS DONALD             253-3448
      LASKAY HAROLD             253-2543+6
25441*RUDD CO THE               253-2931
25445 RUSSELL TERRY L           253-5595+6
25451 ADDINGTON BILL            253-7649 4
     *POLLYS HOBBY SHOP         253-2991+6
25531*HALLMARK INTERIORS        253-5311
      HALLMARK JACK L           253-5311
25548 CURTIS CLYDE B            253-5318 4
25551 HUNTER PAUL H             253-2243
25564 SCHELANDER ERNEST         253-7200+6
25567 KASSNER RONALD E          253-5657 4
25572   XXXX                    00
25588 ARCHULETA A M             253-5479 5
25596 CARLILE ARTIE             253-7528+6
25615*ANYTIME BOOKKEEPING       253-5588
     *CARDLAND                  253-5588
      GALL GAY K                253-5588
      ZELINA LOIS               253-5588
25619*AMER REALTY                253-2916+6
25621   XXXX                    00
25631 SANCHEZ VINCENT           253-5662
25644*DEANS SERVICE              253-2996
     *TRACY MARCUM SHOP         253-5395+6
25659 VALLEY A A                253-3384+6
25677*TOMAHAWK TRADNG PST        253-2510
26783   XXXX                    00
```

M

25111 LENWOOD INN/
GROCERY . . . . .CL 6-493
25111 H LURING . . . . .CL 6-493
26980 KNUDSEN DAIRY
PRODTS CO . . . .CL 6-239
26998 WJ JAMISON

Lone Oak Barstow LLC
34530 Birch Rd, 25548 W. Main St., 22538 W. Main S
Barstow, CA 92311

Inquiry Number: 7704851.1
July 15, 2024

The EDR-City Directory Image Report

Environmental Data Resources Inc

6 Armstrong Road
Shelton, CT 06484
800.352.0050
www.edrnet.com

TABLE OF CONTENTS

SECTION

Executive Summary

Findings

City Directory Images

Thank you for your business.
Please contact EDR at 1-800-352-0050
with any questions or comments.

Disclaimer - Copyright and Trademark Notice

This Report contains certain information obtained from a variety of public and other sources reasonably available to Environmental Data Resources, LLC. It cannot be concluded from this Report that coverage information for the target and surrounding properties does not exist from other sources. This Report is provided on an "AS IS", "AS AVAILABLE" basis. **NO WARRANTY EXPRESS OR IMPLIED IS MADE WHATSOEVER IN CONNECTION WITH THIS REPORT. ENVIRONMENTAL DATA RESOURCES, LLC AND ITS SUBSIDIARIES, AFFILIATES AND THIRD PARTY SUPPLIERS DISCLAIM ALL WARRANTIES, OF ANY KIND OR NATURE, EXPRESS OR IMPLIED, ARISING OUT OF OR RELATED TO THIS REPORT OR ANY OF THE DATA AND INFORMATION PROVIDED IN THIS REPORT, INCLUDING WITHOUT LIMITATION, ANY WARRANTIES REGARDING ACCURACY, QUALITY, CORRECTNESS, COMPLETENESS, COMPREHENSIVENESS, SUITABILITY, MERCHANTABILITY, FITNESS FOR A PARTICULAR PURPOSE, TITLE, NON-INFRINGEMENT, MISAPPROPRIATION, OR OTHERWISE. ALL RISK IS ASSUMED BY THE USER. IN NO EVENT SHALL ENVIRONMENTAL DATA RESOURCES, LLC OR ITS SUBSIDIARIES, AFFILIATES OR THIRD PARTY SUPPLIERS BE LIABLE TO ANYONE FOR ANY DIRECT, INCIDENTAL, INDIRECT, SPECIAL, CONSEQUENTIAL OR OTHER DAMAGES OF ANY TYPE OR KIND (INCLUDING BUT NOT LIMITED TO LOSS OF PROFITS, LOSS OF USE, OR LOSS OF DATA), ARISING OUT OF OR IN ANY WAY CONNECTED WITH THIS REPORT OR ANY OF THE DATA AND INFORMATION PROVIDED IN THIS REPORT.** Any analyses, estimates, ratings, environmental risk levels, or risk codes provided in this Report are provided for illustrative purposes only, and are not intended to provide, nor should they be interpreted as providing any facts regarding, or prediction or forecast of, any environmental risk for any property. Only an assessment performed by a qualified environmental professional can provide findings, opinions or conclusions regarding the environmental risk or conditions in, on or at any property.

Copyright 2023 by Environmental Data Resources, LLC. All rights reserved. Reproduction in any media or format, in whole or in part, of any report or map of Environmental Data Resources, LLC, or its affiliates, is prohibited without prior written permission.

EDR and its logos (including Sanborn and Sanborn Map) are trademarks of Environmental Data Resources, LLC or its affiliates. All other trademarks used herein are the property of their respective owners.

EXECUTIVE SUMMARY

DESCRIPTION

Environmental Data Resources, Inc.'s (EDR) City Directory Report is a screening tool designed to assist environmental professionals in evaluating potential liability on a target property resulting from past activities. EDR's City Directory Report includes a search of available business directory data at approximately five year intervals.

RECORD SOURCES

The EDR City Directory Report accesses a variety of business directory sources, including Haines, InfoUSA, Polk, Cole, Bresser, and Stewart. Listings marked as EDR Digital Archive access Cole and InfoUSA records. The various directory sources enhance and complement each other to provide a more thorough and accurate report.

EDR is licensed to reproduce certain City Directory works by the copyright holders of those works. The purchaser of this EDR City Directory Report may include it in report(s) delivered to a customer.

RESEARCH SUMMARY

The following research sources were consulted in the preparation of this report. A check mark indicates where information was identified in the source and provided in this report.

Year	***Target Street***	***Cross Street***	***Source***
2020	☑	☑	EDR Digital Archive
2017	☑	☑	Cole Information
2014	☑	☑	Cole Information
2010	☑	☑	Cole Information
2005	☑	☑	Cole Information
2000	☑	☑	Cole Information
1995	☑	☑	Cole Information
1992	☑	☑	Cole Information
1986	☑	☑	Haines Criss-Cross Directory
1980	☑	☑	Haines Criss-Cross Directory
1976	☑	☑	Haines Criss-Cross Directory
1971	☐	☐	Haines Criss-Cross Directory
1964	☑	☑	Luskey Brothers & Co. Publications

FINDINGS

TARGET PROPERTY STREET

34530 Birch Rd, 25548 W. Main St., 22538 W. Main S
Barstow, CA 92311

Year	***CD Image***	***Source***	
BIRCH RD			
2020	pg A1	EDR Digital Archive	
2017	pg A3	Cole Information	
2014	pg A5	Cole Information	
2010	pg A7	Cole Information	
2005	pg A9	Cole Information	
2000	pg A11	Cole Information	
1995	pg A13	Cole Information	
1992	pg A15	Cole Information	
1986	pg A17	Haines Criss-Cross Directory	
1986	pg A18	Haines Criss-Cross Directory	
1980	pg A21	Haines Criss-Cross Directory	
1976	pg A24	Haines Criss-Cross Directory	
1971	-	Haines Criss-Cross Directory	Street not listed in Source
1964	pg A26	Luskey Brothers & Co. Publications	
1964	pg A27	Luskey Brothers & Co. Publications	

FINDINGS

CROSS STREETS

Year	CD Image	Source	
MAIN ST			
2020	pg. A2	EDR Digital Archive	
2017	pg. A4	Cole Information	
2014	pg. A6	Cole Information	
2010	pg. A8	Cole Information	
2005	pg. A10	Cole Information	
2000	pg. A12	Cole Information	
1995	pg. A14	Cole Information	
1992	pg. A16	Cole Information	
1986	pg. A19	Haines Criss-Cross Directory	
1986	pg. A20	Haines Criss-Cross Directory	
1980	pg. A22	Haines Criss-Cross Directory	
1980	pg. A23	Haines Criss-Cross Directory	
1976	pg. A25	Haines Criss-Cross Directory	
1971	-	Haines Criss-Cross Directory	Street not listed in Source
1964	pg. A28	Luskey Brothers & Co. Publications	

City Directory Images

B R RD

34448	ANGELICA MADRID
	DAWN MADRID
	GILBERT MADRID
34458	ANDREA GALLEGOS
34497	LE NIELSON
	LEROY NIELSON
34500	FRANK ZUNIGA
34515	BRENT LAUTZENHEISER

25420	GABRIEL ARIZAGA
	JOSEPH ARIZAGA
	LARISSA ARIZAGA
	MELISSA ARIZAGA
	STEVEN FISHER
25433	DIEGO BANUELOS
	JAIME BANUELOS
	JUAN BANUELOS
	MARIA BANUELOS
25434	NICK'S COMPUTER WORKS
25437	JACK FREASE
25441	PATRICIA DORSEY
25448	JOSE MIRAMONTES
	LETICIA ORTIZ
25451	MARIA CONTRERAS
25513	BILLY'S UPHOLSTERY
	EVELIO HERNANDEZ
25521	BARSTOW SOLAR
25538	HIGH DESERT
25539	SALMAN BHOJANI
25564	HIGH DESERT MOBILE SCREENS
	LURALINE BROWN
25569	PLATA'S MEXICAN FOOD
25596	MARIO CONTRERAS
	SOCORRO GARCIA
	SOCORRO MENDOZA

B R RD

34220 EAKMAN, ANTOINETTE M
34229 PETKUS, R
34234 CRUZ, FERNANDO B
34239 MCLEMORE, PAULA L
34249 JAKUBCZYK, TED M
34259 WELLS, DANIEL W
34260 DELGADO, SANDRA L
34267 WILKES, JENNIFER F

25399	CLARK, SANDY
	FLETCHER, THOMAS
	MCNEAL, GARY
	WASHINGTON, JOE F
25408	SENTRY WELDING
25420	ARIZAGA, JOSEPH G
25433	BANUELOS, JUAN A
25437	RODRIGUEZ, CECILIO V
25448	PADILLA, MELLANI
25451	REES, CANDICE
25531	ROBERTS, CRYSTAL
25538	THOMPSON W A INC
25541	CROWDER, CLARA
25551	ZEISKE, ERIK
25567	STEWARD, TIMOTHY L
25569	PLATAS MEXICAN FOOD
25570	CORTEZ, ARGENTINA
25596	GARCIA, SOCORRO
25600	HIGH DESERT REFRIGERATION & HEATING
25603	GUSTOS
25616	CLOPP, STACY
25645	LENWOOD VIDEO

B R RD

34219 OCCUPANT UNKNOWN,
34234 RUBIO, DANIEL R
34239 BURDICK, ROBERT G
34246 OCCUPANT UNKNOWN,
34249 JAKUBCZYK, TED M
34259 WELLS, DANIEL W
34260 DELGADO, SANDRA L
34267 WILKINS, FRED E

25399	BARONI, RICHARD
	CARLOS, JUNE D
	COX, MARION
	REGAN, LESLIE K
	WADE, MICHELLE
25408	SENTRY WELDING
25414	COLMAN, CHARLES R
25420	ARIZAGA, JOSEPH G
25433	BANUELOS, JUAN A
25437	RODRIGUEZ, CECILIO V
25445	OCCUPANT UNKNOWN,
25448	MIRAMONTES, JOSE A
25513	BILLYS UPHOLSTERY
25531	ROBERTS, CRYSTAL
25538	THOMPSON W A INC
25541	ROBERTSON, JENNA D
25551	ZEISKE, ERIK
25564	NGUYEN, ISAIAH
25567	STEWARD, TIMOTHY L
25569	PLATAS MEXICAN FOOD
25570	CORTEZ, ARGENTINA
25578	PEREZ, MARTIN O
25588	MACHUCA, FRANCISCO M
25596	GARCIA, SOCORRO
25600	HIGH DESERT REFRIGERATION & HEATING
25603	GUSTOS
25616	CLOPP, STACY

B R RD

34220 BRANE, ERYNN U
34229 POST, DONALD E
34234 RUBIO, DANIEL R
34239 BURDICK, ROBERT G
34246 ECKERT, RICHARD A
34249 JAKUBCZYK, TED M
34259 WELLS, DANIEL W
34260 DELGADO, PEDRO

25383	BARSTOW MACHINE SHOP
	BASTOW MACHINE SHOP
25399	CARLOS, JUNE D
	PENN, DEBORAH C
	SPEISSER, STEVE
	STILL, LLOYD W
	TUMLIN, SHELLI
25408	SENTRY WELDING
25414	COLMAN, CHARLES R
25415	SPEISSER, STEVE
25420	ARIZAGA, JOSEPH G
25433	BANUELOS, MARIA A
25434	NICKS COMPUTER WORKS
25437	FREASE, JACK D
25445	OCCUPANT UNKNOWN,
25448	MIRAMONTES, JOSE A
25451	BATTLE, SAMUEL
25513	BILLYS UPHOLSTERY
25531	LENT, MICHELLE
	TRUE WAY HOLINESS
25541	BEASLEY, AVENETTE
	HERNANDEZ, MARCY
	ROBERTSON, JENNA
25551	MARQUEZ, LENORA
25563	HAWLEY, KELLY
25564	BROWN, SHANNON S
25565	OCCUPANT UNKNOWN,
25567	VILLEGAS, TIARA R
25569	PLATAS MEXICAN FOOD
25572	OCCUPANT UNKNOWN,
25588	OCCUPANT UNKNOWN,
25596	MENDOZA, SOCORRO G
25597	GUSTOS BAR
25601	ZAVALA, DAVID N
25619	ROBERT D CONAWAY ATTY AT LAW
	ROUTE 66 MINI MART
25629	CHES BROCK HAIR WORKS
25631	ADDICTIVE ARTS TATTOO
25644	PATS AUTO SVC
25645	LENWOOD VIDEO

B R RD

34219 GONZALES, OLIVIA
34220 BRANE, ERYNN U
34229 POST, DONALD E
34234 CRUZ-BECERRA, FERNANDO
34239 MCLEMORE, PAULA L
34246 ECKERT, RICHARD A
34249 JAKUBCZYK, TED M
34259 SIDERS, PAUL F
34260 DELGADO, PEDRO
34267 OCCUPANT UNKNOWN,

25383	UNIVERSAL PROJECTS
25399	AKIN, LADONNA
	CHEEK, KEVIN D
	GORTON, BRAD
	SPEISSER, STEVE
	STILL, LLOYD W
25408	SENTRY WELDING & EXHAUST
25414	OCCUPANT UNKNOWN,
25415	SPEISSER, STEVE
25420	ARIZAGA, JOSEPH
25434	NICKS COMPUTER WORKS
25437	ROBLEDO, ANTONIO
25448	MIRAMONTES, JOSE
25451	RYAN, MIKE
25531	ONEILL, ELINOR A
25541	GONZALES, STEVEN M
25551	ORTIZ, MANUEL
25563	SWAN, DAVID
25564	HALSEY, JAMES M
25565	OCCUPANT UNKNOWN,
25567	ESQUIVEL, JENNY
25569	PLATAS MEXICAN FOOD
25570	ROCHIN, OMAR
25578	OCCUPANT UNKNOWN,
25596	CONTRERAS, MARIO E
25597	WOODYS SPORTS BAR & GRILL
25600	HIGH DESERT REFRIGERATION AND HEATIN
25601	ZAVALA, DAVID N
25619	ASCOM TECHNOLOGY & PRODUCTIONS
25629	CHES BROCK HAIR WORKS
25631	STEVES BARBER SHOP
25644	PATS AUTO SERVICE
25645	LENWOOD VIDEO

B R RD

34220 OCCUPANT UNKNOWN,
34229 POST, DONALD E
34234 OCCUPANT UNKNOWN,
34239 MUSETTEF, ISAM A
34246 OCCUPANT UNKNOWN,
34249 JAKUBCZYK, TED
34259 ZAMORA, RENEE
34260 DELGADO, SANDRA L
34267 VANRINSUM, LARRY A

M

25383	ARAMARK MAGAZINE & BOOK COMPANY
25399	STILL, LLOYD W
25408	CENTRY WELDING & EXHAUST
	SENTRY WELDING & EXHAUST
25414	OCCUPANT UNKNOWN,
	TRUE WAY HOLINESS CHURCH
25420	OCCUPANT UNKNOWN,
25433	OCCUPANT UNKNOWN,
25437	OCCUPANT UNKNOWN,
25441	DORSEY, M
25445	OCCUPANT UNKNOWN,
25448	OCCUPANT UNKNOWN,
25451	OCCUPANT UNKNOWN,
25513	BILLYS UPHOLSTERY
	HERNANDEZ, EVELIO
25531	OCCUPANT UNKNOWN,
25538	THOMPSON W A INCORPORATED
25548	RAFFERTY, PATRICK
25551	OCONNOR, LLOYD E
25563	GNUSCHKE, WILLIAM J
25564	OCCUPANT UNKNOWN,
25569	PLATAS MEXICAN FOOD
25578	CARBAJAL, JAMES
25585	AMVETS POST 5277
25588	OCCUPANT UNKNOWN,
25596	MOORE, PAMELA
25600	LENWOOD MACHINE PERFORMANCE
25615	DEPUE, BILL
25616	MORGAN, SHIRLEY M
25619	ALTERATIONS AND NEW CREATIONS
25621	BARSTOW TERMITE
	VICTOR VALLEY TERMITE & PEST CONTROL
25629	CHES BROCK HAIR WORKS
	CHES, BROCK D
25631	STEVES BARBER SHOP
	ULIBARRI, STEVEN R
25644	PARKER APPLIANCE REPAIR
25645	LENWOOD VIDEO
25647	OCCUPANT UNKNOWN,

B R RD

34219	TAPIA, ROSEANN
34220	MILLIGAN, GLEN A
34229	POST, DONALD E JR
34234	CHILDS, DANIEL R
34239	LOWMAN, JOSEPH D
34246	RAMOS, P
34249	JAKUBCZYK, TED
34259	OCCUPANT UNKNOWNN
34260	OCCUPANT UNKNOWNN
34267	HILL, WILLIAM D
	VANRINSUM, LARRY A

25383	ARA SERVICES INC
25408	DAVES AUTO BODY
25448	MILLIGANS REPEAT BOUTIQUE
25513	BILLYS UPHOLSTERY
25531	TRADE CENTER
25569	PLATAS MEXICAN FOOD
25585	AMVETS
25600	CHUCKS MACHINE WORKS
25621	PINKERTON SECURITY SVC
25629	CHES BROCK HAIR WORKS
25631	STEVES BARBER SHOP
25644	PARKER APPLIANCE REPAIR
25645	VIDEO FUEL STOP
25647	DIAMOND PACIFIC TOOL CORP

B R RD

34220 COOK, GLORIA
34229 POST, DONALD E JR
34239 LOWMAN, JOSEPH D
34246 HAMSTRA, MICHAEL
34249 JAKUBCZYK, TED
34267 VANRINSUM, LARRY A

25383	A R A SERVICES
25408	DAVES AUTO BODY
25513	BILLYS UPHOLSTERY
25531	TRADE CENTER
25538	THOMPSON W A INC
25548	HOLOVACS, JOHN J
25564	ALVAREZ, LAVERNA
25569	PLATAS MEXICAN FOOD
25585	AMVETS POST 5277
25600	CHUCKS MACHINE WRKS
25615	ULIBARRI, STEVEN R
25619	DEPUE, BILL
25621	MILLIGANS RPT BOUTQ
25631	STEVES BARBER SHOP
25645	VIDEO FUEL STOP
25647	DIAMOND PAC TOOL

B R RD

34260	DELGADO PEDRO	253-5207
34267	HILL BRUCE	253-7326

S & CO INC

B R RD

BIRCH RD

BIRCH RD		82311 CONT	
34434	RAGLAND MELVIN E	253-2559	1
34446	MADRID GILBERT	253-5517	2
34459	FLOREZ CHRISTINA	253-5219	+6
	FLOREZ MANUEL	253-5219	+6
34500	XXXX	00	
34515	HENDRICKSON F M	253-3476	3
34688	PETERSON GENE	253-3719	+6
34707	CARGILL JANINE	253-7601	
	CARGILL JERRY	253-7601	4
34732	ARMENTA H P	253-7293	

M

22225	C&C JANITORIAL SERV	253-7322	2
23135	GARRISON HARLO J	253-7593	5
	SMITH RICHARD F	253-5695	+8
24085	BODNAR WILLIAM	253-5603	3
24085¼	BURNS JAMES R	253-7288	+8
24250	JASKA WESLEY	253-7391	
24520	FISHER H E	253-3713	4
	SEARLES H R	263-7736	1
24535	BARSTOW DTH VLY FGT	253-2670	8
24588	FREITAS E W CAPT	253-3222	4
24844	APARTMENTS		
	GONZALES ROBERT	253-2442	5
	JONES IRA	253-3351	
	PORTELL ROBERT	253-3490	5
	ROWLANDS ROBERT W	253-3230	3
	STALMAKER ZANE T	253-7238	5
24844			
24645	WHITING BROS SV STA	253-3229	3
24718	INDUSTRIAL&COMMERCL	263-2901	3
24717	JOES FOOD SPOT	253-7526	
24745	MOJAVE ENTERPRISES	253-2517	7
24602	BARSTOW TRANSFER	253-7211	
	LAYTON ROBERT D	253-7211	5
	MAYFLOWER AGENCY	253-7211	
24829	DO DROP INN	253-3640	4
	MILLER WILLIAM R	253-2592	+6
24877	XXXX	00	
24879	LARRYS GARAGE	253-2974	9
	LARRYS GARAGE INC	253-3236	9
24917	MID J PRINTING	253-7725	0
24933	MEDINA JOSEPH R	253-3322	+6
24940	MOORE CLARENCE E	253-2628	+6

AY NOT BE KEYPUNCHED ENTERED INTO A COMPUT

M

MAIN W		92311 CONT	
24955	MCMAHAN BENJAMIN	253-2369	5
	MCMAHAN CAROLYN	253-2369	
24974	CLEMENTS DEENA A	253-2223	+6
	HIGDAY HAROLD E	253-3221	1
24975	BURNHAM MARY A	253-7231	+6
24995A	GIBBONS EARL	253-5250	+6
25003	XXXX	00	
25004	LENWOOD W APTS		
	ARNOLD C	253-7749	3
	BAGWELL PERCY	253-5657	5
	LENWOOD W APTS	253-7445	8
	OKRA DARRYL R	253-7527	+8
	SHELDON RICHARD D	253-2376	+6
25004			
25058	FIVE M STATION	253-7301	3
	LENWOOD ROOMS	253-7301	+6
25088	VILLAREAL&SON ROOFG	253-7379	8
25104	LENWOOD COMMUNTY C	253-7431	
25190	VETERANS FRGN WARS	253-2610	2
25203	JOHNSON CHUCK E	253-5617	+6
25210	TELLEZ ANTHONY V	253-2497	0
25250	RAVS LAWNMOWER SRV	253-3727	5
25268	ABELS SEPTIC SERV	253-5317	+6
25277	LAY J D	253-5591	9
25289	HALLMARK PATRICK	253-3635	5
25352	MASON EVERETT JR	253-3787	+6
25359	DAVES NURSERY	253-5588	+6
25362	SUN&SHINE AUTO SLS	253-3534	+6
25371	VANDYS	253-2934	+6
25372	WESTMINISTER	253-5264	5
25379	XXXX	00	
25383	A R A SERVICES	253-3450	5
25399	XXXX	00	
25408	DAVES AUTO BODY	253-3650	5
	HILTON T L	253-7509	3
	STARK J	253-3389	3
25414	FERRIS WADE R	253-2492	+8
25430	CHRISTIANSEN CRAIG	253-3523	+6
25433	XXXX	00	
25434	BAUTISTA R	253-7313	5
25441	DORSEY MARSHALL	253-5376	4
	DORSEY PATRICIA	253-5378	
	PATS NEEDLE PIN	253-5378	4
25448	DUROST WALTER I	253-7741	3
25451	BROWN C I	253-2552	+8
25531	TRADE CENTER	253-3613	4
25538	XXXX	00	
25541	JACKSON J M	253-3519	+6
25563	LARSON C	253-7788	+8
25565	XXXX	00	
25569	PLATA BAKERY	253-2449	8
25570	S S G ENTERPRISE	253-2430	8
25572	XXXX	00	
25585	CASANAVA TAVR	253-2433	2
25596	HOPPA MARK	253-3203	5
25600	CNUCKS MACHINE WRKS	253-7615	2
25607	CONTILOES MANUEL	253-2486	1
25615	ULIBARRI STEVEN R	253-3341	9
25619	AMER REALTY	253-2916	
	DEPUE BILL	253-5261	0
25631	STEVES BARBER SHOP	253-2232	9
25645	CROUSE GAYLE G	253-3592	+8
25647	DIAMOND PAC TOOL	253-2954	9
25659	ANGELAS CAROUSL CRM	253-2622	8
25677	TOMAHAWK USD FURN	253-2510	
26677	COCA COLA BOTTLING	258-8211	1

B R RD

34326	ROBERTS I C	253-3571
	ROBERTS I C	253-3385 +0
34333	MITCHELL WM B	253-3281
34445	XXXX	00
34448	MADRID GILBERT	253-7593 +0
34459	METZGER ROBT D	253-7504 7
34500	IVIE P J	253-7236 +0
	REID J	253-2347 +0
34629	STANFILL S F	253-2493 4
34639	XXXX	00
34688	PETERSON GENE E	253-3203 +0
34702	BAUTISTA RICHARD	253-2432 4
34723	HAWKINS TOM	253-7389 9
34732	ARMENTA H P	253-7293

M

22273	SPOONHAUER FRED L	253-7297	7
23135	BROOKS FRED R	253-7308	7
	MCDONALD GENE	253-5238	9
23635	XXXX	00	
24063	XXXX	00	
24085	DEPRIEST CHARLES E	253-7551	9
24250	JASKA WESLEY	253-7391	
24498*	GATE CTY BVRG DSTRB	253-2811	
24535*	BARSTOW FREIGHT LNS	253-2870	8
24644	APARTMENTS		
	CHARLES NATHAN A	253-7694	6
	FULLER RICHARD	253-3586	9
	HARDT R E	253-5220	+0
	JONES IRA	253-3351	4
	LANCASTER P L	253-5635	7
24644			
24683	XXXX	00	
24695	XXXX	00	
24698	WALN CAROL	253-2481	
24699	XXXX	00	
24717*	JOES FOOD SPOT	253-7525	6
24745*	MOJAVE ENTERPRISES	253-2517	7
24770	XXXX	00	
24802*	BARSTOW TRANSFER	253-7211	4
*	MORRISON RICHARD K	253-7211	4
24829	RYERSON E S	253-5526	7
	STALNAKER ZANE T	253-7238	9
	WOOD JOHN K	253-7685	+0
24833	XXXX	00	
24865	ONEY HAZEL F	253-5316	+0
24871	XXXX	00	
24879*	LARRYS GARAGE	253-2974	9
*	LARRYS GARAGE	253-3238	9
24883	ALERY CHERYL	253-5503	9
24917*	HID J PRINTING	253-7725	+0
24940	HAMM IRWIN	253-7244	9
24961	XXXX	00	
24974	COFFMAN H R	253-7255	+0
24975	XXXX	00	
25004	DONNELLEY RICHARD	253-7630	9
*	LENWOOD CAFE	253-0983	+0
*	LENWOOD W APTS	253-7445	8
25013	WAGNER GREG	253-2654	8
25041	MARRUJO RAY E	253-5500	7
25088	OLGUIN RUBEN R	253-2316	+0
	SANCHEZ RALPH R	253-3233	9
*	VILLAREAL&SON RFNG	253-7379	8
25104*	LENWOOD COMMUNTY C	253-7431	
25133*	CIRCLE K FD ST 715	253-5409	+0
25190*	VETRN FRGN WARS	253-2610	
25203	BURGE HENRY G	253-5241	8
	JARNAGIN AARON	253-7202	+0
25210	TELLEZ ANTHONY V	253-2497	+0
25268	LEE MILTON E	253-5243	+0
25277	LAY J D	253-5591	9
25287	SILVA DANIEL	253-2404	+0
25289	DERKSEN G R	253-7254	+0
	STRANGE JIM	253-2381	8
25307	TATUM E A	253-2435	9
25321	XXXX	00	
25325	XXXX	00	
25352*	WEST END GARAGE	253-3541	+0
25379	HENDRICKSON L W	253-5588	9
*	KNOLL K A DAIRY PRD	253-3211	8
25383	XXXX	00	
25390	MILLICAN HAROLD P	253-3208	8
25399	GAFFNEY M	253-7543	7
	HILEMAN M M	253-2428	+0
	MCGRATH ROBT J	253-7617	+0
25403	DURAN LEONARD	253-7439	8
25408	GASSAWAY RAYMOND W	253-2697	+0
*	INDUSTRIAL ENGINE	253-7557	9
25434	TUMLIN DARRELL	253-5576	9
25441*	SUNRISE REALTY	253-2931	7
*	WIKE APPRAISAL SERV	253-2931	+0
25445	XXXX	00	
25448	ALLEY JOHN W	253-7353	+0
25451*	BANKERS LIFE INS	253-5321	+0
	LIVERSEDGE MICHAEL	253-5321	9
25531*	HALLMARK INTERIORS	253-5311	
25538	CRISP JIM	253-2311	
*	THOMPSON W A INC	253-2311	
25548	CURTIS CLYDE B	253-5318	4
25551	HUNTER J	253-7365	+0
25563	XXXX	00	
25564	SCHELANDER ERNEST	253-7200	6
25565	XXXX	00	
25567	KASSNER RONALD E	253-7479	8
25569*	PLATA BAKERY	253-2449	8
25570*	S S G ENTERPRISE	253-2430	8
25572	XXXX	00	
25576	XXXX	00	
25585*	BONNIES PLACE	253-7415	9
25588	ARCHULETA A M	253-5479	5
25596*	LENWOOD SCREEN&AWN	253-7458	9
	SEYMOUR L C	253-7528	7
25600*	RAINBOW BODY SHOP	253-5513	+0
25607	XXXX	00	
25615	ULIBARRI STEVEN R	253-3341	9
25616	MARTZ RICK	253-3353	9
25619*	AMER REALTY	253-2816	6
	DEPUE BILL	253-5261	+0
25621	XXXX	00	
25631*	STEVES HAIR DESIGN	253-2232	9
25647*	DIAMOND PAC RCK&GFT	253-2984	9
*	DIAMOND PAC TOOL	253-2984	9
25659*	ANGELAS CERAMICS	253-2022	8
25677*	TOMAHAWK TRADNG PST	253-2510	

0 IN WRITING BY HAINES & CO., INC.

RIV

MAIN W 92311 CONT

26767 XXXX 00

B R RD

34326	ROBERTS I C	253-3571
34333	MITCHELL WM B	253-3281
34445	KIRK ROBERT	253-3395
34448*	C M E WATER CONDTNG	253-2454+6
34500	PATINO JOSE R	253-7400+6
34629	STANFILL S F	253-2493 4
34639	DULANEY H W	253-5369 4
34688	LIVINGSTON DONALD	253-5533 5
34702	BAUTISTA RICHARD	253-2432 4
34723	SULLIVAN JAMES	253-2524
34732	ARMENTA H P	253-7293

M

```
 2450 JEFFERSON KIRK A    256-3938+6
23135...APARTMENTS
      BRANNIGAN EDWARD    253-2520+6
      COBEL LARRY P       253-2433+6
      CRAVEN M            253-3311+6
      KENNEDY ERNEST M    253-7279 5
      LLEWELLYN DANIEL    253-3418+6
      MCBEE FRANK E       253-7393+6
      TWADDLE TIMM        253-2247+6
      VANCE ROBT N        253-2520+6
      WELCH JAMES         253-7761+6
23135.......................
24063*DIAMOND PAC TOOL    253-7514 5
24085 WELSH TERRY         253-2254+6
24250 JASKA WESLEY        253-7391
24644 CHARLES NATHAN A    253-7694+6
      ELLIS DONALD D      253-5285 4
      JONES IRA           253-3351 4
      NELSON JANICE       253-2244+6
24683*UNITED PENTECSTL CH253-7394 4
      WALSTON ALTON J REV253-7394
24695 LASCALA JOSEPH A    253-7620+6
24698 WALN CAROL          253-2481
24717*JOES FOOD SPOT      253-7525+6
24770  XXXX               00
24802*BARSTOW TRNSFR&STRG253-7211 4
     *MAYFLOWER MVNG&STRG253-7211 4
     *MORRISON RICHARD K 253-7211 4
24833*IDLE INN            253-7776 5
24865 RYERSON B J         253-2223+6
24871 SHOEMAKE JAMES P    253-7565+6
24879*LARRYS GARAGE        253-3236+6
24917*DS TV               253-7397 5
24940*OLDE TYME ANTQUE SH253-7244
24974 CHAVEZ JOS REYES    253-2233+6
24975 WILLARD RANDELL W   253-7719+6
25004*E A T APARTMENTS    253-7445+6
     *LENWOOD CAFE        253-7600 5
      SHIVERS GRADY       253-7445+6
25088*SPEER L E           253-3520+6
25104 DOUGHERTY J EDW REV253-7431+6
     *LENWOOD COMMUNTY CH253-7431
25133*CIRCLE K FD STR 715253-5409 4
25190*VETERANS FORGN WARS253-2610
25210 MCDONALD CHARLEY E 253-3346+6
25268 OSBORNE WM F        253-7402 5
25277*COMMERCIAL DNTL LAB253-7208+6
25287  XXXX               00
25383  XXXX               00
25399 KELLEY GRETCHEN     253-7344+6
25403 BURFOOT OPAL        253-7203+6
      JONES ROBERT A      253-3353+6
      MERRIGAN RICHARD    253-7617+6
      VANHECKE M L        253-2381+6
25408 FIELDS DONALD       253-3448
      LASKAY HAROLD       253-2543+6
25441*RUDD CO THE         253-2931
25445 RUSSELL TERRY L     253-5595+6
25451 ADDINGTON BILL      253-7649 4
     *POLLYS HOBBY SHOP   253-2991+6
25531*HALLMARK INTERIORS 253-5311
      HALLMARK JACK L     253-5311
25548 CURTIS CLYDE B      253-5318 4
25551 HUNTER PAUL H       253-2243
25564 SCHELANDER ERNEST   253-7200+6
25567 KASSNER RONALD E    253-5657 4
25572  XXXX               00
25588 ARCHULETA A M       253-5479 5
25596 CARLILE ARTIE       253-7528+6
25615*ANYTIME BOOKKEEPING253-5588
     *CARDLAND            253-5588
      GALL GAY K          253-5588
      ZELINA LOIS         253-5588
25619*AMER REALTY         253-2916+6
25621  XXXX               00
25631 SANCHEZ VINCENT     253-5662
25644*DEANS SERVICE       253-2996
     *TRACY MARCUM SHOP   253-5395+6
25659 VALLEY A A          253-3384+6
25677*TOMAHAWK TRADNG PST253-2510
26783  XXXX               00
```

B R RD

```
25345*RD  JORDAN . . . . .CL 6-3355
34407 GF  COURTNEY
34407*AE  COURTNEY
34408*JG  PADILLA. . . . .CL 6-4916
34409 EA  COVER. . . . . .CL 0-1224
34445*JM  WHITAKER . . . .CL 6-5197
34448*HW  BRIDGEFORD
```

B□R□□□RD □□□□

BARSTOW STREET ADDRESS DIRECTORY

34459*RD GREEN. . . . . .CL 6-5198
34497*WA MURRAY . . . . .CL 6-4934

THE FOLLOWING
SERVED BY RT 1

34500 BR JONES APT 1
34500*MK MONCRIET
APT 3 . . . . . .CL 6-3837
34639*HW DULANEYS . . . .CL 6-6402
34702*WV CARTER . . . . .CL 6-6203
34723*JE SULLIVAN . . . .CL 6-7893
34732*HP ARMENTA. . . . .CL 6-3010

M

1600*LE RUSSELL. . . . .CL 6-275
1601 PHELPS AUTO SLS
USED CARS . . . .CL 6-2766
25111 LENWOOD INN/
GROCERY . . . . .CL 6-4933
25111 H LURING . . . . .CL 6-4933
26980 KNUDSEN DAIRY
PRODTS CO . . . .CL 6-2399
26998 WJ JAMISON
27017 HM ADAMS. . . . . .CL 6-7531

Lone Oak Barstow LLC
25538 W. Main Street
Barstow, CA 92311

Inquiry Number: 7708135.5
July 15, 2024

The EDR Property Tax Map Report

Environmental Data Resources Inc

6 Armstrong Road
Shelton, CT 06484
800.352.0050
www.edrnet.com

EDR Property Tax Map Report

Environmental Data Resources, Inc.'s EDR Property Tax Map Report is designed to assist environmental professionals in evaluating potential environmental conditions on a target property by understanding property boundaries and other characteristics. The report includes a search of available property tax maps, which include information on boundaries for the target property and neighboring properties, addresses, parcel identification numbers, as well as other data typically used in property location and identification.

NO COVERAGE

Thank you for your business.
Please contact EDR at 1-800-352-0050
with any questions or comments.

Disclaimer - Copyright and Trademark Notice

This Report contains certain information obtained from a variety of public and other sources reasonably available to Environmental Data Resources, Inc. It cannot be concluded from this Report that coverage information for the target and surrounding properties does not exist from other sources. **NO WARRANTY EXPRESSED OR IMPLIED, IS MADE WHATSOEVER IN CONNECTION WITH THIS REPORT. ENVIRONMENTAL DATA RESOURCES, INC. SPECIFICALLY DISCLAIMS THE MAKING OF ANY SUCH WARRANTIES, INCLUDING WITHOUT LIMITATION, MERCHANTABILITY OR FITNESS FOR A PARTICULAR USE OR PURPOSE. ALL RISK IS ASSUMED BY THE USER. IN NO EVENT SHALL ENVIRONMENTAL DATA RESOURCES, INC. BE LIABLE TO ANYONE, WHETHER ARISING OUT OF ERRORS OR OMISSIONS, NEGLIGENCE, ACCIDENT OR ANY OTHER CAUSE, FOR ANY LOSS OR DAMAGE, INCLUDING, WITHOUT LIMITATION, SPECIAL, INCIDENTAL, CONSEQUENTIAL, OR EXEMPLARY DAMAGES. ANY LIABILITY ON THE PART OF ENVIRONMENTAL DATA RESOURCES, INC. IS STRICTLY LIMITED TO A REFUND OF THE AMOUNT PAID FOR THIS REPORT.** Purchaser accepts this Report "AS IS". Any analyses, estimates, ratings, environmental risk levels or risk codes provided in this Report are provided for illustrative purposes only, and are not intended to provide, nor should they be interpreted as providing any facts regarding, or prediction orforecast of, any environmental risk for any property. Only a Phase I Environmental Site Assessment performed by an environmental professional can provide information regarding the environmental risk for any property. Additionally, the information provided in this Report is not to be construed as legal advice.

Copyright 2022 by Environmental Data Resources, Inc. All rights reserved. Reproduction in any media or format, in whole or in part, of any report or map of Environmental Data Resources, Inc. or its affiliates is prohibited without prior written permission.

EDR and its logos (including Sanborn and Sanborn Map) are trademarks of Environmental Data Resources, Inc. or its affiliates. All other trademarks used herein are the property of their respective owners.

Lone Oak Barstow LLC
25538 W. Main Street
Barstow, CA 92311

Inquiry Number: 7708135.6
July 17, 2024

EDR Environmental Lien and AUL Search

Environmental Data Resources Inc

6 Armstrong Road
Shelton, CT 06484
800.352.0050
www.edrnet.com

EDR Environmental Lien and AUL Search

The EDR Environmental Lien Search Report provides results from a search of available current land title records for environmental cleanup liens and other activity and use limitations (AULs), such as engineering controls and institutional controls.

A network of professional, trained researchers, following established procedures, uses client supplied address information to:

- search for parcel number and/or legal description
- search for ownership information
- research official land title documents recorded at jurisdictional agencies such as recorders' offices, registries of deeds, county clerks' offices, etc.
- search for publicly available environmental encumbering instrument(s) filed on or after the recording of the current deed; between the recording of the current deed and the most current publicly available date
- provide a copy of any environmental encumbrance(s)
- provide a copy of the current deed when available

Thank you for your business.

Please contact EDR at 1-800-352-0050
with any questions or comments.

Disclaimer - Copyright and Trademark Notice

This Report contains certain information obtained from a variety of public and other sources reasonably available to Environmental Data Resources, LLC. It cannot be concluded from this Report that coverage information for the target and surrounding properties does not exist from other sources. This Report is provided on an "AS IS", "AS AVAILABLE" basis. NO WARRANTY EXPRESS OR IMPLIED IS MADE WHATSOEVER IN CONNECTION WITH THIS REPORT. ENVIRONMENTAL DATA RESOURCES, LLC AND ITS SUBSIDIARIES, AFFILIATES AND THIRD PARTY SUPPLIERS DISCLAIM ALL WARRANTIES, OF ANY KIND OR NATURE, EXPRESS OR IMPLIED, ARISING OUT OF OR RELATED TO THIS REPORT OR ANY OF THE DATA AND INFORMATION PROVIDED IN THIS REPORT, INCLUDING WITHOUT LIMITATION, ANY WARRANTIES REGARDING ACCURACY, QUALITY, CORRECTNESS, COMPLETENESS, COMPREHENSIVENESS, SUITABILITY, MERCHANTABILITY, FITNESS FOR A PARTICULAR PURPOSE, TITLE, NON-INFRINGEMENT, MISAPPROPRIATION, OR OTHERWISE. ALL RISK IS ASSUMED BY THE USER. IN NO EVENT SHALL ENVIRONMENTAL DATA RESOURCES, LLC OR ITS SUBSIDIARIES, AFFILIATES OR THIRD PARTY SUPPLIERS BE LIABLE TO ANYONE FOR ANY DIRECT, INCIDENTAL, INDIRECT, SPECIAL, CONSEQUENTIAL OR OTHER DAMAGES OF ANY TYPE OR KIND (INCLUDING BUT NOT LIMITED TO LOSS OF PROFITS, LOSS OF USE, OR LOSS OF DATA), ARISING OUT OF OR IN ANY WAY CONNECTED WITH THIS REPORT OR ANY OF THE DATA AND INFORMATION PROVIDED IN THIS REPORT. Any analyses, estimates, ratings, environmental risk levels, or risk codes provided in this Report are provided for illustrative purposes only, and are not intended to provide, nor should they be interpreted as providing any facts regarding, or prediction or forecast of, any environmental risk for any property. Only an assessment performed by a qualified environmental professional can provide findings, opinions or conclusions regarding the environmental risk or conditions in, on or at any property.

Copyright 2024 by Environmental Data Resources, LLC. All rights reserved. Reproduction in any media or format, in whole or in part, of any report or map of Environmental Data Resources, LLC, or its affiliates, is prohibited without prior written permission.

EDR and its logos (including Sanborn and Sanborn Map) are trademarks of Environmental Data Resources, LLC or its affiliates. All other trademarks used herein are the property of their respective owners.

EDR Environmental Lien and AUL Search

TARGET PROPERTY INFORMATION

ADDRESS

25538 W. Main Street
Lone Oak Barstow LLC
Barstow, CA 92311

ENVIRONMENTAL LIEN

Environmental Lien: Found ☐ Not Found ☒

OTHER ACTIVITY AND USE LIMITATIONS (AULs)

AULs: Found ☐ Not Found ☒

RESEARCH SOURCE

Source 1:

San Bernardino Recorder
San Bernardino, CA

PROPERTY INFORMATION

Deed 1:

Type of Deed:	deed
Title is vested in:	Lone Aok Barstow LLC
Title received from:	WA Thompson Dist Co of Barstow
Deed Dated	12/6/2019
Deed Recorded:	12/16/2019
Book:	NA
Page:	na
Volume:	na
Instrument:	na
Docket:	NA
Land Record Comments:	
Miscellaneous Comments:	
Legal Description:	See Exhibit
Legal Current Owner:	Lone Oak Barstow LLC
Parcel # / Property Identifier:	0422131220000
Comments:	See Exhibit

Deed Exhibit 1

RECORDING REQUESTED BY:
Theresa Rouse'Allen

AND WHEN RECORDED MAIL TO:
First American Title Company
Theresa Rouse'Allen
30 North LaSalle Street
Suite #2700
Chicago, Illinois 60602

Electronically
Recorded in Official Records
County of San Bernardino
Bob Dutton
Assessor-Recorder-County Clerk

DOC# 2019-0462759

12/16/2019	Titles: 1	Pages: 6	
10:30 AM			
SAN	Fees		$29.00
	Taxes		$2420.00
I1287	CA SB2 Fee		0.00
	Total		$2449.00

THIS SPACE FOR RECORDER'S USE

GRANT DEED

(Please fill in document title(s) on this line)

1 ☒ **Exempt from fee per GC27388.1. Document is being recorded in connection with a concurrent transfer that is subject to the imposition of documentary transfer tax;**

2 ☐ **Exempt from fee per GC27388.1. Document transfers real property that is a residential dwelling to an owner-occupier;**

3 ☐ **Exempt from fee per GC27388.1. Document is being recorded in connection with a concurrent transfer of real property that is a residential dwelling to an owner-occupier;**

4 ☐ **Exempt from fee per GC27388.1. The $225.00 fee cap has been reached for this transaction;**

5 ☐ **Exempt from fee per GC27388.1. Document that is executed or recorded by the federal government in accordance with the Uniform Federal Lien Registration Act (Title 7 (commencing with Section 2100) of Part 4 of the Code of Civil Procedure);**

6 ☐ **Exempt from fee per GC27388.1. Document executed or recorded by the State or any county, municipality, or other political subdivision of the state;**

7 ☐ **Exempt from the fee per GC 27388.1 (a) (1). Recording is not related to real property**

11, 949659

RECORDING REQUESTED BY AND WHEN RECORDED MAIL TO, AND MAIL TAX STATEMENTS TO:

LONE OAK – BARSTOW, L.L.C.
6250 North River Road, Suite 9000
Rosemont, Illinois 60018

SAN BERNARDINO ASSESSOR'S PARCEL NOS. 0422-101-03-0-000, 0422-131-11-0-000 AND 0422-131-22-0-000

SPACE ABOVE THIS LINE FOR RECORDER'S USE ONLY

GRANT DEED

W. A. THOMPSON DISTRIBUTING CO. OF BARSTOW, a California corporation, also known as **W. A. THOMPSON DISTRIBUTING COMPANY OF BARSTOW**, and as **W.A. THOMPSON DISTRIBUTING OF BARSTOW** ("Grantor"), as the grantor, declares:

Documentary transfer tax is: $2,420.00.

(X) computed on full value of property conveyed, or
( ) computed on full value less value of liens and encumbrances remaining at time of sale
( ) Unincorporated area of the County of _____
( ) City of Barstow

FOR GOOD AND VALUABLE CONSIDERATION, the adequacy and receipt of which is hereby acknowledged, Grantor hereby GRANTS to **LONE OAK – BARSTOW, L.L.C.**, a Delaware limited liability company ("Grantee"), in fee simple, all of Grantor's interest in that certain real property consisting of approximately two and ninety-eight hundredths assessed acres (2.98 assessed acs.), commonly referred to as 25538 West Main Street in Barstow, California 92311, and identified as San Bernardino County Assessor's Parcel Nos. 0422-101-03-0-000, 0422-131-11-0-000 and 0422-131-22-0-000, and legally described in Exhibit "A" attached hereto and incorporated herein by reference as if fully set forth at length (collectively the "Property"), together with the buildings and improvements thereupon and the rights, alleys, ways, waters, privileges, appurtenances and advantages to the same belonging or in anywise appertaining.

NOTWITHSTANDING THE FOREGOING, THIS GRANT DEED IS MADE, AND THE PROPERTY IS CONVEYED, BY GRANTOR TO GRANTEE SUBJECT TO THE FOLLOWING:

1. A LIEN TO SECURE PAYMENT OF CURRENT REAL PROPERTY TAXES NOT YET DUE AND PAYABLE; AND

2. ALL OTHER MATTERS OF PUBLIC RECORD RECORDED AGAINST THE PROPERTY AS OF THE DATE HEREOF.

As between the parties, this Grant Deed is effective as of Friday, December 6, 2019.

W. A. THOMPSON DISTRIBUTING CO. OF BARSTOW, a California corporation

By: Mary G. Trichell
Name: MARY G. TRICHELL
Title: President and Treasurer

By: John P. Trichell
Name: JOHN P. TRICHELL
Title: Secretary

[ACKNOWLEDGEMENT[S] ATTACHED]

CALIFORNIA ALL-PURPOSE ACKNOWLEDGMENTS

A notary public or other officer completing this certificate verifies only the identity of the individual who signed the document to which this certificate is attached, and not the truthfulness, accuracy, or validity of that document.

STATE OF CALIFORNIA)
)ss.
COUNTY OF KERN)

On December 5, 2019, before me, K. DeVos, a Notary Public, personally appeared MARY G. TRICHELL, who proved to me on the basis of satisfactory evidence to be the person(s) whose name(s) is/are subscribed to the within instrument, and acknowledged to me that he/she/they executed the same in his/her/their authorized capacity(ies), and that by his/her/their signature(s) on the instrument the person(s), or the entity(ies) upon behalf of which the person(s) acted, executed the instrument.

I certify under penalty of perjury under the laws of the State of California that the foregoing paragraph is true and correct.

WITNESS MY HAND AND OFFICIAL SEAL.

NOTARY PUBLIC (SEAL)

K. DEVOS
Notary Public – California
Kern County
Commission # 2208878
My Comm. Expires Sep 1, 2021

A notary public or other officer completing this certificate verifies only the identity of the individual who signed the document to which this certificate is attached, and not the truthfulness, accuracy, or validity of that document.

STATE OF CALIFORNIA)
)ss.
COUNTY OF KERN)

On December 5, 2019, before me, K. DeVos, a Notary Public, personally appeared JOHN P. TRICHELL, who proved to me on the basis of satisfactory evidence to be the person(s) whose name(s) is/are subscribed to the within instrument, and acknowledged to me that he/she/they executed the same in his/her/their authorized capacity(ies), and that by his/her/their signature(s) on the instrument the person(s), or the entity(ies) upon behalf of which the person(s) acted, executed the instrument.

I certify under penalty of perjury under the laws of the State of California that the foregoing paragraph is true and correct.

WITNESS MY HAND AND OFFICIAL SEAL.

NOTARY PUBLIC (SEAL)

K. DEVOS
Notary Public – California
Kern County
Commission # 2208878
My Comm. Expires Sep 1, 2021

EXHIBIT "A" TO THE GRANT DEED

The Legal Description of the Property

TRACT 1:

THAT PORTION OF THE SOUTHWEST 1/4 OF THE SOUTHEAST 1/4 OF SECTION 8, TOWNSHIP 9 NORTH, RANGE 2 WEST, SAN BERNARDINO MERIDIAN, IN THE COUNTY OF SAN BERNARDINO, STATE OF CALIFORNIA, ACCORDING TO GOVERNMENT SURVEY DESCRIBED AS FOLLOWS:

COMMENCING AT THE SOUTHWESTERLY CORNER OF LOT 23 IN THE GRANDVIEW HOMESITE TRACT NO. 3396, RECORDED IN BOOK 45 OF MAPS, PAGE 21; THENCE SOUTH 20°50' EAST 200 FEET TO A POINT ON THE SOUTHERLY BOUNDARY LINE OF THE ATCHISON, TOPEKA AND SANTA FE RAILWAY RIGHT OF WAY FOR THE TRUE POINT OF BEGINNING, AND THE NORTHEASTERLY CORNER OF SAID PARCEL OF LAND; THENCE SOUTH 20°50' EAST TO A POINT ON THE NORTHERLY BOUNDARY LINE OF HIGHWAY NO. 66; THENCE SOUTHWESTERLY ALONG SAID NORTHERLY BOUNDARY LINE OF HIGHWAY NO. 66 THE DISTANCE OF 210 FEET; THENCE NORTH 20°50' WEST TO THE SOUTHERLY BOUNDARY LINE OF THE ATCHISON, TOPEKA AND SANTA FE RAILWAY RIGHT OF WAY; THENCE NORTHEASTERLY ALONG THE SOUTHERLY BOUNDARY LINE OF THE ATCHISON, TOPEKA AND SANTA FE RAILWAY RIGHT OF WAY TO THE POINT OF BEGINNING.

EXCEPTING THEREFROM THAT PORTION CONVEYED TO DEPUE AND DUITSMAN, A COPARTNERSHIP, BY DEED RECORDED JANUARY 5, 1951 IN BOOK 2698 OF OFFICIAL RECORDS, PAGE 217, WHICH DESCRIBED SAID LAND AS THE WESTERLY 50 FEET OF THE ABOVE DESCRIBED LAND.

SAN BERNARDINO ASSESSOR'S PARCEL NO. 0422-101-03-0-000

TRACT 2:

LOT 17, TRACT NO. 3077, IN THE COUNTY OF SAN BERNARDINO, STATE OF CALIFORNIA, AS PER PLAT RECORDED IN BOOK 46 OF MAPS, PAGE 48, RECORDS OF SAID COUNTY.

SAN BERNARDINO ASSESSOR'S PARCEL NO. 0422-131-11-0-000

TRACT 3:

LOT 8 OF TRACT NO. 3077, EXCEPTING THAT PART OF LOT 8 LYING ON THE NORTHWEST SIDE OF A LINE RUNNING FROM A POINT ON THE NORTHERLY END LINE OF LOT 8, DISTANT 50 FEET EASTERLY FROM THE NORTHWEST CORNER OF LOT 8; TO A POINT ON THE WESTERLY SIDE LINE OF LOT 8, 60 FEET SOUTHERLY FROM THE NORTHWEST CORNER OF LOT 8. (THIS PART OF LOT 8 EXCEPTED IS A TRIANGLE IN THE NORTHWEST CORNER OF SAID LOT 8) AND LOTS 9 THROUGH 16 INCLUSIVE OF TRACT NO. 3077, IN THE COUNTY OF SAN BERNARDINO, STATE OF CALIFORNIA, AS PER PLAT RECORDED IN BOOK 46 OF MAPS, PAGE 48, RECORDS OF SAID COUNTY.

THIS LEGAL DESCRIPTION IS PURSUANT TO NOTICE OF MERGER BND-00022 RECORDED JANUARY 15, 1999 AS INSTRUMENT NO. 19990016947 AND CORRECTION DOCUMENT RECORDED APRIL 18, 2002 AS INSTRUMENT NO. 2002-0196408, BOTH OF OFFICIAL RECORDS.

SAN BERNARDINO ASSESSOR'S PARCEL NO. 0422-131-22-0-000

SAN BERNARDINO ASSESSOR'S PARCEL NOS. 0422-101-03-0-000, 0422-131-11-0-000 AND 0422-131-22-0-000

Lone Oak Barstow LLC
25538 W. Main Street
Barstow, CA 92311

Inquiry Number: 7708135.7
July 15, 2024

EDR Building Permit Report

Target Property and Adjoining Properties

Environmental Data Resources Inc

6 Armstrong Road
Shelton, CT 06484
800.352.0050
www.edrnet.com

TABLE OF CONTENTS

SECTION

About This Report

Executive Summary

Findings

Glossary

Thank you for your business.
Please contact EDR at 1-800-352-0050
with any questions or comments.

Disclaimer - Copyright and Trademark Notice

This Report contains certain information obtained from a variety of public and other sources reasonably available to Environmental Data Resources, LLC. It cannot be concluded from this Report that coverage information for the target and surrounding properties does not exist from other sources. This Report is provided on an "AS IS", "AS AVAILABLE" basis. **NO WARRANTY EXPRESS OR IMPLIED IS MADE WHATSOEVER IN CONNECTION WITH THIS REPORT. ENVIRONMENTAL DATA RESOURCES, LLC AND ITS SUBSIDIARIES, AFFILIATES AND THIRD PARTY SUPPLIERS DISCLAIM ALL WARRANTIES, OF ANY KIND OR NATURE, EXPRESS OR IMPLIED, ARISING OUT OF OR RELATED TO THIS REPORT OR ANY OF THE DATA AND INFORMATION PROVIDED IN THIS REPORT, INCLUDING WITHOUT LIMITATION, ANY WARRANTIES REGARDING ACCURACY, QUALITY, CORRECTNESS, COMPLETENESS, COMPREHENSIVENESS, SUITABILITY, MERCHANTABILITY, FITNESS FOR A PARTICULAR PURPOSE, TITLE, NON-INFRINGEMENT, MISAPPROPRIATION, OR OTHERWISE. ALL RISK IS ASSUMED BY THE USER. IN NO EVENT SHALL ENVIRONMENTAL DATA RESOURCES, LLC OR ITS SUBSIDIARIES, AFFILIATES OR THIRD PARTY SUPPLIERS BE LIABLE TO ANYONE FOR ANY DIRECT, INCIDENTAL, INDIRECT, SPECIAL, CONSEQUENTIAL OR OTHER DAMAGES OF ANY TYPE OR KIND (INCLUDING BUT NOT LIMITED TO LOSS OF PROFITS, LOSS OF USE, OR LOSS OF DATA), ARISING OUT OF OR IN ANY WAY CONNECTED WITH THIS REPORT OR ANY OF THE DATA AND INFORMATION PROVIDED IN THIS REPORT.** Any analyses, estimates, ratings, environmental risk levels, or risk codes provided in this Report are provided for illustrative purposes only, and are not intended to provide, nor should they be interpreted as providing any facts regarding, or prediction or forecast of, any environmental risk for any property. Only an assessment performed by a qualified environmental professional can provide findings, opinions or conclusions regarding the environmental risk or conditions in, on or at any property.

Copyright 2023 by Environmental Data Resources, LLC. All rights reserved. Reproduction in any media or format, in whole or in part, of any report or map of Environmental Data Resources, LLC, or its affiliates, is prohibited without prior written permission.

EDR and its logos (including Sanborn and Sanborn Map) are trademarks of Environmental Data Resources, LLC or its affiliates. All other trademarks used herein are the property of their respective owners.

EDR BUILDING PERMIT REPORT

About This Report

The EDR Building Permit Report provides a practical and efficient method to search building department records for indications of environmental conditions. Generated via a search of municipal building permit records gathered from more than 1,600 cities nationwide, this report will assist you in meeting the search requirements of EPA's Standards and Practices for All Appropriate Inquiries (40 CFR Part 312), the ASTM Standard Practice for Environmental Site Assessments (E1527 - 21), or custom requirements developed for the evaluation of environmental risk associated with a parcel of real estate.

Building permit data can be used to identify current and/or former operations and structures/features of environmental concern. The data can provide information on a target property and adjoining properties such as the presence of underground storage tanks, pump islands, sumps, drywells, etc., as well as information regarding water, sewer, natural gas, electrical connection dates, and current/former septic tanks.

Methodology

EDR has developed the EDR Building Permit Report through our partnership with BuildFax, the nation's largest repository of building department records. BuildFax collects, updates, and manages building department records from local municipal governments. The database now includes 30 million permits, on more than 10 million properties across 1,600 cities in the United States.

The EDR Building Permit Report comprises local municipal building permit records, gathered directly from local jurisdictions, including both target property and adjoining properties. Years of coverage vary by municipality. Data reported includes (where available): date of permit, permit type, permit number, status, valuation, contractor company, contractor name, and description.

Incoming permit data is checked at seven stages in a regimented quality control process, from initial data source interview, to data preparation, through final auditing. To ensure the building department is accurate, each of the seven quality control stages contains, on average, 15 additional quality checks, resulting in a process of approximately 105 quality control "touch points."

For more information about the EDR Building Permit Report, please contact your EDR Account Executive at (800) 352-0050.

EDR® Environmental Data Resources Inc.

BUILD FAX PROPERTY HISTORY

EXECUTIVE SUMMARY: SEARCH DOCUMENTATION

A search of building department records was conducted by Environmental Data Resources, Inc (EDR) on behalf of TRC Environmental Consultants on Jul 15, 2024.

TARGET PROPERTY

25538 W. Main Street
Barstow, CA 92311

SEARCH METHODS

EDR searches available lists for both the Target Property and Surrounding Properties.

RESEARCH SUMMARY

Building permits identified: **YES**

The following research sources were consulted in the preparation of this report. An "X" indicates where information was identified in the source and provided in this report.

San Bernardino County

Year	*Source*	*TP*	*Adjoining*
2024	San Bernardino County, Land Use, Building & Safety		
2023	San Bernardino County, Land Use, Building & Safety		X
2022	San Bernardino County, Land Use, Building & Safety		
2021	San Bernardino County, Land Use, Building & Safety		X
2020	San Bernardino County, Land Use, Building & Safety		X
2019	San Bernardino County, Land Use, Building & Safety		X
2018	San Bernardino County, Land Use, Building & Safety		X
2017	San Bernardino County, Land Use, Building & Safety		X
2016	San Bernardino County, Land Use, Building & Safety		X
2015	San Bernardino County, Land Use, Building & Safety		
2014	San Bernardino County, Land Use, Building & Safety		
2013	San Bernardino County, Land Use, Building & Safety		X
2012	San Bernardino County, Land Use, Building & Safety		
2011	San Bernardino County, Land Use, Building & Safety		X
2010	San Bernardino County, Land Use, Building & Safety		X
2009	San Bernardino County, Land Use, Building & Safety		
2008	San Bernardino County, Land Use, Building & Safety		X
2007	San Bernardino County, Land Use, Building & Safety		X
2006	San Bernardino County, Land Use, Building & Safety		X
2005	San Bernardino County, Land Use, Building & Safety		X
2004	San Bernardino County, Land Use, Building & Safety		X
2003	San Bernardino County, Land Use, Building & Safety		
2002	San Bernardino County, Land Use, Building & Safety		X
2001	San Bernardino County, Land Use, Building & Safety		
2000	San Bernardino County, Land Use, Building & Safety		
1999	San Bernardino County, Land Use, Building & Safety		
1998	San Bernardino County, Land Use, Building & Safety		
1997	San Bernardino County, Land Use, Building & Safety		

EXECUTIVE SUMMARY: SEARCH DOCUMENTATION

Year	Source	TP	Adjoining
1996	San Bernardino County, Land Use, Building & Safety		
1995	San Bernardino County, Land Use, Building & Safety		
1994	San Bernardino County, Land Use, Building & Safety		
1993	San Bernardino County, Land Use, Building & Safety		
1992	San Bernardino County, Land Use, Building & Safety		
1991	San Bernardino County, Land Use, Building & Safety		
1990	San Bernardino County, Land Use, Building & Safety		
1989	San Bernardino County, Land Use, Building & Safety		
1988	San Bernardino County, Land Use, Building & Safety		
1987	San Bernardino County, Land Use, Building & Safety		
1986	San Bernardino County, Land Use, Building & Safety		
1985	San Bernardino County, Land Use, Building & Safety		
1984	San Bernardino County, Land Use, Building & Safety		
1983	San Bernardino County, Land Use, Building & Safety		
1982	San Bernardino County, Land Use, Building & Safety		
1981	San Bernardino County, Land Use, Building & Safety		
1980	San Bernardino County, Land Use, Building & Safety		
1979	San Bernardino County, Land Use, Building & Safety		
1978	San Bernardino County, Land Use, Building & Safety		
1977	San Bernardino County, Land Use, Building & Safety		
1976	San Bernardino County, Land Use, Building & Safety		
1975	San Bernardino County, Land Use, Building & Safety		
1974	San Bernardino County, Land Use, Building & Safety		
1973	San Bernardino County, Land Use, Building & Safety		
1972	San Bernardino County, Land Use, Building & Safety		
1971	San Bernardino County, Land Use, Building & Safety		
1970	San Bernardino County, Land Use, Building & Safety		

Name: JurisdictionName
Years: Years
Source: Source
Phone: Phone

BUILDING DEPARTMENT RECORDS SEARCHED

Name: San Bernardino County
Years: 1970-2024
Source: San Bernardino County, Land Use, Building & Safety, BARSTOW, CA
Phone: (909) 387-8311

Name: Fresno County Unincorporated Area
Years: 1967-2023
Source: Fresno County, Public Works and Planning, FRESNO, CA
Phone: (559) 600-4078

Name: Redding
Years: 1926-2024
Source: City of Redding, Development Services, Building Division, SAN MATEO, CA
Phone: 530-225-4014

TARGET PROPERTY FINDINGS

TARGET PROPERTY DETAIL

25538 W. Main Street
Barstow, CA 92311

No Permits Found

ADJOINING PROPERTY FINDINGS

ADJOINING PROPERTY DETAIL

The following Adjoining Property addresses were researched for this report. Detailed findings are provided for each address.

ANDERSON AVE

25468 ANDERSON AVE

Date:	**7/1/2019**
Permit Type:	**ALTR**
Description:	**50a TO 100a PANEL UPGRADE AND GAS METER RESET (FOR UNIT 2)**
Permit Description:	**Residential Alteration**
Work Class:	
Proposed Use:	
Permit Number:	ALTR-2019-00490
Status:	Final
Valuation:	$0.00
Contractor Company:	
Contractor Name:	

Date:	**1/16/2018**
Permit Type:	**PLMB**
Description:	**GAS METER RESET**
Permit Description:	**Plumbing**
Work Class:	
Proposed Use:	
Permit Number:	PLMB-2018-00034
Status:	Issued
Valuation:	$0.00
Contractor Company:	
Contractor Name:	

ADJOINING PROPERTY FINDINGS

25511 ANDERSON AVE

Date:	**3/16/2007**
Permit Type:	**BS_RES**
Description:	**SERVICE UPGRADE**
Permit Description:	**Building Single - Family Residential**
Work Class:	MISC
Proposed Use:	
Permit Number:	B200703637
Status:	
Valuation:	$0.00
Contractor Company:	
Contractor Name:	

25515 ANDERSON AVE

Date:	**7/10/2017**
Permit Type:	**BS_RES**
Description:	**CONVERT GARAGE TO 572 LIVABLE SPACE**
Permit Description:	**Building Single - Family Residential**
Work Class:	Alteration Permit
Proposed Use:	
Permit Number:	B201703535
Status:	
Valuation:	$17,360.20
Contractor Company:	
Contractor Name:	

ADJOINING PROPERTY FINDINGS

25519 ANDERSON AVE

Date:	**2/15/2005**
Permit Type:	**BS_RES**
Description:	**FIELD INVESTIGATION**
Permit Description:	**Building Single - Family Residential**
Work Class:	MISC
Proposed Use:	
Permit Number:	B200501927
Status:	
Valuation:	$0.00
Contractor Company:	
Contractor Name:	

25530 ANDERSON AVE

Date:	**5/1/2020**
Permit Type:	**MECH**
Description:	**Proposal includes removal of evap cooler (cap it and seal it) CUSTOMER WANTS TO KEEP THE COOLER, remove roof mounted furnace and use for new GEP unit cut in. Includes Trane 3 ton XL16 GEP unit, 2 stage heat/2 stage cool, TCONT 824 wi fi thermostat, reconnect gas, new main electrical run to roof, disconnect, whip, fuses, 6 replace supply ducts in the home, (1) new cut in supply duct in the master bathroom, replace return duct and return 20x25 grille, crane lift, duct pressure test, permit, and all other labor and materials needed to complete the installation.** **ALSO cut in 12K BTU Daikin mini split on master bedroom addition. Includes units, lineset with wire, main electrical (conduit needed), condenser pad, disconnect, whip, fuses, and all other labor and materials needed to complete the installation.**
Permit Description:	**Mechanical**
Work Class:	
Proposed Use:	
Permit Number:	MECH-2020-00163
Status:	Issued
Valuation:	$0.00
Contractor Company:	
Contractor Name:	

ADJOINING PROPERTY FINDINGS

Date: **8/19/2016**
Permit Type: **BS_RES**
Description: **REVISION TO ROOF MOUNT SOLAR B201601257**

Permit Description: **Building Single - Family Residential**
Work Class: MISC
Proposed Use:
Permit Number: B201605973
Status:
Valuation: $0.00
Contractor Company:
Contractor Name:

Date: **6/14/2016**
Permit Type: **BS_RES**
Description: **RELOCATE WATER HEATER**

Permit Description: **Building Single - Family Residential**
Work Class: MISC
Proposed Use:
Permit Number: B201604107
Status:
Valuation: $0.00
Contractor Company:
Contractor Name:

Date: **2/26/2016**
Permit Type: **BS_RES**
Description: **200 AMP ELECTRICAL UPGRADE**

Permit Description: **Building Single - Family Residential**
Work Class: MISC
Proposed Use:
Permit Number: B201601256
Status:
Valuation: $0.00
Contractor Company:
Contractor Name:

ADJOINING PROPERTY FINDINGS

Date: **2/26/2016**
Permit Type: **BS_RES**
Description: **ROOF MOUNT SOLAR**

Permit Description: **Building Single - Family Residential**
Work Class: MISC
Proposed Use:
Permit Number: B201601257
Status:
Valuation: $0.00
Contractor Company:
Contractor Name:

25557 ANDERSON AVE

Date: **10/6/2010**
Permit Type: **BS_RES**
Description: **ELECTRIC METER UPGRADE**

Permit Description: **Building Single - Family Residential**
Work Class: MISC
Proposed Use:
Permit Number: B201007404
Status:
Valuation: $0.00
Contractor Company:
Contractor Name:

Date: **9/29/2010**
Permit Type: **BS_RES**
Description: **PREALTER - ELECTRIC METER RESET**

Permit Description: **Building Single - Family Residential**
Work Class: PRE-ALT
Proposed Use:
Permit Number: B201007195
Status:
Valuation: $0.00
Contractor Company:
Contractor Name:

ADJOINING PROPERTY FINDINGS

Date: **6/28/2006**
Permit Type: **BS_RES**
Description: **GAS METER RESET**

Permit Description: **Building Single - Family Residential**
Work Class: MISC
Proposed Use:
Permit Number: B200609840
Status:
Valuation: $0.00
Contractor Company:
Contractor Name:

25564 ANDERSON AVE

Date: **9/29/2006**
Permit Type: **BS_RES**
Description: **RENEW DETACHED GARAGE W/HOBBY ROOM**

Permit Description: **Building Single - Family Residential**
Work Class: Alteration Permit
Proposed Use:
Permit Number: B200614883
Status:
Valuation:
Contractor Company:
Contractor Name:

Date: **4/19/2005**
Permit Type: **BS_RES**
Description: **DETACHED GARAGE W/HOBBY ROOM**

Permit Description: **Building Single - Family Residential**
Work Class: Alteration Permit
Proposed Use:
Permit Number: B200408084
Status:
Valuation:
Contractor Company:
Contractor Name:

ADJOINING PROPERTY FINDINGS

Date: **6/10/2004**
Permit Type: **BS_RES**
Description: **PRESITE DETACHED GARAGE**

Permit Description: **Building Single - Family Residential**
Work Class: GRAD/EC
Proposed Use:
Permit Number: B200408089
Status:
Valuation: $0.00
Contractor Company:
Contractor Name:

25590 ANDERSON AVE

Date: **5/21/2008**
Permit Type: **BS_RES**
Description: **METER UPGRADE**

Permit Description: **Building Single - Family Residential**
Work Class: MISC
Proposed Use:
Permit Number: B200804033
Status:
Valuation: $0.00
Contractor Company:
Contractor Name:

ADJOINING PROPERTY FINDINGS

JASPER RD

25445 JASPER RD

Date:	**6/6/2023**
Permit Type:	**PLMB**
Description:	**Install septic tank and 26' Pit.**
Permit Description:	**Plumbing**
Work Class:	
Proposed Use:	
Permit Number:	PLMB-2023-00522
Status:	Awaiting Client Reply
Valuation:	$0.00
Contractor Company:	
Contractor Name:	

Date:	**9/25/2020**
Permit Type:	**ALTR**
Description:	**Work on the Second Unit to include: Minor electrical, install new water heater, replace 8 windows, 1 bathroom window and plumbing for gas line**
Permit Description:	**Residential Alteration**
Work Class:	
Proposed Use:	
Permit Number:	ALTR-2020-00906
Status:	Final
Valuation:	$0.00
Contractor Company:	
Contractor Name:	

ADJOINING PROPERTY FINDINGS

Date: **9/4/2020**
Permit Type: **ALTR**
Description: **RENEWAL OF EXPIRED PERMIT B201308761 for Electrical meter upgrade and Water Heater replacement &**
(NEW) Install gas line and valve to the main residence.

Permit Description: **Residential Alteration**
Work Class:
Proposed Use:
Permit Number: ALTR-2020-00793
Status: Issued
Valuation: $0.00
Contractor Company:
Contractor Name:

Date: **9/4/2020**
Permit Type: **PLMB**
Description: **Install gas line and valve to the main residence.**

Permit Description: **Plumbing**
Work Class:
Proposed Use:
Permit Number: PLMB-2020-00725
Status: Withdrawn
Valuation: $0.00
Contractor Company:
Contractor Name:

Date: **10/30/2013**
Permit Type: **BS_RES**
Description: **ELECTRIC UPGRADE/WATER HEATER**

Permit Description: **Building Single - Family Residential**
Work Class: MISC
Proposed Use:
Permit Number: B201308761
Status:
Valuation: $0.00
Contractor Company:
Contractor Name:

ADJOINING PROPERTY FINDINGS

Date:	**10/28/2013**
Permit Type:	**BS_RES**
Description:	**PRE-ALTER/ELECTRIC PANEL**
Permit Description:	**Building Single - Family Residential**
Work Class:	PRE-ALT
Proposed Use:	
Permit Number:	B201308615
Status:	
Valuation:	$0.00
Contractor Company:	
Contractor Name:	

MAIN ST

25437 MAIN ST

Date:	**9/2/2021**
Permit Type:	**PLMB**
Description:	**40 Gal Water heater replacement**
Permit Description:	**Plumbing**
Work Class:	
Proposed Use:	
Permit Number:	PLMB-2021-00775
Status:	Issued
Valuation:	$0.00
Contractor Company:	
Contractor Name:	

ADJOINING PROPERTY FINDINGS

Date: **9/14/2011**
Permit Type: **BS_RES**
Description: **RE-ROOF**

Permit Description: **Building Single - Family Residential**
Work Class: Reroof
Proposed Use:
Permit Number: B201107239
Status:
Valuation: $2,000.00
Contractor Company:
Contractor Name:

Date: **5/16/2011**
Permit Type: **BS_RES**
Description: **PATIO AND COVERED WALKWAY**

Permit Description: **Building Single - Family Residential**
Work Class: Alteration Permit
Proposed Use:
Permit Number: B201101415
Status:
Valuation:
Contractor Company:
Contractor Name:

25451 MAIN ST

Date: **12/27/2017**
Permit Type: **ROOF**
Description: **REROOF OF RESIDENCE COMP TO COMP**

Permit Description: **ReRoof**
Work Class:
Proposed Use:
Permit Number: ROOF-2017-00393
Status: Issued
Valuation: $0.00
Contractor Company:
Contractor Name: Erickson Roofing

ADJOINING PROPERTY FINDINGS

25521 MAIN ST

Date: **12/5/2016**
Permit Type: **BS_RES**
Description: **INSTALL NEW 400 AMP 3PHASE PANEL - MAIN UNIT 1**

Permit Description:
Work Class: MISC
Proposed Use:
Permit Number: B201608828
Status:
Valuation: $0.00
Contractor Company:
Contractor Name:

Date: **12/5/2016**
Permit Type: **BS_RES**
Description: **INSTALL NEW 200 AMP 1 PHASE PANEL - MAIN UNIT 2**

Permit Description:
Work Class: MISC
Proposed Use:
Permit Number: B201608861
Status:
Valuation: $0.00
Contractor Company:
Contractor Name:

Date: **2/23/2010**
Permit Type: **BS_C/I**
Description: **RE-ROOF**

Permit Description: **Building Single - Commercial Industrial**
Work Class: Reroof
Proposed Use:
Permit Number: B201000794
Status:
Valuation: $0.00
Contractor Company:
Contractor Name:

ADJOINING PROPERTY FINDINGS

Date: **8/29/2005**
Permit Type: **BS_C/I**
Description: **GAS METER RESET**

Permit Description: **Building Single - Commercial Industrial**
Work Class: MISC
Proposed Use:
Permit Number: B200512608
Status:
Valuation: $0.00
Contractor Company:
Contractor Name:

25564 MAIN ST

Date: **1/31/2005**
Permit Type: **BS_RES**
Description: **REPLACE ELECTRICAL PANEL DUPLEX**

Permit Description: **Building Single - Family Residential**
Work Class: MISC
Proposed Use:
Permit Number: B200501165
Status:
Valuation: $0.00
Contractor Company:
Contractor Name:

Date: **6/12/2002**
Permit Type: **BS_RES**
Description: **GAS METER RESET**

Permit Description: **Building Single - Family Residential**
Work Class: MISC
Proposed Use:
Permit Number: B200204447
Status:
Valuation: $0.00
Contractor Company:
Contractor Name:

ADJOINING PROPERTY FINDINGS

Date: **6/12/2002**
Permit Type: **BS_RES**
Description: **GAS METER RESET**

Permit Description: **Building Single - Family Residential**
Work Class: MISC
Proposed Use:
Permit Number: B200204448
Status:
Valuation: $0.00
Contractor Company:
Contractor Name:

Date: **6/12/2002**
Permit Type: **BS_RES**
Description: **GAS METER RESET**

Permit Description: **Building Single - Family Residential**
Work Class: MISC
Proposed Use:
Permit Number: B200204446
Status:
Valuation: $0.00
Contractor Company:
Contractor Name:

Date: **5/29/2002**
Permit Type: **BS_RES**
Description: **ELECTRIC METER RESET - APT 2A**

Permit Description: **Building Single - Family Residential**
Work Class: MISC
Proposed Use:
Permit Number: B200203860
Status:
Valuation: $0.00
Contractor Company:
Contractor Name:

ADJOINING PROPERTY FINDINGS

25569 MAIN ST

Date:	**9/16/2010**
Permit Type:	**BS_C/I**
Description:	**REROOF RESTUARANT**
Permit Description:	**Building Single - Commercial Industrial**
Work Class:	Reroof
Proposed Use:	
Permit Number:	B201006778
Status:	
Valuation:	$0.00
Contractor Company:	
Contractor Name:	

25578 MAIN ST

Date:	**3/18/2010**
Permit Type:	**BS_RES**
Description:	**GAS METER RESET**
Permit Description:	**Building Single - Family Residential**
Work Class:	MISC
Proposed Use:	
Permit Number:	B201001377
Status:	
Valuation:	$0.00
Contractor Company:	
Contractor Name:	

ADJOINING PROPERTY FINDINGS

Date:	**3/15/2010**
Permit Type:	**BS_RES**
Description:	**PRE-ALT**
Permit Description:	**Building Single - Family Residential**
Work Class:	PRE-ALT
Proposed Use:	
Permit Number:	B201001251
Status:	
Valuation:	$0.00
Contractor Company:	
Contractor Name:	

25597 MAIN ST

Date:	**4/27/2021**
Permit Type:	**TI**
Description:	**Tenant Improvement To Include:** **400 Amp Main panel** **8 sheets of siding** **Repair 500 square feet of damaged rolled roofing**
Permit Description:	**Tenant Improvement**
Work Class:	
Proposed Use:	
Permit Number:	TI-2021-00097
Status:	Issued
Valuation:	$0.00
Contractor Company:	
Contractor Name:	

ADJOINING PROPERTY FINDINGS

Date:	**4/22/2021**
Permit Type:	**ELEC**
Description:	**Provide temporary power from Edison to 25597 Main Street. Install temporary pole and 200 amp panel to provide temporary service at location.**
Permit Description:	**Electrical**
Work Class:	
Proposed Use:	
Permit Number:	ELEC-2021-00779
Status:	Withdrawn
Valuation:	$0.00
Contractor Company:	
Contractor Name:	

GLOSSARY

General Building Department concepts

- **ICC:** The International Code Council. The governing body for the building/development codes used by all jurisdictions who've adopted the ICC guidelines. MOST of the US has done this. Canada, Mexico, and other countries use ICC codes books and guides as well. There are a few states who have added guidelines to the ICC codes to better fit their needs. For example, California has added seismic retrofit requirements for most commercial structures.
- **Building Department (Permitting Authority, Building Codes, Inspections Department, Building and Inspections):** This is the department in a jurisdiction where an owner or contractor goes to obtain permits and inspections for building, tearing down, remodeling, adding to, re-roofing, moving or otherwise making changes to any structure, Residential or Commercial.
- **Jurisdiction:** This is the geographic area representing the properties over which a Permitting Authority has responsibility.
- **GC:** General Contractor. Usually the primary contractor hired for any Residential or Commercial construction work.
- **Sub:** Subordinate contracting companies or subcontractors. Usually a "trades" contractor working for the GC. These contractors generally have an area of expertise in which they are licensed like Plumbing, Electrical, Heating and Air systems, Gas Systems, Pools etc. (called "trades").
- **Journeymen:** Sub contractors who have their own personal licenses in one or more trades and work for different contracting companies, wherever they are needed or there is work.
- **HVAC (Mechanical, Heating & Air companies):** HVAC = Heating, Ventilation, and Air Conditioning.
- **ELEC (Electrical, TempPole, TPole, TPower, Temporary Power, Panel, AMP Change, Power Release):** Electrical permits can be pulled for many reasons. The most common reason is to increase the AMPs of power in an electrical power panel. This requires a permit in almost every jurisdiction. Other commons reason for Electrical permits is to insert a temporary power pole at a new construction site. Construction requires electricity, and in a new development, power has yet to be run to the lot. The temporary power pole is usually the very first permit pulled for new development. The power is released to the home owner when construction is complete and this sometimes takes the form of a Power Release permit or inspection.
- **"Pull" a permit:** To obtain and pay for a building permit.
- **CBO:** Chief Building Official
- **Planning Department:** The department in the development process where the building /structural plans are reviewed for their completeness and compliance with building codes
- **Zoning Department:** The department in the development process where the site plans are reviewed for their compliance with the regulations associated with the zoning district in which they are situated.
- **Zoning District:** A pre-determined geographic boundary within a jurisdiction where certain types of structures are permitted / prohibited. Examples are Residential structure, Commercial/Retail structures, Industrial/Manufacturing structures etc. Each zoning district has regulations associated with it like the sizes of the lots, the density of the structures on the lots, the number of parking spaces required for certain types of structures on the lots etc.
- **PIN (TMS, GIS ID, Parcel#):** Property Identification Number and Tax Map System number.
- **State Card (Business license):** A license card issued to a contractor to conduct business.
- **Building Inspector (Inspector):** The inspector is a building department employee that inspects building construction for compliance to codes.
- **C.O.:** Certificate of Occupancy. This is the end of the construction process and designates that the owners now have permission to occupy a structure after its building is complete. Sometimes also referred to as a Certificate of Compliance.

GLOSSARY

Permit Content Definitions

- Permit Number: The alphanumerical designation assigned to a permit for tracking within the building department system. Sometimes the permit number gives clues to its role, e.g. a "PL" prefix may designate a plumbing permit.
- Description: A field on the permit form that allows the building department to give a brief description of the work being done. More often than not, this is the most important field for EP's to find clues to the prior use (s) of the property.
- Permit Type: Generally a brief designation of the type of job being done. For example BLDG-RES, BLDG-COM, ELEC, MECH etc.

Sample Building Permit Data

Date: Nov 09, 2000
Permit Type: Bldg -
New Permit Number: 101000000405
Status: Valuation: $1,000,000.00
Contractor Company: OWNER-BUILDER
Contractor Name:

Description: New one store retail (SAV-ON) with drive-thru pharmacy. Certificate of Occupancy.

25538 W. Main Street

Barstow, CA 92311

Inquiry Number: 7708135.10

July 15, 2024

The EDR Aerial Photo Decade Package

6 Armstrong Road, 4th floor
Shelton, CT 06484
Toll Free: 800.352.0050
www.edrnet.com

DR r D d

07/15/24

Lone Oak Barstow LLC
25538 W. Main Street
Barstow, CA 92311
EDR Inquiry # 7708135.10

TRC Environmental Consultants
17911 VON KARMAN AVE SUITE 400
IRVINE, CA 92614
Contact: Jose Maldonado

Environmental Data Resources, Inc. (EDR) Aerial Photo Decade Package is a screening tool designed to assist environmental professionals in evaluating potential liability on a target property resulting from past activities. EDR's professional researchers provide digitally reproduced historical aerial photographs, and when available, provide one photo per decade.

Search Results:

Year	*Scale*	*Details*	*Source*
2020	1"=500'	Flight Year: 2020	USDA/NAIP
2016	1"=500'	Flight Year: 2016	USDA/NAIP
2012	1"=500'	Flight Year: 2012	USDA/NAIP
2009	1"=500'	Flight Year: 2009	USDA/NAIP
2005	1"=500'	Flight Year: 2005	USDA/NAIP
1995	1"=500'	Acquisition Date: January 01, 1995	USGS/DOQQ
1994	1"=500'	Acquisition Date: January 01, 1994	USGS/DOQQ
1984	1"=500'	Flight Date: October 07, 1984	USDA
1978	1"=500'	Flight Date: July 05, 1978	USGS
1970	1"=500'	Flight Date: April 25, 1970	USGS
1963	1"=500'	Flight Date: November 18, 1963	Hurd
1959	1"=500'	Flight Date: June 22, 1959	USDA
1953	1"=500'	Flight Date: January 09, 1953	USDA

D

This Report contains certain information obtained from a variety of public and other sources reasonably available to Environmental Data Resources, LLC. It cannot be concluded from this Report that coverage information for the target and surrounding properties does not exist from other sources. This Report is provided on an "AS IS", "AS AVAILABLE" basis. NO WARRANTY EXPRESS OR IMPLIED IS MADE WHATSOEVER IN CONNECTION WITH THIS REPORT. ENVIRONMENTAL DATA RESOURCES, LLC AND ITS SUBSIDIARIES, AFFILIATES AND THIRD PARTY SUPPLIERS DISCLAIM ALL WARRANTIES, OF ANY KIND OR NATURE, EXPRESS OR IMPLIED, ARISING OUT OF OR RELATED TO THIS REPORT OR ANY OF THE DATA AND INFORMATION PROVIDED IN THIS REPORT, INCLUDING WITHOUT LIMITATION, ANY WARRANTIES REGARDING ACCURACY, QUALITY, CORRECTNESS, COMPLETENESS, COMPREHENSIVENESS, SUITABILITY, MERCHANTABILITY, FITNESS FOR A PARTICULAR PURPOSE, TITLE, NON-INFRINGEMENT, MISAPPROPRIATION, OR OTHERWISE. ALL RISK IS ASSUMED BY THE USER. IN NO EVENT SHALL ENVIRONMENTAL DATA RESOURCES, LLC OR ITS SUBSIDIARIES, AFFILIATES OR THIRD PARTY SUPPLIERS BE LIABLE TO ANYONE FOR ANY DIRECT, INCIDENTAL, INDIRECT, SPECIAL, CONSEQUENTIAL OR OTHER DAMAGES OF ANY TYPE OR KIND (INCLUDING BUT NOT LIMITED TO LOSS OF PROFITS, LOSS OF USE, OR LOSS OF DATA), ARISING OUT OF OR IN ANY WAY CONNECTED WITH THIS REPORT OR ANY OF THE DATA AND INFORMATION PROVIDED IN THIS REPORT.

Any analyses, estimates, ratings, environmental risk levels, or risk codes provided in this Report are provided for illustrative purposes only, and are not intended to provide, nor should they be interpreted as providing any facts regarding, or prediction or forecast of, any environmental risk for any property. Only an assessment performed by a qualified environmental professional can provide findings, opinions or conclusions regarding the environmental risk or conditions in, on or at any property.

Copyright 2024 by Environmental Data Resources, Inc. All rights reserved. Reproduction in any media or format, in whole or in part, of any report or map of Environmental Data Resources, Inc., or its affiliates, is prohibited without prior written permission.

EDR and its logos (including Sanborn and Sanborn Map) are trademarks of Environmental Data Resources, LLC or its affiliates. All other trademarks used herein are the property of their respective owners.

INQUIRY #: 7708135.10
YEAR: 2020
= 500'
N
EDR

INQUIRY #: 7708135.10
YEAR: 2016
= 500'
N
EDR

INQUIRY #: 7708135.10
YEAR: 2012
= 500'
N
EDR

INQUIRY #: 7708135.10
YEAR: 2009
= 500'
N
EDR

INQUIRY #: 7708135.10
YEAR: 2005
= 500'
N
EDR

INQUIRY #: 7708135.10
YEAR: 1995
= 500'
N
EDR

UNMAPPED
INQUIRY #: 7708135.10
YEAR: 1994
= 500'
N
EDR

INQUIRY #: 7708135.10
YEAR: 1984
= 500'
N
EDR

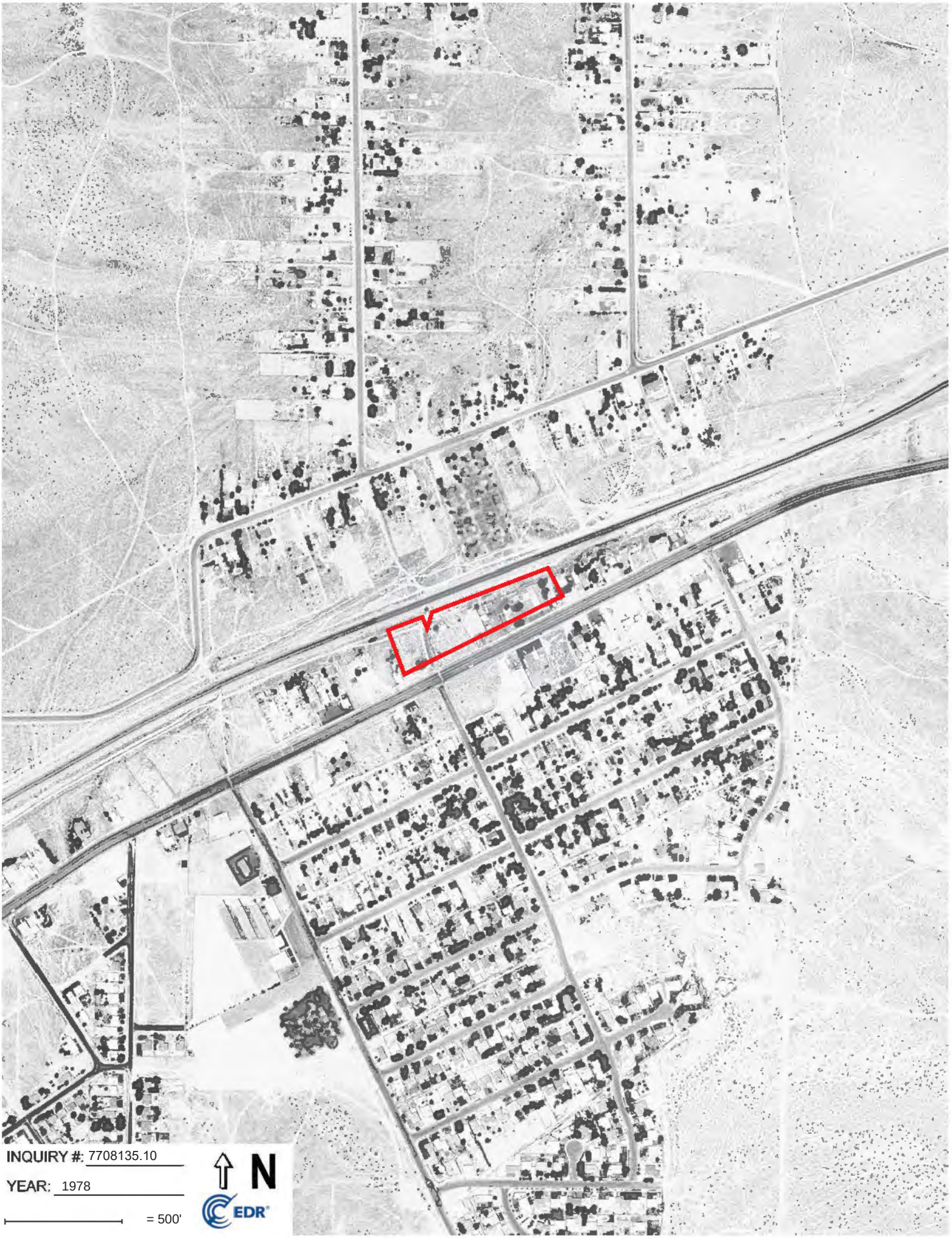
INQUIRY #: 7708135.10
YEAR: 1978
= 500'
N
EDR

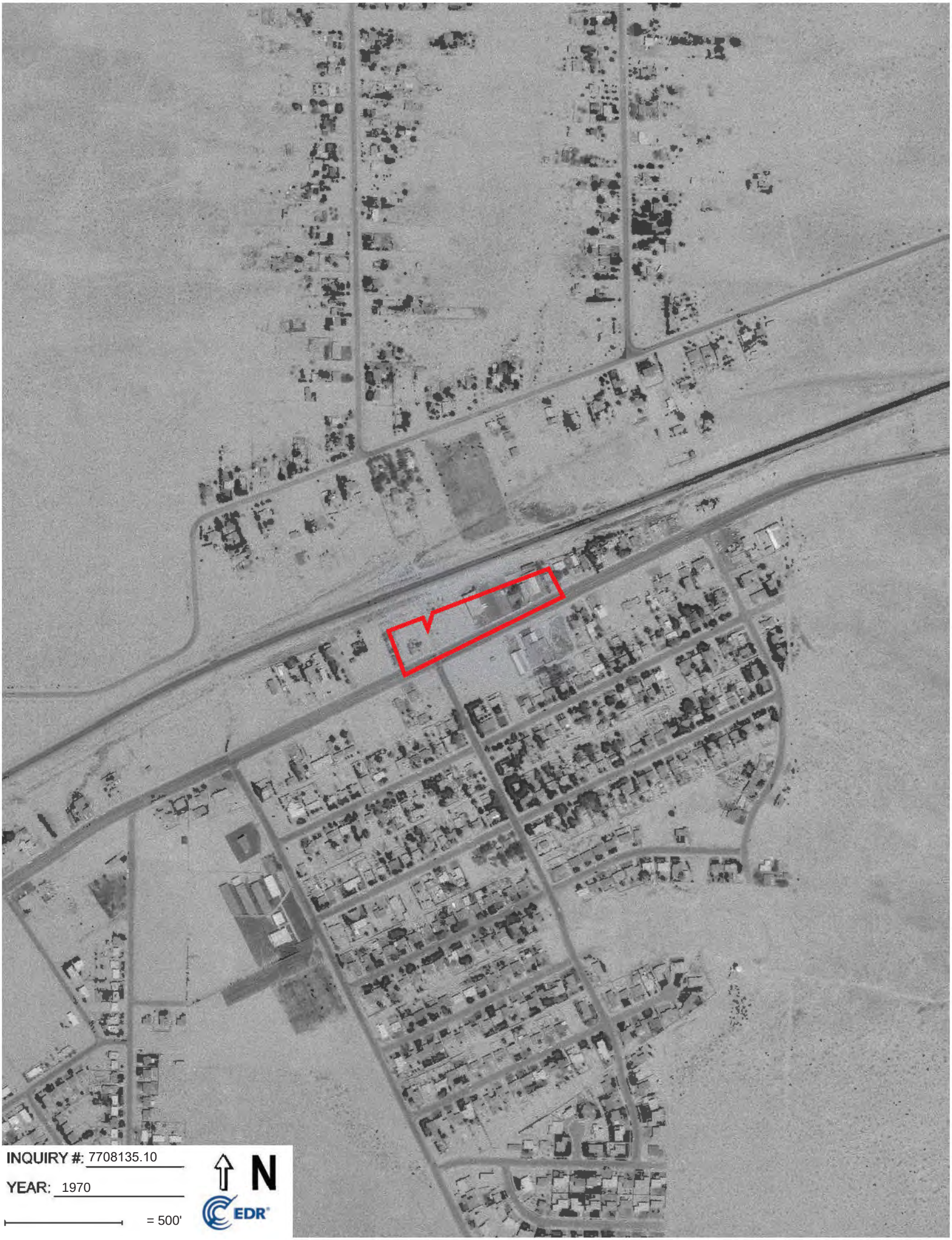
INQUIRY #: 7708135.10
YEAR: 1970
= 500'
N
EDR

INQUIRY #: 7708135.10
YEAR: 1963
= 500'
N
EDR

INQUIRY #: 7708135.10
YEAR: 1959
= 500'
N
EDR

INQUIRY #: 7708135.10
YEAR: 1953
= 500'
N
EDR

d

r R r r

National Flood Hazard Layer FIRMette

FEMA

117°6'35"W 34°53'1"N

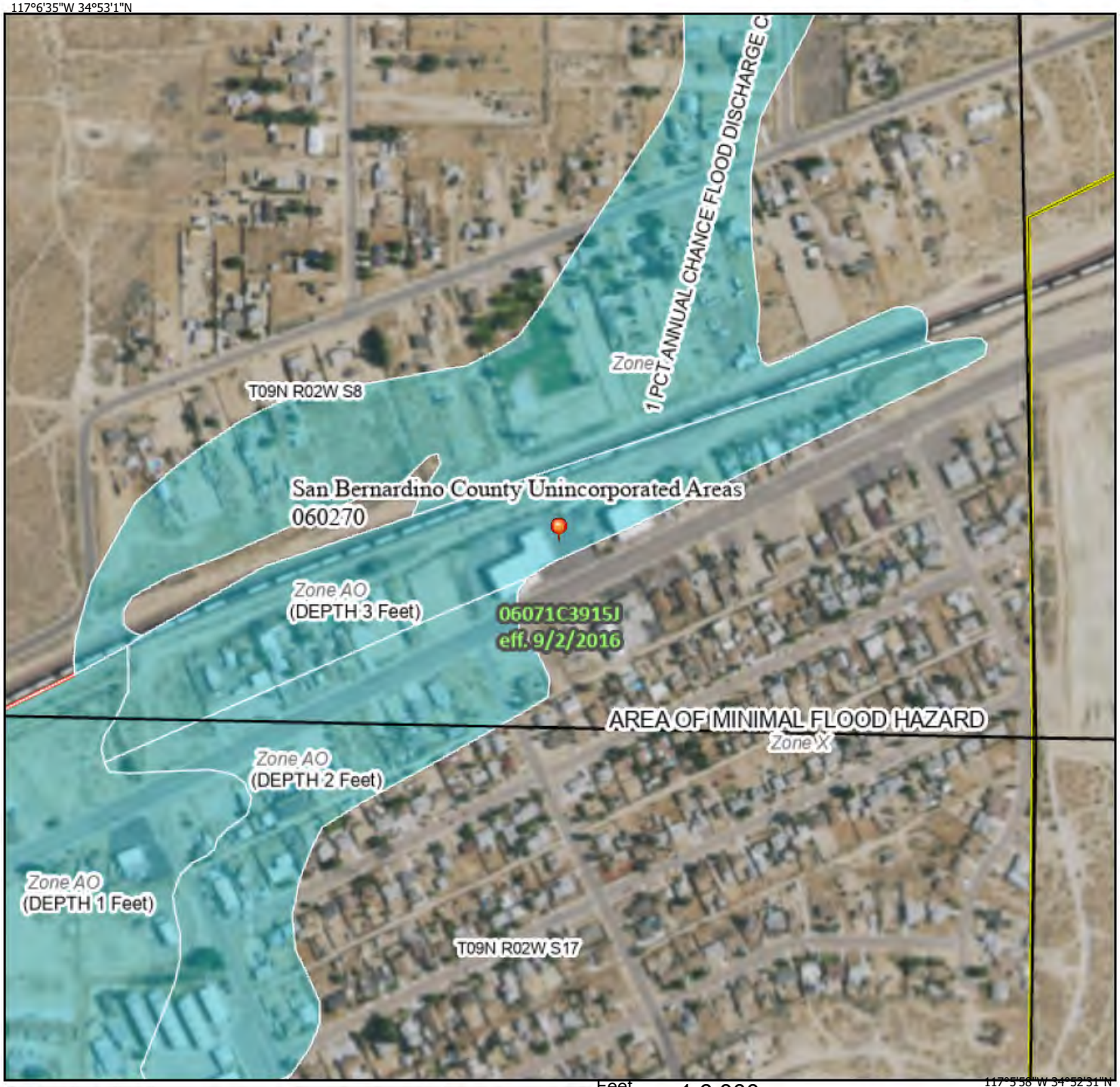

117°5'58"W 34°52'31"N

0 250 500 1,000 1,500 2,000 Feet 1:6,000

Basemap Imagery Source: USGS National Map 2023

Legend

SEE FIS REPORT FOR DETAILED LEGEND AND INDEX MAP FOR FIRM PANEL LAYOUT

SPECIAL FLOOD HAZARD AREAS
- Without Base Flood Elevation (BFE) *Zone A, V, A99*
- With BFE or Depth *Zone AE, AO, AH, VE, AR*
- Regulatory Floodway

OTHER AREAS OF FLOOD HAZARD
- 0.2% Annual Chance Flood Hazard, Areas of 1% annual chance flood with average depth less than one foot or with drainage areas of less than one square mile *Zone X*
- Future Conditions 1% Annual Chance Flood Hazard *Zone X*
- Area with Reduced Flood Risk due to Levee. See Notes. *Zone X*
- Area with Flood Risk due to Levee *Zone D*

OTHER AREAS
- NO SCREEN Area of Minimal Flood Hazard *Zone X*
- Effective LOMRs
- Area of Undetermined Flood Hazard *Zone D*

GENERAL STRUCTURES
- Channel, Culvert, or Storm Sewer
- Levee, Dike, or Floodwall

OTHER FEATURES
- 20.2 / 17.5 Cross Sections with 1% Annual Chance Water Surface Elevation
- Coastal Transect
- Base Flood Elevation Line (BFE)
- Limit of Study
- Jurisdiction Boundary
- Coastal Transect Baseline
- Profile Baseline
- Hydrographic Feature

MAP PANELS
- Digital Data Available
- No Digital Data Available
- Unmapped

N

The pin displayed on the map is an approximate point selected by the user and does not represent an authoritative property location.

This map complies with FEMA's standards for the use of digital flood maps if it is not void as described below. The basemap shown complies with FEMA's basemap accuracy standards

The flood hazard information is derived directly from the authoritative NFHL web services provided by FEMA. This map was exported on 1/15/2024 at 5:35 PM and does not reflect changes or amendments subsequent to this date and time. The NFHL and effective information may change or become superseded by new data over time.

This map image is void if the one or more of the following map elements do not appear: basemap imagery, flood zone labels, legend, scale bar, map creation date, community identifiers, FIRM panel number, and FIRM effective date. Map images for unmapped and unmodernized areas cannot be used for regulatory purposes.

D

PLACE OFFICIAL STAMP AND INITIAL BELOW

THE CITY OF BARSTOW
CROSSROADS OF OPPORTUNITY

B R

OFFICE OF THE CITY CLERK

R R B R RD

D r d 1/15/2024 D r r d 2/22/2024

D M R R RD R D D BR D R

I wish to :
(please check)

☑ Review
☐ Obtain copies of the following public records:

I would like to review copies if any historical building permits or records pertaining to the following parcel numbers:

0422-101-03-0000
0421-131-11-0000
0421-131-22-0000

I/We, the undersigned, request documents as indicated and agree to pay the City of Barstow for copies at the rate of twenty-five cents per page (ten cents per page for documents requested pursuant to the Political Reform Act) at the time of receipt.

I/We have read the policy on the reverse of this form JM *(please initial)*

r Jacques Martin

M ddr 6 Executive Circle, Suite 200

Irvine, CA 92614

r 562 972-9016 r

r JMMartin@TRCCompanies.com

R R

Reviewed by City Clerk: ☐ Approved ☐ Denied | Signature

Reason, if denied:

D R Documents/response provided on (date):

By (check one) ☐ Mail ☐ Pick-up ☐ FAX ☑ Email ☐ Delivered ☐ Verbal ☐ Phone

:

D d:	M r:	

Office Hours are 7:30 a.m. to 5:30 p.m. Monday thru Thursday and Fridays 7:30 a.m. to 4:30 p.m.
220 E. Mountain View St., Ste. "A" Barstow, CA 92311 ~ (760) 256-3531/ Fax: (760) 256-1750

The California Public Records Act (Government Code Section 6250 et seq.) provides California citizens with important rights to obtain access to records held by public agencies in the State. In recent years the City of Barstow has experienced a substantial growth in the volume of requests for public records and the staff time required to respond to such requests, particularly with respect to requests for documents relevant to disputes between private parties. The purpose of this policy is to clarify for the public, attorneys, insurance adjusters and private investigators, the process by which the City will respond to requests for records under the Public Records Act.

1. All requests for public records shall be in writing on a form approved by the City Council, unless the request is to review an agenda or agenda reports of the City or a City Commission or committee, the Municipal Code, the General Plan or the Uniform Building Codes, which are available in the City Clerk's Office.

2. The City Clerk will respond to all requests as soon as possible, but not later than the ten-day period, or extensions thereof, as provided by Government Code Section 6253.

    a. The City Clerk shall review the request and determine whether the request seeks identifiable records and, if not, the City Clerk shall assist the person making the request to identify records and information that are responsive to the request or to the purpose of the request, if stated.

    b. The City Clerk shall request all City Departments which may have the records requested to search their files and report back to the City Clerk on whether the Department has the records and, if so, when the records can be made available to the person seeking them.

    c. The City Clerk shall respond to the person requesting records by advising him or her in writing of the availability of the documents, a description of the information technology and physical location in which the records exist, and whether any of the documents are exempt from disclosure under the provisions of the Public Records Act. To the extent feasible, the City Clerk will provide suggestions for overcoming any practical basis for denying access to the records or information sought in compliance with the Public Records Act.

    d. If a request is made for copies of the records, the City Clerk shall also advise the person requesting copies of the estimated costs of copying the records requested.

    e. The person requesting the copies shall pay the per page charge for copying as set forth by resolution of the City Council for all copies requested. The City Clerk shall not make the requested copies until a deposit in the amount of the estimated costs of copying is received and shall not release the copies until the full cost of copying is paid to the City.

3. In accordance with the Public Records Act, the City will provide only specific identifiable records but will not research City records for particular types of information or analyze information, which may be contained within public records.

4. The City will respond to requests for public records in accordance with the terms of the California Public Records Act as the Act now exists or may hereafter be amended, and nothing in this Policy is intended nor shall it be construed to conflict with the terms of the Public Records Act.

DIST:
Building

COMMUNITY DEV DEPARTMENT

JAN 18 2024

THE CITY OF BARSTOW
CROSSROADS OF OPPORTUNITY

PLACE OFFICIAL STAMP AND INITIAL BELOW

City of Barstow
Received:
JAN 16 2024
Initial: MC
City Clerk Services

CITY OF BARSTOW
OFFICE OF THE CITY CLERK

REQUEST FOR PUBLIC RECORDS

Date requested: 1/15/2024 **Date required:** 2/22/2024

PLEASE LIST EACH DOCUMENT, FILE OR RECORD SEPARATELY AND INCLUDE A BRIEF DESCRIPTION

I wish to : (please check)
- ☑ Review
- ☐ Obtain copies of the following public records:

I would like to review copies if any historical building permits or records pertaining to the following parcel numbers:

0422-101-03-0000
0421-131-11-0000
0421-131-22-0000

I/We, the undersigned, request documents as indicated and agree to pay the City of Barstow for copies at the rate of twenty-five cents per page (ten cents per page for documents requested pursuant to the Political Reform Act) at the time of receipt.
I/We have read the policy on the reverse of this form JM *(please initial)*

Name/Organization: Jacques Martin
Mailing Address: 6 Executive Circle, Suite 200
Irvine, CA 92614
Phone Number (562) 972-9016 **Signature:** Jacques Martin
Fax Number: ( ) **Email:** JMMartin@TRCCompanies.com

FOR INTERNAL USE ONLY

Reviewed by City Clerk: ☑ Approved ☐ Denied Signature:
Reason, if denied:

Disposition of Request: Documents/response provided on (date):
By (check one): ☐ Mail ☐ Pick-up ☐ FAX ☒ Email ☐ Delivered ☐ Verbal ☐ Phone

Comments:

Date Completed: 1/23/24 **Staff Member(s):** [illegible] **Staff Time:** 20 mins

MEMORANDUM

FROM: **Ashleigh Heald, Office Assistant**

DATE: **January 23, 2024**

SUBJECT: 0422-101-03-0000, 04321-131-11-0000, 0421-131-22-0000

The Building Department was unable to locate any building permits for the above referenced address. 0422-101-03-0000 is San Bernardino County jurisdiction. The other APN's referenced could not be located within our system.

Should you have any questions, please contact the Building Department at (760) 255-5155.

Thank you,

Ashleigh Heald
Office Assistant

[illegible]
[illegible] Br[illegible]rd [illegible] • [illegible]rd [illegible] M[illegible]r [illegible] D[illegible]
620 S. E St., San Bernardino, CA 92415-0153 • (909) 386-8468 FAX (909) 386-8460
hazmatrecords@sbcfire.org

REQUEST FOR AN ENVIRONMENTAL AUDIT PHASE 1 CERTIFIED HAZARDOUS MATERIALS RECORDS SEARCH FINDING REPORT

[illegible] N ENVIRONMENTAL AUDIT PHASE 1 [illegible] M[illegible] [illegible] i[illegible] [illegible] Environmental Phase 1 [illegible] M[illegible] [illegible], [illegible] [illegible], [illegible], [illegible],

** IMPORTANT –THIS PAGE MUST BE SIGNED PRIOR TO SUBMITTAL **

DISCLAIMER: While all attempts are made to provide accurate, current, and reliable information, San Bernardino County Fire Protection District *(further referred to as SBDFPD)* recognizes the possibility of human error. Therefore, SBCFPD, its officers, employees, agents and volunteers, make no representations as to the accuracy, completeness or suitability of an Environmental Audit Phase 1 Certified Hazardous Materials Records Search Finding Report and provides an Environmental Audit Phase 1 Certified Hazardous Materials Records Search Finding Report "as is," with no warranties, express or implied, including the implied warranty of fitness for a particular purpose. In no event shall SBCFPD be liable for any damages of any nature whatsoever, arising out of the issuance of a Certified Hazardous Materials Records Search Finding Report. SBCFPD therefore assumes no liability for damages incurred directly or indirectly as a result of any errors, omissions or discrepancies in a Certified Hazardous Materials Records Search Finding Report.

RELEASE AND INDEMNIFICATION: In consideration for the issuance of an Environmental Audit Phase 1 Certified Hazardous Materials Records Search Finding Report, I hereby release and forever discharge SBCFPD, its officers, employees, agents and volunteers from any and all claims, actions, losses, damages and/or liability in connection with SBCFPD's issuance of an Environmental Audit Phase 1 Certified Hazardous Materials Records Search Finding Report, including, but not limited to, claims that may arise due to the active or passive negligence of SBCFPD, its officers, employees, agents and volunteers.

I am familiar with the provisions of California Civil Code Section 1542, which provides as follows:

"A general release does not extend to claims which the creditor does not know or suspect to exist in his or her favor at the time of executing the release, which if known by him or her must have materially affected his or her settlement with the debtor."

I hereby expressly waive any and all rights that I may have there under. I understand and acknowledge the significance and consequence of this specific waiver of California Civil Code Section 1542 and assume full responsibility for any injuries, damages, losses or liabilities that I may hereafter discover as possibly resulting from SBCFPD's issuance of an Environmental Audit Phase 1 Certified Hazardous Materials Records Search Finding Report.

In further consideration for SBCFPD's issuance of an Environmental Audit Phase 1 Certified Hazardous Materials Records Search Finding Report, I hereby agree, for myself, my heirs, administrators, executors and assigns, that I shall indemnify, defend (with counsel approved by County) and hold harmless SBCFPD, its officers, employees, agents and volunteers from any and all claims, demands, actions or suits arising out of or in connection with SBCFPD's issuance of an Environmental Audit Phase 1 Certified Hazardous Materials Records Search Finding Report brought by any third party.

I have read the above terms and conditions, including the paragraphs entitled "DISCLAIMER" and "RELEASE AND INDEMNIFICATION", and by my signature below, I affirm that I understand these terms and conditions and accept them as part of my REQUEST FOR AN ENVIRONMENTAL AUDIT PHASE 1 CERTIFIED HAZARDOUS MATERIALS RECORDS SEARCH FINDING REPORT.

I hereby request an Environmental Audit Phase 1 Certified Hazardous Materials Records Search Finding Report for the location described on Page 1 of this application.

- ❑ **I am including payment of the initial fee of $136.00, for the first hour of research, by check or money order, payable to San Bernardino County Fire Protection District, or by credit card payment taken over the phone. I understand that research exceeding one hour will be billed at the rate of $136.00 for each additional hour spent by SBCFPD in completing this request.**
- ❑ **I have faxed or emailed this request and will forward payment along with the original request form within 48 hours.**

SIGNATURE OF REQUESTOR	DATE
Raquel Murten	6/2/2023

Rev. 05/06/2020

SAN BERNARDINO COUNTY FIRE PROTECTION DISTRICT

620 South "E" Street ● San Bernardino, CA 92415-0153 ● (909) 386-8401 ● Fax (909) 386-8460

Office of the Fire Marshal
Hazardous Materials Section
sbcfire.org

Daniel R. Munsey
Fire Chief/Fire Warden

Monica S. Ronchetti
Fire Marshal

[illegible]r [illegible], [illegible]

[illegible]

TRC SOLUTIONS, INC.
6 EXECUTIVE CIRCLE, SUITE 200
IRVINE, CA 92614

ATTENTION: **JACQUES MARTIN**

SUBJECT: **CERTIFIED RECORD SEARCH FINDINGS**
34530 BIRCH ROAD, 25538 AND 25548 WEST MAIN STREET, BARSTOW, CALIFORNIA
APN #S: 0422-101-03-0000, 0422-131-11-0000, 0422-131-22-0000

[illegible]

ACTIVE PERMIT FACILITIES: [illegible]

[illegible]

INACTIVE PERMIT AND/OR NON-PERMIT FACILITIES: [illegible]

[illegible]

PERMITS TO REMOVE/INSTALL/MODIFY UNDERGROUND STORAGE TANKS:

[illegible]

[illegible]

BOARD OF DIRECTORS

Col. Paul Cook (Ret.)
Vice Chairman, First District

Jesse Armendarez
Second District

Dawn Rowe
Chair, Third District

Curt Hagman
Fourth District

Joe Baca, Jr.
Fifth District

Luther Snoke
Chief Executive Officer

HAZARDOUS MATERIAL INCIDENT AND/OR COMPLAINT RESPONSE ACTIVITY: [illegible]

[illegible]

SITE REMEDIATION: [illegible]

[illegible]

[illegible]

Records consist of 1 PDF file(s). [illegible]

Christina Rivera

Christina Rivera
Office Specialist
[illegible]

COUNTY FIRE DEPARTMENT

COUNTY OF SAN BERNARDINO

HAZARDOUS MATERIALS DIVISION
385 North Arrowhead Avenue, Second Floor • San Bernardino, CA 92415-0153

RICHARD W. SEWELL
Fire Chief
County Fire Warden

REMEDIAL ACTION COMPLETION CERTIFICATION

JAN 30 1997

W. A. THOMPSON COMPANY
P. O. BOX 40310
BAKERSFIELD, CALIFORNIA 93384

SUBJECT: UNDERGROUND STORAGE TANK (UST) CASE CLOSURE FOR W. A. THOMPSON COMPANY, 25538 WEST MAIN STREET, BARSTOW, CALIFORNIA 92311
UNAUTHORIZED RELEASE REPORT DATED 8/26/96
SITE # 96044

DEAR MARY TRICHELL:

This letter confirms the completion of site investigation and remedial action for the underground storage tank(s) formerly located at the above-described location. Thank you for your cooperation throughout this investigation. Your willingness and promptness in responding to our inquiries concerning the former underground storage tank(s) are greatly appreciated.

Based on information in the above-referenced file and with the provision that the information provided to this agency was accurate and representative of site conditions, no further action related to the underground tank release is required.

This notice is issued pursuant to a regulation contained in Section 2721(e) of Title 23 of the California Code of Regulations.

Please contact our office if you have any questions regarding this matter.

Sincerely,

Peter Brierty

Peter S. Brierty, Division Chief
Hazardous Materials Division

cc: Santa Ana Regional Water Quality Control Board
RAL Donna Barnickol, State Water Resources Control Board
Nancy Comacho, State Water Resources Control Board

CASE CLOSURE SUMMARY
Leaking Underground Storage Tank Program

I. Agency Information Date: JAN 30 1997

Agency Name San Bernardino County Fire Department Hazardous Materials Division	Address 385 N. Arrowhead Avenue, 2nd Floor
City/State/Zip San Bernardino, CA 92415-0153	Phone (909) 387-3041
Responsible Staff Person Jackson Crutsinger	Title Environmental Planner III

II. Case Information

Site Facility Name
Cal Trans Essex Maintenance

Site Facility Address
National Trails Highway, Essex, California 92332

RB LUSTIS Case No. 7T2332001	Local Case No. 96013	LOP Case No. 96013
URF Filing Date 3/13/96	SWEEPS No. 36-000-068116-000001, 2	

Responsible Parties	Address	Phone Numbers
Oscar Hendrix, Cal Trans District 8	P.O. Box 231, San Bernardino, California 92402	(909) 383-4876

Tank No.	Size in Gallons	Contents	Closed in Place/ Removed?	Date
1	2,000	diesel	removed	1/18/96
2	4,000	gasoline	removed	1/18/96
3				
4				

III. Release and Site Characterization Information

Cause and type of release:
diesel dispenser leak

Site characterization complete? ☒Yes ☐No	Date approved by oversight agency: 1/21/97	
Monitoring wells installed? ☐Yes ☒No	Number: NA	Proper screened interval? ☐Yes ☐No
Highest groundwater depth below ground surface: 300 ft.	Lowest depth: 325 ft,	Flow direction: NA
Most sensitive current use: domestic		
Are drinking water wells affected? ☐Yes ☒No	Aquifer Name: Fenner Subunit	

C/ ˜E CLOSURE SUMMARY
Leaking ..derground Storage Tank Progra

III. Release and Site Characterization Information (continued)

Is surface water affected? ☐Yes ☒No

Nearest/affected surface water name: NA

Off-site beneficial use impacts (addresses/locations): None

Report(s) on file? ☒Yes ☐No

Where is report filed? San Bernardino County Fire Dept Hazardous Materials Division

Treatment and Disposal of Affected Material

Material	Amount (Include Units)	Action (Treatment or Disposal w/Desination)	Date
Tank	2	recycled, AMR/Ontario	1/19/96
Piping	Associated piping and dispensers	disposal, AMR/Ontario	1/19/96
Free Product			
Soil	175 tons	recycled, TPS/Adelanto	4/18/96
Ground Water			
Barrels			

Maximum Documented Contaminant Concentrations ------ Before and After Cleanup

Contaminant	Soil (ppm)		Water (ppm)		Contaminant	Soil (ppm)		Water (ppm)	
	Before	After	Before	After		Before	After	Before	After
TPH (Gas)	980	67			Xylene	210	0.73		
TPH (Diesel)	51000	8270			Ethylbenzene	2.5	0.015		
Benzene	ND	ND			Oil & Grease				
Toluene	1.8	0.007			Heavy Metals Pb	8.9	----		
Other					Other MTBE	ND	----		

Comments (Depth of Remediation, etc.):
There were 2 areas of over-excavation - 1) diesel dispenser area 18 ft x 13 ft with 16 ft depth and 2) gasoline dispenser area 12 ft x 6 ft with 13 ft depth. Further excavation to remove remaining contamination was feasibly precluded by the location of the loading dock.

IV. Closure

Does completed corrective action protect existing beneficial uses per the Regional Board Basin Plan? ☒Yes ☐No

Does completed corrective action protect potential beneficial uses per the Regional Board Basin Plan? ☒Yes ☐No

Does corrective action protect public health for current land use? ☒Yes ☐No

CASE CLOSURE SUMMARY
Leaking Underground Storage Tank Program

Cal Trans Essex Maintenance, National Trails Highway, Essex, California 92332 LOP #96013 FAX (909) 387-4323

Site Management requirements: None

Should corrective action be reviewed if land use changes? ☐Yes ☒No

Monitoring wells decommissioned: ☐Yes ☐No	Number Decommissioned: NA	Number retained: NA

List enforcement actions taken: Notice of Requirement to Reimburse

List enforcement actions rescinded: NONE

V. Local Agency Representative Data

Name: Peter S. Brierty Title: Division Chief

Signature: Peter Brierty

VI. RWQCB Notification

Date Submitted to RB: RB Response:

RWQCB Staff Name: Kola Olantunbosan Title: Date:

VII. Additional Comments, Data, etc.

On-site water well approximately 110 ft. south of area of soil contamination, was sampled to determine possible impacts. Analytical results for TPH, BTEX and MTBE were all NDs.

This document and the related CASE CLOSURE LETTER shall be retained by the lead agency as part of the official site file.

RAR

Add/discard Go to Exit

WRCB 0182-5500

COUNTY OF SAN BERNARDINO
UNDERGROUND STORAGE TANK CLEANUP SITE

*SITE ID: 96044 SITE NAME: W. A. Thompson Distributing Co. RANK: 2A(4)
ADDRESS> ST NUMBER: 25538 DIR: W STREET: Main St.
CITY: Barstow ZIP CODE: 92311 EMPLOYEE NO: 3
*EST#: 8600 8604 *APN: 0422-131-16 PROP65: N REG BOARD: 6
FUNDING: F FED EXEMPT? N PETROLEUM? Y
SUBSTANCE(S) 1: 12034 2: 8006619 3: 4: 5:
DATE REPORTED: 8/8/96 DATE CONFIRMED: 8/26/96 CATEGORY:
CASE TYPE: ~~U~~S CONTRACT STATUS: MULTIPLE RPs(Y/N)? N -> RP COUNT: 1

RP SEARCH	: S	DATE BEGIN:	8/25/96	DATE END:	8/26/96
PRELIM ASSESSMENT	: S	DATE BEGIN:	8/3/96	DATE END:	8/26/96
REMEDIAL INVESTIG.	: ~~U~~C	DATE BEGIN:	9/3/96	DATE END:	11/5/96
REMEDIAL ACTION	:	DATE BEGIN:		DATE END:	
POST REMED MONITOR	:	DATE BEGIN:		DATE END:	

DT EMERG RESP: N ENF ACTION? Y TYPE: 1 DT ACTION: 9/3/96

Add/discard Go to Exit

UNDERGROUND STORAGE TANK CLEANUP SITE

SUPERVIS DIST: 1 FACILITY TYPE: UST LUFT CATEGORY: 2HSCA
CASE CLOSED: C DATE CASE CLOSED: 1/30/97 DATE EXC START:
TOTAL RP COST FROM STATE:
RAP: Y DATE FINAL RAP APPROVED: 9/16/96 TIME EXT NOTIF DATE:
REMED ACTIONS TAKEN: ED REQ ACT DUE DATE:
REQUIRED ACTIONS:

1ST RP CONTACT: Mary Trichell RP PHONE: (805) 832-5101
1ST RP COMPANY: W.A. Thompson Distributing Company (805) 832-5160
ADDRESS> STREET NO: P. O. Box 40310 STREET NAME:
CITY: Bakersfield STATE/ZIP: CA 93384
DATE NOR SENT: 9/3/96 LOP: Y

COMMENT:

(For multiple RPs use the Add or Edit EXTRA-RP RECORDS menu options)

CASE CLOSURE SUMMARY
Leaking Underground Storage Tank Program

I. Agency Information Date: DEC 1 8 1996

Agency Name San Bernardino County Fire Department Hazardous Materials Division	Address 385 N. Arrowhead Avenue, 2nd Floor
City/State/Zip San Bernardino, CA 92415-0153	Phone (909) 387-3041
Responsible Staff Person Jackson Crutsinger	Title Environmental Planner III

II. Case Information

Site Facility Name
W. A. Thompson Company

Site Facility Address
25538 West Main Street, Barstow, California 92311

RB LUSTIS Case No. 6B3600754T	Local Case No. 96044	LOP Case No. 96044
URF Filing Date 8/26/96	SWEEPS No.	

Responsible Parties	Address	Phone Numbers
W.A. Thompson Co., Mary Trichell	P. O. Box 40310, Bakersfield, CA 93384	(805) 832-5101

Tank No.	Size in Gallons	Contents	Closed in Place/ Removed?	Date
1	1,000	diesel	removed	8/8/96
2	1,000	gasoline & diesel	removed	8/8/96
3	5,000	diesel	removed	8/8/96
4	5,000	diesel	removed	8/8/96

III. Release and Site Characterization Information

Cause and type of release:
unknown

Site characterization complete? ☒Yes ☐No	Date approved by oversight agency: 11/5/96	
Monitoring wells installed? ☐Yes ☒No	Number: NA	Proper screened interval? ☐Yes ☐No
Highest groundwater depth below ground surface: 60 ft.	Lowest depth: 85 ft.	Flow direction: north
Most sensitive current use: domestic		
Are drinking water wells affected? ☐Yes ☒No	Aquifer Name: Middle Mojave	

CASE CLOSURE SUMMARY
Leaking Underground Storage Tank Program

III. Release and Site Characterization Information (continued)

Is surface water affected? ☐Yes ☒No

Nearest/affected surface water name:

Off-site beneficial use impacts (addresses/locations):
none

Report(s) on file? ☒Yes ☐No

Where is report filed?
San Bernardino County Fire Dept
Hazardous Materials Division

Treatment and Disposal of Affected Material

Material	Amount (Include Units)	Action (Treatment or Disposal w/Desination)	Date
Tank	4	recycled Golden State Metals/Bakersfield	8/8/96
Piping			
Free Product			
Soil	237 tons	Recycled Candelaria/Anza	11/21/96
Ground Water			
Barrels			

Maximum Documented Contaminant Concentrations ------ Before and After Cleanup

Contaminant	Soil (ppm)		Water (ppm)		Contaminant	Soil (ppm)		Water (ppm)	
	Before	After	Before	After		Before	After	Before	After
TPH (Gas)	480	53			Xylene	25	0.038		
TPH (Diesel)	3200	166			Ethylbenzene	11	0.012		
Benzene	0.37	ND			Oil & Grease				
Toluene	5.4	0.006			Heavy Metals Pb	Pb 20.0	-----		
Other					Other MTBE	-----	ND		

Comments (Depth of Remediation, etc.):
Three borings were advanced to depths of 30 ft. in and near to the area of previously identified contamination. Analytical results for all 3 borings were ND for all parameters from depths between 15 ft. and 30 ft. Subsequent soil excavation removed contamination except for small residual vein on west wall at 10 ft. depth. Both bottom samples were ND for TPH gas and diesel with trace toluene and xylene concentrations.

IV. Closure

Does completed corrective action protect existing beneficial uses per the Regional Board Basin Plan? ☒Yes ☐No

Does completed corrective action protect potential beneficial uses per the Regional Board Basin Plan? ☒Yes ☐No

Does corrective action protect public health for current land use? ☒Yes ☐No

CASE CLOSURE SUMMARY
Leaking Underground Storage Tank Program

W. A. Thompson Company, 25538 West Main Street, Barstow, CA LOP #96044 FAX 387-4323

Site Management requirements: none

Should corrective action be reviewed if land use changes? ☐Yes ☒No

Monitoring wells decommissioned: ☐Yes ☐No | Number Decommissioned: NA | Number retained:

List enforcement actions taken: Notice of Requirement to Reimburse

List enforcement actions rescinded: NONE

V. Local Agency Representative Data

Name: Peter S. Brierty Title: Division Chief

Signature: Peter Brierty

VI. RWQCB Notification

Date Submitted to RB: RB Response:

RWQCB Staff Name: ~~Cindi Mitton~~ ROBERT S. DODDS Title: Asst. Ex. Officer Date: 1/13/97

VII. Additional Comments, Data, etc.

This document and the related CASE CLOSURE LETTER shall be retained by the lead agency as part of the official site file.

Confirmation Sampling

11/20/96 11:00am

Jackson Crutsinger, SB Co Fire Haz. Mat.
Duane Smith, Smith-Gutcher geologist
Pat Mulhoffer, Calpi contractor
DC lab Bakersfield

Additional excavation produced generally clean soils, but there were a few "stringers" of darkened odiferous soil in a clayey silt layer. This darkened soil doesn't smell like gasoline, but perhaps a septic/organic odor

#1 East bottom, 13ft, appears clean
#2 West bottom, 13ft appears clean
#3 West wall, 7ft depth, darkened soil, no fuel odor
#4 North wall, 10ft., darkened stringer, wet, mild odor
#5 South wall, 10ft.,

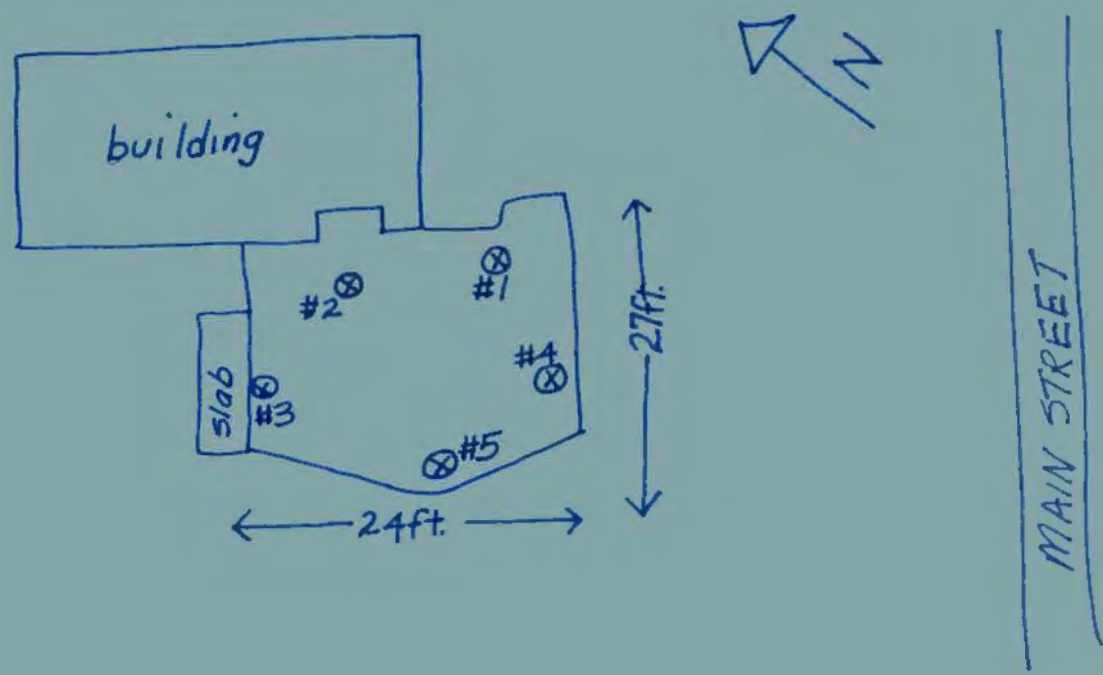

Boring + Sampling

9/17/96 9:50 am onsite; depart 1:30

Jackson Crutsinger, SBCo Fire Haz. Mat.
Duane Smith, geologist, Smith-Gutcher
Mary Truchell, RP
Pat Mulhoffer, contractor, Calpi
Delbert, Melton Drilling - Bakersfield
BC lab, Bakersfield

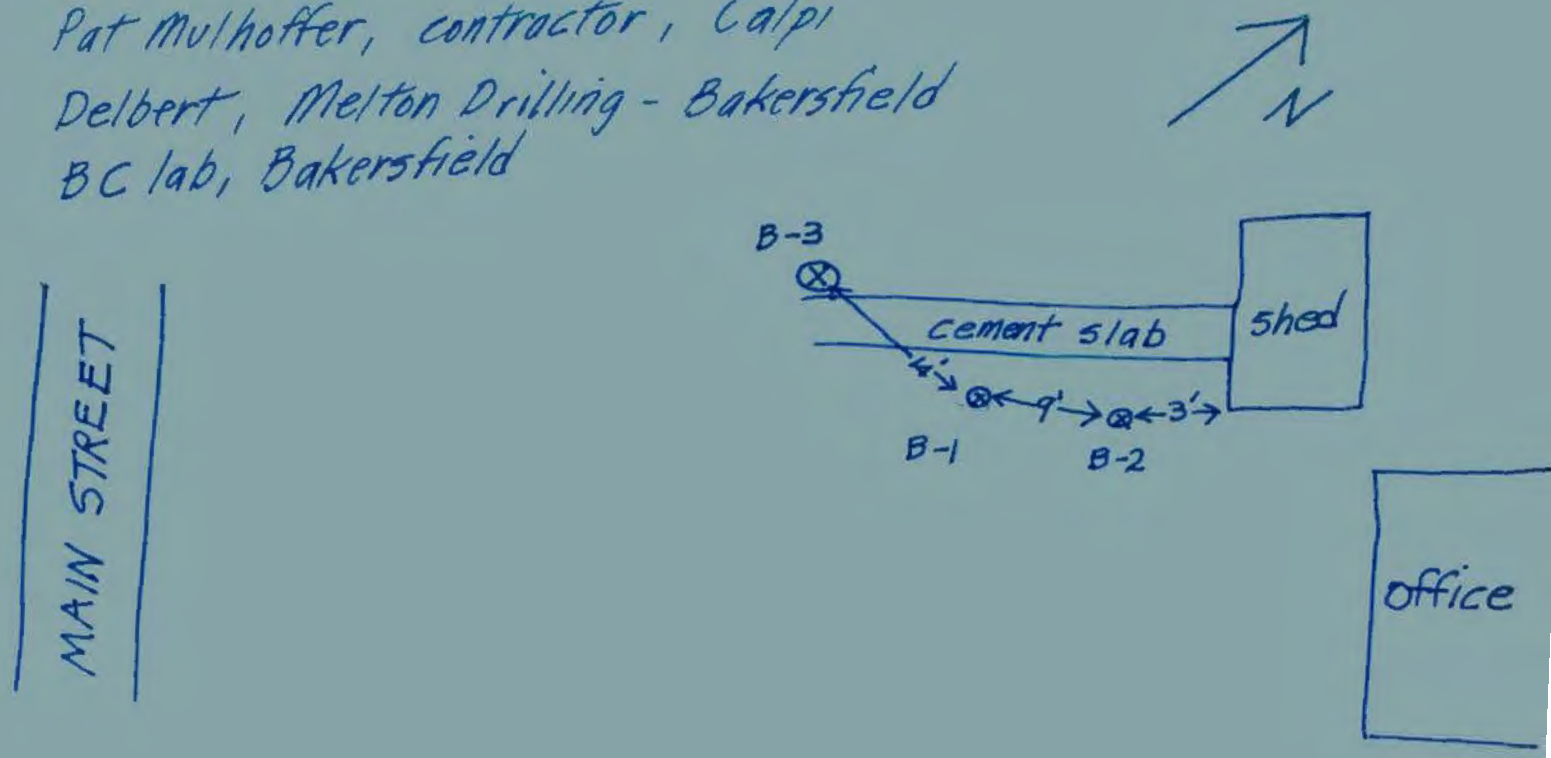

B-1 bore hole fine grained silt layer at 13 ft depth no odor PID ½ ppm; samples to 25 ft depth appear clean

B-2 odor release near surface from tank pit contamination; hard dense silt layer at 11 ft depth. 25 ft. sample was wet almost flowing mud

B-3 intended to bore to 10 ft depth to define any lateral extension NW of the cement slab

B-4 to be installed south of slab, depending on screening levels in B-3

I departed before B-3 was advanced

COUNTY FIRE DEPARTMENT

COUNTY OF SAN BERNARDINO

HAZARDOUS MATERIALS DIVISION
385 North Arrowhead Avenue, Second Floor • San Bernardino, CA 92415-0160

RICHARD W. SEWELL
Fire Chief
County Fire Warden

September 16, 1996

W. A. THOMPSON DISTRIBUTING COMPANY
P.O. BOX 40310
BAKERSFIELD, CALIFORNIA 93384

ATTENTION: MARY TRICHELL

SUBJECT: SITE CHARACTERIZATION WORK PLAN W. A. THOMPSON, INCORPORATED, LENWOOD, CALIFORNIA LOP #96044

The Department has reviewed the above referenced document dated September 1996 submitted by Smith-Gutcher and Associates, Inc. The work plan is conditionally approved providing the following requirements are met:

1. All borings, sampling and well installations shall be performed as prescribed in the California Code of Regulations, Title 23, Chapter 16, Section 2649.

2. Soil samples shall be taken at intervals of 5 feet or less beginning at ground surface. Samples may be analyzed in any order of depth and, if justified to the Department's satisfaction, analyses of selected samples may be omitted. Samples which are not analyzed immediately must be maintained under conditions which allow for acceptable future analysis.

3. Field activities are scheduled on September 17, 1996. Notify this office promptly if there is a change to that date.

4. The results of this investigation must be submitted to the Department by **November 18, 1996**. The report should include a remedial action proposal and a schedule of completion.

5. A copy of any report generated in this investigation shall be forwarded to the Lahonton Regional Water Quality Control Board.

6. Additional approvals or permits from other regulatory agencies or jurisdictions may be required prior to the proposed activity. It is the proponent's responsibility to assure that all pertinent requirements have been fulfilled.

If you have any questions, please contact me at (909) 387-3041.

Jackson Crutsinger

JACKSON CRUTSINGER, R.H.S.P.
ENVIRONMENTAL PLANNER III
HAZARDOUS MATERIALS DIVISION
SITE REMEDIATION/LOCAL OVERSIGHT PROGRAM

JC:mf

cc: Cindi Mitton, Lahontan Regional Water Quality Control Board
Duane Smith, R.G., Smith-Gutcher
Pat Mulhoffer, Calpi

Is your RETURN ADDRESS completed on the reverse side?

SENDER:

- Complete items 1 and/or 2 for additional services.
- Complete items 3, 4a, and 4b.
- Print your name and address on the reverse of this form so that we can return this card to you.
- Attach this form to the front of the mailpiece, or on the back if space does not permit.
- Write "*Return Receipt Requested*" on the mailpiece below the article number.
- The Return Receipt will show to whom the article was delivered and the date delivered.

I also wish to receive the following services (for an extra fee):

1. ☐ Addressee's Address
2. ☐ Restricted Delivery

Consult postmaster for fee.

3. Article Addressed to:

W.A. Thompson Distributing Co.
Attention: Mary Trichell
P.O. Box 4031D
Bakersfield, California 93384

4a. Article Number

P 077 550 038

4b. Service Type

☐ Registered ☒ Certified
☐ Express Mail ☐ Insured
☐ Return Receipt for Merchandise ☐ COD

7. Date of Delivery

5. Received By: *(Print Name)*

6. Signature: *(Addressee or Agent)*

X

8. Addressee's Address *(Only if requested and fee is paid)*

PS Form **3811**, December 1994

Domestic Return Receipt

Thank you for using Return Receipt Service.

U_ b STATES POSTAL SERVICE

First-Class Mail
Postage & Fees Paid
USPS
Permit No. G-10

• Print your name, address, and ZIP Code in this box •

ENVIRONMENTAL
HEALTH SERVICES

96 SEP -9 PM 1:2

County of San Bernardino
COUNTY FIRE DEPARTMENT
Hazardous Materials Division
385 N. Arrowhead Ave., 2nd Floor
San Bernardino, CA 92415-0153

LOP/Crutsinger 96044

COUNTY FIRE DEPARTMENT

COUNTY OF SAN BERNARDINO

HAZARDOUS MATERIALS DIVISION
385 North Arrowhead Avenue, Second Floor • San Bernardino, CA 92415-0160

RICHARD W. SEWELL
Fire Chief
County Fire Warden

September 3, 1996 **SITE # 96044**

W. A. THOMPSON DISTRIBUTING COMPANY
P.O. BOX 40310
BAKERSFIELD, CALIFORNIA 93384

ATTENTION: MARY TRICHELL

SUBJECT: REIMBURSEMENT FOR DEPARTMENTAL OVERSIGHT OF UNDERGROUND STORAGE TANK LEAK INVESTIGATION AND REMEDIAL ACTION AT W. A. THOMPSON, 25538 MAIN STREET, BARSTOW, CALIFORNIA 92311

The Department's records indicate that presently or in the past you owned and/or operated an underground storage tank(s) which has had an unauthorized release or owned property where this has occurred. The site is currently in some state of investigation or remedial action and this correspondence is to inform you that because you fall within the above description, you have been named as a responsible party in this case.

The Department has recently entered a contract with the State Water Resources Control Board to provide oversight of investigations and remedial activities at qualified sites, to which yours has been assigned. The program is funded by State and Federal monies and is subject to reimbursement by responsible parties for each specific site.

The County will account for time and materials expended at each cleanup site. On a routine basis, the State will be provided with the amounts detailing the time and expenses. The State will then invoice the responsible parties for all direct and indirect costs associated with the oversight of the cleanup.

Enclosed is a "Notice of Requirement to Reimburse" which identifies the site which is impacted by this program. This is the formal notification concerning the reimbursement requirements for responsible parties. If it is determined at a later date that this site does not qualify for inclusion in this program, the Department will bill the responsible parties directly for the expenses incurred.

If any of the information on the "Notice of Requirement to Reimburse" is incorrect or if you should have any questions, please contact this office as soon as possible at (909) 387-3041.

Jackson Crutsinger

JACKSON CRUTSINGER, R.H.S.P.
ENVIRONMENTAL PLANNER III
HAZARDOUS MATERIALS DIVISION
SITE REMEDIATION/LOCAL OVERSIGHT PROGRAM

JC:mf

COUNTY FIRE DEPARTMENT

COUNTY OF SAN BERNARDINO

HAZARDOUS MATERIALS DIVISION
385 North Arrowhead Avenue, Second Floor • San Bernardino, CA 92415-0160

RICHARD W. SEWELL
Fire Chief
County Fire Warden

September 3, 1996

W. A. THOMPSON DISTRIBUTING COMPANY
P.O. BOX 40310
BAKERSFIELD, CALIFORNIA 93384

ATTENTION: MARY TRICHELL

SUBJECT: REPORT OF AN UNAUTHORIZED RELEASE OF A HAZARDOUS SUBSTANCE FROM THE UNDERGROUND STORAGE TANK, LOCATED AT W.A. THOMPSON DISTRIBUTING, 25538 MAIN STREET, BARSTOW, CALIFORNIA SITE # 96044

The Department has received notification that an unauthorized release has occurred at the subject location. Please be advised that an investigation must be conducted pursuant to the California Code of Regulations, Title 23, Division 3, Chapter 16, Article 11, it is required that W. A. Thompson Company shall:

1. Conduct an investigation to determine:

   a. The presence, concentration, and vertical and areal extent of petroleum products, constituents, and/or related constituents in the soil and ground water beneath, and in the vicinity of the underground storage tank system.

   b. The depth to ground water, and ground water gradient beneath and in the vicinity of the removed underground storage tank system.

   c. The volume of soil affected by any unauthorized release.

2. The investigation must be conducted under the supervision of a California Registered Geologist, California Certified Engineering Geologist or California Registered Civil Engineer experienced in underground tank leak investigations. The consultant must collect sufficient soil samples and water samples, if necessary, and at appropriate depths and locations, in order to make the determinations required.

3. Prior to conducting the investigation, the certified individual described above must submit to this office for approval a work plan describing sampling locations, methods and procedures, and proposed remedial actions for any contaminated soil stockpiled on-site. This work plan must be submitted by **October 3, 1996**. Allow at least 30 days for review and comments prior to commencement of work.

4. The results of the investigation shall be submitted to the Department within 90 days. The report shall include a proposal to mitigate the effects of any contamination encountered and a schedule of completion.

5. A copy of any report generated in this investigation shall be forwarded to the Santa Ana Regional Water Quality Control Board.

Regulations pursuant to 29 CFR 1910.120 have been developed by OSHA addressing safety at hazardous waste operations. While this Department is not the enforcement authority for these regulations, it is advising that these standards are in effect and enforceable, and this site appears to meet the criteria where these standards are applicable. For information regarding these requirements, please contact the local OSHA office at (909) 383-4321 or Region #3 at (714) 939-8611.

If you have any questions, please call me at (909) 387-3041.

Jackson Crutsinger

JACKSON CRUTSINGER, R.H.S.P.
ENVIRONMENTAL PLANNER III
HAZARDOUS MATERIALS DIVISION
SITE REMEDIATION/LOCAL OVERSIGHT PROGRAM

JC:mf

cc: Ken Williams, R.G., Santa Ana Regional Water Quality Control Board

San Bernardino County Fire
Hazardous Materials Division

State Water Resources Control Board
Division of Clean Water Programs
UST Local Oversight Program

NOTICE OF REQUIREMENT TO REIMBURSE

Site Code 96044 Date First Reported 8-8-96
Site Name W.A. Thompson Distributing Company Substance gasoline
Address 25538 West Main Street Petroleum (X) Yes ( ) No
City/State/Zip Barstow, California 92311

Responsible Party and/or contact person Mary Trichell
Responsible Party and/or contact company W.A. Thompson Distributing Company
Address P.O. Box 40310
City/State/Zip Bakersfield, California 93384

The Federal Petroleum Leaking Underground Storage Tank Trust Fund (Federal Trust Fund) provides funding to pay the local and state agency administrative and oversight costs associated with the cleanup of releases from underground storage tanks. The Legislature has authorized funds to pay the local and state agency administrative and oversight costs associated with the cleanup of releases from underground storage tanks. The direct and indirect costs of site investigation or remedial action at the above site are funded, in whole or in part, from the Federal Trust Fund. The above individual(s) or entity(ies) have been identified as the party or parties responsible for investigation and cleanup of the above site. **YOU ARE HEREBY NOTIFIED** that pursuant to Title 42 of the United States Code, Section 6991b (h) (6) and Sections 25297.1 of the California Health and Safety Code, the above Responsible Party or Parties must reimburse the State Water Resources Control Board not more than 150 percent of the total amount of site specific oversight costs actually incurred while overseeing the cleanup of the above referenced underground storage tank site, and the above Responsible Party or Parties must make full payment of such costs within 30 days of receipt of a detailed invoice from the State Water Resources Control Board.

Any action or inaction by this local agency associated with corrective action, including responsible party identification, is subject to petition to the State Water Resources Control Board. Petitions must be filed within 30 days from the date of the action/inaction. To obtain petition procedures, please FAX your request to Roni Riley at the State Water Resources Control Board at (916) 227-4349 or telephone (916) 227-4408.

Contract Project Director: Jackson Crutsinger
for Peter Brierty, Division Chief

Jackson Crutsinger (909) 387-3041 Date September 3, 1996
Signature

Add: X Reason: New site identified

Delete: _ Reason:

Change: _ Reason:

Rev. 10/95

UNDERGROUND STORAGE TANK UNAUTHORIZED RELEASE (LEAK) / CONTAMINATION SITE REPORT

EMERGENCY: ☐ YES ☒ NO

HAS STATE OFFICE OF EMERGENCY SERVICES REPORT BEEN FILED? ☐ YES ☒ NO

FOR LOCAL AGENCY USE ONLY
I HEREBY CERTIFY THAT I HAVE DISTRIBUTED THIS INFORMATION ACCORDING TO THE DISTRIBUTION SHOWN ON THE INSTRUCTION SHEET ON THE BACK PAGE OF THIS FORM.
SIGNED: Jackson W. Crutsinger DATE: 9/3/96

REPORT DATE: 08/26/96 CASE #: 96044

REPORTED BY

NAME OF INDIVIDUAL FILING REPORT: JACKSON CRUTSINGER PHONE: (909) 387-3041 SIGNATURE: Jackson Crutsinger

REPRESENTING: ☐ OWNER/OPERATOR ☐ REGIONAL BOARD ☒ LOCAL AGENCY ☐ OTHER ____ COMPANY OR AGENCY NAME: San Bernardino County Fire Dept.

ADDRESS: 385 STREET N. Arrowhead Ave CITY San Bernardino STATE CA ZIP 92415-0153

RESPONSIBLE PARTY

NAME: W.A. Thompson Co. ☐ UNKNOWN CONTACT PERSON: MARY TRICHELL PHONE: (805) 832-5101

ADDRESS: P.O. Box STREET 40310 CITY Bakersfield STATE CA ZIP 93384

SITE LOCATION

FACILITY NAME (IF APPLICABLE): W.A. Thompson Company OPERATOR: W.A. Thompson Company PHONE: (619) 253-2311

ADDRESS: 25538 STREET W. Main St. CITY Barstow COUNTY SB ZIP 92311

CROSS STREET: Lenwood Road

IMPLEMENTING AGENCIES

LOCAL AGENCY / AGENCY NAME: San Bernardino Co. Fire Dept. CONTACT PERSON: JACKSON CRUTSINGER PHONE: (909) 387-3041

REGIONAL BOARD: Lahontan CONTACT PERSON: CINDI MITTON PHONE: (619) 241-6583

SUBSTANCES INVOLVED

(1) NAME: diesel QUANTITY LOST (GALLONS): ____ ☒ UNKNOWN

(2) NAME: gasoline QUANTITY LOST (GALLONS): ____ ☒ UNKNOWN

DISCOVERY/ABATEMENT

DATE DISCOVERED: 08/08/96

HOW DISCOVERED: ☐ INVENTORY CONTROL ☐ SUBSURFACE MONITORING ☐ NUISANCE CONDITIONS ☐ TANK TEST ☒ TANK REMOVAL ☐ OTHER ____

DATE DISCHARGE BEGAN: M M D D Y Y ☒ UNKNOWN

HAS DISCHARGE BEEN STOPPED? ☒ YES ☐ NO IF YES, DATE 08/08/96

METHOD USED TO STOP DISCHARGE (CHECK ALL THAT APPLY): ☐ REMOVE CONTENTS ☒ CLOSE TANK & REMOVE ☐ REPAIR PIPING ☐ REPAIR TANK ☐ CLOSE TANK & FILL IN PLACE ☐ CHANGE PROCEDURE ☐ REPLACE TANK ☐ OTHER ____

SOURCE/CAUSE

SOURCE OF DISCHARGE: ☒ TANK LEAK ☐ UNKNOWN ☐ PIPING LEAK ☐ OTHER

CAUSE(S): ☐ OVERFILL ☐ RUPTURE/FAILURE ☐ SPILL ☐ CORROSION ☒ UNKNOWN ☐ OTHER ____

CASE TYPE

CHECK ONE ONLY: ☒ UNDETERMINED ☐ SOIL ONLY ☐ GROUNDWATER ☐ DRINKING WATER - (CHECK ONLY IF WATER WELLS HAVE ACTUALLY BEEN AFFECTED)

CURRENT STATUS

CHECK ONE ONLY: ☐ NO ACTION TAKEN ☐ PRELIMINARY SITE ASSESSMENT WORKPLAN SUBMITTED ☐ POLLUTION CHARACTERIZATION ☒ LEAK BEING CONFIRMED ☐ PRELIMINARY SITE ASSESSMENT UNDERWAY ☐ POST CLEANUP MONITORING IN PROGRESS ☐ REMEDIATION PLAN ☐ CASE CLOSED (CLEANUP COMPLETED OR UNNECESSARY) ☐ CLEANUP UNDERWAY

REMEDIAL ACTION

CHECK APPROPRIATE ACTION(S) (SEE BACK FOR DETAILS): ☐ EXCAVATE & DISPOSE (ED) ☐ REMOVE FREE PRODUCT (FP) ☐ ENHANCED BIO DEGRADATION (IT) ☐ CAP SITE (CD) ☐ EXCAVATE & TREAT (ET) ☐ PUMP & TREAT GROUNDWATER (GT) ☐ REPLACE SUPPLY (RS) ☐ CONTAINMENT BARRIER (CB) ☐ NO ACTION REQUIRED (NA) ☐ TREATMENT AT HOOKUP (HU) ☐ VENT SOIL (VS) ☐ VACUUM EXTRACT (VE) ☐ OTHER (OT) ____

COMMENTS

San Bernardino County Fire Dept. has ordered a site investigation

HSC 05 (8/90)

INSTRUCTIONS

EMERGENCY
Indicate whether emergency response personnel and equipment were involved at any time. If so, a Hazardous Material Incident Report should be filed with the State Office of Emergency Services (OES) at 2800 Meadowview Road, Sacramento, CA 95832. Copies of the OES report form may be obtained at your local underground storage tank permitting agency. Indicate whether the OES report has been filed as of the date of this report.

LOCAL AGENCY ONLY
To avoid duplicate notification pursuant to Health and Safety code Section 25180.5, a government employee should sign and date the form in this block. A signature here does not mean that the leak has been determined to pose a significant threat to human health or safety, only that notification procedures have been followed if required.

REPORTED BY
Enter your name, telephone number, and address. Indicate which party you represent and provide company or agency name.

RESPONSIBLE PARTY
Enter name, telephone number, contact person, and address of the party responsible for the leak. The responsible party would normally be the tank owner.

SITE LOCATION
Enter information regarding the tank facility. At a minimum, you must provide the facility name and full address.

IMPLEMENTING AGENCIES
Enter names of the local agency and Regional Water Quality Control Board involved.

SUBSTANCES INVOLVED
Enter the name and quantity lost of the hazardous substance involved. Room is provided for information on two substances if appropriate. If more than two substances leaked, list the two of most concern for cleanup.

DISCOVERY/ABATEMENT
Provide information regarding the discovery and abatement of the leak.

SOURCE/CAUSE
Indicate source(s) of leak. Check box(es) indicating cause of leak.

CASE TYPE
Indicate the case type category for this leak. Check one box only. Case type is based on the most sensitive resource affected. For example, if both soil and ground water have been affected, case type will be "Ground Water". Indicate "Drinking Water" only if one or more municipal or domestic water wells have actually been affected. A "Ground Water" designation does not imply that the affected water cannot be, or is not, used for drinking water, but only that water wells have not yet been affected. It is understood that case type may change upon further investigation.

CURRENT STATUS
Indicate the category which best describes the current status of the case. Check one box only. The response should be relative to the case type. For example, if case type is "Ground Water", then "Current Status" should refer to the status of the ground water investigation or cleanup, as opposed to soil cleanup. Descriptions of options follow:

Leak Being Confirmed - Leak suspected at site, but has not been confirmed.
Preliminary Site Assessment Workplan Submitted - workplan/proposal requested of/submitted by responsible party to determine whether ground water has been, or will be, impacted as a result of the release.
Preliminary Site Assessment Underway - implementation of workplan.
Pollution Characterization - responsible party is in the process of fully defining the extent of contamination in soil and ground water and assessing impacts on surface and/or ground water.
Remediation Plan - remediation plan submitted evaluating long term remediation options. Proposal and implementation schedule for appropriate remediation options also submitted.
Cleanup Underway - implementation of remediation plan.
Post Cleanup Monitoring in Progress - periodic ground water or other monitoring at site, as necessary, to verify and/or evaluate effectiveness of remedial activities.
Case Closed - regional board and local agency in concurrence that no further work is necessary at the site.

IMPORTANT: THE INFORMATION PROVIDED ON THIS FORM IS INTENDED FOR GENERAL STATISTICAL PURPOSES ONLY AND IS NOT TO BE CONSTRUED AS REPRESENTING THE OFFICIAL POSITION OF ANY GOVERNMENTAL AGENCY

REMEDIAL ACTION
Indicate which action have been used to cleanup or remediate the leak. Descriptions of options follow:

Cap Site - install horizontal impermeable layer to reduce rainfall infiltration.
Containment Barrier - install vertical dike to block horizontal movement of contaminant.
Excavate and Dispose - remove contaminated soil and dispose in approved site.
Excavate and Treat - remove contaminated soil and treat (includes spreading or land farming).
Remove Free Product - remove floating product from water table.
Pump and Treat Groundwater - generally employed to remove dissolved contaminants.
Enhanced Biodegradation - use of any available technology to promote bacterial decomposition of contaminants.
Replace Supply - provide alternative water supply to affected parties.
Treatment at Hookup - install water treatment devices at each dwelling or other place of use.
Vacuum Extract - use pumps or blowers to draw air through soil.
Vent Soil - bore holes in soil to allow volatilization of contaminants.
No Action Required - incident is minor, requiring no remedial action

COMMENTS - Use this space to elaborate on any aspects of the incident.

SIGNATURE - Sign the form in the space provided.

DISTRIBUTION
If the form is completed by the tank owner or his agent, retain the last copy and forward the remaining copies intact to your local tank permitting agency for distribution.

1. Original - Local Tank Permitting Agency
2. State Water Resources Control Board, Division of Clean Water Programs, Underground Storage Tank Program, P.O. Box 944212, Sacramento, CA 94244-2120
3. Regional Water Quality Control Board
4. Local Health Officer and County Board of Supervisors or their designee to receive Proposition 65 notifications.
5. Owner/responsible party.

Table 2-1
Leaching Potential Analysis for Gasoline and Diesel
Using Total Petroleum Hydrocarbons(TPH)
and Benzene, Toluene, Xylene and Ethylbenzene (BTX&E)

The following table was designed to permit estimating the concentrations of TPH and BTX&E that can be left in place without threatening ground water. Three levels of TPH and BTX&E concentrations were derived (from modeling) for sites which fall into categories of low, medium or high leaching potential. To use the table, find the appropriate description for each of the features. Score each feature using the weighting system shown at the top of each column. Sum the points for each column and total them. Match the total points to the allowable BTX&E and TPH levels.

SITE FEATURE	SCORE	SCORE 10 PTS IF CONDITION IS MET	SCORE	SCORE 9 PTS IF CONDITION IS MET	SCORE	SCORE 5 PTS IF CONDITION IS MET
Minimum Depth to Ground Water from the Soil Sample (feet)		>100	9	51-100		25-50\1
Fractures in subsurface (applies to foothills or mountain areas)	0	None		Unknown		Present
Average Annual Precipitation (inches)	0	<10		10-25		26-40\2
Man-made conduits which increase vertical migration of leachate		None	9	Unknown		Present
Unique site features: recharge area, coarse soil, nearby wells, etc		None	9	At least one		More than one
COLUMN TOTALS→TOTAL PTS	20	+	27	+	0	= 47

RANGE OF TOTAL POINTS		49pts or more	41 - 48 pts	40pts or less
MAXIMUM ALLOWABLE B/T/X/E LEVELS (PPM)		1/50/50/50	.3/.3/1/1	NA\3
MAXIMUM ALLOWABLE TPH LEVELS (PPM)	GASOLINE	1000	100	10
	DIESEL	10000	1000	100

\1 If depth is greater than 5 ft. and less than 25 ft., score 0 points.
If depth is 5 ft. or less, this table should not be used.
\2 If precipitation is over 40 inches, score 0 points.
\3 Levels for BTX&E are not applicable at a TPH concentration of 10ppm (gasoline) or 100ppm (diesel) (For explanation see step 6, page 27.)

W. A. Thompson Distributing Co, Barstow

HAZARDOUS WASTE DISCHARGE REPORT FORM
(PROPOSITION 65)

LOG NUMBER _____

DATE 9/3/96

TIME 9:15 a.m. REPORTED BY Jackson Crutsinger

TELEPHONE # (909) 387-3041

INCIDENT LOCATION W.A. Thompson, 25538 Main St., Barstow

RESPONSIBLE PARTY W.A. Thompson Distributing Company

DESCRIPTION On 8/8/96 4 USTs were removed from the above mentioned site. Moderate contamination of 3200 TPH diesel was identified at 9ft depth. Groundwater at about 75'-100' is not likely impacted. San Bernardino Co. Fire Dept has ordered a site investigation.

DETERMINED NOT REPORTABLE _____ _____
Date Authorized Signature

_____
Authorized Signature

REASON FOR EXEMPTION AT THIS TIME _____

DETERMINED REPORTABLE _____ _____
Authorized Signature

REASON FOR REPORTABILITY _____

NOTIFICATION SUMMARY SENT TO: Clerk of the Board _____
Date

Distribution to County Library System _____
Date

Telephone Message Recorded _____ _____
Date Time

cc: Automated Systems _____
Date

SAN BERNARDINO COUNTY
Local Oversight Program
State Site Prioritization

Site ID# 96044
Facility Name W.A. Thompson Distributing Co.
Addresses 25538 W. Main St.
Barstow 92311

Please circle applicable priority justifications

PRIORITY 1- HIGH PRIORITY SITES

A. Current Drinking Water Source- Impacted or Likely Impacted Through Future Migration.

1. Currently used municiapl or domestic well impacted..
2. Currently used municipal or domestic well threatened (e.g., release site (GW) within 2000 feet of currently used well and/or possible vertical conduit exists to deep zone if deep zone currently used as drinking water source for the threatened well).
3. Currently used identified regional "SOLE SOURCE AQUIFER" is impacted.
4. Other Currently used municipal or domestic aquifer is impacted.
5. Currently used aquifer threatened by future migration (i.e., vertical/lateral pollutant transport or vertical movement through conduit).
6 Other: _____

B. KNOWN Health/Safety/Environmental Impacts requiring prompt action.

1. Vapors in confined space above or with potential to exceed explosive safety limits (15% of LEL or LFL).
2. Vapors above or likely to exceed human health safe levels at/near human receptors.
3. Free product in soil/gw.
4. SW/aquatic environmental impacted (sheen or habitat covered).
5. Soil quality levels exceed human health safe levels and exposure likely given existing site conditions.
6. Other: _____

C. Administrative Need Exists.

1. 2004 Funding available through "letter of commitment".
2. Enforcement action follow-up.
3. Closure request received.
4. Public/RP/Political.
5. Other: _____

PRIORITY 2 - MODERATE PRIORITY SITES

(A.) Water Resource other than currently used drinking water is or may be impacted.

1. Existing beneficial use (other than municipal) impacted.
2. Potential Source of Drinking Water (defined by SWRCB Policy 88-63) significantly impacted with high probability of future use.
3. Existing beneficial use threatened (requires migration study).
4. (4.) Soil contamination currently exists, requiring additional investigation of ground water and/or soil to review threat and reprioritize at sites with designated beneficial uses.
5. Other: _____

B. Other Health/Safety/Environmental Impacts are UNKNOWN requiring additional investigation (GW/SW), and/or Health or Ecological Risk Assessment.

1. Potential vapors at explosive safety limits in confined space.
2. Potential vapors above human health safe levels with receptors.
3. Potential free product at site.
4. Potential for migration to aquatic habitats or sw.
5. Potential human exposure to soil above safe level.
6. Other: _____

PRIORITY 3 - LOW PRIORITY SITES

A. Minor or No Potential Water Resource Impacts Exist.

1. No designated beneficial uses of water impacted.
2. Potential Source of Drinking Water (Defined by SWRCB Policy 88-63) with limited or minor impacts.
3. Potential Source of Drinking Water (Defined by SWRCB Policy 88-63) impacted where low probability of future use is determined.
4. Other: _____

B. Low potential Health/Safety/Environmental impact exists after investigation and, if necessary, a Health or Ecological Risk Assessment completed and accepted.

1. Soil only cases with residual contaminated soil left in place.
2. Soil only cases where full cleanup achieved.
3. Other: _____

Ranking Staff: J. Crutsinger

Date Ranked: 8/28/96

San Bernardino County Fire Departme
HAZARDOUS MATERIALS DIVISION • FIELD SERVICES/ENVIRONMENTAL PROTECTION
385 N. Arrowhead Ave., 2nd Floor, San Bernardino, CA 92415-0153 • (909) 387-3080 FAX (909) 387-4323

UNDERGROUND STORAGE TANK REMOVAL INSPECTION FORM

DATE: 8/8/96 TIME: 8:56 LOG # 073196-04

FACILITY NAME: W A Thompson Distributing (Beverage Distributor)
LOCATION: 25538 W. main St. Barstow CA
CONTRACTOR: CAIPi Pat Mulhoffer (805) 589-5648

INSPECTORS PRESENT HAZMAT Craig Stephens FIRE
AQMD OTHER

	QUANTITY	HAULER	DESTINATION
TRIPLE RINSATE	400 gallons	CAIPi inc.	Demino Kerdoon
TANKS	4	TNT Trucking	Golden State metals Bakersfield

DEGASSING CONTRACTOR

MANIFEST # 93196637 SCAQMD REFERENCE # DRY ICE USED (10-15 # / 1000 g) 600 #'s

NOTES:
Samples were turned into our office on 8/19/96
they are a little high.

Craig T Smith
INSPECTOR

TANK #	SIZE	MATERIAL HELD	UL #	APPEARANCE (RUSTY, HOLED, SOUND, ETC.)
1. 1K	1K	Gas & Diesal		extremely rusted over 2 Dozen holes
2. 1K	1K	Gas & Diesal		" " 1 Dozen holes
3. 6K	6K	Diesal		" " 6-7 holes on Bottom
4. 6K	6K	Diesal		" " 3 holes on bottom

45'-50' away is Brick warehouse

FACILITY MAP:

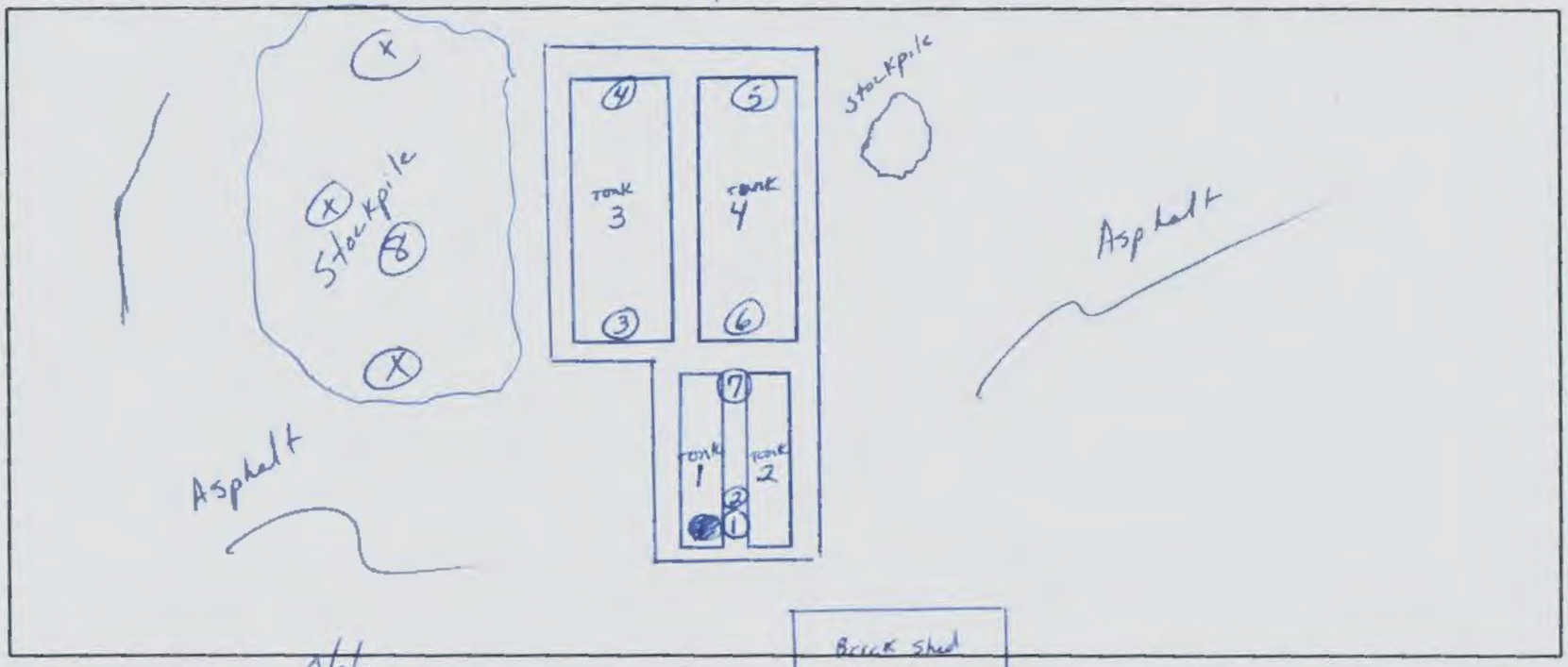

SAMPLE #	DATE	DESCRIPTION (color / soil / odor)	LOCATION	DEPTH (From Asphalt)	EPA TEST # 'S
(1) #1 btwn 1&2	8/8/96 East wall	Sandy Blackish grey Strong Diesal	East Floor	10'	8020, 8015 Diesal & Gas
(2) #2 Same	location	as one Just Further down		13'6"	8020 8015 total Lead " "
(3) #3 Tank #3	East Floor	Grey Sandy w/shell Strong Diesal		14'	8020 MD 8015 MD
(4) #4 Tank #3	west Floor	Greyish Brown Sandy w/shell mild Diesal		15'	8020 MD 8015 MD.
(5) #5 tank #4	west Floor	sandy Brown Minor Diesal odor		16'	8020 MD 8015 MD
(6) #6 tank #4	East Floor	Sandy Brown Grey mild Diesal		15'	8020 MD 8015 MD
(7) #7 tanks 1&2	west Floor	center btwn tanks Strong Diesal Blackish Grey		11'	8020 MD 8015 MD Total Lead
(8) Composit (3) From	stockpile	No odor Sandy Brown		2-3 into Stockpile	8020 MD 8015 MD
9)					
10)					

SAMPLES TAKEN BY Pat Mullhofer LABORATORY BC Labs Bakersfield

CONTAINER glass LABELS yes SPLITS No HEADSPACE None SEALS —

REFRIGERATED yes CHAIN OF CUSTODY yes OTHER —

REQUIRED EPA TESTS:
Gasoline: 8020 (BTEX) & 8015 (TRPH - modified for gas)
Diesel: 8020 & 8015 (modified for diesel) or 418.1
Solvents/HVO's: 8010
Waste Oil: 418.1 (with 8010 if solvents contamination is suspect)
Metals: 7030 (Cd), 7190 (Cr), 7950 (Zn), 7420 (Pb), 7080 (As), 8080 (PCB), 9010 (CN's)
Pesticides: 8080 (organo-Cl's), 8140 (N & P containing)

NOTE:
UGST'S ≥1000 g require a minimum of 2 samples. One from the fill end and one from the turbine end. Also, a sample from the dispenser should be taken. Samples should be taken from at least 2' below native soil (not fill). If discoloration is noted in sidewalls, take samples there. And sample stockpiles if contamination is suspect. For piping, samples should be taken ± every 20' & at major connection

AS0071 T. NSFER RESEARCH SCREEN 08/28/96
16:06:40

PARCEL NUMBER 0422131160000 PARC STAT A TAX STAT 1 ADDR CHNG 07/18/90
SITUS ADDR MAIN ST LENWOOD 92311
MAILING ADDR P O BOX 40310 NOTES
BAKERSFIELD CA 93384

BILL	OWNER NAME	ETAL	R/I	REC DOC-NO.	REC-DATE	ACQ-DATE
=> THOMPSON, W A DIST CO OF BARSTOW			SO			

FORMATTED LEGAL
TRACT LOT 0 BLOCK/UNIT
UNFORMATTED LEGAL
TRACT NO 3077 LOT 12
PROBLEM DEED HISTORY

TYPE	DATE	DOCUMENT-NO	TYPE	DATE	DOCUMENT-NO

ENTER PARCEL NUMBER /PRESS PFK1 PFK10 RETURN PFK13 VIEW NOTES

To: Ron

SAN BERNARDINO COUNTY FIRE DEPARTMENT
HAZARDOUS MATERIALS DIVISION

FYI **FILE DOCUMENTATION FORM**

INFO FROM: Craig A Stanley **Date:** 8/26/96

SUBJECT

Leaking UGST's at

City

25538 W. Main St. Barstow Ca

Site Address

Barstow Beverage Dist Calpi

Facility Name/Type

Pat Mulhoffer

COMMENTS:

this file is being sent over for your review. Samples come back too high

Please call Pat Mulhoffer (805) 589-5648

Jackson:

For LOP Follow up

Ron

BPFILE.DOC

CALPI INC.
P.O. BOX 6278 • BAKERSFIELD, CALIFORNIA 93386 • (805) 589-5648

19 August, 1996

ENVIRONMENTAL HEALTH SERVICES
96 AUG 21 AM 9:44

San Bernardino County Fire
ATTENTION: CRAIG STEPHENS
385 North Arrowhead Avenue
San Bernardino CA 92415-0153

Dear Mr. Stephens

SUBJECT: PERMIT #4118

On August 8, 1996, CALPI, Inc. removed two - 5,000 gallon diesel, one - 1,000 gallon gas and one - 1,000 gallon diesel underground tanks from 25538 West Main Street at Barstow, California.

The tanks were decontaminated on site using a high pressure steam cleaner and inerted with dry ice. Rinsate was disposed of at DeMenno/Kerdoon, Compton, California under hazardous waste manifest #93196637. The tanks were removed to Golden State Metals.

Soil was sampled under the direction of the San Bernardino Fire Department. The samples were analyzed at B.C. Labs of Bakersfield, California for TVH, gas, diesel, and BTX&E. A complete chemical analysis is enclosed.

In addition to the lab results, copies of the manifest, chain of custody, and the tank disposition tracking record are enclosed. Please contact CALPI, Inc's office at (805) 589-5648 if you have any questions or require further information.

Sincerely

P Mulhofer

Pat Mullhofer
Supervisor

PM/mb

enclosures

Santa Maria, California 93454 (805) 925-2231 • Bakersfield, California FAX (805) 589-5312

GOLDEN STATE METALS, INC.
P. O. Box 70158 • 2000 E. Brundage Lane
Bakersfield, California 93387
Phone (805) 327-3559 • Fax (805) 327-5749
Scrap Metals, Processing & Recycling

№ 10720

TANK DISPOSAL FORM

Date Aug. 8 ,19 96	
Contractor's License No.	
Contractor's Phone No.	589-5648

CONTRACTOR: Calpi, Inc.
ADDRESS: P.O. BOX 6278 Bakersfield, CA 93386
JOB SITE: W. A. Thompson Dist. Co. of Barstow
ADDRESS: 255338 West Main St. Barstow, Calif 93211
DESTINATION: G. S. M. • 2000 E. BRUNDAGE LANE • BAKERSFIELD, CA 93387
HAULER: T&T trucking LICENSE NO: 3504296
WEIGHT CERT. NO: T30830 / T
EHSD PERMIT NO: n/A
COUNTY: San Bernardino County

√	SERVICES RENDERED	COST
✓	TANK INSPECTION	
	☐ CLEAN & DRY (ACCEPT), OR	
	☑ RESIDUALS PRESENT (REJECT)	
	LEL READING	
	OXYGEN CONTENT	
	DISPOSAL FEE	
	SCRAP VALUE	
	OTHER	

TOTAL CHARGES $

TANKS RECEIVED				TOTAL
QTY	GALLONS	SERIAL NO.	NET TONS	
	250		.14	
	500		.21	
	550		.24	
	1000 - 12 ft		.44	
2	1000 - 6 ft		.61	
	1500		.87	
	2000		.97	
	2500		1.14	
	3000		1.32	
	4000		1.64	
2	5000		2.42	
	6000		2.84	
	7500		3.28	
	8000		3.44	
	9000		3.82	
	10000		4.33	
	12000		4.93	
	OTHER			
			TOTAL	

All fees incurred are per load unless specified. Terms are net 30 days from receipt of tank. Contractor's signature represents acceptance of terms for payment, and confirms that tank removal complies with State laws.

CONTRACTOR'S SIGNATURE

FOR INTERNAL USE ONLY

CERTIFICATE OF TANK DISPOSAL / DESTRUCTION

THIS IS TO CERTIFY THE RECEIPT AND ACCEPTANCE OF THE TANK(S) AS SPECIFIED ABOVE. ALL MATERIAL SPECIFIED WILL BE COMPLETELY DESTROYED FOR SCRAP RECYCLING PURPOSES ONLY.

Ruben Hernandez — AUTHORIZED REP.

8/8/96 — DATE

WHITE — Contractor Copy • YELLOW — File Copy • PINK — Permanent Copy

BC LABORATORIES

Purgeable Aromatics and Total Petroleum Hydrocarbons

CALPI
P O BOX 6278
BAKERSFIELD, CA 93386
Attn: J.P. MULLHOFER 589-5648

Date Reported: 08/14/96
Date Received: 08/09/96
Laboratory No.: 96-09326-1

Sample Description: WA THOMPSON: E. END CENTER #1 SAMPLED BY JP MULLHOFER

Sample Matrix: Soil

SAMPLE 1 @ 9'

Date Collected: 08/08/96 @ 10:00AM
Date Extracted-8020: 08/13/96
Date Analyzed-8020: 08/13/96
Date Extracted-8015M(g): 08/13/96
Date Analyzed-8015M(g): 08/13/96
Date Extracted-8015M(d): 08/12/96
Date Analyzed-8015M(d): 08/13/96

Constituents	Analysis Results	Reporting Units	Practical Quantitation Limit
Benzene	None Detected	mg/kg	0.3
Toluene	0.37	mg/kg	0.3
Ethyl Benzene	0.82	mg/kg	0.3
Total Xylenes	2.4	mg/kg	0.5
Total Petroleum Hydrocarbons (gas)	250.	mg/kg	50.
Surrogate % Recovery	87.	%	70-130
Total Petroleum Hydrocarbons (diesel)	3200.	mg/kg	500.
Surrogate % Recovery	Not Reportable	%	64-137

TEST METHOD: TPH by D.O.H.S. / L.U.F.T. Manual Method - Modified EPA 8015
Individual constituents by EPA Method 5030/8020.

Note: Sample chromatogram not typical of gasoline.
PQL's were raised due to high concentration of target analytes requiring sample dilution.
Surrogate not reportable due to sample dilution.

California D.O.H.S. Cert. #1186

Stuart G. Buttram
Department Supervisor

All results listed in this report are for the exclusive use of the submitting party. BC Laboratories, Inc. assumes no responsibility for report alteration, separation, detachment or third party interpretation.

4100 Atlas Ct. · Bakersfield, CA 93308 · (805) 327-4911 · FAX (805) 327-1918

BC LABORATORIES

Purgeable Aromatics and Total Petroleum Hydrocarbons

CALPI
P O BOX 6278
BAKERSFIELD, CA 93386
Attn: J.P. MULLHOFER 589-5648

Date Reported: 08/14/96
Date Received: 08/09/96
Laboratory No.: 96-09326-2

Sample Description: WA THOMPSON: 13.6' E. END CENTER #2 SAMPLED BY JP MULLHOFER

Sample Matrix: Soil

SAMPLE 1 @ 13.6'

Date Collected: 08/08/96 @ 10:30AM
Date Extracted-8020: 08/10/96
Date Analyzed-8020: 08/10/96
Date Extracted-8015M(g): 08/10/96
Date Analyzed-8015M(g): 08/10/96
Date Extracted-8015M(d): 08/12/96
Date Analyzed-8015M(d): 08/14/96

Constituents	Analysis Results	Reporting Units	Practical Quantitation Limit
Benzene	None Detected	mg/kg	0.03
Toluene	0.024	mg/kg	0.02
Ethyl Benzene	0.072	mg/kg	0.03
Total Xylenes	1.0	mg/kg	0.05
Total Petroleum Hydrocarbons (gas)	28.	mg/kg	5.
Surrogate % Recovery	79.	%	70-130
Total Petroleum Hydrocarbons (diesel)	100.	mg/kg	20.
Surrogate % Recovery	79.	%	64-137

TEST METHOD: TPH by D.O.H.S. / L.U.F.T. Manual Method - Modified EPA 8015
Individual constituents by EPA Method 5030/8020.

Note: Sample chromatogram not typical of gasoline.
PQL's were raised due to high concentration of target analytes requiring sample dilution.

California D.O.H.S. Cert. #1186

Stuart G. Buttram
Department Supervisor

All results listed in this report are for the exclusive use of the submitting party. BC Laboratories, Inc. assumes no responsibility for report alteration, separation, detachment or third party interpretation.
4100 Atlas Ct. · Bakersfield, CA 93308 · (805) 327-4911 · FAX (805) 327-1918

BC LABORATORIES

Purgeable Aromatics and Total Petroleum Hydrocarbons

CALPI
P O BOX 6278
BAKERSFIELD, CA 93386
Attn: J.P. MULLHOFER 589-5648

Date Reported: 08/14/96
Date Received: 08/09/96
Laboratory No.: 96-09326-3

Sample Description: WA THOMPSON: 14' ~~WEST~~ EAST END CENTER #3 SAMPLED BY JP MULLHOFER

Sample Matrix: Soil

Date Collected: 08/08/96 @ 10:40AM
Date Extracted-8020: 08/13/96
Date Analyzed-8020: 08/13/96
Date Extracted-8015M(d): 08/12/96
Date Analyzed-8015M(d): 08/13/96

SAMPLE 2 @ 14'

Constituents	Analysis Results	Reporting Units	Practical Quantitation Limit
Benzene	None Detected	mg/kg	0.005
Toluene	0.006	mg/kg	0.005
Ethyl Benzene	0.011	mg/kg	0.005
Total Xylenes	0.031	mg/kg	0.01
Surrogate % Recovery	97.	%	70-130
Total Petroleum Hydrocarbons (diesel)	None Detected	mg/kg	10.
Surrogate % Recovery	99.	%	64-137

TEST METHOD: TPH by D.O.H.S. / L.U.F.T. Manual Method - Modified EPA 8015
Individual constituents by EPA Method 5030/8020.

California D.O.H.S. Cert. #1186

Stuart G. Buttram
Department Supervisor

All results listed in this report are for the exclusive use of the submitting party. BC Laboratories, Inc. assumes no responsibility for report alteration, separation, detachment or third party interpretation.

4100 Atlas Ct. · Bakersfield, CA 93308 · (805) 327-4911 · FAX (805) 327-1918

BC LABORATORIES

Purgeable Aromatics and Total Petroleum Hydrocarbons

CALPI
P O BOX 6278
BAKERSFIELD, CA 93386
Attn: J.P. MULLHOFER 589-5648

Date Reported: 08/14/96
Date Received: 08/09/96
Laboratory No.: 96-09326-4

Sample Description: WA THOMPSON: 15' ~~EAST~~ WEST END #3 SAMPLED BY JP MULLHOFER

Sample Matrix: Soil

Date Collected: 08/08/96 @ 10:50AM
Date Extracted-8020: 08/13/96
Date Analyzed-8020: 08/13/96
Date Extracted-8015M(d): 08/12/96
Date Analyzed-8015M(d): 08/14/96

SAMPLE 3 @ 15'

Constituents	Analysis Results	Reporting Units	Practical Quantitation Limit
Benzene	None Detected	mg/kg	0.005
Toluene	None Detected	mg/kg	0.005
Ethyl Benzene	None Detected	mg/kg	0.005
Total Xylenes	None Detected	mg/kg	0.01
Surrogate % Recovery	117.	%	70-130
Total Petroleum Hydrocarbons (diesel)	None Detected	mg/kg	10.
Surrogate % Recovery	78.	%	64-137

TEST METHOD: TPH by D.O.H.S. / L.U.F.T. Manual Method - Modified EPA 8015
Individual constituents by EPA Method 5030/8020.

California D.O.H.S. Cert. #1186

Stuart G. Buttram
Department Supervisor

All results listed in this report are for the exclusive use of the submitting party. BC Laboratories, Inc. assumes no responsibility for report alteration, separation, detachment or third party interpretation.

4100 Atlas Ct. · Bakersfield, CA 93308 · (805) 327-4911 · FAX (805) 327-1918

BC LABORATORIES

Purgeable Aromatics and Total Petroleum Hydrocarbons

CALPI
P O BOX 6278
BAKERSFIELD, CA 93386
Attn: J.P. MULLHOFER 589-5648

Date Reported: 08/14/96
Date Received: 08/09/96
Laboratory No.: 96-09326-5

Sample Description: WA THOMPSON: 15' ~~EAST~~ WEST END #4 SAMPLED BY JP MULLHOFER

Sample Matrix: Soil

Date Collected: 08/08/96 @ 11:00AM
Date Extracted-8020: 08/10/96
Date Analyzed-8020: 08/10/96
Date Extracted-8015M(d): 08/12/96
Date Analyzed-8015M(d): 08/13/96

SAMPLE 4 @ 15'

Constituents	Analysis Results	Reporting Units	Practical Quantitation Limit
Benzene	None Detected	mg/kg	0.005
Toluene	None Detected	mg/kg	0.005
Ethyl Benzene	None Detected	mg/kg	0.005
Total Xylenes	None Detected	mg/kg	0.01
Surrogate % Recovery	77.	%	70-130
Total Petroleum Hydrocarbons (diesel)	57.	mg/kg	10.
Surrogate % Recovery	92.	%	64-137

TEST METHOD: TPH by D.O.H.S. / L.U.F.T. Manual Method - Modified EPA 8015
Individual constituents by EPA Method 5030/8020.

California D.O.H.S. Cert. #1186

Stuart G. Buttram
Department Supervisor

All results listed in this report are for the exclusive use of the submitting party. BC Laboratories, Inc. assumes no responsibility for report alteration, separation, detachment or third party interpretation.

4100 Atlas Ct. · Bakersfield, CA 93308 · (805) 327-4911 · FAX (805) 327-1918

BC LABORATORIES

Purgeable Aromatics and Total Petroleum Hydrocarbons

CALPI
P O BOX 6278
BAKERSFIELD, CA 93386
Attn: J.P. MULLHOFER 589-5648

Date Reported: 08/14/96
Date Received: 08/09/96
Laboratory No.: 96-09326-6

Sample Description: WA THOMPSON: 15' ~~WEST~~ EAST END #4 SAMPLED BY JP MULLHOFER

Sample Matrix: Soil

Date Collected: 08/08/96 @ 11:10AM
Date Extracted-8020: 08/10/96
Date Analyzed-8020: 08/10/96
Date Extracted-8015M(d): 08/12/96
Date Analyzed-8015M(d): 08/13/96

SAMPLE 5 @ 15'

Constituents	Analysis Results	Reporting Units	Practical Quantitation Limit
Benzene	None Detected	mg/kg	0.03
Toluene	0.038	mg/kg	0.03
Ethyl Benzene	0.15	mg/kg	0.03
Total Xylenes	0.72	mg/kg	0.05
Surrogate % Recovery	84.	%	70-130
Total Petroleum Hydrocarbons (diesel)	430.	mg/kg	50.
Surrogate % Recovery	108.	%	64-137

TEST METHOD: TPH by D.O.H.S. / L.U.F.T. Manual Method - Modified EPA 8015
Individual constituents by EPA Method 5030/8020.

Note: PQL's were raised due to high concentration of hydrocarbons present requiring
PQL's were raised due to high concentration of target analytes requiring sample dilution.

California D.O.H.S. Cert. #1186

Stuart G. Buttram
Department Supervisor

All results listed in this report are for the exclusive use of the submitting party. BC Laboratories, Inc. assumes no responsibility for report alteration, separation, detachment or third party interpretation.
4100 Atlas Ct. · Bakersfield, CA 93308 · (805) 327-4911 · FAX (805) 327-1918

BC LABORATORIES

Purgeable Aromatics and Total Petroleum Hydrocarbons

CALPI
P O BOX 6278
BAKERSFIELD, CA 93386
Attn: J.P. MULLHOFER 589-5648

Date Reported: 08/14/96
Date Received: 08/09/96
Laboratory No.: 96-09326-7

Sample Description: WA THOMPSON: 10' W. CENTER ~~39.2~~ SAMPLED BY JP MULLHOFER

Sample Matrix: Soil

Date Collected: 08/08/96 @ 11:20AM
Date Extracted-8020: 08/10/96
Date Analyzed-8020: 08/10/96
Date Extracted-8015M(g): 08/10/96
Date Analyzed-8015M(g): 08/10/96
Date Extracted-8015M(d): 08/12/96
Date Analyzed-8015M(d): 08/13/96

SAMPLE 6 @ 10'

Constituents	Analysis Results	Reporting Units	Practical Quantitation Limit
Benzene	None Detected	mg/kg	0.5
Toluene	5.4	mg/kg	0.5
Ethyl Benzene	11.	mg/kg	0.5
Total Xylenes	25.	mg/kg	1.0
Total Petroleum Hydrocarbons (gas)	480.	mg/kg	100.
Surrogate % Recovery	84.	%	70-130
Total Petroleum Hydrocarbons (diesel)	1400.	mg/kg	400.
Surrogate % Recovery	Not Reportable	%	64-137

TEST METHOD: TPH by D.O.H.S. / L.U.F.T. Manual Method - Modified EPA 8015
Individual constituents by EPA Method 5030/8020.

Note: Sample chromatogram not typical of gasoline.
PQL's were raised due to high concentration of target analytes requiring sample dilution.
Surrogate not reportable due to sample dulition.

California D.O.H.S. Cert. #1186

Stuart G. Buttram
Department Supervisor

All results listed in this report are for the exclusive use of the submitting party. BC Laboratories, Inc. assumes no responsibility for report alteration, separation, detachment or third party interpretation.
4100 Atlas Ct. · Bakersfield, CA 93308 · (805) 327-4911 · FAX (805) 327-1918

BC LABORATORIES

Purgeable Aromatics and Total Petroleum Hydrocarbons

CALPI
P O BOX 6278
BAKERSFIELD, CA 93386
Attn: J.P. MULLHOFER 589-5648

Date Reported: 08/14/96
Date Received: 08/09/96
Laboratory No.: 96-09326-8

Sample Description: WA THOMPSON: STOCKPILE COMP SAMPLED BY JP MULLHOFER

Sample Matrix: Soil

STOCKPILE

Date Collected: 08/08/96 @ 11:20AM
Date Extracted-8015M(d): 08/12/96
Date Analyzed-8015M(d): 08/13/96

Constituents	Analysis Results	Reporting Units	Practical Quantitation Limit
Total Petroleum Hydrocarbons (diesel)	120.	mg/kg	20.
Surrogate % Recovery	107.	%	64-137

TEST METHOD: TPH by D.O.H.S. / L.U.F.T. Manual Method - Modified EPA 8015
Individual constituents by EPA Method 5030/8020.

Note: PQL's were raised due to high concentration of target analytes requiring sample dilution.

California D.O.H.S. Cert. #1186

Stuart G. Buttram
Department Supervisor

All results listed in this report are for the exclusive use of the submitting party. BC Laboratories, Inc. assumes no responsibility for report alteration, separation, detachment or third party interpretation.

4100 Atlas Ct. · Bakersfield, CA 93308 · (805) 327-4911 · FAX (805) 327-1918

BC LABORATORIES

TOTAL CONCENTRATIONS
(California Code of Regulations, Title 22, Section 66261)

CALPI
P O BOX 6278
BAKERSFIELD, CA 93386
Attn: J.P. MULLHOFER 589-5648

Date Reported: 08/14/96
Date Received: 08/09/96
Laboratory No.: 96-09326-1

Sample Description: WA THOMPSON: E. END CENTER #1 SAMPLED BY JP MULLHOFER

Sampling Date/Time: 08/08/96 @ 10:00AM SAMPLE 1 @ 9'

Title 22 Waste Type: Type i: Millable Solid - No Free Liquid

Constituents	Sample Results	Units	Method P.Q.L.	Method	Regulatory Criteria STLC mg/L	Regulatory Criteria TTLC mg/kg
Lead	5.0	mg/kg	2.5	SW-6010	5.0	1000.

Comment: All above constituents are reported on an as received (wet) sample basis. Results reported represent totals (TTLC) as sample subjected to appropriate techniques to determine total levels.

P.Q.L. = Practical Quantitation Limit (refers to the least amount of analyte quantifiable based on sample size used and analytical technique employed).
STLC = Soluble Threshold Limit Concentration
TTLC = Total Threshold Limit Concentration

REFERENCES:
SW = "Test Methods for Evaluating Solid Wastes Physical/Chemical Methods", EPA-SW-846, September, 1986.

Dan Schultz
Laboratory Director

All results listed in this report are for the exclusive use of the submitting party. BC Laboratories, Inc. assumes no responsibility for report alteration, separation, detachment or third party interpretation.
4100 Atlas Ct. · Bakersfield, CA 93308 · (805) 327-4911 · FAX (805) 327-1918

BC LABORATORIES

TOTAL CONCENTRATIONS
(California Code of Regulations, Title 22, Section 66261)

CALPI
P O BOX 6278
BAKERSFIELD, CA 93386
Attn: J.P. MULLHOFER 589-5648

Date Reported: 08/14/96
Date Received: 08/09/96
Laboratory No.: 96-09326-2

Sample Description: WA THOMPSON: 13.6' E. END CENTER #2 SAMPLED BY JP MULLHOFER

Sampling Date/Time: 08/08/96 @ 10:30AM SAMPLE 1 @ 13.6'

Title 22 Waste Type: Type i: Millable Solid - No Free Liquid

Constituents	Sample Results	Units	Method P.Q.L.	Method	Regulatory Criteria STLC mg/L	Regulatory Criteria TTLC mg/kg
Lead	20.	mg/kg	2.5	SW-6010	5.0	1000.

Comment: All above constituents are reported on an as received (wet) sample basis. Results reported represent totals (TTLC) as sample subjected to appropriate techniques to determine total levels.

P.Q.L. = Practical Quantitation Limit (refers to the least amount of analyte quantifiable based on sample size used and analytical technique employed).
STLC = Soluble Threshold Limit Concentration
TTLC = Total Threshold Limit Concentration

REFERENCES:
SW = "Test Methods for Evaluating Solid Wastes Physical/Chemical Methods", EPA-SW-846, September, 1986.

Dan Schultz
Laboratory Director

All results listed in this report are for the exclusive use of the submitting party. BC Laboratories, Inc. assumes no responsibility for report alteration, separation, detachment or third party interpretation.
4100 Atlas Ct. · Bakersfield, CA 93308 · (805) 327-4911 · FAX (805) 327-1918

BC LABORATORIES

TOTAL CONCENTRATIONS
(California Code of Regulations, Title 22, Section 66261)

CALPI
P O BOX 6278
BAKERSFIELD, CA 93386
Attn: J.P. MULLHOFER 589-5648

Date Reported: 08/14/96
Date Received: 08/09/96
Laboratory No.: 96-09326-7

Sample Description: WA THOMPSON: 10' W. CENTER ~~39.2~~ SAMPLED BY JP MULLHOFER

Sampling Date/Time: 08/08/96 @ 11:20AM SAMPLE 6 @ 10'

Title 22 Waste Type: Type i: Millable Solid - No Free Liquid

Constituents	Sample Results	Units	Method P.Q.L.	Method	Regulatory Criteria STLC mg/L	Regulatory Criteria TTLC mg/kg
Lead	11.	mg/kg	5.0	SW-6010	5.0	1000.

Comment: All above constituents are reported on an as received (wet) sample basis. Results reported represent totals (TTLC) as sample subjected to appropriate techniques to determine total levels.

P.Q.L. = Practical Quantitation Limit (refers to the least amount of analyte quantifiable based on sample size used and analytical technique employed).
STLC = Soluble Threshold Limit Concentration
TTLC = Total Threshold Limit Concentration

REFERENCES:
SW = "Test Methods for Evaluating Solid Wastes Physical/Chemical Methods", EPA-SW-846, September, 1986.

Dan Schultz
Laboratory Director

All results listed in this report are for the exclusive use of the submitting party. BC Laboratories, Inc. assumes no responsibility for report alteration, separation, detachment or third party interpretation.
4100 Atlas Ct. · Bakersfield, CA 93308 · (805) 327-4911 · FAX (805) 327-1918

CALPI INC.

A MULTI DISCIPLINE CORPORATION PROVIDING A BROAD SPECTRUM OF ENVIRONMENTAL, PETROLEUM AND INDUSTRIAL SERVICES

Chain of Custody Record

DATE: 8-8-96 PAGE 1 OF 1

ADDRESS CALPI, Inc.
P O BOX 6278
BAKERSFIELD CA 93386
(805) 589-5648

96-9326

PROJECT WA Thompson

SAMPLERS Signature: [signature]

Printed Name J P Mulchofer

DISTRIBUTION SB KP

SAMPLE NO	DATE	TIME	LOCATION	CAM METALS (15)	PR. POLLUTANT METALS (13)	TPH-DIESEL BTXE	OIL & GREASE	TOTAL PETROLEUM HYDROCARBONS-GAS	HALOGENATED VOLATILE ORGANICS	BTX-TVH GAS	VOLATILE ORGANICS (601)	VOLATILE ORGANICS (602)	TOTAL LEAD								NUMBER OF CONTAINERS	OBSERVATIONS/ COMMENTS
1	8-8-96	10:25	16' E. End Center			X				X			X									
2		10:35	13'6" " " "			X				X			X									
3		10:40	14' West End #2			X																
4		10:50	15' E. End #3			X																
5		10:00	15' E. End #4			X																
6		11:10	15' W End #4			X																
7		11:25	10' W Center #5			X				X			X									
8		11:20	Stockpile (comp)			(X)																TPH Diesel Only

RELINQUISHED BY	DATE	RECEIVED BY	DATE	RELINQUISHED BY	DATE	RECEIVED BY	DATE	TOTAL NUMBER OF CONTAINERS
[signature]	8/9	[signature]	8/9/96 1:30 pm					METHOD OF SHIPMENT
Signature [signature]	TIME 1:30	Signature	TIME	Signature	TIME	Signature	TIME	
Printed Name CALPI		Printed Name		Printed Name		Printed Name		SPECIAL SHIPMENT/HANDLING OR STORAGE REQUIREMENTS
Company		Company		Company		Company		
RELINQUISHED BY	DATE	RECEIVED BY	DATE	RELINQUISHED BY	DATE	RECEIVED BY (laboratory)	DATE	72 hr per John Hartman
Signature	TIME	Signature	TIME	Signature	TIME	Signature	TIME	
Printed Name		Printed Name		Printed Name		Printed Name		
Company		Company		Company		Company		

NUMBERING CHECKED BY [signature]

Form Approved OMB No. 2050-0039 (Expires 9-30-94)
Please print or type. Form designed for use on elite (12-pitch) typewriter.

See Instructions on back of page 6.

Department of Toxic Substances Control
Sacramento, California

UNIFORM HAZARDOUS WASTE MANIFEST

Generator's US EPA ID No.: CA000125570482 | Manifest Document No.: [redacted] | 2. Page 1 of 1

Information in the shaded areas is not required by Federal law.

3. Generator's Name and Mailing Address: W A Thompson Co. POB 40310 Bakersfield Ca. 93384

4. Generator's Phone: 805 832-5101

5. Transporter 1 Company Name: CALPI INC.

6. US EPA ID Number: CAD982462392

7. Transporter 2 Company Name:

8. US EPA ID Number:

9. Designated Facility Name and Site Address: DEMENNO/KERDOON 200 No. Alameda Compton CA. 90222

10. US EPA ID Number: CAT080013352

11. US DOT Description (including Proper Shipping Name, Hazard Class, and ID Number)	12. Containers No.	12. Containers Type	13. Total Quantity	14. Unit Wt/Vol
a. NON RCRA HAZARDOUS WASTE LIQUID	001	TT	00100	G
b.				
c.				
d.				

[redacted]

15. Special Handling Instructions and Additional Information
CALPI PO # 03- -96
EMERGENCY CONTACT 805-589-5648
7307 HOPI TRAIL
YUCCA VALLEY
CA. 92284

16. GENERATOR'S CERTIFICATION: I hereby declare that the contents of the consignment are fully and accurately described above by proper shipping name and are classified, packed, marked, and labeled, and are in all respects in proper condition for transport by highway according to applicable federal, state and international laws.

If I am a large quantity generator, I certify that I have a program in place to reduce the volume and toxicity of waste generated to the degree I have determined to be economically practicable and that I have selected the practicable method of treatment, storage, or disposal currently available to me which minimizes the present and future threat to human health and the environment; OR, if I am a small quantity generator, I have made a good faith effort to minimize my waste generation and select the best waste management method that is available to me and that I can afford.

Printed/Typed Name: JP Mullhofer AGENT FOR WA Thompson | Signature: JP Mullhofer AGENT FOR WA Thompson | Month 08 Day 06 Year 96

17. Transporter 1 Acknowledgement of Receipt of Materials
Printed/Typed Name: Larry Hatton | Signature: [signature] | Month 08 Day 06 Year 96

18. Transporter 2 Acknowledgement of Receipt of Materials
Printed/Typed Name: | Signature: | Month Day Year

19. Discrepancy Indication Space

20. Facility Owner or Operator Certification of receipt of hazardous materials covered by this manifest except as noted in Item 19.
Printed/Typed Name: Rolly Paredes Jr. | Signature: [signature] | Month 08 Day 10 Year 96

GENERATOR — TRANSPORTER — FACILITY

IN CASE OF EMERGENCY OR SPILL, CALL THE NATIONAL RESPONSE CENTER 1-800-424-8802; WITHIN CALIFORNIA, CALL 1-800-852-7550

DO NOT WRITE BELOW THIS LINE.

DTSC 8022A (7/92)
EPA 8700—22

White: TSDF SENDS THIS COPY TO DTSC WITHIN 30 DAYS.
To: P.O. Box 3000, Sacramento, CA 95812

State of California—Environmental Protection Agency
Form Approved OMB No. 2050-0039 (Expires 9-30-94)
Please print or type. Form designed for use on elite (12-pitch) typewriter.

See Instructions on back of page 6.

Department of Toxic Substances Control
Sacramento, California

IN CASE OF EMERGENCY OR SPILL, CALL THE NATIONAL RESPONSE CENTER 1-800-424-8802: WITHIN CALIFORNIA, CALL 1-800-852-7550

03196631

UNIFORM HAZARDOUS WASTE MANIFEST

Generator's US EPA ID No.: CAC991161928 Manifest Document No.: 83113 A

2. Page 1 of 1

Information in the shaded areas is not required by Federal law.

3. Generator's Name and Mailing Address: W.A. THOMPSON POB 40310 BAKERSFIELD CA 93384

4. Generator's Phone: 805 832-5101

5. Transporter 1 Company Name: CALPI INC.

6. US EPA ID Number: CAD982462392

7. Transporter 2 Company Name:

8. US EPA ID Number:

9. Designated Facility Name and Site Address: DEMENNO / KERDOON 200 No. ALAMEDA COMPTON CA. 90222

10. US EPA ID Number: CAT080013358

11. US DOT Description (including Proper Shipping Name, Hazard Class, and ID Number)	12. Containers No.	12. Containers Type	13. Total Quantity	14. Unit Wt/Vol
a. NON RCRA HAZARDOUS WASTE LIQUID	001	TT	00400	G
b.				
c.				
d.				

15. Special Handling Instructions and Additional Information: EMERGENCY CONTACT 805-589-5648 — 25538 W. MAIN BARSTOW CA.

16. GENERATOR'S CERTIFICATION: I hereby declare that the contents of the consignment are fully and accurately described above by proper shipping name and are classified, packed, marked, and labeled, and are in all respects in proper condition for transport by highway according to applicable federal, state and international laws.

If I am a large quantity generator, I certify that I have a program in place to reduce the volume and toxicity of waste generated to the degree I have determined to be economically practicable and that I have selected the practicable method of treatment, storage, or disposal currently available to me which minimizes the present and future threat to human health and the environment; OR, if I am a small quantity generator, I have made a good faith effort to minimize my waste generation and select the best waste management method that is available to me and that I can afford.

Printed/Typed Name: JP Mullholer AGENT FOR WA Thompson — Signature: JP Mullholer AGENT FOR WA Thompson — Month 08 Day 08 Year 96

TRANSPORTER

17. Transporter 1 Acknowledgement of Receipt of Materials

Printed/Typed Name: Larry Hatton — Signature: [signature] — Month 08 Day 08 Year 96

18. Transporter 2 Acknowledgement of Receipt of Materials

Printed/Typed Name: — Signature: — Month Day Year

FACILITY

19. Discrepancy Indication Space

20. Facility Owner or Operator Certification of receipt of hazardous materials covered by this manifest except as noted in Item 19.

Printed/Typed Name: Rolly Perkins Jr. — Signature: [signature] — Month 08 Day 10 Year 96

DO NOT WRITE BELOW THIS LINE.

DTSC 8022A (7/92)
EPA 8700—22

White: TSDF SENDS THIS COPY TO DTSC WITHIN 30 DAYS.
To: P.O. Box 3000, Sacramento, CA 95812

File

COUNTY FIRE DEPARTMENT

COUNTY OF SAN BERNARDINO

HAZARDOUS MATERIALS DIVISION
385 North Arrowhead Avenue, Second Floor • San Bernardino, CA 92415-0160

RICHARD W. SEWELL
Fire Chief
County Fire Warden

August 16, 1996

MARY TRICHELL
W A THOMPSON DISTRIBUTING
P O BOX 40310
BAKERSFIELD CA 93384

SUBJECT: FEES FOR ADDITIONAL UNDERGROUND STORAGE TANKS AT 25538 WEST MAIN STREET, BARSTOW, CALIFORNIA

Thank you for your prompt payment of the additional fees. I am attaching your receipt to this letter.

After the laboratory results for the sampling of the tank excavations have been reviewed by the inspector from this department you will be receiving a closure letter if the site is found to be acceptable for closing. If there is need for further investigation, the inspector can explain the procedures to you.

If you should have any questions please call (909) 387-2082.

Pat Sigo

Pat Sigo, Clerk III
Underground Storage Tank Program

Office Fire Dept Haz Mat San Bernardino County
San Bernardino, Calif., August 16 19 96
RECEIVED FROM W. A. Thompson Distributing $ 706.00
Seven hundred & six & 00/100 DOLLARS
Cost W A Thompson Dist Co, 25538 W Main, Barstow Case Name Cal #86008604
SKX-106 Case No. Log #073196-04

NATURE OF FEES		
155 222800 - Operating add UST	282	00
NRJ 222801 - State gen add tanks	112	00
155-222805 Removal add Tanks	312	00
☐ CASH ☑ CHECK ☐ MONEY ORDER	706	00

Pat Sigo
(SIGNATURE)
Clerk III
(TITLE)

01-188A-123 REV. 3-80 #20837 10-83

ORIGINAL
1279617

Submit to:
San Bernardino County Department of Environmental Health Services
385 North Arrowhead Avenue, San Bernardino, CA 92415-0160

ENVIRONMENTAL HEALTH SERVICES
96 AUG 15 AM 9:45

APPLICATION FOR REMOVAL OF UNDERGROUND STORAGE TANKS

FEE:

$_____ First Tank

$_____ Each Additional Tank

Fire Agency _____

Number of Tanks this Application _____

JOB LOCATION

Facility Name or Contact Person: W.A. Thompson Dist Co of Barstow
Phone No.: (619) 253-2311
Situs Address: 25538 West Main Street
City: Barstow
State: CA
Zip Code: 92311

OWNER

Name: W.A. Thompson Dist Co of Barstow
Phone No.: (805) 832 5101
Mailing Address: P.O. Box 40310
City: Bakersfield
State: CA
Zip Code: 93384

CONTRACTOR

Name: Calpi Inc.
Phone No.: (805) 589-5648
Mailing Address: P.O. Box 6278
City: Bakersfield
State: CA
Zip Code: 93386
Workman's Comp. No.
Policy No.

State Contractor's License No.
Types
Expiration Date

Water Sewer Agency _____

NOTE: The State of California has determined that tanks used for the storage of any hazardous or flammable substance shall be considered hazardous even if all contents have been removed.

All storage tanks shall be hauled as hazardous waste, accompanied by a state hazardous waste manifest, and taken to a licensed treatment, storage and disposal facility (TSDF); or if the tanks are triple rinsed on site and the rinsate manifested and hauled to a licensed TSDF, the tank may be handled as nonhazardous.

For information on licensed TSDFs that can accept nonrinsed tanks, contact the State of California Department of Health Services, Toxic Substance Control at (800) 258-6942.

W.A. Thompson Dist Co of Barstow.
Mary G. Trichell owner/president
Print Name

(805) 871 6659 (Home)
(805) 832-5101
Phone Number

Mary G. Trichell
Signature

July 31, 1996
Date

— OFFICE USE ONLY —

Under Permit ☑ Yes ☐ ~~No~~
Est. No. 86008604
No. of Tanks 2
Fees Current ☑ Yes ☐ No
Delinquent Amount N/A
Expiration Date 7/31/86

51

Amount $522.00 RH 10796 02
Check No. 20795 ($572) & 20837 ($206.00)
Date Paid 7/31/96
Taken By Pat
Log No. 073196-04
Job Card Issued No. 4118

17445-631 Rev. 3/90

STATE OF CALIFORNIA
STATE WATER RESOURCES CONTROL BOARD

UNDERGROUND STORAGE TANK PERMIT APPLICATION - FORM A

COMPLETE THIS FORM FOR EACH FACILITY/SITE

MARK ONLY ONE ITEM
- [ ] 1 NEW PERMIT
- [ ] 2 INTERIM PERMIT
- [ ] 3 RENEWAL PERMIT
- [ ] 4 AMENDED PERMIT
- [ ] 5 CHANGE OF INFORMATION
- [ ] 6 TEMPORARY SITE CLOSURE
- [X] 7 PERMANENTLY CLOSED SITE

I. FACILITY/SITE INFORMATION & ADDRESS - (MUST BE COMPLETED)

DBA OR FACILITY NAME: none	NAME OF OPERATOR:
ADDRESS: 7307 Hopi Trail	NEAREST CROSS STREET: Yucca Trail / PARCEL # (OPTIONAL):
CITY NAME: Yucca Valley	STATE: CA / ZIP CODE: 92284 / SITE PHONE # WITH AREA CODE: none

✓ BOX TO INDICATE: [ ] CORPORATION [ ] INDIVIDUAL [ ] PARTNERSHIP [ ] LOCAL-AGENCY DISTRICTS * [ ] COUNTY-AGENCY * [ ] STATE-AGENCY * [ ] FEDERAL AGENCY *

* If owner of UST is a public agency, complete the following: name of Supervisor, division, section, or office which operates the UST _____

TYPE OF BUSINESS: [ ] 1 GAS STATION [ ] 2 DISTRIBUTOR [ ] 3 FARM [ ] 4 PROCESSOR [X] 5 OTHER

[ ] ✓ IF INDIAN RESERVATION OR TRUST LANDS

OF TANKS AT SITE: 1

E. P. A. I. D. # (optional)

EMERGENCY CONTACT PERSON (PRIMARY)		EMERGENCY CONTACT PERSON (SECONDARY) - optional	
DAYS: NAME (LAST, FIRST): Trichell, Mary	PHONE # WITH AREA CODE: (805) 832-5101	DAYS: NAME (LAST, FIRST):	PHONE # WITH AREA CODE:
NIGHTS: NAME (LAST, FIRST): Trichell, Mary	PHONE # WITH AREA CODE: (805) 871-0659	NIGHTS: NAME (LAST, FIRST):	PHONE # WITH AREA CODE:

II. PROPERTY OWNER INFORMATION - (MUST BE COMPLETED)

NAME: Cal-Colorado, Inc.	CARE OF ADDRESS INFORMATION:
MAILING OR STREET ADDRESS: P.O. Box 40550	✓ box to indicate: [ ] INDIVIDUAL [ ] LOCAL-AGENCY [ ] STATE AGENCY [X] CORPORATION [ ] PARTNERSHIP [ ] COUNTY-AGENCY [ ] FEDERAL AGENCY
CITY NAME: Bakersfield,	STATE: CA / ZIP CODE: 93384 / PHONE # WITH AREA CODE: (805) 832-5160 (805) 832-5101

III. TANK OWNER INFORMATION - (MUST BE COMPLETED)

NAME OF OWNER: Same as above	CARE OF ADDRESS INFORMATION:
MAILING OR STREET ADDRESS:	✓ box to indicate: [ ] INDIVIDUAL [ ] LOCAL-AGENCY [ ] STATE AGENCY [ ] CORPORATION [ ] PARTNERSHIP [ ] COUNTY-AGENCY [ ] FEDERAL AGENCY
CITY NAME:	STATE: / ZIP CODE: / PHONE # WITH AREA CODE:

IV. BOARD OF EQUALIZATION UST STORAGE FEE ACCOUNT NUMBER - Call (916) 322-9669 if questions arise

TY (TX) HQ 44-006375

V. PETROLEUM UST FINANCIAL RESPONSIBILITY - (MUST BE COMPLETED) - IDENTIFY THE METHOD(S) USED

✓ box to indicate
- [X] 1 SELF-INSURED
- [ ] 2 GUARANTEE
- [ ] 3 INSURANCE
- [ ] 4 SURETY BOND
- [ ] 5 LETTER OF CREDIT
- [ ] 6 EXEMPTION
- [ ] 99 OTHER _____

VI. LEGAL NOTIFICATION AND BILLING ADDRESS

Legal notification and billing will be sent to the tank owner unless box I or II is checked.

CHECK ONE BOX INDICATING WHICH ABOVE ADDRESS SHOULD BE USED FOR LEGAL NOTIFICATIONS AND BILLING: I. [ ] II. [X] III. [ ]

THIS FORM HAS BEEN COMPLETED UNDER PENALTY OF PERJURY, AND TO THE BEST OF MY KNOWLEDGE, IS TRUE AND CORRECT

OWNER'S NAME (PRINTED & SIGNED)	OWNER'S TITLE	DATE MONTH/DAY/YEAR
Mary G. Trichell (printed) Mary G. Trichell (signature)	President	8/13/96

LOCAL AGENCY USE ONLY

COUNTY #	JURISDICTION #	FACILITY #

LOCATION CODE - OPTIONAL	CENSUS TRACT # - OPTIONAL	SUPVISOR - DISTRICT CODE - OPTIONAL

THIS FORM MUST BE ACCOMPANIED BY AT LEAST (1) OR MORE PERMIT APPLICATION - FORM B, UNLESS THIS IS A CHANGE OF SITE INFORMATION ONLY.

OWNER MUST FILE THIS FORM WITH THE LOCAL AGENCY IMPLEMENTING THE UNDERGROUND STORAGE TANK REGULATIONS

STATE OF CALIFORNIA
STATE WATER RESOURCES CONTROL BOARD

UNDERGROUND STORAGE TANK PERMIT APPLICATION - FORM B

COMPLETE A SEPARATE FORM FOR EACH TANK SYSTEM

MARK ONLY ONE ITEM
- [ ] 1 NEW PERMIT
- [ ] 2 INTERIM PERMIT
- [ ] 3 RENEWAL PERMIT
- [ ] 4 AMENDED PERMIT
- [ ] 5 CHANGE OF INFORMATION
- [ ] 6 TEMPORARY TANK CLOSURE
- [x] 7 PERMANENTLY CLOSED ON SITE
- [ ] 8 TANK REMOVED

DBA OR FACILITY NAME WHERE TANK IS INSTALLED: 7307 Hopi Trail Yucca Valley, CA

I. TANK DESCRIPTION

COMPLETE ALL ITEMS - SPECIFY IF UNKNOWN

A. OWNER'S TANK I.D. # D-194231	B. MANUFACTURED BY: Buehler
C. DATE INSTALLED (MO/DAY/YEAR) 1982	D. TANK CAPACITY IN GALLONS: 4000 gallons

II. TANK CONTENTS

IF A-1 IS MARKED, COMPLETE ITEM C.

A.
- [ ] 1 MOTOR VEHICLE FUEL
- [ ] 2 PETROLEUM
- [ ] 3 CHEMICAL PRODUCT
- [ ] 4 OIL
- [x] 90 EMPTY
- [ ] 96 UNKNOWN

B. N/a
- [ ] 1 PRODUCT
- [ ] 2 WASTE

C.
- [ ] 1a REGULAR UNLEADED
- [ ] 1b PREMIUM UNLEADED
- [ ] 2 LEADED
- [ ] 3 DIESEL
- [ ] 4 GASAHOL
- [ ] 5 JET FUEL
- [ ] 6 AVIATION GAS
- [ ] 7 METHANOL
- [ ] 99 OTHER (DESCRIBE IN ITEM D. BELOW)

D. IF (A-1) IS NOT MARKED, ENTER NAME OF SUBSTANCE STORED C.A.S. #:

III. TANK CONSTRUCTION

MARK ONE ITEM ONLY IN BOXES A, B, AND C, AND ALL THAT APPLIES IN BOX D AND E

A. TYPE OF SYSTEM
- [ ] 1 DOUBLE WALL
- [x] 2 SINGLE WALL
- [ ] 3 SINGLE WALL WITH EXTERIOR LINER
- [ ] 4 SECONDARY CONTAINMENT (VAULTED TANK)
- [ ] 95 UNKNOWN
- [ ] 99 OTHER

B. TANK MATERIAL (Primary Tank)
- [x] 1 BARE STEEL
- [ ] 2 STAINLESS STEEL
- [ ] 3 FIBERGLASS
- [ ] 4 STEEL CLAD W/ FIBERGLASS REINFORCED PLASTIC
- [ ] 5 CONCRETE
- [ ] 6 POLYVINYL CHLORIDE
- [ ] 7 ALUMINUM
- [ ] 8 100% METHANOL COMPATIBLE WRAP
- [ ] 9 BRONZE
- [ ] 10 GALVANIZED STEEL
- [ ] 95 UNKNOWN
- [ ] 99 OTHER

C. INTERIOR LINING
- [ ] 1 RUBBER LINED
- [ ] 2 ALKYD LINING
- [ ] 3 EPOXY LINING
- [ ] 4 PHENOLIC LINING
- [ ] 5 GLASS LINING
- [ ] 6 UNLINED
- [ ] 95 UNKNOWN
- [ ] 99 OTHER none

IS LINING MATERIAL COMPATIBLE WITH 100% METHANOL? YES ___ NO ___

D. CORROSION PROTECTION
- [ ] 1 POLYETHYLENE WRAP
- [ ] 2 COATING
- [ ] 3 VINYL WRAP
- [ ] 4 FIBERGLASS REINFORCED PLASTIC
- [ ] 5 CATHODIC PROTECTION
- [x] 91 NONE
- [ ] 95 UNKNOWN
- [ ] 99 OTHER

E. SPILL AND OVERFILL SPILL CONTAINMENT INSTALLED (YEAR) none OVERFILL PREVENTION EQUIPMENT INSTALLED (YEAR) none

IV. PIPING INFORMATION

CIRCLE A IF ABOVE GROUND OR U IF UNDERGROUND, BOTH IF APPLICABLE no piping

A. SYSTEM TYPE
- A U 1 SUCTION
- A U 2 PRESSURE
- A U 3 GRAVITY
- A U 99 OTHER

B. CONSTRUCTION
- A U 1 SINGLE WALL
- A U 2 DOUBLE WALL
- A U 3 LINED TRENCH
- A U 95 UNKNOWN
- A U 99 OTHER

C. MATERIAL AND CORROSION PROTECTION
- A U 1 BARE STEEL
- A U 2 STAINLESS STEEL
- A U 3 POLYVINYL CHLORIDE (PVC)
- A U 4 FIBERGLASS PIPE
- A U 5 ALUMINUM
- A U 6 CONCRETE
- A U 7 STEEL W/ COATING
- A U 8 100% METHANOL COMPATIBLE WRAP
- A U 9 GALVANIZED STEEL
- A U 10 CATHODIC PROTECTION
- A U 95 UNKNOWN
- A U 99 OTHER

D. LEAK DETECTION
- [ ] 1 AUTOMATIC LINE LEAK DETECTOR
- [ ] 2 LINE TIGHTNESS TESTING
- [ ] 3 INTERSTITIAL MONITORING
- [ ] 99 OTHER

V. TANK LEAK DETECTION

- [ ] 1 VISUAL CHECK
- [ ] 2 INVENTORY RECONCILIATION
- [ ] 3 VADOSE LOCATIONS
- [ ] 4 AUTOMATIC TANK GAUGING
- [ ] 5 GROUND WATER MONITORING
- [ ] 6 TANK TESTING
- [ ] 7 INTERSTITIAL MONITORING
- [x] 91 NONE
- [ ] 95 UNKNOWN
- [ ] 99 OTHER

VI. TANK CLOSURE INFORMATION

1. ESTIMATED DATE LAST USED (MO/DAY/YR) never used	2. ESTIMATED QUANTITY OF SUBSTANCE REMAINING none GALLONS	3. WAS TANK FILLED WITH INERT MATERIAL? YES [x] NO [ ]

THIS FORM HAS BEEN COMPLETED UNDER PENALTY OF PERJURY, AND TO THE BEST OF MY KNOWLEDGE, IS TRUE AND CORRECT

APPLICANT'S NAME (PRINTED OR SIGNATURE) Mary G. Fricke	DATE Aug 5, 1996

LOCAL AGENCY USE ONLY

THE STATE I.D. NUMBER IS COMPOSED OF THE FOUR NUMBERS BELOW

STATE I.D.#	COUNTY #	JURISDICTION #	FACILITY #	TANK #

PERMIT NUMBER	PERMIT APPROVED BY/DATE	PERMIT EXPIRATION DATE

THIS FORM MUST BE ACCOMPANIED BY A PERMIT APPLICATION - FORM A, UNLESS A CURRENT FORM A HAS BEEN FILED.

FILE THIS FORM WITH THE LOCAL AGENCY IMPLEMENTING THE UNDERGROUND STORAGE TANK REGULATIONS

STATE OF CALIFORNIA
STATE WATER RESOURCES CONTROL BOARD

UNDERGROUND STORAGE TANK PERMIT APPLICATION - FORM A

COMPLETE THIS FORM FOR EACH FACILITY/SITE

MARK ONLY ONE ITEM
- [ ] 1 NEW PERMIT
- [ ] 2 INTERIM PERMIT
- [ ] 3 RENEWAL PERMIT
- [ ] 4 AMENDED PERMIT
- [ ] 5 CHANGE OF INFORMATION
- [ ] 6 TEMPORARY SITE CLOSURE
- [x] 7 PERMANENTLY CLOSED SITE

I. FACILITY/SITE INFORMATION & ADDRESS - (MUST BE COMPLETED)

DBA OR FACILITY NAME: W.A. Thompson Dist Co of Barstow	NAME OF OPERATOR: same	
ADDRESS: 25538 West Main Street	NEAREST CROSS STREET: Lenwood Road.	PARCEL #, OPTIONAL
CITY NAME: Barstow	STATE: CA / ZIP CODE: 92312	SITE PHONE # WITH AREA CODE: 619 253-2311

✓ BOX TO INDICATE: [x] CORPORATION [ ] INDIVIDUAL [ ] PARTNERSHIP [ ] LOCAL-AGENCY DISTRICTS * [ ] COUNTY-AGENCY * [ ] STATE-AGENCY * [ ] FEDERAL AGENCY *

* If owner of UST is a public agency, complete the following: name of Supervisor of division, section, or office which operates the UST _____

TYPE OF BUSINESS: [ ] 1 GAS STATION [ ] 2 DISTRIBUTOR [ ] 3 FARM [ ] 4 PROCESSOR [x] 5 OTHER	[ ] ✓ IF INDIAN RESERVATION OR TRUST LANDS / # OF TANKS AT SITE: 4	E. P. A. I. D. # (optional)

EMERGENCY CONTACT PERSON (PRIMARY)		EMERGENCY CONTACT PERSON (SECONDARY) - optional	
DAYS: NAME (LAST, FIRST): Trichell, Mary	PHONE # WITH AREA CODE: (805) 832-5101	DAYS: NAME (LAST, FIRST)	PHONE # WITH AREA CODE
NIGHTS: NAME (LAST, FIRST): Trichell, Mary	PHONE # WITH AREA CODE: (805) 871-0659	NIGHTS: NAME (LAST, FIRST)	PHONE # WITH AREA CODE

II. PROPERTY OWNER INFORMATION - (MUST BE COMPLETED)

NAME: W.A. Thompson Dist Co. of Barstow	CARE OF ADDRESS INFORMATION	
MAILING OR STREET ADDRESS: P.O. Box 40550	✓ box to indicate: [ ] INDIVIDUAL [ ] LOCAL-AGENCY [ ] STATE-AGENCY [x] CORPORATION [ ] PARTNERSHIP [ ] COUNTY-AGENCY [ ] FEDERAL AGENCY	
CITY NAME: Bakersfield	STATE: CA / ZIP CODE: 93314	PHONE # WITH AREA CODE: (805) 832-5160 (805) 832-5101

III. TANK OWNER INFORMATION - (MUST BE COMPLETED)

NAME OF OWNER: same as above	CARE OF ADDRESS INFORMATION	
MAILING OR STREET ADDRESS	✓ box to indicate: [ ] INDIVIDUAL [ ] LOCAL-AGENCY [ ] STATE AGENCY [ ] CORPORATION [ ] PARTNERSHIP [ ] COUNTY-AGENCY [ ] FEDERAL AGENCY	
CITY NAME	STATE / ZIP CODE	PHONE # WITH AREA CODE

IV. BOARD OF EQUALIZATION UST STORAGE FEE ACCOUNT NUMBER - Call (916) 322-9669 if questions arise.

TY (TX) HQ 44-006375

V. PETROLEUM UST FINANCIAL RESPONSIBILITY - (MUST BE COMPLETED) - IDENTIFY THE METHOD(S) USED

✓ box to indicate
- [x] 1 SELF-INSURED
- [ ] 2 GUARANTEE
- [ ] 3 INSURANCE
- [ ] 4 SURETY BOND
- [ ] 5 LETTER OF CREDIT
- [ ] 6 EXEMPTION
- [ ] 99 OTHER _____

VI. LEGAL NOTIFICATION AND BILLING ADDRESS

Legal notification and billing will be sent to the tank owner unless box I or II is checked.

CHECK ONE BOX INDICATING WHICH ABOVE ADDRESS SHOULD BE USED FOR LEGAL NOTIFICATIONS AND BILLING: I. [ ] II. [x] III. [ ]

THIS FORM HAS BEEN COMPLETED UNDER PENALTY OF PERJURY, AND TO THE BEST OF MY KNOWLEDGE, IS TRUE AND CORRECT

OWNER'S NAME (PRINTED & SIGNED): Mary G. Trichell / Mary G. Trichell	OWNER'S TITLE: president	DATE MONTH/DAY/YEAR: 8/13/96

LOCAL AGENCY USE ONLY

COUNTY #	JURISDICTION #	FACILITY #
LOCATION CODE - OPTIONAL	CENSUS TRACT # - OPTIONAL	SUPVISOR - DISTRICT CODE - OPTIONAL

THIS FORM MUST BE ACCOMPANIED BY AT LEAST (1) OR MORE PERMIT APPLICATION - FORM B, UNLESS THIS IS A CHANGE OF SITE INFORMATION ONLY.
OWNER MUST FILE THIS FORM WITH THE LOCAL AGENCY IMPLEMENTING THE UNDERGROUND STORAGE TANK REGULATIONS

STATE OF CALIFORNIA
STATE WATER RESOURCES CONTROL BOARD

UNDERGROUND STORAGE TANK PERMIT APPLICATION - FORM B

COMPLETE A SEPARATE FORM FOR EACH TANK SYSTEM

MARK ONLY ONE ITEM
- [ ] 1 NEW PERMIT
- [ ] 2 INTERIM PERMIT
- [ ] 3 RENEWAL PERMIT
- [ ] 4 AMENDED PERMIT
- [ ] 5 CHANGE OF INFORMATION
- [ ] 6 TEMPORARY TANK CLOSURE
- [ ] 7 PERMANENTLY CLOSED ON SITE
- [x] 8 TANK REMOVED

DBA OR FACILITY NAME WHERE TANK IS INSTALLED: W.A. Thompson Dist Co of Barstow 25538 West Main St. Barstow

I. TANK DESCRIPTION

COMPLETE ALL ITEMS - SPECIFY IF UNKNOWN

A. OWNER'S TANK I.D. #: E950309 (A-4)

B. MANUFACTURED BY: Unknown

C. DATE INSTALLED (MO/DAY/YEAR): 1980(?)

D. TANK CAPACITY IN GALLONS: 6000 gal.

II. TANK CONTENTS

IF A-1 IS MARKED, COMPLETE ITEM C.

A.
- [x] 1 MOTOR VEHICLE FUEL
- [ ] 2 PETROLEUM
- [ ] 3 CHEMICAL PRODUCT
- [ ] 4 OIL
- [ ] 00 EMPTY
- [ ] 99 UNKNOWN

B.
- [x] 1 PRODUCT
- [ ] 2 WASTE

C.
- [ ] 1a REGULAR UNLEADED
- [ ] 1b PREMIUM UNLEADED
- [ ] 2 LEADED
- [x] 3 DIESEL
- [ ] 4 GASAHOL
- [ ] 5 JET FUEL
- [ ] 6 AVIATION GAS
- [ ] 7 METHANOL
- [ ] 99 OTHER (DESCRIBE IN ITEM D. BELOW)

D. IF (A.1) IS NOT MARKED, ENTER NAME OF SUBSTANCE STORED

C.A.S. #:

III. TANK CONSTRUCTION

MARK ONE ITEM ONLY IN BOXES A, B, AND C, AND ALL THAT APPLIES IN BOX D AND E

A. TYPE OF SYSTEM
- [ ] 1 DOUBLE WALL
- [x] 2 SINGLE WALL
- [ ] 3 SINGLE WALL WITH EXTERIOR LINER
- [ ] 4 SECONDARY CONTAINMENT (VAULTED TANK)
- [ ] 98 UNKNOWN
- [ ] 99 OTHER

B. TANK MATERIAL (Primary Tank)
- [x] 1 BARE STEEL
- [ ] 2 STAINLESS STEEL
- [ ] 3 FIBERGLASS
- [ ] 4 STEEL CLAD W/ FIBERGLASS REINFORCED PLASTIC
- [ ] 5 CONCRETE
- [ ] 6 POLYVINYL CHLORIDE
- [ ] 7 ALUMINUM
- [ ] 8 100% METHANOL COMPATIBLE WRAP
- [ ] 9 BRONZE
- [ ] 10 GALVANIZED STEEL
- [ ] 98 UNKNOWN
- [ ] 99 OTHER

C. INTERIOR LINING
- [ ] 1 RUBBER LINED
- [ ] 2 ALKYD LINING
- [ ] 3 EPOXY LINING
- [ ] 4 PHENOLIC LINING
- [ ] 5 GLASS LINING
- [ ] 6 UNLINED
- [ ] 98 UNKNOWN
- [ ] 99 OTHER unknown

IS LINING MATERIAL COMPATIBLE WITH 100% METHANOL? YES ___ NO ___

D. CORROSION PROTECTION
- [ ] 1 POLYETHYLENE WRAP
- [ ] 2 COATING
- [ ] 3 VINYL WRAP
- [ ] 4 FIBERGLASS REINFORCED PLASTIC
- [ ] 5 CATHODIC PROTECTION
- [ ] 01 NONE
- [ ] 98 UNKNOWN
- [ ] 99 OTHER unknown

E. SPILL AND OVERFILL: SPILL CONTAINMENT INSTALLED (YEAR) _____ OVERFILL PREVENTION EQUIPMENT INSTALLED (YEAR) _____

IV. PIPING INFORMATION

CIRCLE A IF ABOVE GROUND OR U IF UNDERGROUND, BOTH IF APPLICABLE

A. SYSTEM TYPE: A U 1 SUCTION; A U 2 PRESSURE; A U 3 GRAVITY; A U 99 OTHER

B. CONSTRUCTION: A U 1 SINGLE WALL; A U 2 DOUBLE WALL; A U 3 LINED TRENCH; A U 98 UNKNOWN; A U 99 OTHER

C. MATERIAL AND CORROSION PROTECTION: A U 1 BARE STEEL; A U 2 STAINLESS STEEL; A U 3 POLYVINYL CHLORIDE (PVC); A U 4 FIBERGLASS PIPE; A U 5 ALUMINUM; A U 6 CONCRETE; A U 7 STEEL W/ COATING; A U 8 100% METHANOL COMPATIBLE WRAP; A U 9 GALVANIZED STEEL; A U 10 CATHODIC PROTECTION; A U 98 UNKNOWN; A U 99 OTHER

D. LEAK DETECTION
- [ ] 1 AUTOMATIC LINE LEAK DETECTOR
- [ ] 2 LINE TIGHTNESS TESTING
- [ ] 3 INTERSTITIAL MONITORING
- [ ] 99 OTHER None

V. TANK LEAK DETECTION

- [ ] 1 VISUAL CHECK
- [ ] 2 INVENTORY RECONCILIATION
- [ ] 3 VADOSE MONITORING
- [ ] 4 AUTOMATIC TANK GAUGING
- [ ] 5 GROUND WATER MONITORING
- [x] 6 TANK TESTING
- [ ] 7 INTERSTITIAL MONITORING
- [ ] 01 NONE
- [ ] 98 UNKNOWN
- [ ] 99 OTHER

VI. TANK CLOSURE INFORMATION

1. ESTIMATED DATE LAST USED (MO/DAY/YR): August 2, 1996
2. ESTIMATED QUANTITY OF SUBSTANCE REMAINING: 0 GALLONS
3. WAS TANK FILLED WITH INERT MATERIAL? YES [ ] NO [x]

THIS FORM HAS BEEN COMPLETED UNDER PENALTY OF PERJURY, AND TO THE BEST OF MY KNOWLEDGE, IS TRUE AND CORRECT

APPLICANT'S NAME (PRINTED & SIGNATURE): Mary G. Trichell — Mary G. Trichell — DATE: 8/13/96

LOCAL AGENCY USE ONLY — THE STATE I.D. NUMBER IS COMPOSED OF THE FOUR NUMBERS BELOW

STATE I.D.#	COUNTY #	JURISDICTION #	FACILITY #	TANK #

PERMIT NUMBER	PERMIT APPROVED BY/DATE	PERMIT EXPIRATION DATE

THIS FORM MUST BE ACCOMPANIED BY A PERMIT APPLICATION - FORM A, UNLESS A CURRENT FORM A HAS BEEN FILED.
FILE THIS FORM WITH THE LOCAL AGENCY IMPLEMENTING THE UNDERGROUND STORAGE TANK REGULATIONS

STATE OF CALIFORNIA
STATE WATER RESOURCES CONTROL BOARD

UNDERGROUND STORAGE TANK PERMIT APPLICATION - FORM B

COMPLETE A SEPARATE FORM FOR EACH TANK SYSTEM

MARK ONLY ONE ITEM
- [ ] 1 NEW PERMIT
- [ ] 2 INTERIM PERMIT
- [ ] 3 RENEWAL PERMIT
- [ ] 4 AMENDED PERMIT
- [ ] 5 CHANGE OF INFORMATION
- [ ] 6 TEMPORARY TANK CLOSURE
- [ ] 7 PERMANENTLY CLOSED ON SITE
- [x] 8 TANK REMOVED

DBA OR FACILITY NAME WHERE TANK IS INSTALLED: W. A. Thompson Dist Co of Barstow 25538 West Main - Barstow

I. TANK DESCRIPTION

COMPLETE ALL ITEMS - SPECIFY IF UNKNOWN

A. OWNER'S TANK I.D. #: E950338 (#3)

B. MANUFACTURED BY: unknown

C. DATE INSTALLED (MO/DAY/YEAR): 1980 (?)

D. TANK CAPACITY IN GALLONS: 6000 gal

II. TANK CONTENTS

IF A-1 IS MARKED, COMPLETE ITEM C.

A.
- [x] 1 MOTOR VEHICLE FUEL
- [ ] 2 PETROLEUM
- [ ] 3 CHEMICAL PRODUCT
- [ ] 4 OIL
- [ ] 80 EMPTY
- [ ] 96 UNKNOWN

B.
- [x] 1 PRODUCT
- [ ] 2 WASTE

C.
- [ ] 1a REGULAR UNLEADED
- [ ] 1b PREMIUM UNLEADED
- [ ] 2 LEADED
- [x] 3 DIESEL
- [ ] 4 GASAHOL
- [ ] 5 JET FUEL
- [ ] 90 OTHER (DESCRIBE IN ITEM D. BELOW)
- [ ] 6 AVIATION GAS
- [ ] 7 METHANOL

D. IF (A.1) IS NOT MARKED, ENTER NAME OF SUBSTANCE STORED

C. A. S. #:

III. TANK CONSTRUCTION

MARK ONE ITEM ONLY IN BOXES A, B, AND C, AND ALL THAT APPLIES IN BOX D AND E

A. TYPE OF SYSTEM
- [ ] 1 DOUBLE WALL
- [x] 2 SINGLE WALL
- [ ] 3 SINGLE WALL WITH EXTERIOR LINER
- [ ] 4 SECONDARY CONTAINMENT (VAULTED TANK)
- [ ] 93 UNKNOWN
- [ ] 99 OTHER

B. TANK MATERIAL (Primary Tank)
- [x] 1 BARE STEEL
- [ ] 3 CONCRETE
- [ ] 9 BRONZE
- [ ] 2 STAINLESS STEEL
- [ ] 8 POLYVINYL CHLORIDE
- [ ] 10 GALVANIZED STEEL
- [ ] 5 FIBERGLASS
- [ ] 7 ALUMINUM
- [ ] 93 UNKNOWN
- [ ] 4 STEEL CLAD W/ FIBERGLASS REINFORCED PLASTIC
- [ ] 6 100% METHANOL COMPATIBLE WRAP
- [ ] 99 OTHER

C. INTERIOR LINING
- [ ] 1 RUBBER LINED
- [ ] 6 GLASS LINING
- [ ] 2 ALKYD LINING
- [ ] 8 UNLINED
- [ ] 3 EPOXY LINING
- [ ] 93 UNKNOWN
- [ ] 4 PHENOLIC LINING
- [ ] 99 OTHER unknown

IS LINING MATERIAL COMPATIBLE WITH 100% METHANOL? YES ___ NO ___

D. CORROSION PROTECTION
- [ ] 1 POLYETHYLENE WRAP
- [ ] 3 CATHODIC PROTECTION
- [ ] 2 COATING
- [ ] 81 NONE
- [ ] 3 VINYL WRAP
- [ ] 93 UNKNOWN
- [ ] 4 FIBERGLASS REINFORCED PLASTIC
- [ ] 99 OTHER unknown

E. SPILL AND OVERFILL — SPILL CONTAINMENT INSTALLED (YEAR) _____ OVERFILL PREVENTION EQUIPMENT INSTALLED (YEAR) _____

IV. PIPING INFORMATION

CIRCLE A IF ABOVE GROUND OR U IF UNDERGROUND, BOTH IF APPLICABLE

A. SYSTEM TYPE: A U (1) SUCTION; A U 2 PRESSURE; A U 3 GRAVITY; A U 99 OTHER

B. CONSTRUCTION: A U (1) SINGLE WALL; A U 2 DOUBLE WALL; A U 3 LINED TRENCH; A U 93 UNKNOWN; A U 99 OTHER

C. MATERIAL AND CORROSION PROTECTION: A U (1) BARE STEEL; A U 2 STAINLESS STEEL; A U 3 POLYVINYL CHLORIDE (PVC); A U 4 FIBERGLASS PIPE; A U 5 ALUMINUM; A U 6 CONCRETE; A U 7 STEEL W/ COATING; A U 8 100% METHANOL COMPATIBLE WRAP; A U 9 GALVANIZED STEEL; A U 10 CATHODIC PROTECTION; A U 93 UNKNOWN; A U 99 OTHER

D. LEAK DETECTION
- [ ] 1 AUTOMATIC LINE LEAK DETECTOR
- [ ] 2 LINE TIGHTNESS TESTING
- [ ] 3 INTERSTITIAL MONITORING
- [ ] 99 OTHER None

V. TANK LEAK DETECTION

- [ ] 1 VISUAL CHECK
- [x] 6 TANK TESTING
- [ ] 2 INVENTORY RECONCILIATION
- [ ] 7 INTERSTITIAL MONITORING
- [ ] 3 VADOSE MONITORING
- [ ] 81 NONE
- [ ] 4 AUTOMATIC TANK GAUGING
- [ ] 93 UNKNOWN
- [ ] 5 GROUND WATER MONITORING
- [ ] 99 OTHER

VI. TANK CLOSURE INFORMATION

1. ESTIMATED DATE LAST USED (MO/DAY/YR): August 2, 1996
2. ESTIMATED QUANTITY OF SUBSTANCE REMAINING: 0 GALLONS
3. WAS TANK FILLED WITH INERT MATERIAL? YES [ ] NO [x]

THIS FORM HAS BEEN COMPLETED UNDER PENALTY OF PERJURY, AND TO THE BEST OF MY KNOWLEDGE, IS TRUE AND CORRECT

APPLICANT'S NAME (PRINTED & SIGNATURE): Mary G. Trichell — Mary G. Trichell — DATE: 8/13/96

LOCAL AGENCY USE ONLY — THE STATE I.D. NUMBER IS COMPOSED OF THE FOUR NUMBERS BELOW

STATE I.D.#: COUNTY # ___ JURISDICTION # ___ FACILITY # ___ TANK # ___

PERMIT NUMBER | PERMIT APPROVED BY/DATE | PERMIT EXPIRATION DATE

THIS FORM MUST BE ACCOMPANIED BY A PERMIT APPLICATION - FORM A, UNLESS A CURRENT FORM A HAS BEEN FILED.
FILE THIS FORM WITH THE LOCAL AGENCY IMPLEMENTING THE UNDERGROUND STORAGE TANK REGULATIONS

STATE OF CALIFORNIA
STATE WATER RESOURCES CONTROL BOARD

UNDERGROUND STORAGE TANK PERMIT APPLICATION - FORM B

COMPLETE A SEPARATE FORM FOR EACH TANK SYSTEM.

MARK ONLY ONE ITEM
- [ ] 1 NEW PERMIT
- [ ] 2 INTERIM PERMIT
- [ ] 3 RENEWAL PERMIT
- [ ] 4 AMENDED PERMIT
- [ ] 5 CHANGE OF INFORMATION
- [ ] 6 TEMPORARY TANK CLOSURE
- [ ] 7 PERMANENTLY CLOSED ON SITE
- [x] 8 TANK REMOVED

DBA OR FACILITY NAME WHERE TANK IS INSTALLED: W.A. Thompson Dist. Co. of Barstow

I. TANK DESCRIPTION

COMPLETE ALL ITEMS - SPECIFY IF UNKNOWN 25538 West Main St - Barstow

A. OWNER'S TANK I.D. # none (#2)	B. MANUFACTURED BY: unknown
C. DATE INSTALLED (MO/DAY/YEAR) unknown 1970?	D. TANK CAPACITY IN GALLONS: 1000 gal

II. TANK CONTENTS

IF A-1 IS MARKED, COMPLETE ITEM C.

A.
- [x] 1 MOTOR VEHICLE FUEL
- [ ] 2 PETROLEUM
- [ ] 3 CHEMICAL PRODUCT
- [ ] 4 OIL
- [ ] 80 EMPTY
- [ ] 99 UNKNOWN

B.
- [x] 1 PRODUCT
- [ ] 2 WASTE

C.
- [ ] 10 REGULAR UNLEADED
- [ ] 10 PREMIUM UNLEADED
- [ ] 2 LEADED
- [ ] 3 DIESEL
- [ ] 4 GASAHOL
- [ ] 5 JET FUEL
- [ ] 6 AVIATION GAS
- [ ] 7 METHANOL
- [ ] 90 OTHER (DESCRIBE IN ITEM D. BELOW)

D. IF (A.1) IS NOT MARKED, ENTER NAME OF SUBSTANCE STORED gasoline C.A.S. #:

III. TANK CONSTRUCTION

MARK ONE ITEM ONLY IN BOXES A, B, AND C, AND ALL THAT APPLIES IN BOX D AND E

A. TYPE OF SYSTEM
- [ ] 1 DOUBLE WALL
- [x] 2 SINGLE WALL
- [ ] 3 SINGLE WALL WITH EXTERIOR LINER
- [ ] 4 SECONDARY CONTAINMENT (VAULTED TANK)
- [ ] 99 UNKNOWN
- [ ] 99 OTHER

B. TANK MATERIAL (Primary Tank)
- [x] 1 BARE STEEL
- [ ] 5 CONCRETE
- [ ] 9 GRAVEL
- [ ] 2 STAINLESS STEEL
- [ ] 8 POLYVINYL CHLORIDE
- [ ] 10 GALVANIZED STEEL
- [ ] 3 FIBERGLASS
- [ ] 7 ALUMINUM
- [ ] 99 UNKNOWN
- [ ] 4 STEEL CLAD W/ FIBERGLASS REINFORCED PLASTIC
- [ ] 6 100% METHANOL COMPATIBLE WRAP
- [ ] 99 OTHER

C. INTERIOR LINING
- [ ] 1 RUBBER LINED
- [ ] 6 GLASS LINING
- [ ] 2 ALKYD LINING
- [ ] 9 UNLINED
- [ ] 3 EPOXY LINING
- [ ] 99 UNKNOWN
- [ ] 4 PHENOLIC LINING
- [ ] 99 OTHER unknown

IS LINING MATERIAL COMPATIBLE WITH 100% METHANOL? YES ___ NO ___

D. CORROSION PROTECTION
- [ ] 1 POLYETHYLENE WRAP
- [ ] 3 CATHODIC PROTECTION
- [ ] 2 COATING
- [ ] 01 NONE
- [ ] 3 VINYL WRAP
- [ ] 99 UNKNOWN
- [ ] 4 FIBERGLASS REINFORCED PLASTIC
- [ ] 99 OTHER unknown

E. SPILL AND OVERFILL SPILL CONTAINMENT INSTALLED (YEAR) _____ OVERFILL PREVENTION EQUIPMENT INSTALLED (YEAR) _____

IV. PIPING INFORMATION

CIRCLE A IF ABOVE GROUND OR U IF UNDERGROUND, BOTH IF APPLICABLE none

A. SYSTEM TYPE: A U 1 SUCTION; A U 2 PRESSURE; A U 3 GRAVITY; A U 99 OTHER

B. CONSTRUCTION: A U 1 SINGLE WALL; A U 2 DOUBLE WALL; A U 3 LINED TRENCH; A U 99 UNKNOWN; A U 99 OTHER

C. MATERIAL AND CORROSION PROTECTION: A U 1 BARE STEEL; A U 2 STAINLESS STEEL; A U 8 POLYVINYL CHLORIDE (PVC); A U 4 FIBERGLASS PIPE; A U 5 ALUMINUM; A U 6 CONCRETE; A U 7 STEEL W/ COATING; A U 6 100% METHANOL COMPATIBLE WRAP; A U 9 GALVANIZED STEEL; A U 10 CATHODIC PROTECTION; A U 99 UNKNOWN; A U 99 OTHER

D. LEAK DETECTION
- [ ] 1 AUTOMATIC LINE LEAK DETECTOR
- [ ] 2 LINE TIGHTNESS TESTING
- [ ] 3 INTERSTITIAL MONITORING
- [ ] 99 OTHER

V. TANK LEAK DETECTION

- [ ] 1 VISUAL CHECK
- [ ] 6 TANK TESTING
- [ ] 2 INVENTORY RECONCILIATION
- [ ] 7 INTERSTITIAL MONITORING
- [ ] 3 VADOSE LOCATIONS
- [ ] 01 NONE
- [ ] 4 AUTOMATIC TANK GAUGING
- [ ] 99 UNKNOWN
- [ ] 5 GROUND WATER MONITORING
- [ ] 99 OTHER

VI. TANK CLOSURE INFORMATION

1. ESTIMATED DATE LAST USED (MO/DAY/YR) 1980	2. ESTIMATED QUANTITY OF SUBSTANCE REMAINING _____ GALLONS	3. WAS TANK FILLED WITH INERT MATERIAL? YES [ ] NO [ ]

THIS FORM HAS BEEN COMPLETED UNDER PENALTY OF PERJURY, AND TO THE BEST OF MY KNOWLEDGE, IS TRUE AND CORRECT

APPLICANT'S NAME (PRINTED & SIGNATURE)	DATE
Mary G. Trichell Mary G. Trichell	8/13/96

LOCAL AGENCY USE ONLY THE STATE I.D. NUMBER IS COMPOSED OF THE FOUR NUMBERS BELOW

STATE I.D.#	COUNTY #	JURISDICTION #	FACILITY #	TANK #

PERMIT NUMBER	PERMIT APPROVED BY/DATE	PERMIT EXPIRATION DATE

THIS FORM MUST BE ACCOMPANIED BY A PERMIT APPLICATION - FORM A, UNLESS A CURRENT FORM A HAS BEEN FILED.
FILE THIS FORM WITH THE LOCAL AGENCY IMPLEMENTING THE UNDERGROUND STORAGE TANK REGULATIONS

STATE OF CALIFORNIA
STATE WATER RESOURCES CONTROL BOARD

UNDERGROUND STORAGE TANK PERMIT APPLICATION - FORM B

COMPLETE A SEPARATE FORM FOR EACH TANK SYSTEM.

MARK ONLY ONE ITEM
- [ ] 1 NEW PERMIT
- [ ] 2 INTERIM PERMIT
- [ ] 3 RENEWAL PERMIT
- [ ] 4 AMENDED PERMIT
- [ ] 5 CHANGE OF INFORMATION
- [ ] 6 TEMPORARY TANK CLOSURE
- [ ] 7 PERMANENTLY CLOSED ON SITE
- [X] 8 TANK REMOVED

DBA OR FACILITY NAME WHERE TANK IS INSTALLED: W.A. Thompson Dist. & Barstow

I. TANK DESCRIPTION

COMPLETE ALL ITEMS - SPECIFY IF UNKNOWN 25538 West Main St - Barstow

A. OWNER'S TANK I.D. #: none (#1)

B. MANUFACTURED BY: unknown

C. DATE INSTALLED (MO/DAY/YEAR): unknown - 1970(?)

D. TANK CAPACITY IN GALLONS: 1000 gal.

II. TANK CONTENTS

IF A-1 IS MARKED, COMPLETE ITEM C.

A.
- [X] 1 MOTOR VEHICLE FUEL
- [ ] 2 PETROLEUM
- [ ] 3 CHEMICAL PRODUCT
- [ ] 4 OIL
- [ ] 80 EMPTY
- [ ] 94 UNKNOWN

B.
- [X] 1 PRODUCT
- [ ] 2 WASTE

C.
- [ ] 1a REGULAR UNLEADED
- [ ] 1b PREMIUM UNLEADED
- [ ] 2 LEADED
- [X] 3 DIESEL
- [ ] 4 GASAHOL
- [ ] 5 JET FUEL
- [ ] 6 AVIATION GAS
- [ ] 7 METHANOL
- [ ] 99 OTHER (DESCRIBE IN ITEM D. BELOW)

D. IF (A.1) IS NOT MARKED, ENTER NAME OF SUBSTANCE STORED

C.A.S. #:

III. TANK CONSTRUCTION

MARK ONE ITEM ONLY IN BOXES A, B, AND C, AND ALL THAT APPLIES IN BOX D AND E

A. TYPE OF SYSTEM
- [ ] 1 DOUBLE WALL
- [X] 2 SINGLE WALL
- [ ] 3 SINGLE WALL WITH EXTERIOR LINER
- [ ] 4 SECONDARY CONTAINMENT (VAULTED TANK)
- [ ] 93 UNKNOWN
- [ ] 99 OTHER

B. TANK MATERIAL (Primary Tank)
- [X] 1 BARE STEEL
- [ ] 2 STAINLESS STEEL
- [ ] 3 FIBERGLASS
- [ ] 4 STEEL CLAD W/ FIBERGLASS REINFORCED PLASTIC
- [ ] 5 CONCRETE
- [ ] 6 POLYVINYL CHLORIDE
- [ ] 7 ALUMINUM
- [ ] 8 100% METHANOL COMPATIBLE W/FRP
- [ ] 9 BRONZE
- [ ] 10 GALVANIZED STEEL
- [ ] 93 UNKNOWN
- [ ] 99 OTHER

C. INTERIOR LINING
- [ ] 1 RUBBER LINED
- [ ] 2 ALKYD LINING
- [ ] 3 EPOXY LINING
- [ ] 4 PHENOLIC LINING
- [ ] 5 GLASS LINING
- [ ] 6 UNLINED
- [ ] 93 UNKNOWN
- [ ] 99 OTHER unknown

IS LINING MATERIAL COMPATIBLE WITH 100% METHANOL? YES ___ NO ___

D. CORROSION PROTECTION
- [ ] 1 POLYETHYLENE WRAP
- [ ] 2 COATING
- [ ] 3 VINYL WRAP
- [ ] 4 FIBERGLASS REINFORCED PLASTIC
- [ ] 5 CATHODIC PROTECTION
- [ ] 91 NONE
- [ ] 93 UNKNOWN
- [ ] 99 OTHER unknown

E. SPILL AND OVERFILL — SPILL CONTAINMENT INSTALLED (YEAR) _____ OVERFILL PREVENTION EQUIPMENT INSTALLED (YEAR) _____

IV. PIPING INFORMATION

CIRCLE A IF ABOVE GROUND OR U IF UNDERGROUND, BOTH IF APPLICABLE none

A. SYSTEM TYPE: A U 1 SUCTION; A U 2 PRESSURE; A U 3 GRAVITY; A U 99 OTHER

B. CONSTRUCTION: A U 1 SINGLE WALL; A U 2 DOUBLE WALL; A U 3 LINED TRENCH; A U 93 UNKNOWN; A U 99 OTHER

C. MATERIAL AND CORROSION PROTECTION: A U 1 BARE STEEL; A U 2 STAINLESS STEEL; A U 3 POLYVINYL CHLORIDE (PVC); A U 4 FIBERGLASS PIPE; A U 5 ALUMINUM; A U 6 CONCRETE; A U 7 STEEL W/ COATING; A U 8 100% METHANOL COMPATIBLE W/FRP; A U 9 GALVANIZED STEEL; A U 10 CATHODIC PROTECTION; A U 93 UNKNOWN; A U 99 OTHER

D. LEAK DETECTION
- [ ] 1 AUTOMATIC LINE LEAK DETECTOR
- [ ] 2 LINE TIGHTNESS TESTING
- [ ] 3 INTERSTITIAL MONITORING
- [ ] 99 OTHER

V. TANK LEAK DETECTION

- [ ] 1 VISUAL CHECK
- [ ] 2 INVENTORY RECONCILIATION
- [ ] 3 VADOSE LOCATIONS
- [ ] 4 AUTOMATIC TANK GAUGING
- [ ] 5 GROUND WATER MONITORING
- [ ] 6 TANK TESTING
- [ ] 7 INTERSTITIAL MONITORING
- [ ] 91 NONE
- [ ] 93 UNKNOWN
- [ ] 99 OTHER

VI. TANK CLOSURE INFORMATION

1. ESTIMATED DATE LAST USED (MO/DAY/YR): 1980
2. ESTIMATED QUANTITY OF SUBSTANCE REMAINING _____ GALLONS
3. WAS TANK FILLED WITH INERT MATERIAL? YES [ ] NO [ ]

THIS FORM HAS BEEN COMPLETED UNDER PENALTY OF PERJURY, AND TO THE BEST OF MY KNOWLEDGE, IS TRUE AND CORRECT

APPLICANT'S NAME (PRINTED & SIGNATURE): Mary G. Trichell — Mary G. Trichell

DATE: 8/13/96

LOCAL AGENCY USE ONLY

THE STATE I.D. NUMBER IS COMPOSED OF THE FOUR NUMBERS BELOW

STATE I.D.#	COUNTY #	JURISDICTION #	FACILITY #	TANK #

PERMIT NUMBER	PERMIT APPROVED BY/DATE	PERMIT EXPIRATION DATE

THIS FORM MUST BE ACCOMPANIED BY A PERMIT APPLICATION - FORM A, UNLESS A CURRENT FORM A HAS BEEN FILED.
FILE THIS FORM WITH THE LOCAL AGENCY IMPLEMENTING THE UNDERGROUND STORAGE TANK REGULATIONS

County S. Bernardino Environmental Public Works Agency
DEPARTMENT OF ENVIRONMENTAL HEALTH SERVICES

UNDERGROUND STORAGE TANK INSPECTION FORM

FACILITY NAME W A THOMPSON DISTRIB CONTACT PERSON Mike Mon[illegible]

SITUS ADDRESS 25538 W MAIN BARSTOW CA OTHERS PRESENT

MAILING ADDRESS 5101 DISTRICT BLVD BAKERSFIELD 93313 PHONE NUMBER (661) 253-2958

LEAK DETECTION/MONITORING METHOD ANNUAL PRECISION TEST / DAILY [illegible] NUMBER OF TANKS 2

ALL VIOLATIONS ARE INDICATED BY A CHECKED BOX AND MUST BE CORRECTED IMMEDIATELY, UNLESS NOTED OTHERWISE.

Violation		GENERAL REQUIREMENTS (All Tanks)	Sweeps
	1.	TANK/HANDLER PERMITS CURRENT?	1
	2.	VISUAL SIGNS OF LEAKAGE? (FILL BOX/TURBINE/DISPENSERS)	
	3.	PRODUCT CHANGES? (TANK COMPATABILITY/ BUSINESS PLAN)?	3
	4.	CORROSION PROTEC./MAINT. CERT. AVAILABLE?	
	5.	PRECISION TEST RECORDS AVAILABLE?	13
	6.	FUEL DISPENSERS CALIBRATED? (EVERY 6 MONTHS)	
	7.	NOTIFICATION PROCEDURE SIGNS POSTED?	25
	8.	BUSINESS PLAN SUBMITTED/APPROVED/CURRENT?	
		TANKS INSTALLED PRIOR TO 1/1/84	
	9.	MONITORING PROPOSAL SUBMITTED AND APPROVED?	9
	10.	QTLY. REPORTS SUBMITTED AND AVAILABLE? ANNUAL	
	11.	INVENTORY REC. RECORDS COMPLETE/TAKEN DAILY/ AVAILABLE?	15
	12.	INVENTORY RECORDS CORRECTLY RECONCILED?	21
	13.	PRODUCT LOSS EXCEEDS LIMITS?	27
	14.	DIPSTICK IN GOOD CONDITION? INDICATOR PASTE USED?	23

Violation		TANKS INSTALLED AFTER 1/1/84	Sweeps
	15.	TANK AND PIPING ANNULAR SPACE MONITORED?	
	16.	ELECTRONIC INVENTORY PRINTOUTS AVAILABLE?	
	17.	AUDIBLE/VISUAL ALARMS OPERATIONAL?	11
	18.	IN ALARM? PIPELINE LEAK DETECTORS PRESENT/OPERATIONAL?	
	19.	MON. FREQ. APPROPRIATE? ANNUAL MAINT. CERT. AVAILABLE?	
	20.	LEAK DETECTION MODE RUN?	
		MONITORING WELLS	
	21.	MON. WELLS PROPERLY SEALED/LIDS LABELED?	17
	22.	WATER SAMPLE ANALYSIS AVAIL. /OR CONT. ELEC. MON. FUNCTIONAL?	29
	23.	VADOSE WELLS-PROBES PRESENT? 6 MO. MAINT. CERT. AVAILABLE?	
		WASTE TANKS ONLY	
	24.	CONTENTS VERIFIED? MANIFESTS AVAILABLE?	
	25.	MEASUREMENTS TAKEN AT BEGINNING AND END OF WORKDAY?	

REINSPECTION

UPDATE LEAK DETECTION PLAN IN THE MAIL

[illegible] PUMPS

NO VIOLATIONS NOTED

MONITORING PROPOSAL REVIEWED ~~[illegible]~~ 2/4/92

Inspector [signature] Received By Date / /

HAZARDOUS MATERIALS FIELD SERVICES — 385 North Arrowhead Avenue, San Bernardino, CA 92415-0160 — (714) 387-3080

08-17941-631 Rev. 10/89

W.A. THOMPSON, INC.

P. O. Box 666
A&B 25538 W. Main St.
Barstow, CA 92311
(619) 253-2958

LEAK DETECTION PLAN

C.
1. TWO SIX THOUSAND GALLONS TANKS INSTALLED 1980 - ¼ INCH PLATE SINGLE WALLED CARBON STEEL - SUCTION.
2. STOCK INVENTORY (NONE)
3. DIESEL
4. N.A.
5. REPAIRED # 2 SUCTION PUMP

D.
1. STATIC 88 FEET TO 112 FEET
2. GOOD - NORTH - FLOW IS WEST TO EAST
3. 3 WELLS ON AGATE AND CEDAR NORTH OF OUR FACILITY
4. UNKNOWN SANDY LOAM

F.
1. VISUAL AND STICK INVENTORY
2. NONE
3. NONE
4. DAILY - STICK INVENTORY
5. YEARLY - EARTH SCIENCE TECHNOLOGY
6. DAILY - STICK INVENTORY
7. ANNUALLY
8. N.A.
9. MIKE MONEY
10. CALL E.P.A. AND FIRE DEPT. AND DEPT. OF ENVIRONMENTAL HEALTH SERVICE"S
11. N.A.
12. IN COMPLIANCE

EARTH SCIENCE TECHNOLOGY

TEST CERTIFICATE

TANK OWNER: W.A. Thompson

CONTACT PERSON: Mike Money

ADDRESS: P.O. Box 666

CITY, STATE: Barstow, California 92311

TELEPHONE: 619/253-2311

TANK ADDRESS: 25538 W. Main Street

CITY, STATE: Lenwood, California

TEST METHOD: Horner EZY-Chek

TEST DATE: November 26, 1991

TANK	CAPACITY	PRODUCT	PASS/FAIL	TEST RESULTS
1	6,000	Diesel	Pass	-.00174
2	6,000	Diesel	Pass	-.0027

REMARKS: This is to certify that the above tanks and their associated piping system was certified product tight and meets the criteria established by the N.F.P.A. Pamphlet 329.

APPROVAL: [signature] LICENSE #: 92-1036

9648 NINTH STREET, SUITE 5, HESPERIA, CALIFORNIA 92345 ☐ 619-949-4638

W.A. THOMPSON, INC.

P. O. Box 666
25538 W. Main St.
Barstow, CA 92311
(619) 253-2958

March 3, 1988

Mr. Herman McKethan
Dept. of Environmental Heath Services
385 No. Arrowhead Ave.
San Bernardino, CA 92415-0160

Dear Mr. McKethan:

Enclosed is the information you requested in our telephone conversation. There is also a check for $55.00 to add the 1000 gallon tank in question to our existing permit. As soon as this tank is added to the permit we will commence closing.

If we need any further permits of you would like any more information, please let me know. Thank you for your help in this matter.

Sincerely,

Tom Wattonville

Enclosure

Paid for all
removals in
advance
pm

ENVIRONMENTAL HEALTH SERVICES

☒ 385 North Arrowhead Avenue • San Bernardino, CA 92415-0160 • (714) 387-4646
☐ 320 East "D" Street • Ontario, CA 91764 • (714) 391-7570
☐ 15505 Civic Drive • Victorville, CA 92392 • (619) 243-8141
☐
PLEASE REPLY TO ADDRESS CHECKED

COUNTY OF SAN BERNARDINO
ENVIRONMENTAL
PUBLIC WORKS AGENCY

RICHARD L. ROBERTS, R.S., M.P.H.
Director

Also serving the cities of:
Adelanto, Barstow, Big Bear Lake, Chino, Colton, Fontana, Grand Terrace, Loma Linda, Montclair, Needles, Ontario, Rancho Cucamonga, Redlands, Rialto, San Bernardino, Upland, Victorville

May 20, 1987

W.A. Thompson, Inc.
P.O. Box 666
Barstow, Ca. 92311

Attn: Tom Wattonville

SUBJECT: CLOSE IN PLACE 1000 GALLON

We have reviewed the results of the soil analysis and conclude that no threat exists to the public's health and safety by closing this tank in place.

Closure in place of the 1000 gallon tank shall comply with the following:

1. A permit must be obtained from this Department for the closure.
2. All residual liquid, solids or sludges shall be removed.
3. All piping associated with the tank shall be emptied of all contents and capped..
4. The underground tank shall be completely filled with an inert solid.
5. Notice shall be placed in the deed to the property. The notice shall describe the exact verticle and aerial location of the closed underground storage tank, the hazardous substance it contained and the closure method. A copy of the amended deed must be sent to this Department.
6. Written permission for the closure must be obtained from the local fire agency prior to the filling of the tank.

If you have any questions, please call at (714) 387-4629.

RICHARD L. ROBERTS R.S., MPH
Director

Betti MacGregor

BETTI MACGREGOR
Environmental Health Technician III

RLR:BM:gd

№

County of San Ber no
DEPARTMENT OF ENVIRONMENTA. HEAL.H SERVICES
385 N. Arrowhead Ave., San Bernardino, CA 92415 • (714) 383-1856

JOB CARD 041487-03

CONSTRUCTION AND/OR ABANDONMENT OF UNDERGROUND STORAGE FACILITY

POST THIS CARD AT JOB SITE

ite Address: 25538 W. Main St.
Barstow, C. 92311

ontractor:

ddress/Phone #: 619 / 253-2958

	Inspection Record	Approved By	Date
Inspection	Excavation Clean, Approved Slope		
	Liner in Place, Tight Seams		
	Bedding Materials/Depth		
	Holiday Test, Tanks Set		
	Additional Requirements:		
	Do Not Backfill Until Above Approved		
Inspection	Tank Air Test 5 PSI/30 Minutes		
	Product Lines 75 PSI/30 Minutes		
	Leak Detectors Installed		
	Product line Containment		
	Metal Piping Wrapped		
	Additional Requirements:		
Final	Approved Fill Boxes		
	Concrete or AC Paving 12" Beyond Excavation		
	Leak Detectors Tested, Monitors Installed		
	Lockable Fluid-Tight Access for Monitoring Points		
	Operating Permit Applied for:		
	Additional Requirements:		
	Do Not Place In-Service Until Approved		
Abandonment	Tank Removed		
	Soil Samples Taken By:		
	Test Boring By:		
	Additional Test Requirements:		
	Final — Approved for Backfill		

dditional Requirements by Local Fire Authority:

al Approved by Local Fire Authority:

me: Title: Date:

FAILURE TO PROTECT AND MAINTAIN THIS CARD MAY RESULT IN JOB DELAY
PRESERVE THIS RECORD OF INSPECTIONS.

FOR INSPECTION CALL 48 HOURS IN ADVANCE AT (714) 383-1856

6867-631

HW

PLEASE PRINT

ental Health Services
CA 92415-0160

GROUND STORAGE TANK

DATE: 3/10/87

619-253-2958
Phone #

OW, CA 92311

CA 92311
State Zip Code

619-256-5526
Phone #

A 92311
State Zip Code

619-253-2958
Phone #

A 92311
State Zip Code

ents	U.L. Number
ESEL	-
GULAR	
LEADED	

ter Sewer Agency:

nks used for the storage of any hazardous
n if all contents have been removed.
waste, accompanied by a state hazardous
age and disposal facility (TSDF); or if
nifested and hauled to a licensed TSDF,

t non-rinsed tanks contact the State of
e Control at (213)620-2380.

OFFICE USE ONLY

e: 4/14/87
unt: 222
ck #: 2862
eived By: 90
NO. 041487-03
#685

County San Bernardino — Environmental Public Works Agency
DEPARTMENT OF ENVIRONMENTAL HEALTH SERVICES
HAZARDOUS WASTE SECTION

TIME:

INSPECTOR:

SUPPLEMENTAL GENERATOR INSPECTION REPORT

FACILITY NAME: W.H. Thompson - Beer/wine distributing

FACILITY LOCATION: 25538 W Main Street Barstow

telephone # 619/253-2311 or 2958

re: abandoned Tank. Premises closed due as per Mr Jones Barstow Fire Dept.

observation - I observed an abandoned partially excavated underground storage tank adjacent to an abandoned gasoline pump at the above establishment

action taken - pictures taken this date 2/14/88. Premises unoccupied at the time of this joint inspection I will perform a permit investigation and attempt to initiate tank abandonment procedures.

phone #
619/253-2311
2958

2/25/88 Thomas Wattonville
permit # 685 Closure in place

Inspector

2/14/88
Date

15-17189-631

12/29/87

Talked to Mr Charles Haberkern about WA Thompson Distributing co in Barstow

I told him that because more than 6 months had passed he would need a new permit for the closure - (one in place and two to be removed)

We also need written permission to close in place from Barstow Fire Dept and the notice in the deed

Hernan
what permit
does this add on
to? Size? etc
Pat

W.A. THOMPSON, INC.

P. O. Box 666
25538 W. Main St.
Barstow, CA 92311
(619) 253-2958

March 3, 1988

Mr. Herman McKethan
Dept. of Environmental Heath Services
385 No. Arrowhead Ave.
San Bernardino, CA 92415-0160

Dear Mr. McKethan:

Enclosed is the permit from the Barstow Fire Dept. to close the tank in place. I would like to schedule Monday April 11, 1988 to do the closing. Please let me know if you require any additional material added to the slurry than that listed in the enclosed permit.

Thank you for your help and patience with this matter.

Sincerely,

Tom Wattonville

Enclosure

BARSTOW FIRE DISTRICT

FIRE PREVENTION BUREAU

Barstow, California

PERMIT

B-2
(Occupancy Classification)

March21, 1988
(Date)

TO WHOM IT MAY CONCERN:

By virtue of the provisions of the Uniform Fire Code of the Barstow Fire District, W.A. Thompson, Inc.
(Name of Concern)

25538 W. Main St. Barstow (Address) conducting a Wholesale Beverage Sales (Business)

having made application in due form, and as the conditions, surroundings, and arrangements are, in my opinion, such that the intent of the Regulations can be observed, authority is hereby given and this PERMIT is GRANTED for

Closing of underground storage tank in place.
Under provisions of 1985 uniform fire code &
current regulations of Environmental Health Services.

This PERMIT is issued and accepted on condition that all Regulations now adopted, or that may hereafter be adopted, shall be complied with.

Tank to be filled with one-sack cement slurry mix.

This permit does not take the place of any License required by law and is not transferable. Any change in the use or occupancy of premises shall require a new permit.

Robert F. McWilliams FC
(Fire Prevention Bureau)

This Permit Must At All Times Be Kept Posted On The Premises Mentioned Above

ENVIRONMENTAL HEALTH SERVICES

COUNTY OF SAN BERNARDINO
ENVIRONMENTAL
PUBLIC WORKS AGENCY

☒ 385 North Arrowhead Avenue • San Bernardino, CA 92415-0160 • (714) 387-4646
☐ 320 East "D" Street • Ontario, CA 91764 • (714) 391-7570
☐ 15505 Civic Drive • Victorville, CA 92392 • (619) 243-8141
☐
PLEASE REPLY TO ADDRESS CHECKED

RICHARD L. ROBERTS, R.S., M.P.H.
Director

Also serving the cities of:
Adelanto, Barstow, Big Bear Lake, Chino, Colton, Fontana, Grand Terrace, Loma Linda, Montclair, Needles, Ontario, Rancho Cucamonga, Redlands, Rialto, San Bernardino, Upland, Victorville

May 20, 1987

W.A. Thompson, Inc.
P.O. Box 666
Barstow, Ca. 92311

Attn: Tom Wattonville

SUBJECT: CLOSE IN PLACE 1000 GALLON

We have reviewed the results of the soil analysis and conclude that no threat exists to the public's health and safety by closing this tank in place.

Closure in place of the 1000 gallon tank shall comply with the following:

1. A permit must be obtained from this Department for the closure.
2. All residual liquid, solids or sludges shall be removed.
3. All piping associated with the tank shall be emptied of all contents and capped..
4. The underground tank shall be completely filled with an inert solid.
5. Notice shall be placed in the deed to the property. The notice shall describe the exact verticle and aerial location of the closed underground storage tank, the hazardous substance it contained and the closure method. A copy of the amended deed must be sent to this Department.
6. Written permission for the closure must be obtained from the local fire agency prior to the filling of the tank.

If you have any questions, please call at (714) 387-4629.

RICHARD L. ROBERTS R.S., MPH
Director

Betti MacGregor

BETTI MACGREGOR
Environmental Health Technician III

RLR:BM:gd

C·H·J· INCORPORATED

P. O. Box 231 • 1355 E. Cooley Dr., Colton, Calif. 92324 • Phone (714) 824-7210

May 14, 1987

W.A. Thompson Distributing
P.O. Box 666
Barstow, California 92311

Job No. 87408-7

Attention: Mr. Tom Wattonville

Subject: Hydrocarbon Analysis on a Soil
Sample from 25538 W. Main Street
Lenwood Area
San Bernardino County, California

Gentlemen:

Attached herewith are the results of the hydrocarbon analysis performed on a sample of soil taken from the tank removal area. Samples were run by EPA method 418.1, modified. The samples were secured by a representative of this firm on April 23, 1987.

We trust this information is as requested. Should questions arise, please feel free to contact this firm at your convenience.

REGISTERED PROFESSIONAL ENGINEER
ROBERT JAMES JOHNSON
No. 27060
3-31-89
CIVIL
STATE OF CALIFORNIA

Respectfully submitted,
C.H.J. INCORPORATED

John E. Dalgity, Field Director

Robert J. Johnson, R.C.E. 27060
Vice President

SM:jm

Enclosure: Test Data Summary Sheet

Distribution: W.A. Thompson Distributing (4)

Enclosure

C·H·J·

Job No. 87408-7

TEST DATA SUMMARY

Sample No.	Location	Sample Depth	Hydrocarbon (ppm)
1	Tank No. 1	10 ft.	140 ug/g
2	Tank No. 2	10 ft.	10 ug/g
3	Tank No. 2	11 ft.	10 ug/g

SHIPPING DOCUMENT AND BILL OF LADING

ANCON TRANSPORTATION CO.

1022 EUBANK AVENUE
WILMINGTON, CALIFORNIA 90744
(213) 518-0900 • 775-3309

NO. 29786

EPA JOB NO. CAC000007906

SHIPPER W.A. THOMSON DIST.
ADDRESS 25538 WEST MAIN ST.
CITY BARSTOW CA.

CONSIGNEE ANCON ENV. SERV.
ADDRESS 1022 EUBANK AVE
CITY WIL. CA 90744

NO. PKGS.	KIND OF PACKAGE, DESCRIPTION OF ARTICLES, SPECIAL MARKS AND EXCEPTIONS	WEIGHT	PURCHASE ORDER	BILL OF LADING
	PUMPED LOAD OF	1200 GAL.		
	WATER			

Subject to Section 7 of conditions of applicable bill of lading. If this shipment is to be delivered to the consignee without recourse on the consignor, the consignor shall sign the following statement:
The carrier shall not make delivery of this shipment without payment of freight and all other lawful charges.

(Signature of Consignor)

If charges are to be prepaid, write or stamp here. "To Be Prepaid."

C.O.D.

SIGNATURE OF DELIVERING DRIVER
BY

EQPT. NO. DATE 4-23-87

ABOVE MERCHANDISE RECEIVED IN GOOD ORDER AND CONDITION EXCEPT AS NOTED
BY
FOR

DO NOT WRITE BELOW THIS LINE — FOR OFFICE USE ONLY

29786

SUBJECT TO THE TERMS AND CONDITIONS OF THE UNIFORM STRAIGHT BILL OF LADING

2. CONSIGNEE DELIVERY RECORD

W. A. Thompson, Incorporated

BARSTOW, CALIFORNIA 92311-0666
25538 W. MAIN STREET
P.O. BOX 666
TEL.: 253-2311

April 30, 1986

Dear Ron,

Here are the inventory reconcilation reports you requested. If you need any additional information I will be happy to provide it for you.

Sincerely,

Tom Wattonville
General Manager

Closure policy

	P	2648		106	2542	2607	+65
	D	3449		56	3393	3386	-7
1/9/86	UL	860		40	820	807	-13
	P	2607		103	2504	2443	-61
	D	3386					
	UL						
	P						
	D						
	UL						
	P						
	D						
	UL						
	P						
	D						
	UL						
	P						
	D						
	UL						
	P						
	D						
	UL						
	P						
	D						
	UL						
	P						
	D						

1/13/	[illegible]	2443		21	2414	2433	+19
	D	3386		24	3362	3345	-17
1/14/86	UL	709		24	685	647	-38
	P	2433		45	2388	2361	-27
	D	3345		82	3263	3263	—
1/15/86	UL	647	376	45	978	964	-14
	P	2361		20	2341	2341	—
	D	3263		36	3227	3243	+16
1/16/86	UL	938		21	917	918	+1
	P	2341		15	2326	2330	+4
	D	3243		142	3101	3161	-50
1/17/86	UL	918		36	882	840	-42
	P	2330		85	2245	2239	-6
	D	3058		48	3010	3058	+48
	UL						
	P						
	D						
	UL						
	P						
	D						
	UL						
	P						
	D						
	UL						
	P						
	D						

STICK READING			STICK READING			STICK READING	
EVENING	MORNING		EVENING	MORNING		EVENING	MORNING
515¼ GAL	515	1/7/86		41 in			51 3/4 in
44509.0 944 GAL	44509.0 931 gal	1/8 METER	93505.0 42 IN	93505.0 [illegible]	METER	47385.0 51 3/4 IN	47385.0 51 3/4 IN
860 GAL	44532.3 860 gal	1/10	41½"	93611.0 41½		51¾"	47395.0 51 3/4
807 GAL	[illegible] 807 gal	1/15	39½"	93714.0 39½		51"	47441.0 51
709 GAL	44710.3 708 3/4 GAL		39⅜"	93743.0 39 3/8		50 3/4	47475.1 50½
647 gal	44743.2 647		38½	93787.6 38½		49½	47557.0 49½
	44788.3 938 GAL		38¼	93845.8 38½		49¼	47593.1 49¼
914 gal	[illegible]		38⅛"	[illegible]		48¼"	[illegible]
840	44872 840		37½	93912.0 37½		47	47933.1 47

	P	2234		—	2234	2234	—
	D	2058		36	3022	3017	-5
1/21/86	UL	682	—	48	634	634	0
	P	2239		26	2213	2199	-14
	D	3017		28	2989	2976	-13
1/22/86	UL	634		51	583	581	-2
	P	2199		63	2136	2158	+22
	D	2976		45	2931	2935	+4
1/23/86	UL	581		45	536	540	+4
	P	2158		62	2096	2097	+1
	D	2935		73	2862	2853	-9
1/24/86	UL	540		78	462	458	-4
	P	2097	763	91	2769	2793	+24
	D	2853	910	58	3705	3695	-10
	UL						
	P						
	D						
	UL						
	P						
	D						
	UL						
	P						
	D						
	UL						
	P						
	D						

STICK READING			STICK READING		STICK READING	
EVENING	MORNING		EVENING	MORNING	EVENING	MORNING
44869.1	[illegible]	1/21	93907.0	[illegible]	47819.1	[illegible]
1-20-86 44948 682991 1-21-86	485 682 gal	1/22	93932.6 36 36½	[illegible] 6½	47847.2 46 45½	47[illegible]7.2 [illegible]
44996.7 34 1-22-86	45011.7 [illegible]	1/23	93995.5 36	93995.5 [illegible]	47892.0 45½	47[illegible]2.0 45½
45052.5 581 1-23-86	45052.6 580		91057.0 35¼	91057.0 35¼	47965.0 44½	47965.0 44½
45076.1 540 1-24-86	45096.1 540		91080.0 45¾	91080.0 45¾	47988.0 55¼	47988.0 55¼
	[illegible]	1/24		94171.0 [illegible]		48023.1 [illegible]

	S	3772		3	2720	2751	-31
	C	3695		54	3641	3613	+2
1/28/86	UL	371	630	19	982	965	-17
	P	2751		23	2728	2751	+23
	D	3613		62	3551	3550	-1
1/29/86	UL	957		64	893	878	-15
	P	2751		9	2742	2741	-1
	D	3551		35	3516	3509	-7
1/30/86	UL	878		18	860	840	-20
	P	2741		41	2700	2730	+30
	D	3509		56	3453	3468	+15
1/31/86	UL	840		58	782	695	-20
	P	2730		64	2666	2689	+23
	D	3468		35	3433	3427	-6
	UL						
	P						
	D						
	UL						
	P						
	D					-81	
	UL						
	P						
	D						
	UL						
	P						
	D						

STICK READING			STICK READING		STICK READING	
EVENING	MORNING		EVENING	MORNING	EVENING	MORNING
[illegible]	[illegible]	1/28/86	43 1/4 91194.2	[illegible]	53 1/4 48107.1	53 1/4 48107.1
45220.2 965	[illegible] 957	1-29-86	91213.2 43 3/4	[illegible] 43 1/4	48619.1 53	[illegible] 53
45334.1 878	[illegible] 877	1-29-86	94235.2 43 1/2	[illegible] 43 1/8	48204.2 52 1/2	[illegible] 52 1/2
45352.3 840	45352.3 840	1-30-86	94277.3 43	94277.3 43	48260.2 52	48260.2 52
45413.4 762	45453.9 695	1-31	94340.0 41	94340.0 42 1/2	48295.0 51 1/2	48295.2 51 1/2
45523.7 627	45523.7 627	2-3	91367.1 42 1/4	91367.1 42 [illegible]	48322.2 51	48322.2 51

		[illegible]		27	2662	2663	+6
	C	3427		27	3400	3386	-14
2/4/86	UL	627		49	578	571	-7
	P	2668		35	2633	2609	-24
	D	3386		108	3278	3292	+14
2/5/86	UL	571		70	501	511	+10
	P	2609		54	2555	2525	-30
	D	3292		37	3255	3263	+8
2/6/86	UL	511		47	464	460	-4
	P	2525		48	2477	2484	+7
	D	3263		81	3182	3181	-1
2/7/86	UL	460		50	410	410	—
	P	2484		92	2392	2362	-30
	D	3181		12	3169	3161	-8
	UL						
	P						
	D						
	UL						
	P						
	D						
	UL						
	P						
	D						
	UL						
	P						
	D						

				47	[illegible]	[illegible]	[illegible]
	C	3161		14	3147	3161	+14
2/11/86	UL	346	605	62	889	869	-20
	P	2301		29	2272	2260	-12
	D	3161		53	3108	3120	+12
2/12/86	UL	869		46	823	812	-10
	P	2260		62	2198	2219	+21
	D	3120		59	3061	3039	-23
2/13/86	UL	812		16	796	787	-9
	P	2219		89	2130	2158	+28
	D	3039		35	3004	3017	+13
2/14/86	UL	787		140	647	608	-39
	P	2158		55	2103	2117	+14
	D	3017		41	2976	2976	—
	UL						
	P						
	D						
	UL						
	P						
	D						
	UL						
	P						
	D						
	UL						
	P						
	D						

	C						
2/18	UL						
	P						
	D						
2/19	UL	608		59	549	553	+4
	P	2117		35	2082	2087	+5
	D	2976		36	2940	2934	-6
2/20	UL	553		45	508	501	-7
	P	2087		58	2029	2037	+6
	D	2934		56	2878	2874	-4
2/21	UL	501					
	P	2037		61	1976	1996	+20
	D	2874		32	2842	2840	-2
	UL						
	P						
	D						
	UL						
	P						
	D						
	UL						
	P						
	D						
	UL						
	P						
	D						

STICK READING			STICK READING			STICK READING	
EVENING	MORNING		EVENING	MORNING		EVENING	MORNING
45773.0 712	45773.0 727		91820.7 36	91820.7 37		48721.4 46 3/8	48721.4 46 1/2
45994.0 707	46010.0 668	2/18	91875.7 44	91875.7 35 1/2	2/18	48762.5 46	48762.5 46 1/8
[illegible]	46063.1 608	2/19	91910.7 37 1/2	91910.7 35 1/2	2/19	48797.4 45 1/2	48798.4 45 1/2
46121.5 552	46122.5 553	2/20	91968.5 34 3/4	91968.5 34 3/4	2/20	48853.0 43 3/4	48853.0 43 3/4
	46167.5 501	2/21	34 1/2	95029.5 34 1/2	2/21	44 1/2	48884.6 44 1/2

STICK READING			STICK READING			STICK READING	
EVENING	MORNING		EVENING	MORNING		EVENING	MORNING
[illegible] 571	[illegible]	2/5	[illegible] 40 1/2	[illegible]	2/5	[illegible] 49 7/8	[illegible]
[illegible] 51	45633.1 511	2/6	94552.6 39 1/2	94[illegible] 39 1/2	2/6	48467.3 49 1/2	48467.3 49 1/2
45645.6 46	45645.6 46	2/7	94564.3 39	94564.3 39	2/7	48548.3 48 1/2	48549.3 49 1/2
[illegible] 410	[illegible] 410	2/10	94597.1 38 1/2	94597.1 38 1/2	2/10	[illegible] 48 1/8	48566.3 48 1/8
45800.4 346	45817.4 333	2/11	94641.0 37 3/4	94641.0 37 3/4	2/11	45800.5 48 1/8	48574.3 48 1/8
45857.5 879	45862.5 [illegible]	2/12	94669.6 37 1/4	94669.6 37 1/4	2/12	48627.3 47 1/2	48627.3 47 1/2
[illegible]	45908.8	2/13	94732.1 36 3/4	94732.1	2/13	[illegible] 46 3/4	48686.4

2-28-86 Tom Williamsville Coop Dist
Barstow

size of Tanks
UL 1,000
Super 6,000
Diesel 6,000

Stoped by to see if they had inventory & requested over a month ago. Were pumping inventory but not properly. Gave copy of standards and explained inventory and requested the weekly inventory of the past month.

Ray Ryley

1853

County of San Bernardino

KENNETH C. TOPPING
Deputy Administrator
Development Services

RICHARD L. ROBERTS. R.S., M.P.H.
Director

Also serving the cities of:

Adelanto	*Needles*
Barstow	*Ontario*
Big Bear Lake	*Rancho Cucamonga*
Chino	*Redlands*
Colton	*Rialto*
Fontana	*San Bernardino*
Grand Terrace	*Upland*
Loma Linda	*Victorville*
Montclair	

ENVIRONMENTAL PUBLIC WORKS AGENCY

ENVIRONMENTAL HEALTH SERVICES

☒ 385 North Arrowhead Avenue
San Bernardino, CA 92415-0160
(714) 383-1617

☐ 320 East "D" Street
Ontario, CA 91764
(714) 988-1324

☐ 15505 Civic Center Drive
Victorville, CA 92392
(619) 243-8141

☒ Haz Waste & Toxics
(714) 383-7170

PLEASE REPLY TO ADDRESS CHECKED

January 9, 1986

W.A. Thompson Distributing Co.
P.O. Box 666
Barstow, CA 92311

ATTN: TOM WATTONVILLE

SUBJECT: UNDERGROUND STORAGE FACILITY INSPECTION

On January 6, 1986, your facility was inspected prior to issuing the interim status permit. While the facility is on interim status, a daily inventory reconciliation program must be performed to assure that safe storage is being maintained until permanent monitoring methods can be implemented. Inventory records were not available at the time of inspection, so it was requested that photo copies be mailed to this office before the interim permit can be issued.

During the inspection it was noted that two additional tanks that were not permitted, exist at the facility. These tanks were not in service at this time and it was indicated that your intent was to permanently close the tanks. Please find enclosed a copy of the County's standards for tank closure.

If you have any questions, please call at (714) 383-7170 or (714) 383-1856.

RICHARD L. ROBERTS, R.S.,MPH
Director

Ronald A. Ripley

RONALD A. RIPLEY, R.S.
Environmental Specialist III

RLR:RAR:vb
Enclosures

12-27-85 STOPPED BY THE CONSTRUCTION SITE OF THE BARSTOW CITY SEWER LINE, TO SEE IF THEY HAD RUN ACROSS ANYMORE HAZARDOUS MATERIALS IN SOIL. TALKED TO ONE OF THE CRANE OPERATORS WHO STATED THEY HAD COME ACROSS A 8-10' high AND ≈100' long SECTION OF GASOLINE DIRECTLY BEHIND 25538 W. MAIN ST., W.A. THOMPSON INC. COORS DISTRIBUTOR. THE CRANE OPERATOR REQUESTED THIS INFO. BE KEPT. CONFIDENTIAL. HE STATED MR. THOMPSON WAS FRIENDS OF THE OWNER OF THE COMPANY DIGGING THE SEWER LINE THEREFORE HIS BOSS DID NOT WANT TO CALL IN A COMPLAINT TO DEHS.

I CONTACTED STANLEY TAN (BARSTOW ENGINEER) ph. (619) 256-3531 TO INQUIRE IF HIS ENGINEER HAD OBSERVED ANY GASOLINE DURING HIS INSPECTION. HE STATED HE WOULD CONTACT ME 12-30-85 AFTER READING THE FIELD REPORT.

1-6-86

Interviewed Tom Wattonville : Sales Mang. Told him was there to do inspection before Interim Permit could be issued. Found two additional tanks not invoiced and not active. They have been out of service for at least a year. One is at the southwest side of the property and the other is with the 3 tank permitted. Said the tanks were stick read weekly before he got there .. He has just started an inventory program where sticking will be done twice a day. Had made a repair to the suction pump on the regular tank two weeks ago. That was the only repairs he was aware of. I explained what would be needed to bring the tanks in compliance and asked to see his inventory records. They were not available. Requested inventory records to be mailed including about 20-25 stick readings.

R. Ripley

10-1-6-86

Tom

Mr. Wattenville : Sales Manger

2 additional tank not in use
out of service for at least a year
one at the dispenser the other at the west
end of property

mail - Closer standard
people to who close tanks
pump repair two weeks ago

Tank stick read once a week

Requested to mail inventory records at least
20 - 25 stick reading. says they use to
stick every week. Now are going to daily.

Copy

Official Registration Form

California Water Resources Control Board

Hazardous Substance Storage Statement

Who Must File: Each person storing hazardous substances in any underground container must file this form no later than July 1, 1984 (After October 1, 1984 and no later than January 1, 1985 for tanks used on farms).

Definition of Underground Containers: The law applies to "concrete sumps, nonvaulted buried tanks or other underground containers." (Water Code section 13173) All containers, including earthen walled pits, ponds, lagoons and sumps, that are below the normal ground surface level must register. A tank sitting on the ground is not included. Containers partially beneath the surface are included. Lined or unlined pits, ponds and lagoons are covered if earth has been removed from the storage area to construct the facility. Normal grading is not considered construction below ground level.

Definition of Hazardous Substance: Any substance listed in Section 6382 of the Labor Code or in Section 25316 of the Health and Safety Code. This includes gasoline, diesel fuel, all industrial solvents, pesticides, herbicides and fumigants. If the material must be carried by a registered hauler, disposed of at a hazardous waste site, is explosive, generates pressure due to heat or decomposition or would harm humans or wildlife you must register the tank. Wastes are included.

Fee: For each tank registered a $10 fee must be paid, except that retail gasoline stations pay $5 per tank.

Penalties: For failure to file, the penalty is $500-$5,000 per day. If you falsify information, you can be fined up to $20,000 for each day the information is incorrect and has not been corrected.

Confidentiality: If you have information protected by trade secret laws, please attach a list of the information on this form that is confidential and the justification for confidentiality, including specific citations of relevant statutory and case law.

Multiple Containers: Fill I and II on one form and leave it blank on all the remaining forms. Attach all forms together securely. If you own more than 50 tanks you can file information on computer tape. Call 916/324-1262 for information.

This is not a Permit Application. All Underground Tanks will be subject to local regulation. Some jurisdictions have already begun programs. Check with your local county government for further information.

NOTE: ALL UNDERGROUND CONTAINERS MUST REGISTER EVEN IF STATE AND/OR LOCAL PERMITS ARE IN FORCE.

I Owner

Name (Corporation, Individual or Public Agency)			
Ray H. Trichell and John R. Plavan			
Street Address	City	State	ZIP
1431 "N" Street	Bakersfield	CA	93301

II Facility

Facility Name: W. A. Thompson Distributing Co. of Barstow		Dealer Foreman/Supervisor: John Plavan	
Street Address: 25538 West Main Street		Nearest Cross Street:	
City: Barstow, California	County: San Bernardino		ZIP: 92311
Mailing Address: P. O. Box 666	City: Barstow	State: CA	ZIP: 92311
Phone w/area code: (619) 253-2958	Type of Business: ☐ 01 Motor Vehicle Fuel Station ☒ 02 Other: Wholesale Beer Distributor		
Number of Tanks at this Facility: 3	Rural Areas Only: Township	Range	Section

III 24 Hour Emergency Contact Person

Days: Name (last name first) and Phone w/area code	Nights: Name (last name first) and Phone w/area code

COMPLETE THE FOLLOWING ON A SEPARATE FORM FOR EACH CONTAINER

IV Description

A. ☒ 01 Tank ☐ 02 Sump ☐ 03 Lagoon, Pit or Pond ☐ 04 Other: _____ — Container Number (if there is no number assigned): 10

B. Manufacturer (if appropriate): Unknown Year of Mfg: 1968 — C. Year Installed: 1968 ☐ Unknown

D. Container Capacity: 1,000 gallons ☐ Unknown — E. Container Repairs: ☐ 01 None ☐ 02 Unknown ☐ 03 Yes Year: _____

F. Is Container currently used? ☒ 01 Yes ☐ 02 No If No, year of last use: _____ ☐ 03 Unknown

G. Does the Container Store (Check One): ☐ 01 Waste ☒ 02 Product

H. Does the Container Store Motor Vehicle Fuel or Waste Oil? ☒ 01 Yes ☐ 02 No If Yes, Check appropriate box(es):

☒ 01 Unleaded ☐ 02 Regular ☐ 03 Premium ☐ 04 Diesel ☐ 05 Waste Oil ☐ 06 Other (List): _____

V Container Construction

A. Thickness of Primary Containment _____ ☐ Gauge ☐ Inches ☐ cm ☒ Unknown

B. ☐ 01 Vaulted (Located in an underground Vault) ☐ 02 Non-vaulted ☒ 03 Unknown

C. ☐ 01 Double Walled ☒ 02 Single Walled ☐ 03 Lined ☐ 04 Wrapped ☐ 05 Unknown ☐ 06 None

D. ☒ 01 Carbon Steel ☐ 02 Stainless Steel ☐ 03 Fiberglass ☐ 04 Polyvinyl Chloride ☐ 05 Concrete ☐ 06 Aluminum

☐ 07 Steel Clad ☐ 08 Bronze ☐ 09 Composite ☐ 10 Non-metallic ☐ 11 Earthen Walls

☐ 12 Unknown ☐ 13 Other _____

E. ☐ 01 Rubber Lined ☐ 02 Alkyd Lining ☐ 03 Epoxy Lining ☐ 04 Phenolic Lining ☐ 05 Glass Lining ☐ 06 Clay Lining

☐ 07 Unlined ☒ 08 Unknown ☐ 09 Other _____

F. ☐ 01 Polyethlene Wrap ☐ 02 Vinyl Wrapping ☐ 03 Cathodic Protection ☒ 04 Unknown ☐ 05 None ☐ 06 Other _____

VI Piping

A. Associated Piping:	☐ 01 Above Ground ☒ 02 Underground ☐ 03 Vaulted
B. Underground Piping:	☐ 01 Gravity ☐ 02 Pressure ☒ 03 Suction ☐ 04 Unknown
C. Piping Repairs:	☒ 01 None ☐ 02 Unknown ☐ 03 Yes, Year of most recent repair: _____

VII Leak Detection

☐ 01 Visual ☒ 02 Stock Inventory ☐ 03 Tile Drain ☐ 04 Vapor Sniff Wells ☐ 05 Sensor Instrument

☐ 06 Ground Water Monitoring Wells ☐ 07 Pressure Test ☐ 08 Internal Inspection ☒ 09 None

☐ 10 Other: _____

VIII Chemical Composition of Materials *Currently* or *Previously* Stored in Underground Containers

If you checked yes to IV-H you are not required to complete this section.

currently stored	previously stored	CAS # (If known)	Chemical Do Not Use Commercial Name (Use additional paper for more room)
☐ 01	☐ 02		
☐ 01	☐ 02		
☐ 01	☐ 02		
☐ 01	☐ 02		
☐ 01	☐ 02		
☐ 01	☐ 02		
☐ 01	☐ 02		
☐ 01	☐ 02		
☐ 01	☐ 02		
☐ 01	☐ 02		
☐ 01	☐ 02		
☐ 01	☐ 02		
☐ 01	☐ 02		
☐ 01	☐ 02		

Is Container located on an Agricultural Farm? ☐ 01 Yes ☒ 02 No

IX IMPORTANT! Read instructions before signing.

Signature: The form must be signed by 1) a principal executive officer at the level of vice-president or by an authorized representative The representative must be responsible for the overall operation of the facility where the tank(s) are located 2) a general partner proprietor, or 3) a principal executive officer ranking elected official or authorized representative of a public agency

This form has been completed under the penalty of perjury and to the best of my knowledge is true and correct.

Signature		Date
Ray H. Trichell		1-10-85
Printed Name: Ray H. Trichell	Title: President	Phone # area code: (805) 325-9461

Send check to: Hazardous Substance Storage Statement State Water Resources Control Board P.O. Box 100, Sacramento CA 95801-0100

Person Filing Statement	Phone # area code
Ray H. Trichell & Nina Brame	(805) 325-9461

For additional forms or more information call 916/324-1262

FOR STATE USE ONLY

ID Number	Accounting Number	County Number	
Date Received	☐ 01	☐ 02	☐ 03

84 31697

(F) [illegible] BE PROCESSED WITHOUT A COMPLETED APPLICATION FOR EACH TANK.

THIS FORM MUST BE RETURNED WITH YOUR REMITTANCE

Department of Environmental Health Services
Hazardous Waste & Toxics Control
385 N. Arrowhead Avenue
San Bernardino, CA 92415-0160

STATE ID NUMBER

APPLICATION FOR PERMIT TO OPERATE UNDERGROUND STORAGE TANK

( ) 01 NEW PERMIT ( ) 05 RENEWED PERMIT (X) 07 TANK CLOSED ( ) 09 DELETE FROM FILE (NO FEE)
( ) 02 CONDITIONAL PERMIT ( ) 06 AMENDED PERMIT ( ) 08 MINOR CHANGE (NO SURCHARGE)

I OWNER

NAME(CORPORATION,INDIVIDUAL OR PUBLIC AGENCY): W.A. THOMPSON DIST
PUBLIC AGENCY ONLY: ( ) 01 FED ( ) 02 STATE ( ) 03 LOCAL
STREET ADDRESS: 25538 W. MAIN ST
CITY: BARSTOW
STATE: CA
ZIP: 92311

II FACILITY

FACILITY NAME: W.A. THOMPSON DIST
DEALER/FOREMAN/SUPERVISOR: TOM WATTONVILLE
STREET ADDRESS: 25538 W. MAIN ST
NEAREST CROSS STREET: MAIN ST.
CITY: BARSTOW
COUNTY: SAN BERNARDINO
ZIP: 92311
MAILING ADDRESS: P.O. BOX 666
CITY: BARSTOW
STATE: CA
ZIP: 92311
PHONE W/AREA CODE: 619-253-2958
TYPE OF BUSINESS: ( ) 01 GASOLINE STATION (X) 02 OTHER BEVERAGE DIST.
NUMBER OF CONTAINERS: 5
RURAL AREAS ONLY: TOWNSHIP: RANGE: SECTION:

III 24 HOUR EMERGENCY CONTACT PERSON

DAYS: NAME(LAST NAME FIRST) AND PHONE W/AREA CODE: WATTONVILLE, TOM 619-253-2958
NIGHTS: NAME(LAST NAME FIRST) AND PHONE W/AREA CODE: WATTONVILLE, TOM 619-245-3784

COMPLETE THE FOLLOWING ON A SEPARATE FORM FOR EACH CONTAINER

IV DESCRIPTION

A. (X) 01 TANK ( ) 04 OTHER: CONTAINER NUMBER
B. MANUFACTURER (IF APPROPRIATE): YEAR MFG: C. YEAR INSTALLED (X) UNKNOWN
D. CONTAINER CAPACITY: GALLONS (X) UNKNOWN E. DOES THE CONTAINER STORE: ( ) 01 WASTE (X) 02 PRODUCT
F. DOES THE CONTAINER STORE MOTOR VEHICLE FUEL OR WASTE OIL ? ( ) 01 YES ( ) 02 NO IF YES CHECK APPROPRIATE BOX(ES):
( ) 01 UNLEADED ( ) 02 REGULAR ( ) 03 PREMIUM ( ) 04 DIESEL ( ) 05 WASTE OIL ( ) 06 OTHER

V CONTAINER CONSTRUCTION

A. THICKNESS OF PRIMARY CONTAINMENT: ( ) GAUGE ( ) INCHES ( ) CM (X) UNKNOWN
B. ( ) 01 VAULTED (LOCATED IN AN UNDERGROUND VAULT) ( ) 02 NON-VAULTED (X) 03 UNKNOWN
C. ( ) 01 DOUBLE WALLED ( ) 02 SINGLE WALLED ( ) 03 LINED
D. ( ) 01 CARBON STEEL ( ) 02 STAINLESS STEEL ( ) 03 FIBERGLASS ( ) 04 POLYVINYL CHLORIDE ( ) 05 CONCRETE
( ) 06 ALUMINUM ( ) 07 STEEL CLAD ( ) 08 BRONZE ( ) 09 COMPOSITE ( ) 10 NON-METALLIC
(X) 12 UNKNOWN ( ) 13 OTHER:

STATE ID NUMBER

CONTAINER CONSTRUCTION

E. ( ) 01 RUBBER LINED ( ) 02 ALKYD LINING ( ) 03 EPOXY LINING ( ) 04 PHENOLIC LINING ( ) 05 GLASS LINING
( ) 07 UNLINED (X) 08 UNKNOWN ( ) 09 OTHER:

F. ( ) 01 POLYETHLENE WRAP ( ) 02 VINYL WRAPPING ( ) 03 CATHODIC PROTECTION (X) 04 UNKNOWN ( ) 05 NONE
( ) 06 TAR OR ASPHALT ( ) 09 OTHER:

VI PIPING

A. ABOVEGROUND PIPING: ( ) 01 DOUBLE-WALLED PIPE ( ) 02 CONCRETE-LINED TRENCH ( ) 03 GRAVITY
(CHECK APPROPRIATE BOX(ES) ( ) 04 PRESSURE ( ) 05 SUCTION ( ) 06 UNKNOWN ( ) 07 NONE

B. UNDERGROUND PIPING: ( ) 01 DOUBLE-WALLED PIPE ( ) 02 CONCRETE-LINED TRENCH ( ) 03 GRAVITY
(CHECK APPROPRIATE BOX(ES) ( ) 04 PRESSURE ( ) 05 SUCTION (X) 06 UNKNOWN ( ) 07 NONE

VII LEAK DETECTION

( ) 01 VISUAL ( ) 02 STOCK INVENTORY ( ) 04 VAPOR SNIFF WELLS ( ) 05 SENSOR INSTRUMENT
( ) 06 GROUND WATER MONITORING WELLS ( ) 07 PRESSURE TEST ( ) 09 NONE ( ) 10 OTHER:

VIII CHEMICAL COMPOSITION OF MATERIALS STORED IN UNDERGROUND CONTAINERS

IF YOU CHECKED YES TO IV-F YOU ARE NOT REQUIRED TO COMPLETE THIS SECTION

CURRENTLY STORED	PREVIOUSLY STORED	DELETE	CASS (IF KNOWN)	CHEMICAL (DO NOT USE COMMERCIAL NAME)
( ) 01	( ) 02	( ) 03		
( ) 01	( ) 02	( ) 03		
( ) 01	( ) 02	( ) 03		
( ) 01	( ) 02	( ) 03		
( ) 01	( ) 02	( ) 03		
( ) 01	( ) 02	( ) 03		
( ) 01	( ) 02	( ) 03		
( ) 01	( ) 02	( ) 03		
( ) 01	( ) 02	( ) 03		
( ) 01	( ) 02	( ) 03		

IS CONTAINER LOCATED ON AN AGRICULTURAL FARM? ( ) 01 YES (X) 02 NO

THIS FORM HAS BEEN COMPLETED UNDER THE PENALTY OF PERJURY AND, TO THE BEST OF MY KNOWLEDGE, IS TRUE AND CORRECT.

PERSON FILING (SIGNATURE)	PHONE W/AREA CODE
[signature]	619-253-2958

FOR LOCAL AGENCY USE ONLY

ADMINISTRATING AGENCY	CITY CODE	COUNTY CODE

CONTACT PERSON	PHONE W/AREA CODE

DATE OF LAST INSPECTION	IN COMPLIANCE ( ) 01 YES ( ) 02 NO	PERMIT APPROVAL DATE	TRANSACTION DATE	LOCAL PERMIT ID #

[illegible] INCLUDED [illegible] A COMPLETED APPLICATION FOR EACH TANK.

THIS FORM MUST BE RETURNED WITH YOUR REMITTANCE

Department of Environmental Health Services
Hazardous Waste & Toxics Control
385 N. Arrowhead Avenue
San Bernardino, CA 92415-0160

STATE ID NUMBER

APPLICATION FOR PERMIT TO OPERATE UNDERGROUND STORAGE TANK

( ) 01 NEW PERMIT ( ) 05 RENEWED PERMIT (X) 07 TANK CLOSED ( ) 09 DELETE FROM FILE (NO FEE)
( ) 02 CONDITIONAL PERMIT ( ) 06 AMENDED PERMIT ( ) 08 MINOR CHANGE (NO SURCHARGE)

I OWNER

NAME (CORPORATION, INDIVIDUAL OR PUBLIC AGENCY): W.A. THOMPSON INC.
PUBLIC AGENCY ONLY: ( ) 01 FED ( ) 02 STATE ( ) 03 LOCAL
STREET ADDRESS: 25538 W. MAIN ST. | CITY: BARSTOW | STATE: CA | ZIP: 92311

II FACILITY

FACILITY NAME: W.A. THOMPSON DIST
DEALER/FOREMAN/SUPERVISOR: TOM WATTONVILLE
STREET ADDRESS: 25538 W. MAIN ST
NEAREST CROSS STREET: MAIN ST.
CITY: BARSTOW | COUNTY: SAN BERNARDINO | ZIP: 92311
MAILING ADDRESS: P.O. BOX 666 | CITY: BARSTOW | STATE: CA | ZIP: 92311
PHONE W/AREA CODE: 619-253-2958
TYPE OF BUSINESS: ( ) 01 GASOLINE STATION (X) 02 OTHER BEVERAGE DIST
NUMBER OF CONTAINERS: 5
RURAL AREAS ONLY: TOWNSHIP | RANGE | SECTION

III 24 HOUR EMERGENCY CONTACT PERSON

DAYS: NAME (LAST NAME FIRST) AND PHONE W/AREA CODE: WATTONVILLE, TOM 619-253-2958
NIGHTS: NAME (LAST NAME FIRST) AND PHONE W/AREA CODE: WATTONVILLE, TOM 619-245-3784

COMPLETE THE FOLLOWING ON A SEPARATE FORM FOR EACH CONTAINER

IV DESCRIPTION

A. (X) 01 TANK ( ) 04 OTHER: | CONTAINER NUMBER
B. MANUFACTURER (IF APPROPRIATE): YEAR MFG: | C. YEAR INSTALLED (X) UNKNOWN
D. CONTAINER CAPACITY: GALLONS (X) UNKNOWN | E. DOES THE CONTAINER STORE: ( ) 01 WASTE (X) 02 PRODUCT
F. DOES THE CONTAINER STORE MOTOR VEHICLE FUEL OR WASTE OIL ? ( ) 01 YES ( ) 02 NO IF YES CHECK APPROPRIATE BOX(ES):
( ) 01 UNLEADED ( ) 02 REGULAR ( ) 03 PREMIUM ( ) 04 DIESEL ( ) 05 WASTE OIL ( ) 06 OTHER

V CONTAINER CONSTRUCTION

A. THICKNESS OF PRIMARY CONTAINMENT: ( ) GAUGE ( ) INCHES ( ) CM (X) UNKNOWN
B. ( ) 01 VAULTED (LOCATED IN AN UNDERGROUND VAULT) ( ) 02 NON-VAULTED (X) 03 UNKNOWN
C. ( ) 01 DOUBLE WALLED ( ) 02 SINGLE WALLED ( ) 03 LINED
D. ( ) 01 CARBON STEEL ( ) 02 STAINLESS STEEL ( ) 03 FIBERGLASS ( ) 04 POLYVINYL CHLORIDE ( ) 05 CONCRETE
( ) 06 ALUMINUM ( ) 07 STEEL CLAD ( ) 08 BRONZE ( ) 09 COMPOSITE ( ) 10 NON-METALLIC
(X) 12 UNKNOWN ( ) 13 OTHER:

STATE ID NUMBER

CONTAINER CONSTRUCTION

E. ( ) 01 RUBBER LINED ( ) 02 ALKYD LINING ( ) 03 EPOXY LINING ( ) 04 PHENOLIC LINING ( ) 05 GLASS LINING
( ) 07 UNLINED (X) 08 UNKNOWN ( ) 09 OTHER:

F. ( ) 01 POLYETHLENE WRAP ( ) 02 VINYL WRAPPING ( ) 03 CATHODIC PROTECTION (X) 04 UNKNOWN ( ) 05 NONE
( ) 06 TAR OR ASPHALT ( ) 09 OTHER:

VI PIPING

A. ABOVEGROUND PIPING: ( ) 01 DOUBLE-WALLED PIPE ( ) 02 CONCRETE-LINED TRENCH ( ) 03 GRAVITY
(CHECK APPROPRIATE BOX(ES) ( ) 04 PRESSURE ( ) 05 SUCTION ( ) 06 UNKNOWN ( ) 07 NONE

B. UNDERGROUND PIPING: ( ) 01 DOUBLE-WALLED PIPE ( ) 02 CONCRETE-LINED TRENCH ( ) 03 GRAVITY
(CHECK APPROPRIATE BOX(ES) ( ) 04 PRESSURE ( ) 05 SUCTION (X) 06 UNKNOWN ( ) 07 NONE

VII LEAK DETECTION

( ) 01 VISUAL ( ) 02 STOCK INVENTORY ( ) 04 VAPOR SNIFF WELLS ( ) 05 SENSOR INSTRUMENT
( ) 06 GROUND WATER MONITORING WELLS ( ) 07 PRESSURE TEST ( ) 09 NONE ( ) 10 OTHER:

VIII CHEMICAL COMPOSITION OF MATERIALS STORED IN UNDERGROUND CONTAINERS

IF YOU CHECKED YES TO IV-F YOU ARE NOT REQUIRED TO COMPLETE THIS SECTION

CURRENTLY STORED	PREVIOUSLY STORED	DELETE	CAS# (IF KNOWN)	CHEMICAL (DO NOT USE COMMERCIAL NAME)
( ) 01	( ) 02	( ) 03		
( ) 01	( ) 02	( ) 03		
( ) 01	( ) 02	( ) 03		
( ) 01	( ) 02	( ) 03		
( ) 01	( ) 02	( ) 03		
( ) 01	( ) 02	( ) 03		
( ) 01	( ) 02	( ) 03		
( ) 01	( ) 02	( ) 03		
( ) 01	( ) 02	( ) 03		
( ) 01	( ) 02	( ) 03		

IS CONTAINER LOCATED ON AN AGRICULTURAL FARM? ( ) 01 YES (X) 02 NO

THIS FORM HAS BEEN COMPLETED UNDER THE PENALTY OF PERJURY AND, TO THE BEST OF MY KNOWLEDGE, IS TRUE AND CORRECT.

PERSON FILING (SIGNATURE)	PHONE W/AREA CODE
Glenn W. Wadsworth	619-253-2458

FOR LOCAL AGENCY USE ONLY

ADMINISTRATING AGENCY	CITY CODE	COUNTY CODE

CONTACT PERSON	PHONE W/AREA CODE

DATE OF LAST INSPECTION	IN COMPLIANCE ( ) 01 YES ( ) 02 NO	PERMIT APPROVAL DATE	TRANSACTION DATE	LOCAL PERMIT ID #

UGST PERMIT(S) CANNOT BE PROCESSED WITHOUT A COMPLETED APPLICATION FOR EACH TANK.

THIS FORM MUST BE RETURNED WITH YOUR REMITTANCE

Department of Environmental Health Services
Hazardous Waste & Toxics Control
385 N. Arrowhead Avenue
San Bernardino, CA 92415-0160

STATE ID NUMBER 54415002

APPLICATION FOR PERMIT TO OPERATE UNDERGROUND STORAGE TANK

( ) 01 NEW PERMIT (X) 05 RENEWED PERMIT ( ) 07 TANK CLOSED ( ) 09 DELETE FROM FILE (NO FEE)
( ) 02 CONDITIONAL PERMIT ( ) 06 AMENDED PERMIT ( ) 08 MINOR CHANGE (NO SURCHARGE)

I OWNER

NAME (CORPORATION, INDIVIDUAL OR PUBLIC AGENCY)			PUBLIC AGENCY ONLY ( ) 01 FED ( ) 02 STATE ( ) 03 LOCAL
W.A. THOMPSON INC			
STREET ADDRESS	CITY	STATE	ZIP
25538 W. MAIN ST.	BARSTOW	CA	92311

II FACILITY

FACILITY NAME: W.A. THOMPSON DIST.	DEALER/FOREMAN/SUPERVISOR: TOM WATTONVILLE
STREET ADDRESS: 25538 W. MAIN ST.	NEAREST CROSS STREET: MAIN ST.
CITY: BARSTOW	COUNTY: SAN BERNARDINO; ZIP: 92311
MAILING ADDRESS: P.O. BOX 666	CITY: BARSTOW; STATE: CA; ZIP: 92311
PHONE W/AREA CODE: 619-253-2958	TYPE OF BUSINESS: ( ) 01 GASOLINE STATION (X) 02 OTHER BEVERAGE DIST

NUMBER OF CONTAINERS	RURAL AREAS ONLY :	TOWNSHIP	RANGE	SECTION
5				

III 24 HOUR EMERGENCY CONTACT PERSON

DAYS: NAME (LAST NAME FIRST) AND PHONE W/AREA CODE	NIGHTS: NAME (LAST NAME FIRST) AND PHONE W/AREA CODE
WATTONVILLE, TOM 619-253-2958	WATTONVILLE, TOM 619-245-3784

COMPLETE THE FOLLOWING ON A SEPARATE FORM FOR EACH CONTAINER

IV DESCRIPTION

A. (X) 01 TANK ( ) 04 OTHER: — CONTAINER NUMBER 10

B. MANUFACTURER (IF APPROPRIATE): — YEAR MFG: — C. YEAR INSTALLED 1968 ( ) UNKNOWN

D. CONTAINER CAPACITY: 1000 GALLONS ( ) UNKNOWN — E. DOES THE CONTAINER STORE: ( ) 01 WASTE (X) 02 PRODUCT

F. DOES THE CONTAINER STORE MOTOR VEHICLE FUEL OR WASTE OIL ? ( ) 01 YES ( ) 02 NO IF YES CHECK APPROPRIATE BOX(ES):
( ) 01 UNLEADED (X) 02 REGULAR ( ) 03 PREMIUM ( ) 04 DIESEL ( ) 05 WASTE OIL ( ) 06 OTHER

V CONTAINER CONSTRUCTION

A. THICKNESS OF PRIMARY CONTAINMENT: 10 (X) GAUGE ( ) INCHES ( ) CM ( ) UNKNOWN

B. ( ) 01 VAULTED (LOCATED IN AN UNDERGROUND VAULT) (X) 02 NON-VAULTED ( ) 03 UNKNOWN

C. ( ) 01 DOUBLE WALLED (X) 02 SINGLE WALLED ( ) 03 LINED

D. (X) 01 CARBON STEEL ( ) 02 STAINLESS STEEL ( ) 03 FIBERGLASS ( ) 04 POLYVINYL CHLORIDE ( ) 05 CONCRETE
( ) 06 ALUMINUM ( ) 07 STEEL CLAD ( ) 08 BRONZE ( ) 09 COMPOSITE ( ) 10 NON-METALLIC
( ) 12 UNKNOWN ( ) 13 OTHER:

STATE ID NUMBER

CONTAINER CONSTRUCTION

E. ( ) 01 RUBBER LINED ( ) 02 ALKYD LINING ( ) 03 EPOXY LINING ( ) 04 PHENOLIC LINING ( ) 05 GLASS LINING
(X) 07 UNLINED ( ) 08 UNKNOWN ( ) 09 OTHER:

F. ( ) 01 POLYETHLENE WRAP ( ) 02 VINYL WRAPPING ( ) 03 CATHODIC PROTECTION ( ) 04 UNKNOWN ( ) 05 NONE
(X) 06 TAR OR ASPHALT ( ) 09 OTHER:

VI PIPING

A. ABOVEGROUND PIPING: ( ) 01 DOUBLE-WALLED PIPE ( ) 02 CONCRETE-LINED TRENCH ( ) 03 GRAVITY
(CHECK APPROPRIATE BOX(ES) ( ) 04 PRESSURE (X) 05 SUCTION ( ) 06 UNKNOWN ( ) 07 NONE

B. UNDERGROUND PIPING: ( ) 01 DOUBLE-WALLED PIPE ( ) 02 CONCRETE-LINED TRENCH ( ) 03 GRAVITY
(CHECK APPROPRIATE BOX(ES) ( ) 04 PRESSURE (X) 05 SUCTION ( ) 06 UNKNOWN ( ) 07 NONE

VII LEAK DETECTION

( ) 01 VISUAL (X) 02 STOCK INVENTORY ( ) 04 VAPOR SNIFF WELLS ( ) 05 SENSOR INSTRUMENT
( ) 06 GROUND WATER MONITORING WELLS ( ) 07 PRESSURE TEST ( ) 09 NONE ( ) 10 OTHER:

VIII CHEMICAL COMPOSITION OF MATERIALS STORED IN UNDERGROUND CONTAINERS

IF YOU CHECKED YES TO IV-F YOU ARE NOT REQUIRED TO COMPLETE THIS SECTION

CURRENTLY STORED	PREVIOUSLY STORED	DELETE	CASR (IF KNOWN)	CHEMICAL (DO NOT USE COMMERCIAL NAME)
( ) 01	( ) 02	( ) 03		
( ) 01	( ) 02	( ) 03		
( ) 01	( ) 02	( ) 03		
( ) 01	( ) 02	( ) 03		
( ) 01	( ) 02	( ) 03		
( ) 01	( ) 02	( ) 03		
( ) 01	( ) 02	( ) 03		
( ) 01	( ) 02	( ) 03		
( ) 01	( ) 02	( ) 03		
( ) 01	( ) 02	( ) 03		

IS CONTAINER LOCATED ON AN AGRICULTURAL FARM? ( ) 01 YES (X) 02 NO

THIS FORM HAS BEEN COMPLETED UNDER THE PENALTY OF PERJURY AND, TO THE BEST OF MY KNOWLEDGE, IS TRUE AND CORRECT.

PERSON FILING (SIGNATURE)	PHONE W/AREA CODE
[signature]	619-253-2958

FOR LOCAL AGENCY USE ONLY

ADMINISTRATING AGENCY	CITY CODE	COUNTY CODE
CONTACT PERSON	PHONE W/AREA CODE	

DATE OF LAST INSPECTION	IN COMPLIANCE ( ) 01 YES ( ) 02 NO	PERMIT APPROVAL DATE	TRANSACTION DATE	LOCAL PERMIT ID #

Copy

Official Registration Form

California Water Resources Control Board

Hazardous Substance Storage Statement

Who Must File: Each person storing hazardous substances in any underground container must file this form no later than July 1, 1984 (After October 1, 1984 and no later than January 1, 1985 for tanks used on farms)

Definition of Underground Containers: The law applies to "concrete sumps, nonvaulted buried tanks or other underground containers" (Water Code section 13173) All containers, including earthen walled pits, ponds, lagoons and sumps, that are below the normal ground surface level must register A tank sitting on the ground is not included Containers partially beneath the surface are included. Lined or unlined pits, ponds and lagoons are covered if earth has been removed from the storage area to construct the facility. Normal grading is not considered construction below ground level

Definition of Hazardous Substance: Any substance listed in Section 6382 of the Labor Code or in Section 25316 of the Health and Safety Code. This includes, gasoline, diesel fuel all industrial solvents, pesticides, herbicides and fumigants. If the material must be carried by a registered hauler, disposed of at a hazardous waste site, is explosive, generates pressure due to heat or decomposition or would harm humans or wildlife you must register the tank Wastes are included

Fee: For each tank registered a $10 fee must be paid except that retail gasoline stations pay $5 per tank

Penalties: For failure to file, the penalty is $500-$5,000 per day. If you falsify information, you can be fined up to $20 000 for each day the information is incorrect and has not been corrected

Confidentiality: If you have information protected by trade secret laws, please attach a list of the information on this form that is confidential and the justification for confidentiality, including specific citations of relevant statutory and case law

Multiple Containers: Fill I and II on one form and leave it blank on all the remaining forms Attach all forms together securely If you own more than 50 tanks you can file information on computer tape Call 916/324-1262 for information.

This is not a Permit Application. All Underground Tanks will be subject to local regulation Some jurisdictions have already begun programs Check with your local county government for further information.

NOTE: ALL UNDERGROUND CONTAINERS MUST REGISTER EVEN IF STATE AND/OR LOCAL PERMITS ARE IN FORCE.

I Owner

Name (Corporation Individual or Public Agency)			
Ray H. Trichell and John R. Plavan			
Street Address: 1431 "N" Street	City: Bakersfield	State: CA	ZIP: 93301

II Facility

Facility Name: W. A. Thompson Distributing Co. of Barstow	Dealer, Foreman/Supervisor: John Plavan		
Street Address: 25538 West Main Street	Nearest Cross Street:		
City: Barstow, California	County: San Bernardino	ZIP: 92311	
Mailing Address: P. O. Box 666	City: Barstow	State: CA	ZIP: 92311
Phone w/ area code: (619) 253-2958	Type of Business: ☐ 01 Motor Vehicle Fuel Station ☐ 02 Other:		
Number of Tanks at this Facility: 3	Rural Areas Only: Township	Range	Section

III 24 Hour Emergency Contact Person

Days Name (last name first) and Phone w/ area code	Nights Name (last name first) and Phone w/ area code
(619) 253-2311 or 2958	(619) 242-8805

COMPLETE THE FOLLOWING ON A SEPARATE FORM FOR EACH CONTAINER

IV Description

A. ☒ 01 Tank ☐ 02 Sump ☐ 03 Lagoon, Pit or Pond ☐ 04 Other: _____ Container Number (If there is no number assign one): 12

B. Manufacturer (if appropriate): Unknown Year of Mfg.: 1980 C Year Installed: 1980 ☐ Unknown

D. Container Capacity: 6,000 gallons ☐ Unknown E Container Repairs: ☒ 01 None ☐ 02 Unknown ☐ 03 Yes Year: _____

F Is Container currently used? ☒ 01 Yes ☐ 02 No If No, year of last use: _____ ☐ 03 Unknown

G Does the Container Store (Check One): ☐ 01 Waste ☒ 02 Product

H. Does the Container Store Motor Vehicle Fuel or Waste Oil? ☒ 01 Yes ☐ 02 No If Yes, Check appropriate box(es):

☐ 01 Unleaded ☐ 02 Regular ☐ 03 Premium ☒ 04 Diesel ☐ 05 Waste Oil ☐ 06 Other (List) _____

V Container Construction

A. Thickness of Primary Containment _____ ☐ Gauge ☐ Inches ☐ cm ☒ Unknown

B ☐ 01 Vaulted (Located in an underground Vault.) ☐ 02 Non-vaulted ☒ 03 Unknown

C ☐ 01 Double Walled ☒ 02 Single Walled ☐ 03 Lined ☐ 04 Wrapped ☐ 05 Unknown ☐ 06 None

D ☒ 01 Carbon Steel ☐ 02 Stainless Steel ☐ 03 Fiberglass ☐ 04 Polyvinyl Chloride ☐ 05 Concrete ☐ 06 Aluminum

☐ 07 Steel Clad ☐ 08 Bronze ☐ 09 Composite ☐ 10 Non-metallic ☐ 11 Earthen Walls

☐ 12 Unknown ☐ 13 Other _____

E ☐ 01 Rubber Lined ☐ 02 Alkyd Lining ☐ 03 Epoxy Lining ☐ 04 Phenolic Lining ☐ 05 Glass Lining ☐ 06 Clay Lining

☐ 07 Unlined ☒ 08 Unknown ☐ 09 Other _____

F. ☐ 01 Polyethlene Wrap ☐ 02 Vinyl Wrapping ☐ 03 Cathodic Protection ☒ 04 Unknown ☐ 05 None ☐ 06 Other _____

VI Piping

A. Associated Piping:	☐ 01 Above Ground	☒ 02 Underground	☐ 03 Vaulted
B. Underground Piping:	☐ 01 Gravity	☐ 02 Pressure	☒ 03 Suction ☐ 04 Unknown
C. Piping Repairs:	☒ 01 None	☐ 02 Unknown	☐ 03 Yes, Year of most recent repair: _____

VII Leak Detection

☒ 01 Visual ☒ 02 Stock Inventory ☐ 03 Tile Drain ☐ 04 Vapor Sniff Wells ☐ 05 Sensor Instrument

☐ 06 Ground Water Monitoring Wells ☐ 07 Pressure Test ☐ 08 Internal Inspection ☒ 09 None

☐ 10 Other: _____

VIII Chemical Composition of Materials *Currently* or *Previously* Stored in Underground Containers

If you checked yes to IV-H you are not required to complete this section.

currently stored	previously stored	CAS # (if known)	Chemical *Do Not Use Commercial Name* (Use additional paper for more room)
☐ 01	☐ 02		
☐ 01	☐ 02		
☐ 01	☐ 02		
☐ 01	☐ 02		
☐ 01	☐ 02		
☐ 01	☐ 02		
☐ 01	☐ 02		
☐ 01	☐ 02		
☐ 01	☐ 02		
☐ 01	☐ 02		
☐ 01	☐ 02		
☐ 01	☐ 02		
☐ 01	☐ 02		

Is Container located on an Agricultural Farm? ☐ 01 Yes ☒ 02 No

IX IMPORTANT! Read instructions before signing

Signature: The form must be signed by 1) a principal executive officer at the level of vice-president or by an authorized representative. The representative must be responsible for the overall operation of the facility where the tank(s) are located 2) a general partner proprietor, or 3) a principal executive officer, ranking elected official or authorized representative of a public agency.

This form has been completed under the penalty of perjury and to the best of my knowledge, is true and correct.

Signature		Date
X Ray Trichell		1-10-85
Printed Name: Ray H. Trichell	Title: President	Phone # area code: (805) 325-9461

Send check to: Hazardous Substance Storage Statement, State Water Resources Control Board, P.O. Box 100, Sacramento, CA 95801-0100

Person Filing Statement	Phone # area code
Ray Trichell and Nina Brame	(805) 325-9461

For additional forms or more information call 916/324-1262

FOR STATE USE ONLY

ID Number	Accounting Number	County Number	
Date Received	☐ 01	☐ 02	☐ 03

84 31697

Copy

Official Registration Form

California Water Resources Control Board

Hazardous Substance Storage Statement

Who Must File: Each person storing hazardous substances in any underground container must file this form no later than July 1, 1984 (After October 1 1984 and no later than January 1, 1985 for tanks used on farms).

Definition of Underground Containers: The law applies to "concrete sumps, nonvaulted buried tanks or other underground containers" (Water Code section 13173) All containers, including earthen walled pits, ponds, lagoons and sumps, that are below the normal ground surface level must register. A tank sitting on the ground is not included. Containers partially beneath the surface are included Lined or unlined pits, ponds and lagoons are covered if earth has been removed from the storage area to construct the facility Normal grading is not considered construction below ground level

Definition of Hazardous Substance: Any substance listed in Section 6382 of the Labor Code or in Section 25316 of the Health and Safety Code. This includes gasoline, diesel fuel, all industrial solvents, pesticides, herbicides and fumigants If the material must be carried by a registered hauler, disposed of at a hazardous waste site, is explosive, generates pressure due to heat or decomposition or would harm humans or wildlife you must register the tank Wastes are included

Fee: For each tank registered a $10 fee must be paid except that retail gasoline stations pay $5 per tank.

Penalties: For failure to file, the penalty is $500-$5,000 per day If you falsify information, you can be fined up to $20,000 for each day the information is incorrect and has not been corrected

Confidentiality: If you have information protected by trade secret laws, please attach a list of the information on this form that is confidential and the justification for confidentiality, including specific citations of relevant statutory and case law.

Multiple Containers: Fill I and II on one form and leave it blank on all the remaining forms Attach all forms together securely. If you own more than 50 tanks you can file information on computer tape Call 916/324-1262 for information.

This is not a Permit Application. All Underground Tanks will be subject to local regulation Some jurisdictions have already begun programs Check with your local county government for further information

NOTE: ALL UNDERGROUND CONTAINERS MUST REGISTER EVEN IF STATE AND/OR LOCAL PERMITS ARE IN FORCE.

I Owner

Name (Corporation Individual or Public Agency)			
Ray H. Trichell and John R. Plavan			
Street Address	City	State	ZIP
1431 "N" Street	Bakersfield	CA	93301

II Facility

Facility Name	Dealer Foreman Supervisor		
W. A. Thompson Distributing Co. of Barstow	John Plavan		
Street Address	Nearest Cross Street		
25538 West Main Street			
City	County	ZIP	
Barstow, California	San Bernardino	92311	
Mailing Address	City	State	ZIP
P. O. Box 666	Barstow	CA	92311
Phone w/area code	Type of Business		
(619) 253-2311 or 253-2958	☐ 01 Motor Vehicle Fuel Station ☒ 02 Other: Wholesale Beer Distributor		
Number of Tanks at this Facility	Rural Areas Only:	Township	Range	Section
3				

III 24 Hour Emergency Contact Person

Days Name (last name first) and Phone w/area code	Nights Name (last name first) and Phone w/area code
Plavan, John (619) 253-2958	Plavan, John (619) 242-8805

COMPLETE THE FOLLOWING ON A SEPARATE FORM FOR EACH CONTAINER

IV Description

A ☒ 01 Tank ☐ 02 Sump ☐ 03 Lagoon, Pit or Pond ☐ 04 Other: _____ — Container Number (if there is no number assign one): 11

B Manufacturer (if appropriate): Unknown Year of Mfg: 1980 — C. Year Installed: 1980 ☐ Unknown

D Container Capacity 6,000 gallons ☐ Unknown — E Container Repairs ☒ 01 None ☐ 02 Unknown ☐ 03 Yes Year _____

F Is Container currently used? ☒ 01 Yes ☐ 02 No If No, year of last use _____ ☐ 03 Unknown

G Does the Container Store (Check One) ☐ 01 Waste ☒ 02 Product

H Does the Container Store Motor Vehicle Fuel or Waste Oil? ☒ 01 Yes ☐ 02 No If Yes Check appropriate box(es)

☐ 01 Unleaded ☒ 02 Regular ☐ 03 Premium ☐ 04 Diesel ☐ 05 Waste Oil ☐ 06 Other (List) _____

V Container Construction

A Thickness of Primary Containment _____ ☐ Gauge ☐ Inches ☐ cm ☒ Unknown

B ☐ 01 Vaulted (Located in an underground Vault) ☐ 02 Non-vaulted ☒ 03 Unknown

C ☐ 01 Double Walled ☒ 02 Single Walled ☐ 03 Lined ☐ 04 Wrapped ☐ 05 Unknown ☐ 06 None

D ☒ 01 Carbon Steel ☐ 02 Stainless Steel ☐ 03 Fiberglass ☐ 04 Polyvinyl Chloride ☐ 05 Concrete ☐ 06 Aluminum

☐ 07 Steel Clad ☐ 08 Bronze ☐ 09 Composite ☐ 10 Non-metallic ☐ 11 Earthen Walls

☐ 12 Unknown ☐ 13 Other _____

E ☐ 01 Rubber Lined ☐ 02 Alkyd Lining ☐ 03 Epoxy Lining ☐ 04 Phenolic Lining ☐ 05 Glass Lining ☐ 06 Clay Lining

☐ 07 Unlined ☒ 08 Unknown ☐ 09 Other _____

F. ☐ 01 Polyethlene Wrap ☐ 02 Vinyl Wrapping ☐ 03 Cathodic Protection ☒ 04 Unknown ☐ 05 None ☐ 06 Other _____

VI Piping

A. Associated Piping:	☐ 01 Above Ground ☒ 02 Underground ☐ 03 Vaulted
B. Underground Piping:	☐ 01 Gravity ☐ 02 Pressure ☒ 03 Suction ☐ 04 Unknown
C. Piping Repairs:	☒ 01 None ☐ 02 Unknown ☐ 03 Yes. Year of most recent repair: _____

VII Leak Detection

☐ 01 Visual ☒ 02 Stock Inventory ☐ 03 Tile Drain ☐ 04 Vapor Sniff Wells ☐ 05 Sensor Instrument

☐ 06 Ground Water Monitoring Wells ☐ 07 Pressure Test ☐ 08 Internal Inspection ☒ 09 None

☐ 10 Other: _____

VIII Chemical Composition of Materials *Currently* or *Previously* Stored in Underground Containers

If you checked yes to IV-H you are not required to complete this section

currently stored	previously stored	CAS # (if known)	Chemical Do Not Use Commercial Name (use additional paper for more room)
☐ 01	☐ 02		
☐ 01	☐ 02		
☐ 01	☐ 02		
☐ 01	☐ 02		
☐ 01	☐ 02		
☐ 01	☐ 02		
☐ 01	☐ 02		
☐ 01	☐ 02		
☐ 01	☐ 02		
☐ 01	☐ 02		
☐ 01	☐ 02		
☐ 01	☐ 02		
☐ 01	☐ 02		
☐ 01	☐ 02		

Is Container located on an Agricultural Farm? ☐ 01 Yes ☒ 02 No

IX IMPORTANT! Read instructions before signing

Signature: The form must be signed by 1) a principal executive officer at the level of vice-president or by an authorized representative. The representative must be responsible for the overall operation of the facility where the tank(s) are located 2) a general partner proprietor, or 3) a principal executive officer, ranking elected official or authorized representative of a public agency

This form has been completed under the penalty of perjury and to the best of my knowledge is true and correct

Signature: Ray H. Trichell		Date: 1-10-85
Print or type name: Ray H. Trichell	Title: President	Phone number and area code: (805) 325-9461

Send check to: Hazardous Substance Storage Statement State Water Resources Control Board P.O. Box 100 Sacramento CA 95801-0100

Person to contact for Statement: Ray Trichell & Nina Brame	Phone number and area code: (805) 325-9461

For additional forms or more information call 916/324-1262

FOR STATE USE ONLY

ID Number	Accounting Number	County Number	
Date Received	☐ 01	Date	Date

84 31697

UGST PERMIT(S) CANN BE PROCESSED WITHOUT A COM TED APPLICATION FOR EACH TANK.

THIS FORM MUST BE RETURNED WITH YOUR REMITTANCE

Department of Environmental Health Services
Hazardous Waste & Toxics Control
385 N. Arrowhead Avenue
San Bernardino, CA 92415-0160

STATE ID NUMBER 54415003

APPLICATION FOR PERMIT TO OPERATE UNDERGROUND STORAGE TANK

( ) 01 NEW PERMIT (X) 05 RENEWED PERMIT ( ) 07 TANK CLOSED ( ) 09 DELETE FROM FILE (NO FEE)
( ) 02 CONDITIONAL PERMIT ( ) 06 AMENDED PERMIT ( ) 08 MINOR CHANGE (NO SURCHARGE)

I OWNER

NAME(CORPORATION,INDIVIDUAL OR PUBLIC AGENCY)			PUBLIC AGENCY ONLY ( ) 01 FED ( ) 02 STATE ( ) 03 LOCAL
W.A. THOMPSON			
STREET ADDRESS 25538 W. MAIN ST.	CITY BARSTOW	STATE CA	ZIP 92311

II FACILITY

FACILITY NAME W.A. THOMPSON DIST	DEALER/FOREMAN/SUPERVISOR TOM WATTONVILLE
STREET ADDRESS 25538 W. MAIN ST.	NEAREST CROSS STREET MAIN ST.
CITY BARSTOW	COUNTY SAN BERNARDINO ZIP 92311
MAILING ADDRESS P.O. BOX 666	CITY BARSTOW STATE CA ZIP 92311
PHONE W/AREA CODE 619-253-2958	TYPE OF BUSINESS ( ) 01 GASOLINE STATION (X) 02 OTHER BEVERAGE DIST.

NUMBER OF CONTAINERS	RURAL AREAS ONLY :	TOWNSHIP	RANGE	SECTION
5				

III 24 HOUR EMERGENCY CONTACT PERSON

DAYS: NAME(LAST NAME FIRST) AND PHONE W/AREA CODE	NIGHTS: NAME(LAST NAME FIRST) AND PHONE W/AREA CODE
WATTONVILLE, TOM 619-253-2958	WATTONVILLE, TOM 619-245-3784

COMPLETE THE FOLLOWING ON A SEPARATE FORM FOR EACH CONTAINER

IV DESCRIPTION

A. (X) 01 TANK ( ) 04 OTHER: CONTAINER NUMBER 12

B. MANUFACTURER (IF APPROPRIATE): YEAR MFG: C. YEAR INSTALLED 1980 ( ) UNKNOWN

D. CONTAINER CAPACITY: 6000 GALLONS ( ) UNKNOWN E. DOES THE CONTAINER STORE: ( ) 01 WASTE (X) 02 PRODUCT

F. DOES THE CONTAINER STORE MOTOR VEHICLE FUEL OR WASTE OIL ? ( ) 01 YES ( ) 02 NO IF YES CHECK APPROPRIATE BOX(ES):
( ) 01 UNLEADED ( ) 02 REGULAR ( ) 03 PREMIUM (X) 04 DIESEL ( ) 05 WASTE OIL ( ) 06 OTHER

V CONTAINER CONSTRUCTION

A. THICKNESS OF PRIMARY CONTAINMENT: 1/4" PLATE ( ) GAUGE ( ) INCHES ( ) CM ( ) UNKNOWN

B. ( ) 01 VAULTED (LOCATED IN AN UNDERGROUND VAULT) (X) 02 NON-VAULTED ( ) 03 UNKNOWN

C. ( ) 01 DOUBLE WALLED (X) 02 SINGLE WALLED ( ) 03 LINED

D. (X) 01 CARBON STEEL ( ) 02 STAINLESS STEEL ( ) 03 FIBERGLASS ( ) 04 POLYVINYL CHLORIDE ( ) 05 CONCRETE
( ) 06 ALUMINUM ( ) 07 STEEL CLAD ( ) 08 BRONZE ( ) 09 COMPOSITE ( ) 10 NON-METALLIC
( ) 12 UNKNOWN ( ) 13 OTHER:

STATE ID NUMBER

CONTAINER CONSTRUCTION

E. ( ) 01 RUBBER LINED ( ) 02 ALKYD LINING ( ) 03 EPOXY LINING ( ) 04 PHENOLIC LINING ( ) 05 GLASS LINING
(X) 07 UNLINED ( ) 08 UNKNOWN ( ) 09 OTHER:

F. ( ) 01 POLYETHLENE WRAP ( ) 02 VINYL WRAPPING ( ) 03 CATHODIC PROTECTION ( ) 04 UNKNOWN ( ) 05 NONE
(X) 06 TAR OR ASPHALT ( ) 09 OTHER:

VI PIPING

A. ABOVEGROUND PIPING: ( ) 01 DOUBLE-WALLED PIPE ( ) 02 CONCRETE-LINED TRENCH ( ) 03 GRAVITY
(CHECK APPROPRIATE BOX(ES) ( ) 04 PRESSURE (X) 05 SUCTION ( ) 06 UNKNOWN ( ) 07 NONE

B. UNDERGROUND PIPING: ( ) 01 DOUBLE-WALLED PIPE ( ) 02 CONCRETE-LINED TRENCH ( ) 03 GRAVITY
(CHECK APPROPRIATE BOX(ES) ( ) 04 PRESSURE (X) 05 SUCTION ( ) 06 UNKNOWN ( ) 07 NONE

VII LEAK DETECTION

( ) 01 VISUAL (X) 02 STOCK INVENTORY ( ) 04 VAPOR SNIFF WELLS ( ) 05 SENSOR INSTRUMENT
( ) 06 GROUND WATER MONITORING WELLS ( ) 07 PRESSURE TEST ( ) 09 NONE ( ) 10 OTHER:

VIII CHEMICAL COMPOSITION OF MATERIALS STORED IN UNDERGROUND CONTAINERS

IF YOU CHECKED YES TO IV-F YOU ARE NOT REQUIRED TO COMPLETE THIS SECTION

CURRENTLY STORED	PREVIOUSLY STORED	DELETE	CASR (IF KNOWN)	CHEMICAL (DO NOT USE COMMERCIAL NAME)
( ) 01	( ) 02	( ) 03		
( ) 01	( ) 02	( ) 03		
( ) 01	( ) 02	( ) 03		
( ) 01	( ) 02	( ) 03		
( ) 01	( ) 02	( ) 03		
( ) 01	( ) 02	( ) 03		
( ) 01	( ) 02	( ) 03		
( ) 01	( ) 02	( ) 03		
( ) 01	( ) 02	( ) 03		
( ) 01	( ) 02	( ) 03		

IS CONTAINER LOCATED ON AN AGRICULTURAL FARM? ( ) 01 YES (X) 02 NO

THIS FORM HAS BEEN COMPLETED UNDER THE PENALTY OF PERJURY AND, TO THE BEST OF MY KNOWLEDGE, IS TRUE AND CORRECT.

PERSON FILING (SIGNATURE)	PHONE W/AREA CODE
John D. Kattwell	619-253-2958

FOR LOCAL AGENCY USE ONLY

ADMINISTRATING AGENCY	CITY CODE	COUNTY CODE
CONTACT PERSON	PHONE W/AREA CODE	

DATE OF LAST INSPECTION	IN COMPLIANCE ( ) 01 YES ( ) 02 NO	PERMIT APPROVAL DATE	TRANSACTION DATE	LOCAL PERMIT ID #

UGST PERMIT(S) CANN BE PROCESSED WITHOUT A COM TED APPLICATION FOR EACH TANK.

THIS FORM MUST BE RETURNED WITH YOUR REMITTANCE

Department of Environmental Health Services
Hazardous Waste & Toxics Control
385 N. Arrowhead Avenue
San Bernardino, CA 92415-0160

STATE ID NUMBER 54415001

APPLICATION FOR PERMIT TO OPERATE UNDERGROUND STORAGE TANK

( ) 01 NEW PERMIT (X) 05 RENEWED PERMIT ( ) 07 TANK CLOSED ( ) 09 DELETE FROM FILE (NO FEE)
( ) 02 CONDITIONAL PERMIT ( ) 06 AMENDED PERMIT ( ) 08 MINOR CHANGE (NO SURCHARGE)

I OWNER

NAME (CORPORATION, INDIVIDUAL OR PUBLIC AGENCY)			PUBLIC AGENCY ONLY ( ) 01 FED ( ) 02 STATE ( ) 03 LOCAL
W.A THOMPSON INC.			
STREET ADDRESS 25538 W. MAIN ST.	CITY BARSTOW	STATE CA.	ZIP

II FACILITY

FACILITY NAME W.A. THOMPSON DIST	DEALER/FOREMAN/SUPERVISOR Tom WATTONVILLE
STREET ADDRESS 25538 W MAIN ST.	NEAREST CROSS STREET MAIN ST.
CITY BARSTOW	COUNTY SAN BERNARDINO ZIP 92311
MAILING ADDRESS P.O. BOX 666	CITY BARSTOW STATE CA ZIP 92311
PHONE W/AREA CODE 619-253-2958	TYPE OF BUSINESS ( ) 01 GASOLINE STATION (X) 02 OTHER BEVERAGE DIST.

NUMBER OF CONTAINERS (5)	RURAL AREAS ONLY :	TOWNSHIP	RANGE	SECTION

III 24 HOUR EMERGENCY CONTACT PERSON

DAYS: NAME (LAST NAME FIRST) AND PHONE W/AREA CODE	NIGHTS: NAME (LAST NAME FIRST) AND PHONE W/AREA CODE
WATTONVILLE, TOM 619-253-2958	WATTONVILLE, TOM 619-245-3784

COMPLETE THE FOLLOWING ON A SEPARATE FORM FOR EACH CONTAINER

IV DESCRIPTION

A. (X) 01 TANK ( ) 04 OTHER: CONTAINER NUMBER 11

B. MANUFACTURER (IF APPROPRIATE): YEAR MFG: C. YEAR INSTALLED 1980 ( ) UNKNOWN

D. CONTAINER CAPACITY: 6000 GALLONS ( ) UNKNOWN E. DOES THE CONTAINER STORE: ( ) 01 WASTE (X) 02 PRODUCT

F. DOES THE CONTAINER STORE MOTOR VEHICLE FUEL OR WASTE OIL ? (X) 01 YES ( ) 02 NO IF YES CHECK APPROPRIATE BOX(ES):
(X) 01 UNLEADED ( ) 02 REGULAR ( ) 03 PREMIUM ( ) 04 DIESEL ( ) 05 WASTE OIL ( ) 06 OTHER

V CONTAINER CONSTRUCTION

A. THICKNESS OF PRIMARY CONTAINMENT: 1/4" PLATE ( ) GAUGE ( ) INCHES ( ) CM ( ) UNKNOWN

B. ( ) 01 VAULTED (LOCATED IN AN UNDERGROUND VAULT) (X) 02 NON-VAULTED ( ) 03 UNKNOWN

C. ( ) 01 DOUBLE WALLED (X) 02 SINGLE WALLED ( ) 03 LINED

D. (X) 01 CARBON STEEL ( ) 02 STAINLESS STEEL ( ) 03 FIBERGLASS ( ) 04 POLYVINYL CHLORIDE ( ) 05 CONCRETE
( ) 06 ALUMINUM ( ) 07 STEEL CLAD ( ) 08 BRONZE ( ) 09 COMPOSITE ( ) 10 NON-METALLIC
( ) 12 UNKNOWN ( ) 13 OTHER:

STATE ID NUMBER

CONTAINER CONSTRUCTION

E. ( ) 01 RUBBER LINED ( ) 02 ALKYD LINING ( ) 03 EPOXY LINING ( ) 04 PHENOLIC LINING ( ) 05 GLASS LINING
(X) 07 UNLINED ( ) 08 UNKNOWN ( ) 09 OTHER:

F. ( ) 01 POLYETHLENE WRAP ( ) 02 VINYL WRAPPING ( ) 03 CATHODIC PROTECTION ( ) 04 UNKNOWN ( ) 05 NONE
(X) 06 TAP OR ASPHALT ( ) 09 OTHER:

VI PIPING

A. ABOVEGROUND PIPING: ( ) 01 DOUBLE-WALLED PIPE ( ) 02 CONCRETE-LINED TRENCH ( ) 03 GRAVITY
(CHECK APPROPRIATE BOX(ES) ( ) 04 PRESSURE (X) 05 SUCTION ( ) 06 UNKNOWN ( ) 07 NONE

B. UNDERGROUND PIPING: ( ) 01 DOUBLE-WALLED PIPE ( ) 02 CONCRETE-LINED TRENCH ( ) 03 GRAVITY
(CHECK APPROPRIATE BOX(ES) ( ) 04 PRESSURE (X) 05 SUCTION ( ) 06 UNKNOWN ( ) 07 NONE

VII LEAK DETECTION

( ) 01 VISUAL (X) 02 STOCK INVENTORY ( ) 04 VAPOR SNIFF WELLS ( ) 05 SENSOR INSTRUMENT
( ) 06 GROUND WATER MONITORING WELLS ( ) 07 PRESSURE TEST ( ) 09 NONE ( ) 10 OTHER:

VIII CHEMICAL COMPOSITION OF MATERIALS STORED IN UNDERGROUND CONTAINERS

IF YOU CHECKED YES TO IV-F YOU ARE NOT REQUIRED TO COMPLETE THIS SECTION

CURRENTLY STORED	PREVIOUSLY STORED	DELETE	CAS# (IF KNOWN)	CHEMICAL (DO NOT USE COMMERCIAL NAME)
( ) 01	( ) 02	( ) 03		
( ) 01	( ) 02	( ) 03		
( ) 01	( ) 02	( ) 03		
( ) 01	( ) 02	( ) 03		
( ) 01	( ) 02	( ) 03		
( ) 01	( ) 02	( ) 03		
( ) 01	( ) 02	( ) 03		
( ) 01	( ) 02	( ) 03		
( ) 01	( ) 02	( ) 03		
( ) 01	( ) 02	( ) 03		

IS CONTAINER LOCATED ON AN AGRICULTURAL FARM? ( ) 01 YES (X) 02 NO

THIS FORM HAS BEEN COMPLETED UNDER THE PENALTY OF PERJURY AND, TO THE BEST OF MY KNOWLEDGE, IS TRUE AND CORRECT.

PERSON SIGNING (SIGNATURE)	PHONE W/AREA CODE
[signature]	619-253-2958

FOR LOCAL AGENCY USE ONLY

ADMINISTRATING AGENCY	CITY CODE	COUNTY CODE

CONTACT PERSON	PHONE W/AREA CODE

DATE OF LAST INSPECTION	IN COMPLIANCE ( ) 01 YES ( ) 02 NO	PERMIT APPROVAL DATE	TRANSACTION DATE	LOCAL PERMIT ID #

EARTH SCIENCE TECHNOLOGY

TEST CERTIFICATE

TANK OWNER: W.A. Thompson Distributing, Co.

CONTACT PERSON: Bill McCall

ADDRESS: P.O. Box 666

CITY, STATE: Barstow, California 92311

TELEPHONE: 619/253-2311

TANK ADDRESS: 25538 W. Main St.

CITY, STATE: Lenwood, California

TEST METHOD: Horner EZY-Chek

TEST DATE: November 20, 1990

TANK	CAPACITY	PRODUCT	HIGH TEST	LOW TEST
1	6,000	Diesel	-.0135	
2	6,000	Diesel	-.01302	

REMARKS: All Tanks and Piping Passed.

APPROVAL: Gerald V. Sugrue SIGNATURE

HORNER EZY-CHEK

1222 NORTH PADUA AVENUE, UNIT 7, UPLAND, CALIFORNIA 91786 ☐ 714-920-5774

ARDOUS MATERIALS FIELD SE. ICES
COMPUTER DATA BASE UPDATE AUTHORIZATION

Change ☐

Inactivate Permit/Facility ☒
(circle one)

Bill To: E A O Location/District No: _____ Est No: 8608404
(cirle one)
Former Est. Name: (if applicable): _____

Name: WA Thompson Dist Co
Street No.: 25538 Fraction: ___ Direction: ___
Street Name: W Main St. Apt/Sp No.: ___
City: Barstow State: CA Zip Code: 92311
Telephone No.: ( )

Name:
Street No.: Fraction: ___ Direction: ___
Street Name: Apt/Sp No.: ___
City: State: ___ Zip Code:
Telephone No.: ( )

Name:
Street No.: Fraction: ___ Direction: ___
Street Name: Apt/Sp No.: ___
City: State: ___ Zip Code:
Telephone No.: ( )

Program Information:

Number of Employees: _____ Number of UGST's: _____
Federal Tax I.D. Number/Social Security Number: _____

Permit Information: (Circle those that apply)

Change/Inactivate/Add 222800 Permit No.:
Change/Inactivate/Add 222801 Permit No.:
Change/Inactivate/Add 226000 Permit No.:
Change/Inactivate/Add Permit No.:

Date Submitted: 10/1/96 Date Entered: OCT 31 1996
Submitted By: [signature] Entered By: [signature]

Comments/Remarks: tanks were removed by Craig Stephen please inactivate all haz mat permits. Site investigation 9/30/96 showed no haz materials on site except 2-7½ propane tanks please evaluate and ☒ off Balance

SAN BERNARDINO COUNTY FIRE DEPARTMENT
HAZARDOUS MATERIALS 'ISION
DELINQUENT INVOICE F PERMIT FEES DUE

DELINQUENT INVOICE

Establishment No. **86008604**

09/04/1996

Permit Number	Category	Exp. Date	For the Period of	Amount Due
8904030025	222800	07/31/1996	08/01/1996-07/31/1997	501.25
8904030027	226000	07/31/1996	08/01/1996-07/31/1997	90.00

BILL TO: TRICHELL, R
P O BOX 40550
BAKERSFIELD, CA 93384

DBA: W A THOMPSON DIST CO

TOTAL AMOUNT DUE: 591.25

ALL FEES ARE DUE AND PAYABLE UPON RECEIPT

1100 (Return Top Portion With Payment)

Facility Location:
W A THOMPSON DIST CO
25538 W MAIN ST
BARSTOW, CA 92311

Please make your check payable to:
SAN BERNARDINO CO. FIRE DEPARTMENT
Send to:
Hazardous Materials Division
385 N. Arrowhead Avenue, 2nd Floor
SAN BERNARDINO, CA 92415-0153
(909) 387-3080

Charges or payments on your account made after the last date shown above are not included in the balance shown. Please keep this for your records.

Establishment No. **86008604**

Annual Permits Value
473.00

Current Period Totals	
Previous Balance	Payments/Credits
473.00	0.00
Current Charges	Total Due
118.25	591.25

THE LISTED FEES ARE NOW DELINQUENT AND A DELINQUENT FEE HAS BEEN ADDED TO YOUR BILL. EACH MONTH UNPAID WILL RESULT IN ADDITIONAL DELINQUENT FEES. FAILURE TO PAY WILL RESULT IN FURTHER LEGAL ACTION.

Permit Number	Category	Description	Amount Due
8904030025	222800	UNDERGROUND STORAGE TANKS NBR TANKS : 2	501.25
8904030027	226000	HAZARDOUS MATERIAL HANDLER, UNDERGROUND TANK ONLY NBR TANKS : 0	90.00

9-23-96

THESE TANKS WERE REMOVED
AS PER:
LOG #073196-04 -- Job Card 4118

RECEIVED
SEP 13 1996
W A THOMPSON INC.

2 - 7½ gallon propane tanks

TOTAL AMOUNT DUE: 591.25

PERMITS ARE NOT TRANSFERABLE; YOU MUST CONTACT THIS OFFICE FOR NEW PERMITS

NOTE: IF YOU HAVE ANY QUESTIONS REGARDING THIS BILL, CALL (909) 387-3080.

COUNTY FIRE
HAZARDOUS MATERIALS

96 SEP 25 AM 9:19

W A THOMPSON INC
PO BOX 40310
BAKERSFIELD CA 93334

BAKERSFIELD CA
SEP 23 '96
U.S. POSTAGE
32

COUNTY OF SAN BERNARDINO
COUNTY FIRE DEPARTMENT
HAZARDOUS MATERIALS DIVISION
385 N. Arrowhead Avenue, 2nd Floor
SAN BERNARDINO, CA 92415-0153

92415-0153

County of San Bernardino
DEPARTMENT OF ENVIRONMENTAL HEALTH SERVICES
385 North Arrowhead Avenue, San Bernardino, CA 92415-0160 • (909) 387-3082

LOG # 073196-04 JOB CARD 4118

CONSTRUCTION AND/OR REMOVAL OF UNDERGROUND STORAGE FACILITY

POST THIS CARD AT JOB SITE Remo

Site Name & Address 25538 W Main St Barstow
WA Thompson Dist Co

Contractor CALPI

Address/Phone No. PO BOX 40310, BAKERSFIELD 805 589-5648

	INSPECTION RECORD	APPROVED BY	DATE
FIRST INSPECTION	Excavation Clean, Approved Slope		
	Bedding Materials/Depth		
	Holiday Test, Tanks Set X_____		
	Manufacturer's UL #		
	Additional Requirements:		
	DO NOT BACKFILL UNTIL ABOVE APPROVED		
SECOND INSPECTION	Tank Air Test 5 PSI/30 Minutes		
	Product Lines 75 PSI/30 Minutes		
	Product Line Containment		
	Metal Piping Wrapped		
	Additional Requirements:		
FINAL INSPECTION	Approved Fill Boxes		
	Concrete or AC Paving 12" Beyond Excavation		
	Leak Detectors/Monitors Installed/Operational		
	Lockable Fluid-Tight Access for Monitoring Points		
	Precision Test Results		
	Additional Requirements:		
	FINAL APPROVAL AND CURRENT OPERATING PERMITS MUST BE OBTAINED PRIOR TO PLACING THESE TANKS INTO SERVICE ($5,000.00 FINE FOR NONCOMPLIANCE)		
TANK REMOVAL INSPECTION	Tank(s) Removed X 2	Craig Stephens	9-30-96
	Required Samples: 8020, 8015, 418.1		
	Additional Test Requirements:		
	Removals **Can Not** Be Finaled Until A Copy Of The Sample Results Have Been Received And Approved By This Department.		
	Final — Approved for Backfill		

Remarks:

FAILURE TO PROTECT AND MAINTAIN THIS CARD MAY RESULT IN JOB DELAY.
PRESERVE THIS RECORD OF INSPECTIONS.

FOR INSPECTION CALL 5 DAYS IN ADVANCE AT (909) 387-3082.

THIS PERMIT EXPIRES 9 MONTHS FROM DATE OF ISSUANCE

DISTRIBUTION: White — DEHS
Canary — Agency
Green — Owner

14-16867-631 Rev. 3/94

County of San Bernardino
DEPARTMENT OF ENVIRONMENTAL HEALTH SERVICES
385 North Arrowhead Avenue, San Bernardino, CA 92415-0160 • (909) 387-3082

LOG # 0131 C **JOB CARD** 4118

CONSTRUCTION AND/OR REMOVAL OF UNDERGROUND STORAGE FACILITY

POST THIS CARD AT JOB SITE Remo

Site Name & Address 25838 Valmont Barstow
WATROPLICA Dist 10

Contractor LHP 805

Address/Phone No. PO Box 4031 Bakersfield 87-5043

	INSPECTION RECORD	APPROVED BY	DATE
FIRST INSPECTION	Excavation Clean, Approved Slope		
	Bedding Materials/Depth		
	Holiday Test, Tanks Set X_____		
	Manufacturer's UL #		
	Additional Requirements:		
	DO NOT BACKFILL UNTIL ABOVE APPROVED		
SECOND INSPECTION	Tank Air Test 5 PSI/30 Minutes		
	Product Lines 75 PSI/30 Minutes		
	Product Line Containment		
	Metal Piping Wrapped		
	Additional Requirements:		
FINAL INSPECTION	Approved Fill Boxes		
	Concrete or AC Paving 12" Beyond Excavation		
	Leak Detectors/Monitors Installed/Operational		
	Lockable Fluid-Tight Access for Monitoring Points		
	Precision Test Results		
	Additional Requirements:		
	FINAL APPROVAL AND CURRENT OPERATING PERMITS MUST BE OBTAINED PRIOR TO PLACING THESE TANKS INTO SERVICE ($5,000.00 FINE FOR NONCOMPLIANCE)		
TANK REMOVAL INSPECTION	Tank(s) Removed X_____		
	Required Samples: 8020, 8015, 418.1		
	Additional Test Requirements:		
	Removals **Can Not** Be Finaled Until A Copy Of The Sample Results Have Been Received And Approved By This Department.		
	Final — Approved for Backfill		

Remarks:

FAILURE TO PROTECT AND MAINTAIN THIS CARD MAY RESULT IN JOB DELAY.
PRESERVE THIS RECORD OF INSPECTIONS.

FOR INSPECTION CALL 5 DAYS IN ADVANCE AT (909) 387-3082.

THIS PERMIT EXPIRES 9 MONTHS FROM DATE OF ISSUANCE

DISTRIBUTION: White — DEHS
Canary — Agency
Green — Owner

14-16867-631 Rev. 3/94

Submit to:
San Bernardino County Department of Environmental Health Services
385 North Arrowhead Avenue, San Bernardino, CA 92415-0160

APPLICATION FOR REMOVAL OF UNDERGROUND STORAGE TANK

FEE:

$_____ First Tank — Fire Agency _____

$_____ Each Additional Tank — Number of Tanks this Application _____

JOB LOCATION

Facility Name or Contact Person: W.A. Thompson Dist Co of Barstow — Phone No.: (619) 253-2311

Situs Address: 25538 West Main Street

City: Barstow — State: CA — Zip Code: 92311

OWNER

Name: W.A. Thompson Dist Co of Barstow — Phone No.: (805) 832-5101

Mailing Address: P.O. Box 40310

City: Bakersfield — State: CA — Zip Code: 93384

CONTRACTOR

Name: Calpi Inc. — Phone No.: (805) 589-5648

Mailing Address: P.O. Box 6278 — City: Bakersfield — State: CA — Zip Code: 93386

Workman's Comp. No. — Policy No.

State Contractor's License No. — Types — Expiration Date

Water Sewer Agency _____

NOTE: The State of California has determined that tanks used for the storage of any hazardous or flammable substance shall be considered hazardous even if all contents have been removed.

All storage tanks shall be hauled as hazardous waste, accompanied by a state hazardous waste manifest, and taken to a licensed treatment, storage and disposal facility (TSDF); or if the tanks are triple rinsed on site and the rinsate manifested and hauled to a licensed TSDF, the tank may be handled as nonhazardous.

For information on licensed TSDFs that can accept nonrinsed tanks, contact the State of California Department of Health Services, Toxic Substance Control at (800) 258-6942.

W.A. Thompson Dist Co of Barstow. Mary G. Trichell owner/president — Print Name

(805) 871-0659 (home) (805) 832-5101 — Phone Number

Mary G. Trichell — Signature

July 31, 1996 — Date

— OFFICE USE ONLY —

Under Permit ☑ Yes ~~☐ No~~

Est. No. 86008604

No. of Tanks 2

Fees Current ☑ Yes ☐ No

Delinquent Amount N/A

Expiration Date 7/31/86

51

Amount $522.00 RH 127960

Check No. 20795

Date Paid 7/31/96

Taken By Pat

Log No. 073196-04

Job Card Issued No. 4118

03-17445-631 Rev. 3/90

ENVIRONMENTAL HEALTH SERVICES DEPARTMENT

COUNTY OF SAN BERNARDINO, CALIFORNIA

THIS PERMIT EXPIRES
07/31/1996

PERMIT

NON-TRANSFERABLE

This permit may be suspended or revoked by Environmental Health Services for cause. This permit is granted on condition that the person named in the permit will comply with the laws, ordinances and regulations that are now or may hereafter be in force by the United States Government, the State of California and the County of San Bernardino pertaining to the above mentioned business. Penalty fees are assessed on permits renewed 30 days after expiration date indicated above, or for failure to obtain new permit in case of transfer of ownership.

UNDERGROUND STORAGE TANKS

FEE PAID $421.00

TANKS -

Pamella V. Bennett
Director
ENVIRONMENTAL HEALTH SERVICES

04-1804-631 REV. 4/92

PERMIT DOES NOT IMPLY APPROVAL

FILE COPY

POST IN A
CONSPICUOUS PLACE

ENVIRONMENTAL HEALTH SERVICES DEPARTMENT

COUNTY OF SAN BERNARDINO, CALIFORNIA

THIS PERMIT EXPIRES
07/31/1996

PERMIT

NON-TRANSFERABLE

This permit may be suspended or revoked by Environmental Health Services for cause. This permit is granted on condition that the person named in the permit will comply with the laws, ordinances and regulations that are now or may hereafter be in force by the United States Government, the State of California and the County of San Bernardino pertaining to the above mentioned business. Penalty fees are assessed on permits renewed 30 days after expiration date indicated above, or for failure to obtain new permit in case of transfer of ownership.

[illegible] - HAZARDOUS MATERIAL HANDLER, UNDERGROUND TANK ONLY

FEE PAID $72.00

[illegible]
[illegible] DIST CO
[illegible]

NBR TANKS - 0

Pamella V. Bennett
Director
ENVIRONMENTAL HEALTH SERVICES

04-1804-631 REV 4/92

PERMIT DOES NOT IMPLY APPROVAL

FILE COPY

POST IN A
CONSPICUOUS PLACE

COUNTY OF SAN BERNARDINO
DEPARTMENT OF ENVIRONMENTAL HEALTH SERVICES
ANNUAL INVOICE FOR PERMIT FEES DUE

ANNUAL INVOICE

Establishment No. 86008604

06/29/1995
PAGE 1 OF 1

Permit Number	Category	Exp. Date	For the Period of	Amount Due
8904030025	222800	07/31/1995	08/01/1995-07/31/1996	401.00
8904030027	226000	07/31/1995	08/01/1995-07/31/1996	72.00

PAID
Amt. 473

BILL TO: TRICHELL, R
P O BOX 40550
BAKERSFIELD, CA 93384

DBA: W A THOMPSON DIST CO

TOTAL AMOUNT DUE: 473.00

ALL FEES ARE DUE AND PAYABLE UPON RECEIPT

1100

(Return Top Portion With Payment)

JUL 24 1995

ENVIRONMENTAL HEALTH SERVICES DEPARTMENT

COUNTY OF SAN BERNARDINO, CALIFORNIA

THIS PERMIT EXPIRES:

W A THOMPSON DIST CO
25536 W MAIN ST
BARSTOW, CA 92311
EST - 86008604 PERMIT - 8904030025

PERMIT

NON-TRANSFERABLE

This permit may be suspended or revoked by Environmental Health Services for cause. This permit is granted on condition that the person named in the permit will comply with the laws, ordinances and regulations that are now or may hereafter be in force by the United States Government, the State of California and the County of San Bernardino pertaining to the above mentioned business. Penalty fees are assessed on permits renewed 30 days after expiration date indicated above, or for failure to obtain new permit in case of transfer of ownership.

TYPE OF PERMIT - UNDERGROUND STORAGE TANKS

FEE PAID

TRICHELL, R
DBA: W A THOMPSON DIST CO
P O BOX 40550
BAKERSFIELD, CA 93384

NBR TANKS -

Pamella V. Bennett
Director
ENVIRONMENTAL HEALTH SERVICES

04-1804-631 REV. 4/92

PERMIT DOES NOT IMPLY APPROVAL

FILE COPY

POST IN A CONSPICUOUS PLACE

ENVIRONMENTAL HEALTH SERVICES DEPARTMENT

COUNTY OF SAN BERNARDINO, CALIFORNIA

THIS PERMIT EXPIRES:
07/31/1990

W A THOMPSON DIST CO
25538 W MAIN ST
BARSTOW, CA 92311
EST - 86008604 PERMIT - 8904030026

PERMIT

NON-TRANSFERABLE

This permit may be suspended or revoked by Environmental Health Services for cause. This permit is granted on condition that the person named in the permit will comply with the laws, ordinances and regulations that are now or may hereafter be in force by the United States Government, the State of California and the County of San Bernardino pertaining to the above mentioned business. Penalty fees are assessed on permits renewed 30 days after expiration date indicated above, or for failure to obtain new permit in case of transfer of ownership.

TYPE OF PERMIT - UNDERGROUND STORAGE TANK STATE FEE

FEE PAID $112.00

TRICHELL, R
DBA: W A THOMPSON DIST CO
P O BOX 40550
BAKERSFIELD, CA 93384

NBR TANKS - 2

Pamella V. Bennett
Director
ENVIRONMENTAL HEALTH SERVICES

04-1804-631 REV. 4/92

PERMIT DOES NOT IMPLY APPROVAL

FILE COPY

POST IN A CONSPICUOUS PLACE

ENVIRONMENTAL HEALTH SERVICES DEPARTMENT

COUNTY OF SAN BERNARDINO, CALIFORNIA

THIS PERMIT EXPIRES:

W A THOMPSON DIST CO
25538 W MAIN ST
BARSTOW, CA 92311
EST - 86005604 PERMIT - 8904030027

PERMIT

NON-TRANSFERABLE

This permit may be suspended or revoked by Environmental Health Services for cause. This permit is granted on condition that the person named in the permit will comply with the laws, ordinances and regulations that are now or may hereafter be in force by the United States Government, the State of California and the County of San Bernardino pertaining to the above mentioned business. Penalty fees are assessed on permits renewed 30 days after expiration date indicated above, or for failure to obtain new permit in case of transfer of ownership.

TYPE OF PERMIT - HAZARDOUS MATERIAL HANDLER, UNDERGROUND TANK ONLY

FEE PAID

TRICHELL, R
DBA: W A THOMPSON DIST CO
P O BOX 40550
BAKERSFIELD, CA 93384

NBR TANKS -

Pamella V. Bennett
Director
ENVIRONMENTAL HEALTH SERVICES

04-1804-631 REV. 4/92

PERMIT DOES NOT IMPLY APPROVAL

FILE COPY

POST IN A CONSPICUOUS PLACE

COUNTY OF SAN BERNARDINO
DEPARTMENT OF ENVIRONMENTAL HEALTH SERVICES
ANNUAL INVOICE FOR PERMIT FEES DUE

ANNUAL INVOICE

Establishment No. **86008604**

06/29/1994
PAGE 1 OF 1

Permit Number	Category	Exp. Date	For the Period of	Amount Due
8904030025	222800	07/31/1994	08/01/1994-07/31/1995	401.00
8904030026	222801	07/31/1994	08/01/1994-07/31/1999	112.00 State fee
8904030027	226000	07/31/1994	08/01/1994-07/31/1995	72.00 Hollenbeck
				Amt. 585.00

BILL TO: TRICHELL, R
P O BOX 40550
BAKERSFIELD, CA 93384

AUG 30 1994 CE

DBA: W A THOMPSON DIST CO

Date
By

TOTAL AMOUNT DUE: 585.00

ALL FEES ARE DUE AND PAYABLE UPON RECEIPT

1100 (Return Top Portion With Payment)

ENVIRONMENTAL HEALTH SERVICES DEPARTMENT

COUNTY OF SAN BERNARDINO, CALIFORNIA

THIS PERMIT EXPIRES:

W A THOMPSON DIST CO
25538 W MAIN ST
BARSTOW, CA 92311
EST - 86008604 PERMIT - 8904030025

PERMIT

NON-TRANSFERABLE

This permit may be suspended or revoked by Environmental Health Services for cause. This permit is granted on condition that the person named in the permit will comply with the laws, ordinances and regulations that are now or may hereafter be in force by the United States Government, the State of California and the County of San Bernardino pertaining to the above mentioned business. Penalty fees are assessed on permits renewed 30 days after expiration date indicated above, or for failure to obtain new permit in case of transfer of ownership.

TYPE OF PERMIT - UNDERGROUND STORAGE TANKS

FEE PAID

TRICHELL, R
DBA: W A THOMPSON DIST CO
P O BOX 40550
BAKERSFIELD, CA 93384

NBR TANKS -

Pamella V. Bennett
Director
ENVIRONMENTAL HEALTH SERVICES

04-1804-631 REV. 4/92

PERMIT DOES NOT IMPLY APPROVAL

FILE COPY

POST IN A CONSPICUOUS PLACE

ENVIRONMENTAL HEALTH SERVICES DEPARTMENT

COUNTY OF SAN BERNARDINO, CALIFORNIA

THIS PERMIT EXPIRES:

W A THOMPSON DIST CO
29338 W MAIN ST
BARSTOW, CA 92311
EST - 86004604 PERMIT - 8904030027

PERMIT

NON-TRANSFERABLE

This permit may be suspended or revoked by Environmental Health Services for cause. This permit is granted on condition that the person named in the permit will comply with the laws, ordinances and regulations that are now or may hereafter be in force by the United States Government, the State of California and the County of San Bernardino pertaining to the above mentioned business. Penalty fees are assessed on permits renewed 30 days after expiration date indicated above, or for failure to obtain new permit in case of transfer of ownership.

TYPE OF PERMIT - HAZARDOUS MATERIAL HANDLER, UNDERGROUND TANK ONLY

FEE PAID

TRICHELL, R
DBA: W A THOMPSON DIST CO
P O BOX 40550
BAKERSFIELD, CA 93384

NBR TANKS -

Pamella V. Bennett
Director
ENVIRONMENTAL HEALTH SERVICES

04-1804-631 REV. 4/92

PERMIT DOES NOT IMPLY APPROVAL

FILE COPY

POST IN A CONSPICUOUS PLACE

COUNTY OF SAN BERNARDINO
DEPARTMENT OF ENVIRONMENTAL HEALTH SERVICES
ANNUAL INVOICE FOR PERMIT FEES DUE

ANNUAL INVOICE

Establishment No. **86008604**

06/30/1993
PAGE 1 OF 1

Permit Number	Category	Exp. Date	For the Period of	Amount Due
8904030025	222800	07/31/1993	08/01/1993-07/31/1994	401.00
8904030027	226000	07/31/1993	08/01/1993-07/31/1994	72.00

PAID JUL 28 1993
Amt 473
Date JUL 22 1993
By CO

BILL TO: TRICHELL, R
P O BOX 40550
BAKERSFIELD, CA 93384

DBA: W A THOMPSON DIST CO

TOTAL AMOUNT DUE: 473.00

ALL FEES ARE DUE AND PAYABLE UPON RECEIPT

1100 (Return Top Portion With Payment)

ENVIRONMENTAL HEALTH SERVICES DEPARTMENT

COUNTY OF SAN BERNARDINO, CALIFORNIA

THIS PERMIT EXPIRES:

W A THOMPSON DIST CO
2[illegible] MAIN ST
CARSTUW, CA 92311
[illegible] - 86008504 PERMIT - 8904030027

PERMIT

NON-TRANSFERABLE

This permit may be suspended or revoked by Environmental Health Services for cause. This permit is granted on condition that the person named in the permit will comply with the laws, ordinances and regulations that are now or may hereafter be in force by the United States Government, the State of California and the County of San Bernardino pertaining to the above mentioned business. Penalty fees are assessed on permits renewed 30 days after expiration date indicated above, or for failure to obtain new permit in case of transfer of ownership.

TYPE OF PERMIT - HAZARDOUS MATERIAL HANDLER, [illegible]

FEE PAID

TEICHELL, R
DBA: W A THOMPSON DIST CO
P O BOX 40550
BAKERSFIELD, CA 93384

Pamella V. Bennett
Director
ENVIRONMENTAL HEALTH SERVICES

04-1804-631 REV. 4/92

PERMIT DOES NOT IMPLY APPROVAL

FILE COPY

POST IN A CONSPICUOUS PLACE

ENVIRONMENTAL HEALTH SERVICES DEPARTMENT

COUNTY OF SAN BERNARDINO, CALIFORNIA

THIS PERMIT EXPIRES:

PERMIT

NON-TRANSFERABLE

This permit may be suspended or revoked by Environmental Health Services for cause. This permit is granted on condition that the person named in the permit will comply with the laws, ordinances and regulations that are now or may hereafter be in force by the United States Government, the State of California and the County of San Bernardino pertaining to the above mentioned business. Penalty fees are assessed on permits renewed 30 days after expiration date indicated above, or for failure to obtain new permit in case of transfer of ownership.

FEE PAID

Pamella V. Bennett
Director
ENVIRONMENTAL HEALTH SERVICES

04-1804-631 REV. 4/92

PERMIT DOES NOT IMPLY APPROVAL

FILE COPY

POST IN A
CONSPICUOUS PLACE

COUNTY OF SAN BERNARDINO
DEPARTMENT OF ENVIRONMENTAL HEALTH SERVICES
DEMAND BILL FOR PERMIT FEES DUE

302 1.00
302 .18

DEMAND BILL

Establishment No. 86008604

10/22/1992
PAGE 1 OF 1

Permit Number	Category	Exp. Date	For the Period of	Amount Due
8904030025	222800	07/31/1992	08/01/1992-07/31/1993	10.03
8904030027	226000	07/31/1992	08/01/1992-07/31/1993	1.80

NOV 20 1992
NOV 20 1992

PAID
Amt. 11.83
Date NOV 18 1992
By CE

BILL TO: TRICHELL, R
P O BOX 40550
BAKERSFIELD, CA 93384

TOTAL AMOUNT DUE: 11.83

ALL FEES ARE DUE AND PAYABLE UPON RECEIPT

(Fold, Tear and Return Top Portion with Your Payment)

DELINQUENT

COUNTY OF SAN BERNARDINO, CALIFORNIA
DEPARTMENT OF ENVIRONMENTAL HEALTH SERVICES
*** DELIQUENT NOTICE ***

PAGE 1
BILL DATE 09/09/92
HEALTH PERMIT EXPIRATION DATE 07/31/92

*** REMIT COPY ***

ESTABLISHMENT NBR B6008604

Bill Mailed 10/23/92 BD

TRICHELL, R
DBA: W A THOMPSON DIST CO
5101 DISTRICT BLVD
BAKERSFIELD, CA 93313

W A THOMPSON DIST CO
25538 W MAIN ST
BARSTOW, CA 92311

Demand Bill

PERMIT NBR	CATEGORY	DESCRIPTION	BILL CODE	AMOUNT
8904030025	222800	PREVIOUS BALANCE		401.00
		DELINQUENT FEE	102	100.25
		PERMIT TOTAL		501.25
8904030027	226000	PREVIOUS BALANCE		72.00
		DELINQUENT FEE	102	18.00
		PERMIT TOTAL		90.00
		TOTAL DUE		591.25

THE ABOVE PERMIT(S) ARE NOW DELINQUENT AND A DELINQUENT FEE HAS BEEN ADDED TO YOUR BILL. PLEASE REMIT THE BALANCE DUE IN FULL IMMEDIATELY. EACH ADDITIONAL MONTH OF DELINQUENCY RESULTS IN AN ADDITIONAL DELINQUENT FEE.
MAKE CHECK PAYABLE TO ENVIRONMENTAL HEALTH SERVICES AND RETURN WITH THE REMIT COPY TO:

ENVIRONMENTAL HEALTH SERVICES
385 N. ARROWHEAD AVENUE
SAN BERNARDINO, CA. 92415-0160

IF YOU HAVE QUESTIONS CONCERNING YOUR BILLING PLEASE CALL:

FOOD ESTABLISHMENT PERMITS -- 387-4637
SWIMMING POOL PERMITS -- 387-4637
MILK & DAIRY ESTABLISHMENTS -- 387-4608
HAZARDOUS OR INFECTIOUS WASTE GENERATORS -- 387-3080
UNDERGROUND STORAGE TANK PERMITS -- 387-3080
HAZARDOUS MATERIAL HANDLER PERMITS -- 387-3044
MOBILEHOME PARK PERMITS -- 387-6515
MOTEL, CAMP, MASSAGE PARLOR PERMITS -- 387-6515
HOME OCCUPATION PERMITS -- 387-6512
TEMPORARY OFFICES/SIGNS -- 387-6512
REFUSE HAULERS -- 387-4655
REFUSE DISPOSAL SITES -- 387-4655
DESIGNATED MAINTENANCE AREA -- 387-4666
WATER SYSTEMS -- 387-4666
WELL DRILLERS -- 387-4666
SPECIAL USE PERMITS -- 387-6512

PAID
Amt. ~~591~~ 118.75
Date OCT 16 1992
By CG

THIS FORM MUST BE RETURNED WITH YOUR REMITTANCE

MONTHLY

COUNTY OF SAN BERNARDINO, CALIFORNIA
DEPARTMENT OF ENVIRONMENTAL HEALTH SERVICES
I N V O I C E

PAGE 1
BILL DATE 06/SEP 2 4 1992 Check O/A
HEALTH PERMIT EXPIRATION DATE 07/31/92

*** REMIT COPY ***

ESTABLISHMENT NBR 86008604

Bill Mailed 10/23/92 GH

DB

TRICHELL, R
DBA: W A THOMPSON DIST CO
5101 DISTRICT BLVD
BAKERSFIELD, CA 93313

W A THOMPSON DIST CO
25538 W MAIN ST
BARSTOW, CA 92311

PERMIT NBR	CATEGORY	DESCRIPTION	BILL CODE	AMOUNT
[redacted]4030025	222800	PREVIOUS BALANCE		0.00
		UNDERGROUND STORAGE TANKS	101	401.00
		PERMIT TOTAL		401.00
8904030027	226000	PREVIOUS BALANCE		0.00
		HAZARDOUS MATERIAL HANDLER, UNDERGROUND TANK ONLY	101	72.00
		PERMIT TOTAL		72.00
		TOTAL DUE		473.00

SEP 2 4 1992

SEP 2 4 1992

Amt 473.00
Date 9-18-92
By cl

ALL FEES ARE NOW DUE AND PAYABLE. FAILURE TO PAY WITHIN 30 DAYS AFTER THE EXPIRATION DATE OF YOUR CURRENT PERMIT WILL RESULT IN THE ASSESSMENT OF A DELINQUENT FEE. DO NOT SEPARATE THESE FORMS. REVIEW, UPDATE, AND SIGN THE ATTACHED RENEWAL APPLICATION(S). RETURN REMIT COPY OF THE INVOICE AND APPLICATION(S) WITH REMITTANCE TO: ENVIRONMENTAL HEALTH SERVICES
385 N. ARROWHEAD AVENUE
SAN BERNARDINO, CA 92415-0160

[redacted]OU HAVE QUESTIONS CONCERNING YOUR BILLING PLEASE CALL:

[redacted] ESTABLISHMENT PERMITS -- 387-4637
SWIMMING POOL PERMITS -- 387-4637
MILK & DAIRY ESTABLISHMENTS -- 387-4608
HAZARDOUS OR INFECTIOUS WASTE GENERATORS -- 387-3080
UNDERGROUND STORAGE TANK PERMITS -- 387-3080
HAZARDOUS MATERIAL HANDLER PERMITS -- 387-3044
MOBILEHOME PARK PERMITS -- 387-6515
MOTEL, CAMP, MASSAGE PARLOR PERMITS -- 387-6515
HOME OCCUPATION PERMITS -- 387-6512
TEMPORARY OFFICES/SIGNS -- 387-6512
REFUSE HAULERS -- 387-4655
REFUSE DISPOSAL SITES -- 387-4655
DESIGNATED MAINTENANCE AREA -- 387-4666
WATER SYSTEMS -- 387-4666
WELL DRILLERS -- 387-4666
SPECIAL USE PERMITS -- 387-6512

THIS FORM MUST BE RETURNED WITH YOUR REMITTANCE

MONTHLY

RENEWAL APPLICATION FOR HEALTH PERMIT INSPECTION AND HEALTH SERVICES

SAN BERNARDINO COUNTY DEPARTMENT OF ENVIRONMENTAL HEALTH SERVICES
385 N. ARROWHEAD AVE., SAN BERNARDINO, CA. 92415-0160

PLEASE REVIEW THE FOLLOWING INFORMATION CAREFULLY. MAKE CORRECTIONS DIRECTLY ON THE FORM BY CROSSING OUT THE PRE-PRINTED INFORMATION AND ADDING THE CHANGES. *** PLEASE PRINT. ***

ESTABLISHMENT INFO W A THOMPSON DIST CO
(619) 253-2311 25538 W MAIN ST
BARSTOW, CA 92311

< > CHECK HERE IF APPLICANT IS SAME AS LEGAL OWNER

APPLICANT INFO TRICHELL, R
~~5101 DISTRICT BLVD~~ P.O. BOX 40550
BAKERSFIELD, CA ~~93313~~ 93384

LEGAL OWNER INFO TRICHELL, R
~~5101 DISTRICT BLVD~~ P.O. BOX 40550
BAKERSFIELD, CA ~~93313~~ 93384

IS THIS A TRANSFER? _____
IF YES: FORMER ESTABLISHMENT NAME _____
FORMER OWNER _____

IMPORTANT: ALL CORRESPONDENCE SHOULD BE SENT TO: __ESTABLISHMENT ADDRESS X LEGAL OWNER __APPLICANT

NUMBER OF UNDERGROUND STORAGE TANKS: 2

EMERGENCY CONTACT:	POSITION:	WORK PHONE:	24-HR PHONE:

OFFICE USE ONLY 09
EST NBR 86008604
PERMIT NBR 8904030025
FORMER EST NBR _____
PERMIT CATEGORY 222800
EXPIR DATE 07/31/92
NEW, TRANS, RENEW R
LOC CODE 51
SANI DIST 1100
MFR NBR
APN
PERMIT FEE _____
STATE FEE _____
DELINQUENT FEE _____
TOTAL FEE REC'D $401

I HEREBY MAKE APPLICATION FOR HEALTH SERVICES AND PERMIT TO ESTABLISH AND/OR OPERATE THE ABOVE MENTIONED BUSINESS, USE, OR SERVICE IN ACCORDANCE WITH THE LAWS, ORDINANCES, AND REGULATIONS THAT ARE NOW OR MAY HEREINAFTER BE IN FORCE BY THE UNITED STATES GOVERNMENT, THE STATE OF CALIFORNIA, AND THE COUNTY OF SAN BERNARDINO PERTAINING TO THE ABOVE MENTIONED BUSINESS. I HEREBY CONSENT TO ALL NECESSARY INSPECTIONS INCIDENT TO THE ISSUANCE OF THIS PERMIT AND THE OPERATION OF THE BUSINESS.

SIGNED Mary L. Trichell DATED 4/31/92 TITLE secretary

THIS FORM MUST BE RETURNED WITH YOUR REMITTANCE

NOTICE: ALL FEES ARE DUE AND PAYABLE WITHIN 30 DAYS. FAILURE TO PAY WILL RESULT IN THE ASSESSMENT OF A DELINQUENT FEE. APPLICATION AND FEE MUST BE SUBMITTED PRIOR TO OPERATION BY ANY NEW OWNER, OR A DELINQUENT FEE WILL BE CHARGED.

MONTHLY

RENEWAL APPLICATION FOR HEALTH PERMIT INSPECTION AND HEALTH SERVICES

SAN BERNARDINO COUNTY DEPARTMENT OF ENVIRONMENTAL HEALTH SERVICES
385 N. ARROWHEAD AVE., SAN BERNARDINO, CA. 92415-0160

PLEASE REVIEW THE FOLLOWING INFORMATION CAREFULLY. MAKE CORRECTIONS DIRECTLY ON THE FORM BY CROSSING OUT THE PRE-PRINTED INFORMATION AND ADDING THE CHANGES. *** PLEASE PRINT. ***

ESTABLISHMENT INFO H A THOMPSON DIST CO
(619) 253-2311 25538 W MAIN ST
BARSTOW, CA 92311

< > CHECK HERE IF APPLICANT IS SAME AS LEGAL OWNER

APPLICANT INFO TRICHELL, R
~~5101 DISTRICT BLVD~~ P.O. BOX 40550
BAKERSFIELD, CA ~~93313~~ 93384

LEGAL OWNER INFO TRICHELL, R
~~5101 DISTRICT BLVD~~ P.O. BOX 40550
BAKERSFIELD, CA ~~93313~~ 93384

IS THIS A TRANSFER? _____
IF YES: FORMER ESTABLISHMENT NAME _____
FORMER OWNER _____

IMPORTANT: ALL CORRESPONDENCE SHOULD BE SENT TO: __ESTABLISHMENT ADDRESS X LEGAL OWNER __APPLICANT

OFFICE USE ONLY
EST NBR 86008604
PERMIT NBR 8904030027
FORMER EST NBR _____
PERMIT CATEGORY 226000
EXPIR DATE 07/31/92
NEW, TRANS, RENEW R
LOC CODE 51
SANI DIST 1100
MFR NBR
APN
PERMIT FEE _____
STATE FEE _____
DELINQUENT FEE _____
TOTAL FEE REC'D $72

I HEREBY MAKE APPLICATION FOR HEALTH SERVICES AND PERMIT TO ESTABLISH AND/OR OPERATE THE ABOVE MENTIONED BUSINESS, USE, OR SERVICE IN ACCORDANCE WITH THE LAWS, ORDINANCES, AND REGULATIONS THAT ARE NOW OR MAY HEREINAFTER BE IN FORCE BY THE UNITED STATES GOVERNMENT, THE STATE OF CALIFORNIA, AND THE COUNTY OF SAN BERNARDINO PERTAINING TO THE ABOVE MENTIONED BUSINESS. I HEREBY CONSENT TO ALL NECESSARY INSPECTIONS INCIDENT TO THE ISSUANCE OF THIS PERMIT AND THE OPERATION OF THE BUSINESS.

THIS FORM MUST BE RETURNED WITH YOUR REMITTANCE

SIGNED Mary G Trichell DATED 4/31/92 TITLE secretary

NOTICE: ALL FEES ARE DUE AND PAYABLE WITHIN 30 DAYS. FAILURE TO PAY WILL RESULT IN THE ASSESSMENT OF A DELINQUENT FEE. APPLICATION AND FEE MUST BE SUBMITTED PRIOR TO OPERATION BY ANY NEW OWNER, OR A DELINQUENT FEE WILL BE CHARGED.

Delete - Duplicate File. pm LER

COMPUTER DATA BASE UPDATE AUTHORIZATION

**ACTION REQUESTED (Circle One)

Add Change Inactivate Delete

**ESTABLISHMENT INFORMATION:

Thompson's Distributing
(Name)

25522 W. Main St, Barstow
(Number/Street) (City)

**PERMIT CATEGORY _____

CHANGE PERMIT CATEGORY FROM _____ TO _____

LEGAL OWNER INFORMATION:

(Name)

(Mailing Address) (City) (Zip)

THIS IS A **NEW** ESTABLISHMENT: _____

THIS IS A **TRANSFER**: _____

Former Establishment Name: _____

PERMIT SECTION SHOULD SEND NEW APPLICATION: _____

APPLICATION HAS BEEN GIVEN TO NEW OWNER: _____

ESTABLISHMENT **NAME CHANGE ONLY** (no change in ownership):

(Old Name)

(New Name)

MARK DESIRED BOX(ES):

Make Change To	Date	Initial
EH PERMIT BILLING SYSTEM	APR 28 1987	
SWEEPS		
ESTABLISHMENT FILE		

**EHS PERMIT BILLING SYSTEM: 86008604

(Establishment Number)

860227 0018

(Permit Number - Mandatory except for new establishment)

*SWEEPS MFR NUMBER _____ *DIST/SANI NUMBER _____

CHANGE DIST/SANI FROM _____ TO _____

**PROGRAM _____ LOCATION _____

PROGRAM SPECIFIC INFORMATION

FOOD: Seating Capacity _____

Square Footage _____

RECREATIONAL BATHING: # of Pools _____

MILK AND DAIRY: Gallons _____

HAZARDOUS MATERIALS: # of Tanks _____

# of Employees _____

HOUSING: # of Units _____

VECTOR: # of Birds _____

WASTE: Daily Tons _____

Cubic Yards _____

WATER: # of Connections _____

License Number/Expiration Date _____

License Class 1 _____ 2 _____

*** = Mandatory for Food Program Only**
**** = Mandatory for ALL Programs**

4/24/87

Please DB - Duplicate

COMPUTER DATA BASE UPDATE AUTHORIZATION

**ACTION REQUESTED (Circle One)

Add **Change** **Inactivate** **Delete**

**ESTABLISHMENT INFORMATION:

Thompson's Distributing
(Name)

25522 W. Main, Barstow
(Number/Street) (City)

**PERMIT CATEGORY 222800

NGE PERMIT CATEGORY FROM _____ TO _____

LEGAL OWNER INFORMATION:

Same as of record -
(Name)

(Mailing Address) (City) (Zip)

THIS IS A **NEW** ESTABLISHMENT: _____

THIS IS A **TRANSFER**: _____

Former Establishment Name: _____

PERMIT SECTION SHOULD SEND NEW APPLICATION: _____

EW APPLICATION HAS BEEN GIVEN TO NEW OWNER: _____

ESTABLISHMENT **NAME CHANGE ONLY** (no change in ownership):

(Old Name)

(New Name)

MARK DESIRED BOX(ES):

Make Change To	Date	Initial
EH PERMIT BILLING SYSTEM		✓
SWEEPS		
ESTABLISHMENT FILE		

**EHS PERMIT BILLING SYSTEM:

86008606
(Establishment Number)

8602270018
(Permit Number - Mandatory except for new establishment)

*SWEEPS MFR NUMBER _____ *DIST/SANI NUMBER _____

CHANGE DIST/SANI FROM _____ TO _____

**PROGRAM _____ LOCATION _____

PROGRAM SPECIFIC INFORMATION

FOOD: Seating Capacity _____

Square Footage _____

RECREATIONAL BATHING: # of Pools _____

MILK AND DAIRY: Gallons _____

HAZARDOUS MATERIALS: # of Tanks _____

# of Employees _____

HOUSING: # of Units _____

VECTOR: # of Birds _____

WASTE: Daily Tons _____

Cubic Yards _____

WATER: # of Connections _____

License Number/Expiration Date _____

License Class 1 _____ 2 _____

*** = Mandatory for Food Program Only**
**** = Mandatory for ALL Programs**

LER/ub

1853 County of San Bernardino

INVOICE

DEPARTMENT OF ENVIRONMENTAL HEALTH SERVICES
Underground Hazardous Substance Storage Program

Please make any deletions, additions, or corrections necessary. Return this invoice with the appropriate fee to: Department of Environmental Health Services, Hazardous Waste and Toxics Control Section, 385 North Arrowhead Ave., San Bernardino, CA 92415-0160. You may retain the yellow copy for your files. If you have any questions, please call 714-383-1856.

Thompson's Distributing
25522 W. Main St.
Barstow, CA 92311

Due Date:

FEBUARY 15, 1985
(pay within 30 days to avoid 50% penalty)

You are being billed for the following facilities:

Street Address	# of Tanks	Fee
25522 W. Main St., Barstow	1	$95.00

~~Total: $95.00~~ OK

This tank is not in use.

PAID
CK. No. 9279
DATE 3-18-85
AMT. 95.00

I declare under penalty of perjury, the information provided herein is true and correct to the best of my knowledge.

Nina Brame — 3/15/85
Signature — Date

NINA BRAME
Name (Printed)

Office Mgr. — (805) 325-9461
Title — Phone #

OFFICE USE ONLY

DATE: 3-21-85
AMOUNT: 95.00
RECEIPT NO. 9279
BY: CAA

PAID

~~25538~~
~~25522~~ W. Main Street, Barstow 311
25522

OWNER: ~~Thompson's Distributing~~ W.A. Thompson, Inc.
~~SAA~~ Box 4008, Sta. B
Bakersfield 93387

Remailed 3/4

Invoice Mailed 2/1 Exp. 2/15 $ Due $95.00

30-Day Notice _____ Exp. _____ $ Due _____
(includes 50% penalty)

24-Hr Notice _____ Exp. _____ CollDept _____

Comments _____

PAID $ 95.00 DATE 3/31 BY CSS

HAZARDOUS WASTE & TOXICS CONTROL SECTION
APBS DATA INPUT

FACE SHEET

ACTION CODE: I Esta. # 86008606 Permit # 8602270018

ESTABLISHMENT INFO (00)

Bill to: O Location # 51 Esta. Date _____

ADDRESSING INFO (99):

E
NAME: Thompson's Distributing
ST. # 25522 FRAC: _____ DIR: W ST. NAME: Main
ST. DESIG. St. APT/SP _____
CITY Barstow STATE CA ZIP 92311 PH (___) ___ - _____

A
NAME: W. A. Thompson, Inc.
ST. # _____ FRAC: _____ DIR: _____ ST. NAME: Box 4008, Sta. B.
ST. DESIG. _____ APT/SP _____
CITY Bakersfield STATE CA ZIP 93387 PH (___) ___ - _____

O
NAME: Same
ST. # _____ FRAC: _____ DIR: _____ ST. NAME: _____
ST. DESIG. _____ APT/SP _____
CITY _____ STATE _____ ZIP _____ PH (___) ___ - _____

PERMIT INFO (01):

Category: 222800 Exp. Date 4/30/86 San Dist Area: 22 San Dist. Emp: 00

Renewal Code: R

PROGRAM INFO:

# of Tank(s) 1

Date Entered : FEB 26 1986

Control # 70028

By (Initial): _____

COMMENTS/REMARKS:

County of San Bernardino — Environmental Management Group
DEPARTMENT OF ENVIRONMENTAL HEALTH SERVICES
AUTOMATED SYSTEM SUPPORT

PERMIT BILLING REFUND REQUEST

Bartlett

ESTABLISHMENT INFORMATION

Establishment No. 86008604

Permit No. 8904030025
8904030026
8904030027

Business Name W A THOMPSON DIST CO

Owner's Name TRICHELL, R

Business Address 5101 DISTRICT BLVD

City, State, Zip Code BAKERSFIELD CA 93313

A REFUND CAN NOT BE PROCESSED WITHOUT THE FOLLOWING INFORMATION:

Business Phone (_____) _____ Owner's Phone (_____) _____

Business Federal ID No. 95-1862466 *(if refund paid to company)*

Owner's Social Security No. _____ *(if refund paid to owner)*

REFUND INFORMATION

Justification DUE TO ERROR IN PROGRAM, ALL PERMITS HAVE BEEN BILLED FOR 4 TANKS FOR THREE YEARS: THEY ONLY HAVE 2 TANKS. REVERSALS CREATED CREDIT BALANCE ON ACCOUNT.

Refund Amount $ 684.00

Revenue Org. Code B23, B21

Cat. No. 222800; 222801; 222600

Reg. Key Codes 572-$69.00 570-$572.00
575-$43.00

Requested By VIRGINIA MCCRERY

Approved By [signature]

ACCOUNTS RECEIVABLE INFORMATION

Billing System Adjusted By Vamccrery Date 11-4-91

Fiscal Unit Work Done By MB Date 11-7-91

DISTRIBUTION: White — Establishment File
Canary — Fiscal
Pink — Billing

16-18724-631

ENVIRONMENTAL HEALTH SERVICES DEPARTMENT

COUNTY OF SAN BERNARDINO, CALIFORNIA

THIS PERMIT EXPIRES:
07/31/92

W A THOMPSON DIST CO
25538 W MAIN ST
BARSTOW, CA 92311
EST - 86008604 PERMIT - 8904030027

PERMIT

NON-TRANSFERABLE

This permit may be suspended or revoked by the health officer for cause. This permit is granted on condition that the person named in the permit will comply with the laws, ordinances and regulations that are now or may hereafter be in force by the United States Government, the State of California and the County of San Bernardino pertaining to the above mentioned business. Penalty fees are assessed on permits renewed 30 days after expiration date indicated above, or for failure to obtain new permit in case of transfer of ownership.

TYPE OF PERMIT - HAZARDOUS MATERIAL HANDLER, UNDERGROUND TANK ONLY

FEE PAID $69.00

TRICHELL, R
DBA: W A THOMPSON DIST CO
5101 DISTRICT BLVD
BAKERSFIELD, CA 93313

Richard L. Roberts
Director
ENVIRONMENTAL HEALTH SERVICES

04-1804-631 REV. 3/85

PERMIT DOES NOT IMPLY APPROVAL

POST IN A CONSPICUOUS PLACE

ENVIRONMENTAL HEALTH SERVICES DEPARTMENT

COUNTY OF SAN BERNARDINO, CALIFORNIA

THIS PERMIT EXPIRES:
07/31/94

W A THOMPSON DIST CO
25538 W MAIN ST
BARSTOW, CA 92311
EST - 86008604 PERMIT - 8904030026

PERMIT

NON-TRANSFERABLE

This permit may be suspended or revoked by the health officer for cause. This permit is granted on condition that the person named in the permit will comply with the laws, ordinances and regulations that are now or may hereafter be in force by the United States Government, the State of California and the County of San Bernardino pertaining to the above mentioned business. Penalty fees are assessed on permits renewed 30 days after expiration date indicated above, or for failure to obtain new permit in case of transfer of ownership.

TYPE OF PERMIT - UNDERGROUND STORAGE TANK STATE FEE

FEE PAID $112.00

TRICHELL, R
DBA: W A THOMPSON DIST CO
5101 DISTRICT BLVD
BAKERSFIELD, CA 93313

NBR TANKS - 2

Richard L. Roberts
Director
ENVIRONMENTAL HEALTH SERVICES

04-1804-631 REV. 3/85

PERMIT DOES NOT IMPLY APPROVAL

POST IN A CONSPICUOUS PLACE

ENVIRONMENTAL HEALTH SERVICES DEPARTMENT

COUNTY OF SAN BERNARDINO, CALIFORNIA

THIS PERMIT EXPIRES:
07/31/92

W A THOMPSON DIST CO
25538 W MAIN ST
BARSTOW, CA 92311
EST - 86008604 PERMIT - 8904030025

PERMIT

NON-TRANSFERABLE

This permit may be suspended or revoked by the health officer for cause. This permit is granted on condition that the person named in the permit will comply with the laws, ordinances and regulations that are now or may hereafter be in force by the United States Government, the State of California and the County of San Bernardino pertaining to the above mentioned business. Penalty fees are assessed on permits renewed 30 days after expiration date indicated above, or for failure to obtain new permit in case of transfer of ownership.

TYPE OF PERMIT - UNDERGROUND STORAGE TANKS

FEE PAID $310.00

TRICHELL, R
DBA: W A THOMPSON DIST CO
5101 DISTRICT BLVD
BAKERSFIELD, CA 93313

NBR TANKS - 2

Richard L. Roberts
Director
ENVIRONMENTAL HEALTH SERVICES

04-1804-631 REV. 3/85

PERMIT DOES NOT IMPLY APPROVAL

POST IN A CONSPICUOUS PLACE

County of San Bernardino — Environmental Public Works Agency
DEPARTMENT OF ENVIRONMENTAL HEALTH SERVICES

UNDERGROUND STORAGE TANK INSPECTION FORM

FACILITY NAME W. A. THOMASON CONTACT PERSON MIKE MONEY

SITUS ADDRESS 25538 W. MAIN ST BARSTOW OTHERS PRESENT

MAILING ADDRESS PHONE NUMBER (619) 253-2

LEAK DETECTION/MONITORING METHOD NONE ON FILE NUMBER OF TANKS 6

ALL VIOLATIONS ARE INDICATED BY A CHECKED BOX AND MUST BE CORRECTED IMMEDIATELY, UNLESS NOTED OTHERWIS.

Violation		GENERAL REQUIREMENTS (All Tanks)	Sweeps
	1.	TANK/HANDLER PERMITS CURRENT?	1
	2.	VISUAL SIGNS OF LEAKAGE? (FILL BOX/TURBINE/DISPENSERS)	
	3.	PRODUCT CHANGES? (TANK COMPATABILITY/ BUSINESS PLAN)?	3
	4.	CORROSION PROTEC./MAINT. CERT. AVAILABLE?	
✓	5.	PRECISION TEST RECORDS AVAILABLE?	13
	6.	FUEL DISPENSERS CALIBRATED? (EVERY 6 MONTHS)	
	7.	NOTIFICATION PROCEDURE SIGNS POSTED?	25
	8.	BUSINESS PLAN SUBMITTED/APPROVED/CURRENT?	
		TANKS INSTALLED PRIOR TO 1/1/84	
✓	9.	MONITORING PROPOSAL SUBMITTED AND APPROVED?	9
	10.	QTLY. REPORTS SUBMITTED AND AVAILABLE?	
	11.	INVENTORY REC. RECORDS COMPLETE/TAKEN DAILY/ AVAILABLE?	15
	12.	INVENTORY RECORDS CORRECTLY RECONCILED?	21
	13.	PRODUCT LOSS EXCEEDS LIMITS?	27
	14.	DIPSTICK IN GOOD CONDITION? INDICATOR PASTE USED?	23

Violation		TANKS INSTALLED AFTER 1/1/84	Sweeps
	15.	TANK AND PIPING ANNULAR SPACE MONITORED?	
	16.	ELECTRONIC INVENTORY PRINTOUTS AVAILABLE?	
	17.	AUDIBLE/VISUAL ALARMS OPERATIONAL?	11
	18.	IN ALARM? PIPELINE LEAK DETECTORS PRESENT/OPERATIONAL?	
	19.	MON. FREQ. APPROPRIATE? ANNUAL MAINT. CERT. AVAILABLE?	
	20.	LEAK DETECTION MODE RUN?	
		MONITORING WELLS	
	21.	MON. WELLS PROPERLY SEALED/LIDS LABELED?	17
	22.	WATER SAMPLE ANALYSIS AVAIL./OR CONT. ELEC. MON. FUNCTIONAL?	29
	23.	VADOSE WELLS-PROBES PRESENT? 6 MO. MAINT. CERT. AVAILABLE?	
		WASTE TANKS ONLY	
	24.	CONTENTS VERIFIED? MANIFESTS AVAILABLE?	
	25.	MEASUREMENTS TAKEN AT BEGINNING AND END OF WORKDAY?	

DURING THE INSPECTION, MR MIKE MONEY THE OPERATIONS MANAGER STATED THAT THE PERSON IN CHARGE OF TANK OPERATIONS WAS NOT PRESENT. INSPECTION ALSO REVEALED THAT THERE ARE ONLY TWO TANKS AT THE FACILITY AND THE RECORD SHOWS THAT THE OTHER 3 TANKS WERE REMOVED.

(9) SUBMIT A MONITORING PROPOSAL TO THE DEHS

CALL THE DEHS TO SCHEDULE AN APPOINTMENT FOR AN INSPECTION (619-243-8411)

[illegible]

Inspector Received By Date

HAZARDOUS MATERIALS FIELD SERVICES — 385 North Arrowhead Avenue, San Bernardino, CA 92415-0160 — (714) 387-3080

08-17941-631 Rev. 10/89

[redacted]ARDOUS MATERIALS FIELD S[redacted]CES
COMPUTER DATA BASE UPDATE AUTHORIZATION

BILL TO: _____ SANI/DIST# 11 EST # 86008604

FORMER EST NAME (if applicable) _____

E

NAME: W. A. THOMPSON

ST#: 25538 FRAC: ___ DIR: W ST NAME: MAIN

ST DESIG: ST APT/SP: _____ CITY: BARSTOW

STATE: CA ZIP: 92311 PH #: (619) 253 - 2311

A

NAME: _____

ST#: _____ FRAC: ___ DIR: ___ ST NAME: _____

ST DESIG: _____ APT/SP: _____ CITY: _____

STATE: _____ ZIP: _____ PH #: ( ) - _____

O

NAME: _____

ST#: _____ FRAC: ___ DIR: ___ ST NAME: _____

ST DESIG: _____ APT/SP: _____ CITY: _____

STATE: _____ ZIP: _____ PH #: ( ) - _____

PERMIT INFO: (CIRCLE ALL THAT APPLY)

CH/DEL/ADD 222800 Permit # 8904030025

CH/DEL/ADD 222801 Permit # 8904030026

CH/DEL/ADD _____ Permit # _____

CH/DEL/ADD _____ Permit # _____

PROGRAM INFO:

Request Refund $85.00

OF EMPLOYEES: _____ # OF TANKS: 2

AUG 27 1998

DATE ENTERED: _____ CONTROL #: _____

SUBMITTED BY: _____ ENTERED BY: _____

COMMENTS/REMARKS:

TANKS WERE REMOVED 4/11/88
DEH INCORRECTLY BILLED FACILITY FOR 4
TANKS. FACILITY HAS TWO TANKS.
DEH OWES FACILITY

PAT FALL PUT ON PHN
619-253-2141 2 TANKS REMOVED
4/11/88 County owes facility

~~1988 - Tanks~~
~~140.00 first~~
~~64.00 each add.~~

LTERM: EHS RENEWABLE PERMIT SYSTEM 08/22/91
EH004 FISCAL INFORMATION 13:53:01
RETRIEVE
OPTION: TRAN: 6FS KEY: 860086048904030025

ESTAB NUMBER: 86008604 PERMIT NUMBER: 8904030025

DATE	TYPE	SEQ	FISCAL AMOUNT	AMOUNT APPLIED	REVERSAL
04/24/89	101	01	347.00	.00	Y
06/21/89	301	01	347.00	.00	
06/27/89	301	01	403.00	403.00	
08/04/89	200	01	403.00	.00	
06/28/90	301	01	475.00	475.00	
08/07/90	200	01	475.00	.00	
06/28/91	301	01	530.00	.00	

Total amount Paid. $878.00

101 243.00

101 283.00

101 310.00

836.00

BALANCE DUE: 530.00

credit of 42.00

LTERM: EH004 RETRIEVE OPTION:

EHS RENEWABLE PERMIT SYSTEM
FISCAL INFORMATION

08/22/91
13:53:07

TRAN: 6FS KEY: 860086048904030026

ESTAB NUMBER: 86008604 PERMIT NUMBER: 8904030026

FISCAL

DATE	TYPE	SEQ	AMOUNT	AMOUNT APPLIED	REVERSAL
04/24/89	101	01	.00	.00	
04/24/89	105	01	224.00	.00	Y
06/21/89	305	01	224.00	.00	
06/27/89	101	01	.00	.00	
06/27/89	305	01	224.00 AUG 27 1991	224.00	
08/04/89	200	01	224.00	.00	

~~305 224.00~~

105 112.00 AUG 27 1991

400 $224.00 AUG 27 1991

200 112.00 AUG 27 1991

Has credit

7 ~~$112.00~~ 43.00

apply $69.00 to AUG 27 1991

handler permit.

890403002 7.

BALANCE DUE: .00

```
 LTERM:                    EHS RENEWABLE PERMIT SYSTEM                    08/27/91
    EH007                      PERMIT INFORMATION                        09:45:21
 RETRIEVE
OPTION:          TRAN: 6PM    KEY: 860086048904030026


ESTAB NUMBER:  86008604         PERMIT NUMBER:  8904030026

   CATEGORY:  222801
DESCRIPTION:  UNDERGROUND STORAGE TANK STATE FEE

                STATUS:
            EXPIRE DATE:  07/31/94
             MFR NUMBER:
        SANITARIAN DIST:  1100
      LAST RENEWAL DATE:  08/08/89
            EXEMPT FLAG:
        DELINQUENT FLAG:
            BALANCE DUE:          .00

   * PFK1 FOR PROGRAM INFORMATION *

   * PFK3 FOR ESTABLISHMENT INFORMATION *
```

LTERM: EHS RENEWABLE PERMIT SYSTEM 08/27/91
EH007 PERMIT INFORMATION 09:45:11
RETRIEVE
OPTION: TRAN: 6PM KEY: 860086048904030025

ESTAB NUMBER: 86008604 PERMIT NUMBER: 8904030025

CATEGORY: 222800
DESCRIPTION: UNDERGROUND STORAGE TANKS

STATUS:
EXPIRE DATE: 07/31/91
MFR NUMBER:
SANITARIAN DIST: 1100
LAST RENEWAL DATE: 08/07/90
EXEMPT FLAG:
DELINQUENT FLAG:
BALANCE DUE: 530.00

* PFK1 FOR PROGRAM INFORMATION *

* PFK3 FOR ESTABLISHMENT INFORMATION *

MONTHLY

COUNTY OF SAN BERNARDINO, CALIFORNIA
DEPARTMENT OF ENVIRONMENTAL HEALTH SERVICES
I N V O I C E

PAGE 1
BILL DATE 06/28/91
HEALTH PERMIT EXPIRATION DATE 07/31/91

*** REMIT COPY ***

ESTABLISHMENT NBR 86008604

Call Pat. off re-renewals

TRICHELL, R
DBA: W A THOMPSON DIST CO
5101 DISTRICT BLVD
BAKERSFIELD, CA 93313

W A THOMPSON DIST CO
25538 W MAIN ST
BARSTOW, CA 92311

this is an overpayment! program #tanks charged to 2 refund request. memo sent 9-16-91 VAM

Permits prep. sent.

PERM.	JR	CATEGORY	DESCRIPTION	BILL CODE	AMOUNT
8904030025		222800	PREVIOUS BALANCE		0.00
			UNDERGROUND STORAGE TANKS	101	530.00
			PERMIT TOTAL		530.00
8904030027		226000	PREVIOUS BALANCE		0.00
			HAZARDOUS MATERIAL HANDLER, UNDERGROUND TANK ONLY	101	69.00
			PERMIT TOTAL		69.00
			TOTAL DUE		599.00

SEP 04 1991

SEP 04 1991

PAID
Amt 599
Date 8-28-91
By S.T
#18086

ALL FEES ARE NOW DUE AND PAYABLE. FAILURE TO PAY WITHIN 30 DAYS AFTER THE EXPIRATION DATE OF YOUR CURRENT PERMIT WILL RESULT IN THE ASSESSMENT OF A DELINQUENT FEE. DO NOT SEPARATE THESE FORMS. REVIEW, UPDATE, AND SIGN THE ATTACHED RENEWAL APPLICATION(S). RETURN REMIT COPY OF THE INVOICE AND APPLICATION(S) WITH REMITTANCE TO: ENVIRONMENTAL HEALTH SERVICES
385 N. ARROWHEAD AVENUE
SAN BERNARDINO, CA 92415-0160

IF YOU HAVE QUESTIONS CONCERNING YOUR BILLING PLEASE CALL:

FOOD ESTABLISHMENT PERMITS -- 387-4637
SWIMMING POOL PERMITS -- 387-4637
MILK & DAIRY ESTABLISHMENTS -- 387-4608
HAZARDOUS OR INFECTIOUS
WASTE GENERATORS -- 387-3080
UNDERGROUND STORAGE
TANK PERMITS -- 387-3080
HAZARDOUS MATERIAL HANDLER
PERMITS -- 387-3044
MOBILEHOME PARK PERMITS -- 387-6515
MOTEL, CAMP, MASSAGE PARLOR PERMITS -- 387-6515
HOME OCCUPATION PERMITS -- 387-6512
TEMPORARY OFFICES/SIGNS -- 387-6512
REFUSE HAULERS -- 387-4655
REFUSE DISPOSAL SITES -- 387-4655
DESIGNATED MAINTENANCE AREA -- 387-4666
WATER SYSTEMS -- 387-4666
WELL DRILLERS -- 387-4666
SPECIAL USE PERMITS -- 387-6512

THIS FORM MUST BE RETURNED WITH YOUR REMITTANCE

MONTHLY

RENEWAL APPLICATION FOR HEALTH PERMIT INSPECTION AND HEALTH SERVICES

SAN BERNARDINO COUNTY DEPARTMENT OF ENVIRONMENTAL HEALTH SERVICES
385 N. ARROWHEAD AVE., SAN BERNARDINO, CA. 92415-0160

PLEASE REVIEW THE FOLLOWING INFORMATION CAREFULLY. MAKE CORRECTIONS DIRECTLY ON THE FORM BY CROSSING OUT THE PRE-PRINTED INFORMATION AND ADDING THE CHANGES. *** PLEASE PRINT. ***

ESTABLISHMENT INFO H A THOMPSON DIST CO
(619) 253-2311 25538 W MAIN ST
BARSTOW, CA 92311

< > CHECK HERE IF APPLICANT IS SAME AS LEGAL OWNER

APPLICANT INFO TRICHELL, R
5101 DISTRICT BLVD
BAKERSFIELD, CA 93313

LEGAL OWNER INFO TRICHELL, R
5101 DISTRICT BLVD
BAKERSFIELD, CA 93313

IS THIS A TRANSFER? _____

IF YES: FORMER ESTABLISHMENT NAME _____
FORMER OWNER _____

IMPORTANT: ALL CORRESPONDENCE SHOULD BE SENT TO: ___ESTABLISHMENT ADDRESS ___LEGAL OWNER ___APPLICANT

NUMBER OF UNDERGROUND STORAGE TANKS: ~~1~~ 2 already changed

EMERGENCY CONTACT: POSITION: WORK PHONE: 24-HR PHONE:

OFFICE USE ONLY 09
EST NBR 86008604
PERMIT NBR 8904030025
FORMER EST NBR _____
PERMIT CATEGORY 222800
EXPIR DATE 07/31/91
NEW, TRANS, RENEW R
LOC CODE 51
SANI DIST 1100
MFR NBR
APN
PERMIT FEE 530.00
STATE FEE _____
DELINQUENT FEE _____
TOTAL FEE REC'D 530.00

I HEREBY MAKE APPLICATION FOR HEALTH SERVICES AND PERMIT TO ESTABLISH AND/OR OPERATE THE ABOVE MENTIONED BUSINESS, USE, OR SERVICE IN ACCORDANCE WITH THE LAWS, ORDINANCES, AND REGULATIONS THAT ARE NOW OR MAY HEREINAFTER BE IN FORCE BY THE UNITED STATES GOVERNMENT, THE STATE OF CALIFORNIA, AND THE COUNTY OF SAN BERNARDINO PERTAINING TO THE ABOVE MENTIONED BUSINESS. I HEREBY CONSENT TO ALL NECESSARY INSPECTIONS INCIDENT TO THE ISSUANCE OF THIS PERMIT AND THE OPERATION OF THE BUSINESS.

SIGNED _____ DATED _____ TITLE _____

NOTICE: ALL FEES ARE DUE AND PAYABLE WITHIN 30 DAYS. FAILURE TO PAY WILL RESULT IN THE ASSESSMENT OF A DELINQUENT FEE. APPLICATION AND FEE MUST BE SUBMITTED PRIOR TO OPERATION BY ANY NEW OWNER, OR A DELINQUENT FEE WILL BE CHARGED.

THIS FORM MUST BE RETURNED WITH YOUR REMITTANCE

MONTHLY

RENEWAL APPLICATION FOR HEALTH PERMIT INSPECTION AND HEALTH SERVICES

SAN BERNARDINO COUNTY DEPARTMENT OF ENVIRONMENTAL HEALTH SERVICES
385 N. ARROWHEAD AVE., SAN BERNARDINO, CA. 92415-0160

PLEASE REVIEW THE FOLLOWING INFORMATION CAREFULLY. MAKE CORRECTIONS DIRECTLY ON THE FORM BY CROSSING OUT THE PRE-PRINTED INFORMATION AND ADDING THE CHANGES. *** PLEASE PRINT. ***

ESTABLISHMENT INFO W A THOMPSON DIST CO
(619) 253-2311 25538 W MAIN ST
BARSTOW, CA 92311

< > CHECK HERE IF APPLICANT IS SAME AS LEGAL OWNER

APPLICANT INFO TRICHELL, R
5101 DISTRICT BLVD
BAKERSFIELD, CA 93313

LEGA NER INFO TRICHELL, R
5101 DISTRICT BLVD
BAKERSFIELD, CA 93313

IS THIS A TRANSFER? _____

IF YES: FORMER ESTABLISHMENT NAME _____

FORMER OWNER _____

IMPORTANT: ALL CORRESPONDENCE SHOULD BE SENT TO: ___ESTABLISHMENT ADDRESS ___LEGAL OWNER ___APPLICANT

OFFICE USE ONLY
EST NBR 86008604
PERMIT NBR 8904030027
FORMER EST NBR _____
PERMIT CATEGORY 226000
EXPIR DATE 07/31/91
NEW, TRANS, RENEW R
LOC CODE 51
SANI DIST 1100
MFR NBR
APN
PERMIT FEE 69.00
STATE FEE _____
DELINQUENT FEE _____
TOTAL FEE REC'D 69.00

I HEREBY MAKE APPLICATION FOR HEALTH SERVICES AND PERMIT TO ESTABLISH AND/OR OPERATE THE ABOVE MENTIONED BUSINESS, USE, OR SERVICE IN ACCORDANCE WITH THE LAWS, ORDINANCES, AND REGULATIONS THAT ARE NOW OR MAY HEREINAFTER BE IN FORCE BY THE UNITED STATES GOVERNMENT, THE STATE OF CALIFORNIA, AND THE COUNTY OF SAN BERNARDINO PERTAINING TO THE ABOVE MENTIONED BUSINESS. I HEREBY CONSENT TO ALL NECESSARY INSPECTIONS INCIDENT TO THE ISSUANCE OF THIS PERMIT AND THE OPERATION OF THE BUSINESS.

SIGNED _____ DATED _____ TITLE _____

NOTICE: ALL FEES ARE DUE AND PAYABLE WITHIN 30 DAYS. FAILURE TO PAY WILL RESULT IN THE ASSESSMENT OF A DELINQUENT FEE. APPLICATION AND FEE MUST BE SUBMITTED PRIOR TO OPERATION BY ANY NEW OWNER, OR A DELINQUENT FEE WILL BE CHARGED.

THIS FORM MUST BE RETURNED WITH YOUR REMITTANCE

ENVIRONMENTAL HEALTH SERVICES DEPARTMENT

COUNTY OF SAN BERNARDINO, CALIFORNIA

THIS PERMIT EXPIRES:
07/31/91

M A THOMPSON DIST CO
25530 W MAIN ST
BARSTOW, CA 92311
EST - 86008604 [illegible] - 0910020027

PERMIT

NON-TRANSFERABLE

This permit may be suspended or revoked by the health officer for cause. This permit is granted on condition that the person named in the permit will comply with the laws, ordinances and regulations that are now or may hereafter be in force by the United States Government, the State of California and the County of San Bernardino pertaining to the above mentioned business. Penalty fees are assessed on permits renewed 30 days after expiration date indicated above, or for failure to obtain new permit in case of transfer of ownership.

TYPE OF PERMIT - HAZARDOUS MATERIAL HANDLER, UNDERGROUND TANK ONLY

FEE PAID $65.00

TRICHELL, [illegible]
DBA: M A THOMPSON DIST CO
5101 DI[illegible]
BAKERSFIELD, CA 93313

04-1504-631 REV. 3/85

PERMIT DOES NOT IMPLY APPROVAL

POST IN A
CONSPICUOUS PLACE

Director
ENVIRONMENTAL HEALTH SERVICES

ENVIRONMENTAL HEALTH SERVICES DEPARTMENT

COUNTY OF SAN BERNARDINO, CALIFORNIA

THIS PERMIT EXPIRES:
07/31/91

M A THOMPSON [illegible]
25588 W [illegible]
BARSTOW, CA [illegible]
EST - [illegible] - [illegible]

PERMIT

NON-TRANSFERABLE

This permit may be suspended or revoked by the health officer for cause. This permit is granted on condition that the person named in the permit will comply with the laws, ordinances and regulations that are now or may hereafter be in force by the United States Government, the State of California and the County of San Bernardino pertaining to the above mentioned business. Penalty fees are assessed on permits renewed 30 days after expiration date indicated above, or for failure to obtain new permit in case of transfer of ownership.

TYPE OF PERMIT - UNDERGROUND STORAGE TANKS

FEE PAID $475.00

TRECHELLE E.
[illegible] PEST CO
[illegible]
[illegible] CA [illegible]

NBR TANKS - 4

04-1804-631 REV. 0/85

PERMIT DOES NOT IMPLY APPROVAL

POST IN A CONSPICUOUS PLACE

Director
ENVIRONMENTAL HEALTH SERVICES

MONTHLY

COUNTY OF SAN BERNARDINO, CALIFORNIA
DEPARTMENT OF ENVIRONMENTAL HEALTH SERVICES
I N V O I C E

PAGE 1
BILL DATE 06/28/90
HEALTH PERMIT EXPIRATION DATE 07/31/90

*** REMIT COPY ***

ESTABLISHMENT NBR 86008604

TRICHELL, R
DBA: W A THOMPSON DIST CO
5101 DISTRICT BLVD
BAKERSFIELD, CA 93313

W A THOMPSON DIST CO
25538 W MAIN ST
BARSTOW, CA 92311

PERMIT NBR	CATEGORY	DESCRIPTION	BILL CODE	AMOUNT
8[illegible] 0025	222800	PREVIOUS BALANCE		0.00
		UNDERGROUND STORAGE TANKS	101	475.00
		PERMIT TOTAL		475.00
8904030027	226000	PREVIOUS BALANCE		0.00
		HAZARDOUS MATERIAL HANDLER, UNDERGROUND TANK ONLY	101	65.00
		PERMIT TOTAL		65.00
		TOTAL DUE		540.00

AUG 07 1990

AUG 07 1990

PAID
Amt 540-
Date 8-6-90
By S T
#16960

ALL FEES ARE NOW DUE AND PAYABLE. FAILURE TO PAY WITHIN 30 DAYS AFTER THE EXPIRATION DATE OF YOUR CURRENT PERMIT WILL RESULT IN THE ASSESSMENT OF A DELINQUENT FEE. DO NOT SEPARATE THESE FORMS. REVIEW, UPDATE, AND SIGN THE ATTACHED RENEWAL APPLICATION(S). RETURN REMIT COPY OF THE INVOICE AND APPLICATION(S) WITH REMITTANCE TO: ENVIRONMENTAL HEALTH SERVICES
385 N. ARROWHEAD AVENUE
SAN BERNARDINO, CA 92415-0160

IF YOU HAVE QUESTIONS CONCERNING YOUR BILLING PLEASE CALL:

F[illegible] ESTABLISHMENT PERMITS -- 387-4637
S[illegible] ING POOL PERMITS -- 387-4637
MILK & DAIRY ESTABLISHMENTS -- 387-4608
HAZARDOUS OR INFECTIOUS
WASTE GENERATORS -- 387-3080
UNDERGROUND STORAGE
TANK PERMITS -- 387-3080
HAZARDOUS MATERIAL HANDLER
PERMITS -- 387-3044
MOBILEHOME PARK PERMITS -- 387-6515
MOTEL, CAMP, MASSAGE PARLOR PERMITS -- 387-6515
HOME OCCUPATION PERMITS -- 387-6512
TEMPORARY OFFICES/SIGNS -- 387-6512
REFUSE HAULERS -- 387-4655
REFUSE DISPOSAL SITES -- 387-4655
DESIGNATED MAINTENANCE AREA -- 387-4666
WATER SYSTEMS -- 387-4666
WELL DRILLERS -- 387-4666
SPECIAL USE PERMITS -- 387-6512

THIS FORM MUST BE RETURNED WITH YOUR REMITTANCE

MONTHLY

RENEWAL APPLICATION FOR HEALTH PERMIT INSPECTION AND HEALTH SERVICES

SAN BERNARDINO COUNTY DEPARTMENT OF ENVIRONMENTAL HEALTH SERVICES
385 N. ARROWHEAD AVE., SAN BERNARDINO, CA. 92415-0160

PLEASE REVIEW THE FOLLOWING INFORMATION CAREFULLY. MAKE CORRECTIONS DIRECTLY ON THE FORM BY CROSSING OUT THE PRE-PRINTED INFORMATION AND ADDING THE CHANGES. *** PLEASE PRINT. ***

ESTABLISHMENT INFO W A THOMPSON DIST CO

(619) 253-2311 25538 W MAIN ST

BARSTOW, CA 92311

LEGAL OWNER INFO TRICHELL, R

5101 DISTRICT BLVD

BAKERSFIELD, CA 93313

< > CHECK HERE IF APPLICANT IS SAME AS LEGAL OWNER

APPLICANT INFO TRICHELL, R

5101 DISTRICT BLVD

BAKERSFIELD, CA 93313

IS THIS A TRANSFER? _____

IF YES: FORMER ESTABLISHMENT NAME _____

FORMER OWNER _____

IMPORTANT: ALL CORRESPONDENCE SHOULD BE SENT TO: ___ESTABLISHMENT ADDRESS ___LEGAL OWNER ___APPLICANT

NUMBER OF UNDERGROUND STORAGE TANKS: 4

EMERGENCY CONTACT:	POSITION:	WORK PHONE:	24-HR PHONE:

OFFICE USE ONLY 09
EST NBR 86008604
PERMIT NBR 8904030025
FORMER EST NBR _____
PERMIT CATEGORY 222800
EXPIR DATE 07/31/90
NEW, TRANS, RENEW R
LOC CODE 51
SANI DIST 1200
MFR NBR
APN
PERMIT FEE 475-
STATE FEE _____
DELINQUENT FEE _____
TOTAL FEE REC'D 475-

I HEREBY MAKE APPLICATION FOR HEALTH SERVICES AND PERMIT TO ESTABLISH AND/OR OPERATE THE ABOVE MENTIONED BUSINESS, USE, OR SERVICE IN ACCORDANCE WITH THE LAWS, ORDINANCES, AND REGULATIONS THAT ARE NOW OR MAY HEREINAFTER BE IN FORCE BY THE UNITED STATES GOVERNMENT, THE STATE OF CALIFORNIA, AND THE COUNTY OF SAN BERNARDINO PERTAINING TO THE ABOVE MENTIONED BUSINESS. I HEREBY CONSENT TO ALL NECESSARY INSPECTIONS INCIDENT TO THE ISSUANCE OF THIS PERMIT AND THE OPERATION OF THE BUSINESS.

THIS FORM MUST BE RETURNED WITH YOUR REMITTANCE

SIGNED _____ DATED _____ TITLE _____

NOTICE: ALL FEES ARE DUE AND PAYABLE WITHIN 30 DAYS. FAILURE TO PAY WILL RESULT IN THE ASSESSMENT OF A DELINQUENT FEE. APPLICATION AND FEE MUST BE SUBMITTED PRIOR TO OPERATION BY ANY NEW OWNER, OR A DELINQUENT FEE WILL BE CHARGED.

MONTHLY

RENEWAL APPLICATION FOR HEALTH PERMIT INSPECTION AND HEALTH SERVICES

SAN BERNARDINO COUNTY DEPARTMENT OF ENVIRONMENTAL HEALTH SERVICES
385 N. ARROWHEAD AVE., SAN BERNARDINO, CA. 92415-0160

PLEASE REVIEW THE FOLLOWING INFORMATION CAREFULLY. MAKE CORRECTIONS DIRECTLY ON THE FORM BY CROSSING OUT THE PRE-PRINTED INFORMATION AND ADDING THE CHANGES. *** PLEASE PRINT. ***

ESTABLISHMENT INFO W A THOMPSON DIST CO
(619) 253-2311 25538 W MAIN ST
BARSTOW, CA 92311

< > CHECK HERE IF APPLICANT IS SAME AS LEGAL OWNER

APPLICANT INFO TRICHELL, R
5101 DISTRICT BLVD
BAKERSFIELD, CA 93313

LEGAL OWNER INFO TRICHELL, R
5101 DISTRICT BLVD
BAKERSFIELD, CA 93313

IS THIS A TRANSFER? _____

IF YES: FORMER ESTABLISHMENT NAME _____

FORMER OWNER _____

IMPORTANT: ALL CORRESPONDENCE SHOULD BE SENT TO: ___ESTABLISHMENT ADDRESS ___LEGAL OWNER ___APPLICANT

OFFICE USE ONLY
EST NBR 86008604
PERMIT NBR 8904030027
FORMER EST NBR _____
PERMIT CATEGORY 226000
EXPIR DATE 07/31/90
NEW, TRANS, RENEW R
LOC CODE 51
SANI DIST 1200
MFR NBR
APN
PERMIT FEE 65-
STATE FEE _____
DELINQUENT FEE _____
TOTAL FEE REC'D 65-

THIS FORM MUST BE RETURNED WITH YOUR REMITTANCE

I HEREBY MAKE APPLICATION FOR HEALTH SERVICES AND PERMIT TO ESTABLISH AND/OR OPERATE THE ABOVE MENTIONED BUSINESS, USE, OR SERVICE IN ACCORDANCE WITH THE LAWS, ORDINANCES, AND REGULATIONS THAT ARE NOW OR MAY HEREINAFTER BE IN FORCE BY THE UNITED STATES GOVERNMENT, THE STATE OF CALIFORNIA, AND THE COUNTY OF SAN BERNARDINO PERTAINING TO THE ABOVE MENTIONED BUSINESS. I HEREBY CONSENT TO ALL NECESSARY INSPECTIONS INCIDENT TO THE ISSUANCE OF THIS PERMIT AND THE OPERATION OF THE BUSINESS.

SIGNED Mary G. Trichell DATED 7/31/90 TITLE Secretary

NOTICE: ALL FEES ARE DUE AND PAYABLE WITHIN 30 DAYS. FAILURE TO PAY WILL RESULT IN THE ASSESSMENT OF A DELINQUENT FEE. APPLICATION AND FEE MUST BE SUBMITTED PRIOR TO OPERATION BY ANY NEW OWNER, OR A DELINQUENT FEE WILL BE CHARGED.

ENVIRONMENTAL HEALTH SERVICES DEPARTMENT

COUNTY OF SAN BERNARDINO, CALIFORNIA

THIS PERMIT EXPIRES:
07/31/90

W A THOMPSON DIST CO
25530 W MAIN ST
BARSTOW, CA 92311
EST - 86006604 PERMIT - 8904030027

PERMIT

NON-TRANSFERABLE

This permit may be suspended or revoked by the health officer for cause. This permit is granted on condition that the person named in the permit will comply with the laws, ordinances and regulations that are now or may hereafter be in force by the United States Government, the State of California and the County of San Bernardino pertaining to the above mentioned business. Penalty fees are assessed on permits renewed 30 days after expiration date indicated above, or for failure to obtain new permit in case of transfer of ownership.

TYPE OF PERMIT - HAZARDOUS MATERIAL HANDLER, UNDERGROUND TANK ONLY

FEE PAID [illegible]

TRICHELL, K
DBA: W A THOMPSON DIST CO
5101 DISTRICT BLVD
BAKERSFIELD, CA 93313

04-1804-631 REV. 3/85

PERMIT DOES NOT IMPLY APPROVAL

POST IN A
CONSPICUOUS PLACE

Director
ENVIRONMENTAL HEALTH SERVICES

ENVIRONMENTAL HEALTH SERVICES DEPARTMENT

COUNTY OF SAN BERNARDINO, CALIFORNIA

THIS PERMIT EXPIRES:
07/31/94

W A THOMPSON DIST CO
25558 W MAIN ST
BARSTOW, CA 92311
EST - 86006604 PERMIT - 8904030026

PERMIT

NON-TRANSFERABLE

This permit may be suspended or revoked by the health officer for cause. This permit is granted on condition that the person named in the permit will comply with the laws, ordinances and regulations that are now or may hereafter be in force by the United States Government, the State of California and the County of San Bernardino pertaining to the above mentioned business. Penalty fees are assessed on permits renewed 30 days after expiration date indicated above or for failure to obtain new permit in case of transfer of ownership.

TYPE OF PERMIT - UNDERGROUND STORAGE TANK STATE FEE

FEE PAID 324.00

TRICHELL, R
DBA: W A THOMPSON DIST CO
5101 DISTRICT BLVD
BAKERSFIELD, CA 93313

NOR TANKS - 4

04-1804/631 REV 3/85

PERMIT DOES NOT IMPLY APPROVAL

POST IN A CONSPICUOUS PLACE

Director
ENVIRONMENTAL HEALTH SERVICES

ENVIRONMENTAL HEALTH SERVICES DEPARTMENT

COUNTY OF SAN BERNARDINO, CALIFORNIA

THIS PERMIT EXPIRES

PERMIT

NON-TRANSFERABLE

W A THOMPSON DIST CO
25538 W MAIN ST
BARSTOW, CA 92311
CST - 60008004 PERMIT - 0904030025

This permit may be suspended or revoked by the health officer for cause. This permit is granted on condition that the person named in the permit will comply with the laws, ordinances and regulations that are now or may hereafter be in force by the United States Government, the State of California and the County of San Bernardino pertaining to the above mentioned business. Penalty fees are assessed on permits renewed 30 days after expiration date indicated above or for failure to obtain new permit in case of transfer of ownership.

TYPE OF PERMIT - UNDERGROUND STORAGE TANKS

FEE PAID

TRICHELL, R
DBA: W A THOMPSON DIST CO
5101 DISTRICT BLVD
BAKERSFIELD, CA 93313

NOR TANKS -

04-1804-631 REV 3-85

PERMIT DOES NOT IMPLY APPROVAL

POST IN A CONSPICUOUS PLACE

DIRECTOR
ENVIRONMENTAL HEALTH SERVICES

COUNTY OF SAN BERNARDINO, CALIFORNIA
DEPARTMENT OF ENVIRONMENTAL HEALTH SERVICES
I N V O I C E

PAGE 1
BILL DATE 06/27/89
HEALTH PERMIT EXPIRATION DATE 07/31/89

*** REMIT COPY ***

ESTABLISHMENT NBR 86008604

TRICHELL, R
OBA: W A THOMPSON DIST CO
5101 DISTRICT BLVD
BAKERSFIELD, CA 93313

W A THOMPSON DIST CO
25538 W MAIN ST
BARSTOW, CA 92311

PERMIT NBR	CATEGORY	DESCRIPTION	BILL CODE	AMOUNT
8904[illegible]5	222800	PREVIOUS BALANCE		0.00
		UNDERGROUND STORAGE TANKS	101	403.00
		PERMIT TOTAL		403.00
8904030026	222801	PREVIOUS BALANCE		0.00
		UNDERGROUND STORAGE TANK STATE FEE	101	0.00
		STATE FEE	105	224.00
		PERMIT TOTAL		224.00
8904030027	226000	PREVIOUS BALANCE		0.00
		HAZARDOUS MATERIAL HANDLER, UNDERGROUND TANK ONLY	101	55.00
		PERMIT TOTAL		55.00
		TOTAL DUE		682.00

AUG 0 4 1989

AUG 0 4 1989

AUG 0 4 1989

PAID
Amt 682-
Date 8-4-89
By [illegible]

ALL FEES ARE NOW DUE AND PAYABLE. FAILURE TO PAY WITHIN 30 DAYS AFTER THE EXPIRATION DATE OF YOUR CURRENT PERMIT WILL RESULT IN THE ASSESSMENT OF A DELINQUENT FEE. DO NOT SEPARATE THESE FORMS. REVIF [illegible]PDATE, AND SIGN THE ATTACHED RENEWAL APPLICATION(S). RETURN REMIT COPY OF THE INVOICE AND A [illegible]CATION(S) WITH REMITTANCE TO: ENVIRONMENTAL HEALTH SERVICES
385 N. ARROWHEAD AVENUE
SAN BERNARDINO, CA 92415-0160

IF YOU HAVE QUESTIONS CONCERNING YOUR BILLING PLEASE CALL:

FOOD ESTABLISHMENT PERMITS -- 387-4637
SWIMMING POOL PERMITS -- 387-4637
MILK & DAIRY ESTABLISHMENTS -- 387-4608
HAZARDOUS OR INFECTIOUS WASTE GENERATORS -- 387-3080
UNDERGROUND STORAGE TANK PERMITS -- 387-3080
HAZARDOUS MATERIAL HANDLER PERMITS -- 387-3044
MOBILEHOME PARK PERMITS -- 387-4670
MOTEL, CAMP, MASSAGE PARLOR PERMITS -- 387-4670
HOME OCCUPATION PERMITS -- 387-4678
TEMPORARY OFFICES/SIGNS -- 387-4678
REFUSE HAULERS -- 387-4655
REFUSE DISPOSAL SITES -- 387-4655
DESIGNATED MAINTENANCE AREA -- 387-4655
WATER SYSTEMS -- 387-4666
WELL DRILLERS -- 387-4666
SPECIAL USE PERMITS -- 387-4678

THIS FORM MUST BE RETURNED WITH YOUR REMITTANCE

RENEWAL APPLICATION FOR HEALTH PERMIT INSPECTION AND HEALTH SERVICES

SAN BERNARDINO COUNTY DEPARTMENT OF ENVIRONMENTAL HEALTH SERVICES
385 N. ARROWHEAD AVE., SAN BERNARDINO, CA. 92415-0160

PLEASE REVIEW THE FOLLOWING INFORMATION CAREFULLY. MAKE CORRECTIONS DIRECTLY ON THE FORM BY CROSSING OUT THE PRE-PRINTED INFORMATION AND ADDING THE CHANGES. *** PLEASE PRINT. ***

ESTABLISHMENT INFO W A THOMPSON DIST CO
(619) 253-2311 25538 W MAIN ST
BARSTOW, CA 92311

< > CHECK HERE IF APPLICANT IS SAME AS LEGAL OWNER

APPLICANT INFO TRICHELL, R
5101 DISTRICT BLVD
BAKERSFIELD, CA 93313

LEGAL OWNER INFO TRICHELL, R
5101 DISTRICT BLVD
BAKERSFIELD, CA 93313

IS THIS A TRANSFER? _____

IF YES: FORMER ESTABLISHMENT NAME _____

FORMER OWNER _____

IMPORTANT: ALL CORRESPONDENCE SHOULD BE SENT TO: __ESTABLISHMENT ADDRESS X LEGAL OWNER __APPLICANT

NUMBER OF UNDERGROUND STORAGE TANKS: 004

EMERGENCY CONTACT:	POSITION:	WORK PHONE:	24-HR PHONE:
Wattonville, Tom	gen. mgr.	619/253-2311	

OFFICE USE ONLY
EST NBR 86008604
PERMIT NBR 8904030025
FORMER EST NBR _____
PERMIT CATEGORY 222800
EXPIR DATE 07/31/89
NEW, TRANS, RENEW N
LOC CODE 51
SANI DIST 0000
MFR NBR
APN
PERMIT FEE 403
STATE FEE
DELINQUENT FEE 224
TOTAL FEE REC'D 627

I HEREBY MAKE APPLICATION FOR HEALTH SERVICES AND PERMIT TO ESTABLISH AND/OR OPERATE THE ABOVE MENTIONED BUSINESS, USE, OR SERVICE IN ACCORDANCE WITH THE LAWS, ORDINANCES, AND REGULATIONS THAT ARE NOW OR MAY HEREINAFTER BE IN FORCE BY THE UNITED STATES GOVERNMENT, THE STATE OF CALIFORNIA, AND THE COUNTY OF SAN BERNARDINO PERTAINING TO THE ABOVE MENTIONED BUSINESS. I HEREBY CONSENT TO ALL NECESSARY INSPECTIONS INCIDENT TO THE ISSUANCE OF THIS PERMIT AND THE OPERATION OF THE BUSINESS.

THIS FORM MUST BE RETURNED WITH YOUR REMITTANCE

SIGNED Mary L Trichell DATED 7/31/89 TITLE Secretary

NOTICE: ALL FEES ARE DUE AND PAYABLE WITHIN 30 DAYS. FAILURE TO PAY WILL RESULT IN THE ASSESSMENT OF A DELINQUENT FEE. APPLICATION AND FEE MUST BE SUBMITTED PRIOR TO OPERATION BY ANY NEW OWNER, OR A DELINQUENT FEE WILL BE CHARGED.

RENEWAL APPLICATION FOR HEALTH PERMIT INSPECTION AND HEALTH SERVICES

SAN BERNARDINO COUNTY DEPARTMENT OF ENVIRONMENTAL HEALTH SERVICES
385 N. ARROWHEAD AVE., SAN BERNARDINO, CA. 92415-0160

PLEASE REVIEW THE FOLLOWING INFORMATION CAREFULLY. MAKE CORRECTIONS DIRECTLY ON THE FORM BY CROSSING OUT THE PRE-PRINTED INFORMATION AND ADDING THE CHANGES. *** PLEASE PRINT. ***

ESTABLISHMENT INFO W A THOMPSON DIST CO
(619) 253-2311 25538 W MAIN ST
BARSTOW, CA 92311

<X> CHECK HERE IF APPLICANT IS SAME AS LEGAL OWNER

APPLICANT INFO TRICHELL, R
5101 DISTRICT BLVD
BAKERSFIELD, CA 93313

LEGAL OWNER INFO TRICHELL, R
5101 DISTRICT BLVD
BAKERSFIELD, CA 93313

IS THIS A TRANSFER? _____

IF YES: FORMER ESTABLISHMENT NAME _____

FORMER OWNER _____

IMPORTANT: ALL CORRESPONDENCE SHOULD BE SENT TO: ___ESTABLISHMENT ADDRESS X LEGAL OWNER ___APPLICANT

OFFICE USE ONLY
EST NBR 86008604
PERMIT NBR 8904030027
FORMER EST NBR _____
PERMIT CATEGORY 226000
EXPIR DATE 07/31/89
NEW, TRANS, RENEW N
LOC CODE 51
SANI DIST 0000
MFR NBR
APN
PERMIT FEE 55
STATE FEE _____
DELINQUENT FEE _____
TOTAL FEE REC'D 55

THIS FORM MUST BE RETURNED WITH YOUR REMITTANCE

I HEREBY MAKE APPLICATION FOR HEALTH SERVICES AND PERMIT TO ESTABLISH AND/OR OPERATE THE ABOVE MENTIONED BUSINESS, USE, OR SERVICE IN ACCORDANCE WITH THE LAWS, ORDINANCES, AND REGULATIONS THAT ARE NOW OR MAY HEREINAFTER BE IN FORCE BY THE UNITED STATES GOVERNMENT, THE STATE OF CALIFORNIA, AND THE COUNTY OF SAN BERNARDINO PERTAINING TO THE ABOVE MENTIONED BUSINESS. I HEREBY CONSENT TO ALL NECESSARY INSPECTIONS INCIDENT TO THE ISSUANCE OF THIS PERMIT AND THE OPERATION OF THE BUSINESS.

SIGNED Mary G. Trichell DATED 7/31/89 TITLE Secretary

NOTICE: ALL FEES ARE DUE AND PAYABLE WITHIN 30 DAYS. FAILURE TO PAY WILL RESULT IN THE ASSESSMENT OF A DELINQUENT FEE. APPLICATION AND FEE MUST BE SUBMITTED PRIOR TO OPERATION BY ANY NEW OWNER, OR A DELINQUENT FEE WILL BE CHARGED.

ch. exp 40 7/31/89

Change in billing address

LV 6/19

COMPUTER DATA BASE UPDATE AUTHORIZATION

**ACTION REQUESTED (Circle One)

Add (Change) Inactivate Delete

**ESTABLISHMENT INFORMATION:

W.A Thompson Dist Co.
(Name)

25538 W Main St. Barstow, CA 92311
(Number/Street) (City)

**PERMIT CATEGORY _____

CHANGE PERMIT CATEGORY FROM _____ TO _____

LEGAL OWNER INFORMATION: A&O

(Name)

5101 District Blvd, Bakersfield, CA 93313
(Mailing Address) (City) (Zip)

THIS IS A **NEW** ESTABLISHMENT: _____

THIS IS A **TRANSFER**: _____

Former Establishment Name: _____

PERMIT SECTION SHOULD SEND NEW APPLICATION: _____

APPLICATION HAS BEEN GIVEN TO NEW OWNER: _____

ESTABLISHMENT **NAME CHANGE ONLY** (no change in ownership):

_____
(Old Name)

_____
(New Name)

MARK DESIRED BOX(ES):

Make Change To	Date	Initial
EH PERMIT BILLING SYSTEM		
SWEEPS		
ESTABLISHMENT FILE		

JUN 21 1989

**EHS PERMIT BILLING SYSTEM:

86008604
(Establishment Number)

_____
(Permit Number - Mandatory except for new establishment)

*SWEEPS MFR NUMBER _____ *DIST/SANI NUMBER _____

CHANGE DIST/SANI FROM _____ TO _____

**PROGRAM _____ LOCATION _____

PROGRAM SPECIFIC INFORMATION

FOOD: Seating Capacity _____

Square Footage _____

RECREATIONAL BATHING: # of Pools _____

MILK AND DAIRY: Gallons _____

HAZARDOUS MATERIALS: # of Tanks _____

# of Employees _____

HOUSING: # of Units _____

VECTOR: # of Birds _____

WASTE: Daily Tons _____

Cubic Yards _____

WATER: # of Connections _____

License Number/Expiration Date _____

License Class 1 _____ 2 _____

* = Mandatory for Food Program Only
** = Mandatory for ALL Programs

COUNTY OF SAN BERNARDINO, CALIFORNIA
DEPARTMENT OF ENVIRONMENTAL HEALTH SERVICES
I N V O I C E

PAGE 1
BILL DATE 04/24/89
HEALTH PERMIT EXPIRATION DATE 06/30/89

*** CUSTOMER COPY ***

ESTABLISHMENT NBR 86008604

Moved 1 year ago... Surcharge this company for not notifying us that they moved

TRICHELL, R
DBA: W A THOMPSON DIST CO
~~1431 N ST~~ 5101 District Blvd
BAKERSFIELD, CA ~~93301~~ 93313

W A THOMPSON DIST CO
25538 W MAIN ST
BARSTOW, CA 92311

PERMIT NBR	CATEGORY	DESCRIPTION	BILL CODE	AMOUNT
8904 25	222800	PREVIOUS BALANCE		0.00
		UNDERGROUND STORAGE TANKS	101	347.00
		PERMIT TOTAL		347.00
8904030026	222801	PREVIOUS BALANCE		0.00
		UNDERGROUND STORAGE TANK STATE FEE	101	0.00
		STATE FEE	105	224.00
		PERMIT TOTAL		224.00
8904030027	226000	PREVIOUS BALANCE		0.00
		HAZARDOUS MATERIAL HANDLER, UNDERGROUND TANK ONLY	101	50.00
		PERMIT TOTAL		50.00
		TOTAL DUE		621.00

ALL FEES ARE NOW DUE AND PAYABLE. FAILURE TO PAY WITHIN 30 DAYS AFTER THE EXPIRATION DATE OF YOUR CURRENT PERMIT WILL RESULT IN THE ASSESSMENT OF A DELINQUENT FEE. REVIEW, UPDATE, AND SIGN THE ATTA RENEWAL APPLICATION(S). RETURN REMIT COPY OF THE INVOICE AND APPLICATION(S) WITH REMI. ..CE TO: ENVIRONMENTAL HEALTH SERVICES
385 N. ARROWHEAD AVENUE
SAN BERNARDINO, CA. 92415-0160

IF YOU HAVE QUESTIONS CONCERNING YOUR BILLING PLEASE CALL:

FOOD ESTABLISHMENT PERMITS -- 387-4637
SWIMMING POOL PERMITS -- 387-4637
MILK & DAIRY ESTABLISHMENTS -- 387-4608
HAZARDOUS OR INFECTIOUS
WASTE GENERATORS -- 387-3080
UNDERGROUND STORAGE
TANK PERMITS -- 387-3080
HAZARDOUS MATERIAL HANDLER
PERMITS -- 387-3044

MOBILEHOME PARK PERMITS -- 387-4670
MOTEL, CAMP, MASSAGE PARLOR PERMITS -- 387-4670
HOME OCCUPATION PERMITS -- 387-4678
TEMPORARY OFFICES/SIGNS -- 387-4678
REFUSE HAULERS -- 387-4655
REFUSE DISPOSAL SITES -- 387-4655
DESIGNATED MAINTENANCE AREA -- 387-4655
WATER SYSTEMS -- 387-4666
WELL DRILLERS -- 387-4666
SPECIAL USE PERMITS -- 387-4678

COUNTY OF SAN BERNARDINO, CALIFORNIA
DEPARTMENT OF ENVIRONMENTAL HEALTH SERVICES
I N V O I C E

PAGE 1
BILL DATE 04/24/89
HEALTH PERMIT EXPIRATION DATE 05/30/89

*** REMIT COPY ***

ESTABLISHMENT NBR 86008604

TRICHELL, R
DBA: W A THOMPSON DIST CO
1431 N ST
BAKERSFIELD, CA 93301

W A THOMPSON DIST CO
25538 W MAIN ST
BARSTOW, CA 92311

PERMIT NBR	CATEGORY	DESCRIPTION	BILL CODE	AMOUNT
8904 25	222800	PREVIOUS BALANCE		0.00
		UNDERGROUND STORAGE TANKS	101	347.00
		PERMIT TOTAL		347.00
8904030026	222801	PREVIOUS BALANCE		0.00
		UNDERGROUND STORAGE TANK STATE FEE	101	0.00
		STATE FEE	105	224.00
		PERMIT TOTAL		224.00
8904030027	226000	PREVIOUS BALANCE		0.00
		HAZARDOUS MATERIAL HANDLER, UNDERGROUND TANK ONLY	101	50.00
		PERMIT TOTAL		50.00
		TOTAL DUE		621.00

ALL FEES ARE NOW DUE AND PAYABLE. FAILURE TO PAY WITHIN 30 DAYS AFTER THE EXPIRATION DATE OF YOUR CURRENT PERMIT WILL RESULT IN THE ASSESSMENT OF A DELINQUENT FEE. DO NOT SEPARATE THESE FORMS. REVIEW, UPDATE, AND SIGN THE ATTACHED RENEWAL APPLICATION(S). RETURN REMIT COPY OF THE INVOICE AND APPLICATION(S) WITH REMITTANCE TO: ENVIRONMENTAL HEALTH SERVICES
385 N. ARROWHEAD AVENUE
SAN BERNARDINO, CA 92415-0160

IF YOU HAVE QUESTIONS CONCERNING YOUR BILLING PLEASE CALL:

FOOD ESTABLISHMENT PERMITS -- 387-4637
SWIMMING POOL PERMITS -- 387-4637
MILK & DAIRY ESTABLISHMENTS -- 387-4608
HAZARDOUS OR INFECTIOUS WASTE GENERATORS -- 387-3080
UNDERGROUND STORAGE TANK PERMITS -- 387-3080
HAZARDOUS MATERIAL HANDLER PERMITS -- 387-3044
MOBILEHOME PARK PERMITS -- 387-4670
MOTEL, CAMP, MASSAGE PARLOR PERMITS -- 387-4670
HOME OCCUPATION PERMITS -- 387-4678
TEMPORARY OFFICES/SIGNS -- 387-4678
REFUSE HAULERS -- 387-4655
REFUSE DISPOSAL SITES -- 387-4655
DESIGNATED MAINTENANCE AREA -- 387-4655
WATER SYSTEMS -- 387-4666
WELL DRILLERS -- 387-4666
SPECIAL USE PERMITS -- 387-4678

THIS FORM MUST BE RETURNED WITH YOUR REMITTANCE

RENEWAL APPLICATION FOR HEALTH PERMIT INSPECTION AND HEALTH SERVICES

SAN BERNARDINO COUNTY DEPARTMENT OF ENVIRONMENTAL HEALTH SERVICES
385 N. ARROWHEAD AVE., SAN BERNARDINO, CA. 92415-0160

PLEASE REVIEW THE FOLLOWING INFORMATION CAREFULLY. MAKE CORRECTIONS DIRECTLY ON THE FORM BY CROSSING OUT THE PRE-PRINTED INFORMATION AND ADDING THE CHANGES. *** PLEASE PRINT. ***

ESTABLISHMENT INFO W A THOMPSON DIST CO
(619) 253-2311 25538 W MAIN ST
BARSTOW, CA 92311

< > CHECK HERE IF APPLICANT IS SAME AS LEGAL OWNER

APPLICANT INFO TRICHELL, R
1431 N ST
BAKERSFIELD, CA 93301

LEGAL OWNER INFO TRICHELL, R
1431 N ST
BAKERSFIELD, CA 93301

IS THIS A TRANSFER? _____

IF YES: FORMER ESTABLISHMENT NAME _____

FORMER OWNER _____

IMPORTANT: ALL CORRESPONDENCE SHOULD BE SENT TO: ___ESTABLISHMENT ADDRESS ___LEGAL OWNER ___APPLICANT

NUMBER OF UNDERGROUND STORAGE TANKS: 004

EMERGENCY CONTACT:	POSITION:	WORK PHONE:	24-HR PHONE:

OFFICE USE ONLY
EST NBR 86008604
PERMIT NBR 8904030025
FORMER EST NBR _____
PERMIT CATEGORY 222800
EXPIR DATE 05/30/89
NEW, TRANS, RENEW N
LOC CODE 51
SANI DIST 0000
MFR NBR
APN
PERMIT FEE _____
STATE FEE _____
DELINQUENT FEE _____
TOTAL FEE REC'D _____

I HEREBY MAKE APPLICATION FOR HEALTH SERVICES AND PERMIT TO ESTABLISH AND/OR OPERATE THE ABOVE MENTIONED BUSINESS, USE, OR SERVICE IN ACCORDANCE WITH THE LAWS, ORDINANCES, AND REGULATIONS THAT ARE NOW OR MAY HEREINAFTER BE IN FORCE BY THE UNITED STATES GOVERNMENT, THE STATE OF CALIFORNIA, AND THE COUNTY OF SAN BERNARDINO PERTAINING TO THE ABOVE MENTIONED BUSINESS. I HEREBY CONSENT TO ALL NECESSARY INSPECTIONS INCIDENT TO THE ISSUANCE OF THIS PERMIT AND THE OPERATION OF THE BUSINESS.

SIGNED _____ DATED _____ TITLE _____

NOTICE: ALL FEES ARE DUE AND PAYABLE WITHIN 30 DAYS. FAILURE TO PAY WILL RESULT IN THE ASSESSMENT OF A DELINQUENT FEE. APPLICATION AND FEE MUST BE SUBMITTED PRIOR TO OPERATION BY ANY NEW OWNER, OR A DELINQUENT FEE WILL BE CHARGED.

THIS FORM MUST BE RETURNED WITH YOUR REMITTANCE

RENEWAL APPLICATION FOR HEALTH PERMIT INSPECTION AND HEALTH SERVICES

SAN BERNARDINO COUNTY DEPARTMENT OF ENVIRONMENTAL HEALTH SERVICES
385 N. ARROWHEAD AVE., SAN BERNARDINO, CA. 92415-0160

PLEASE REVIEW THE FOLLOWING INFORMATION CAREFULLY. MAKE CORRECTIONS DIRECTLY ON THE FORM BY CROSSING OUT THE PRE-PRINTED INFORMATION AND ADDING THE CHANGES. *** PLEASE PRINT. ***

ESTABLISHMENT INFO W A THOMPSON DIST CO
(619) 253-2311 25538 W MAIN ST
BARSTOW, CA 92311

< > CHECK HERE IF APPLICANT IS SAME AS LEGAL OWNER

APPLICANT INFO TRICHELL, R
1431 N ST
BAKERSFIELD, CA 93301

LEGAL OWNER INFO TRICHELL, R
1431 N ST
BAKERSFIELD, CA 93301

IS THIS A TRANSFER? _____

IF YES: FORMER ESTABLISHMENT NAME _____

FORMER OWNER _____

IMPORTANT: ALL CORRESPONDENCE SHOULD BE SENT TO: __ESTABLISHMENT ADDRESS __LEGAL OWNER __APPLICANT

OFFICE USE ONLY
EST NBR 86008604
PERMIT NBR 8904030027
FORMER EST NBR _____
PERMIT CATEGORY 226000
EXPIR DATE 05/30/89
NEW, TRANS, RENEW N
LOC CODE 51
SANI DIST 0000
MFR NBR
APN
PERMIT FEE _____
STATE FEE _____
DELINQUENT FEE _____
TOTAL FEE REC'D _____

I HEREBY MAKE APPLICATION FOR HEALTH SERVICES AND PERMIT TO ESTABLISH AND/OR OPERATE THE ABOVE MENTIONED BUSINESS, USE, OR SERVICE IN ACCORDANCE WITH THE LAWS, ORDINANCES, AND REGULATIONS THAT ARE NOW OR MAY HEREINAFTER BE IN FORCE BY THE UNITED STATES GOVERNMENT, THE STATE OF CALIFORNIA, AND THE COUNTY OF SAN BERNARDINO PERTAINING TO THE ABOVE MENTIONED BUSINESS. I HEREBY CONSENT TO ALL NECESSARY INSPECTIONS INCIDENT TO THE ISSUANCE OF THIS PERMIT AND THE OPERATION OF THE BUSINESS.

THIS FORM MUST BE RETURNED WITH YOUR REMITTANCE

SIGNED _____ DATED _____ TITLE _____

NOTICE: ALL FEES ARE DUE AND PAYABLE WITHIN 30 DAYS. FAILURE TO PAY WILL RESULT IN THE ASSESSMENT OF A DELINQUENT FEE. APPLICATION AND FEE MUST BE SUBMITTED PRIOR TO OPERATION BY ANY NEW OWNER, OR A DELINQUENT FEE WILL BE CHARGED.

№ 685

County of San Ber no
DEPARTMENT OF ENVIRONMENTAL HEALTH SERVICES
385 N. Arrowhead Ave., San Bernardino, CA 92415 • (714) 383-1856

JOB CARD 041487-03

CONSTRUCTION AND/OR ABANDONMENT OF UNDERGROUND STORAGE FACILITY

POST THIS CARD AT JOB SITE

Site Address: 25538 W. Main St.
Barstow, Ca. 92311

Contractor:

Address/Phone #: 619 / 253-2958

	Inspection Record	Approved By	Date
Inspection	Excavation Clean, Approved Slope		
	Liner in Place, Tight Seams		
	Bedding Materials/Depth		
	Holiday Test, Tanks Set		
	Additional Requirements:		
	Do Not Backfill Until Above Approved		
Inspection	Tank Air Test 5 PSI/30 Minutes		
	Product Lines 75 PSI/30 Minutes		
	Leak Detectors Installed		
	Product line Containment		
	Metal Piping Wrapped		
	Additional Requirements:		
Final	Approved Fill Boxes		
	Concrete or AC Paving 12" Beyond Excavation		
	Leak Detectors Tested, Monitors Installed		
	Lockable Fluid-Tight Access for Monitoring Points		
	Operating Permit Applied for:		
	Additional Requirements:		
	Do Not Place In-Service Until Approved		
Abandonment	Tank ~~Removed~~ closed in place	[illegible]	4/11/88
	Soil Samples Taken By: See Bette Moscoupin	[illegible]	4/11/88
	Test Boring By:		
	Additional Test Requirements:		
	Final — Approved for Backfill		

Additional Requirements by Local Fire Authority:

[illegible]

4-11-88 Tank closure in place OK
other permit since Mulvey Barstow Free Rept
~~since the last closing vent line remove product supp~~

Final Approved by Local Fire Authority:

Name: Title: Date:

FAILURE TO PROTECT AND MAINTAIN THIS CARD MAY RESULT IN JOB DELAY
PRESERVE THIS RECORD OF INSPECTIONS.

FOR INSPECTION CALL 48 HOURS IN ADVANCE AT (714) 383-1856

note · Send copy of amended property deed to this office for location of closed tanks.
Thankyou

-16867-631

HW

Submit to: **PLEASE PRINT**

San Bernardino County Department of Environmental Health Services
385 North Arrowhead Avenue, San Bernardino, CA 92415-0160

APPLICATION FOR REMOVAL OF UNDERGROUND STORAGE TANK

FEE:
$112.00 First Tank
$ 55.00 Each Additional Tank

DATE: 3/10/87

JOB LOCATION

W.A. THOMPSON DIST. — 619-253-2958
Facility Name or Contact Person — Phone #

25538 W. MAIN ST. BARSTOW, CA 92311
Situs Address

BARSTOW — CA — 92311
City — State — Zip Code

CONTRACTOR

T.F. DELOSS CONSTR. — 619-256-5526
Name — Phone #

7641 W. MAIN ST
Mailing Address

BARSTOW — CA. — 92311
City — State — Zip Code

OWNER

W.A. THOMPSON DIST. — 619-253-2958
Name — Phone #

P.O. BOX 666
Mailing Address

BARSTOW — CA. — 92311
City — State — Zip Code

Tank Data

Construction	Size	Contents	U.L. Number
CARBON STEEL	1000GAL	DIESEL	
CARBON STEEL	1000GAL	REGULAR	
CARBON STEEL	1000GAL	UNLEADED	

Workman's Comp. Carrier & Policy #:

Fire Agency: BARSTOW FIRE DIST. Water Sewer Agency:

NOTE: The State of California has determined that tanks used for the storage of any hazardous or flammable substance shall be considered hazardous even if all contents have been removed.

All storage tanks shall be hauled as hazardous waste, accompanied by a state hazardous waste manifest, and taken to a licensed treatment, storage and disposal facility (TSDF); or if the tanks are triple rinsed on site and the rinsate manifested and hauled to a licensed TSDF, the tank may be handled as non-hazardous.

For information on licensed TSDF's that can accept non-rinsed tanks contact the State of California Department of Health Services, Toxic Substance Control at (213)620-2380.

R.H. Nicker
Signature

3/10/87
Date

OFFICE USE ONLY

Date: 4/14/87
Amount: 222
Check #: 2862
Received By: [illegible]
LOG NO. 041487-03
#685

6/86 aop

STATE OF CALIFORN' WATER RESOURCES CONTR BOARD

FORM 'B': TANK

UNDERGROUND STORAGE TANK PROGRAM
TANK PERMIT APPLICATION INFORMATION

COMPLETE A SEPARATE FORM WITH THE FOLLOWING INFORMATION FOR EACH TANK.

MARK ONLY ONE ITEM
- [ ] 1 NEW PERMIT
- [ ] 2 INTERIM PERMIT
- [ ] 3 RENEWAL PERMIT
- [ ] 4 AMENDED PERMIT
- [ ] 5 CHANGE OF INFORMATION
- [ ] 6 TEMPORARY TANK CLOSURE
- [ ] 7 PERMANENTLY CLOSED TANK
- [ ] 8 TANK REMOVED

FACILITY/SITE NAME WHERE TANK IS INSTALLED: **FARM TANK - YES** [ ] **NO** [ ]

I. TANK DESCRIPTION **COMPLETE ALL ITEMS - IF UNKNOWN — SO SPECIFY**

A. OWNERS TANK ID #	B. MANUFACTURED BY
C. YEAR INSTALLED	D. TANK CAPACITY IN GALLONS

II. TANK CONTENTS **IF (A.1), IS MARKED, COMPLETE ITEM C. IF (A.1), IS NOT MARKED, COMPLETE ITEM D.**

A
- [ ] 1 MOTOR VEHICLE FUEL
- [ ] 2 PETROLEUM
- [ ] 3 CHEMICAL PRODUCT
- [ ] 4 OIL
- [ ] 5 HAZARDOUS
- [ ] 80 EMPTY
- [ ] 95 UNKNOWN

B
- [ ] 1 PRODUCT
- [ ] 2 WASTE

C
- [ ] 1 UNLEADED
- [ ] 2 LEADED
- [ ] 3 DIESEL
- [ ] 4 GASAHOL
- [ ] 5 JET FUEL
- [ ] 6 AVIATION GAS
- [ ] 7 METHANOL
- [ ] 99 OTHER (DESCRIBE IN ITEM D. BELOW)

D. IF NOT MOTOR VEHICLE FUEL, ENTER NAME OF HAZARDOUS SUBSTANCE STORED & C.A.S. # C.A.S. #

xIII. TANK CONSTRUCTION **MARK ONE ITEM ONLY IN BOX A, B, C, & D**

A. TYPE OF SYSTEM
- [ ] 1 DOUBLE WALLED
- [ ] 2 SINGLE WALLED
- [ ] 3 SINGLE WALLED WITH EXTERIOR LINER
- [ ] 4 SECONDARY CONTAINMENT
- [ ] 95 UNKNOWN
- [ ] 99 OTHER _____

B. TANK MATERIAL
- [ ] 1 STEEL/IRON
- [ ] 2 STAINLESS STEEL
- [ ] 3 FIBERGLASS
- [ ] 4 STEEL CLAD W/FIBERGLASS REINFORCED PLASTIC
- [ ] 5 CONCRETE
- [ ] 6 POLYVINYL CHLORIDE
- [ ] 7 ALUMINUM
- [ ] 8 100% METHANOL COMPATIBLE FRP
- [ ] 9 BRONZE
- [ ] 10 GALVANIZED STEEL
- [ ] 95 UNKNOWN
- [ ] 99 OTHER _____

C. INTERIOR LINING
- [ ] 1 RUBBER LINED
- [ ] 2 ALKYD LINING
- [ ] 3 EPOXY LINING
- [ ] 4 PHENOLIC LINING
- [ ] 5 GLASS LINING
- [ ] 6 UNLINED
- [ ] 95 UNKNOWN
- [ ] IS LINING MATERIAL COMPATIBLE WITH 100% METHANOL? [ ] YES [ ] NO
- [ ] 99 OTHER _____

D. CORROSION PROTECTION
- [ ] 1 POLYETHLENE WRAP
- [ ] 2 TAR OR ASPHALT
- [ ] 3 VINYL WRAP
- [ ] 4 FIBERGLASS REINFORCED PLASTIC
- [ ] 5 CATHODIC PROTECTION
- [ ] 91 NONE
- [ ] 95 UNKNOWN
- [ ] 99 OTHER _____

IV. PIPING INFORMATION CIRCLE **A** IF ABOVE GROUND, **U** IF UNDERGROUND, **BOTH IF APPLICABLE**

A. SYSTEM TYPE A U 1 SUCTION A U 2 PRESSURE A U 3 GRAVITY A U 99 OTHER

B. CONSTRUCTION A U 1 SINGLE WALLED A U 2 DOUBLE WALLED A U 3 LINED TRENCH A U 95 UNKNOWN A U 99 OTHER

C. MATERIAL
- A U 1 STEEL/IRON
- A U 2 STAINLESS STEEL
- A U 3 POLYVINYL CHLORIDE (PVC)
- A U 4 FIBERGLASS PIPE
- A U 5 ALUMINUM
- A U 6 CONCRETE
- A U 7 STEEL CLAD W/FRP
- A U 8 100% METHANOL COMPATIBLE FRP
- A U 9 GALVANIZED STEEL
- A U 95 UNKNOWN
- A U 99 OTHER _____

V. LEAK DETECTION SYSTEM CIRCLE **P** FOR PRIMARY, OR **S** FOR SECONDARY, **A PRIMARY LEAK DETECTION SYSTEM MUST BE CIRCLED.**

P S 1 VISUAL CHECK P S 2 INVENTORY RECONCILIATION P S 3 VADOSE WELLS P S 4 ELECTRONIC MONITOR P S 5 GROUND WATER MONITORING WELLS
P S 6 PRECISION TESTING P S 7 PRESSURE TESTING P S 91 NONE P S 95 UNKNOWN P S 99 OTHER _____

VI. INFORMATION ON TANK PERMANENTLY CLOSED IN PLACE

1. ESTIMATED DATE LAST USED (MO/YR)	2. ESTIMATED QUANTITY OF SUBSTANCE REMAINING IN GALLONS	3. WAS TANK FILLED WITH INERT MATERIAL? [ ] YES [ ] NO

THIS FORM HAS BEEN COMPLETED UNDER PENALTY OF PERJURY, AND TO THE BEST OF MY KNOWLEDGE, IS TRUE AND CORRECT

APPLICANT'S NAME (PRINTED & SIGNATURE)	DATE

LOCAL AGENCY USE ONLY

COUNTY #	JURISDICTION #	AGENCY #	FACILITY ID #	TANK ID #

CURRENT LOCAL AGENCY FACILITY ID #	APPROVED BY NAME	PHONE # WITH AREA CODE

PERMIT NUMBER	PERMIT APPROVAL DATE	PERMIT EXPIRATION DATE

CHECK #	PERMIT AMOUNT	SURCHARGE AMT.	FEE CODE	RECEIPT #	BY:

FORM B (3-7-88) **THIS FORM MUST BE ACCOMPANIED BY A FACILITY/SITE APPLICATION, FORM 'A', UNLESS A CURRENT FORM 'A' HAS BEEN FILED**

LOCAL AGENCY COPY

STATE OF CALIFORN' ˜ WATER RESOURCES CONTR BOARD

FORM 'B': TANK

UNDERGROUND STORAGE TANK PROGRAM
TANK PERMIT APPLICATION INFORMATION

COMPLETE A SEPARATE FORM WITH THE FOLLOWING INFORMATION FOR EACH TANK.

MARK ONLY ONE ITEM

- [ ] 1 NEW PERMIT
- [ ] 2 INTERIM PERMIT
- [ ] 3 RENEWAL PERMIT
- [ ] 4 AMENDED PERMIT
- [ ] 5 CHANGE OF INFORMATION
- [ ] 6 TEMPORARY TANK CLOSURE
- [ ] 7 PERMANENTLY CLOSED TANK
- [ ] 8 TANK REMOVED

FACILITY/SITE NAME WHERE TANK IS INSTALLED: **FARM TANK - YES** [ ] **NO** [ ]

I. TANK DESCRIPTION **COMPLETE ALL ITEMS - IF UNKNOWN — SO SPECIFY**

A. OWNERS TANK ID #	B. MANUFACTURED BY
C. YEAR INSTALLED	D. TANK CAPACITY IN GALLONS

II. TANK CONTENTS **IF (A.1), IS MARKED, COMPLETE ITEM C. IF (A.1), IS NOT MARKED, COMPLETE ITEM D.**

A.
- [ ] 1 MOTOR VEHICLE FUEL
- [ ] 2 PETROLEUM
- [ ] 3 CHEMICAL PRODUCT
- [ ] 4 OIL
- [ ] 5 HAZARDOUS
- [ ] 80 EMPTY
- [ ] 95 UNKNOWN

B
- [ ] 1 PRODUCT
- [ ] 2 WASTE

C.
- [ ] 1 UNLEADED
- [ ] 2 LEADED
- [ ] 3 DIESEL
- [ ] 4 GASAHOL
- [ ] 5 JET FUEL
- [ ] 6 AVIATION GAS
- [ ] 7 METHANOL
- [ ] 99 OTHER (DESCRIBE IN ITEM D. BELOW)

D. IF NOT MOTOR VEHICLE FUEL, ENTER NAME OF HAZARDOUS SUBSTANCE STORED & C.A.S. # C.A.S. #

xIII. TANK CONSTRUCTION **MARK ONE ITEM ONLY IN BOX A, B, C, & D**

A. TYPE OF SYSTEM
- [ ] 1 DOUBLE WALLED
- [ ] 2 SINGLE WALLED
- [ ] 3 SINGLE WALLED WITH EXTERIOR LINER
- [ ] 4 SECONDARY CONTAINMENT
- [ ] 95 UNKNOWN
- [ ] 99 OTHER _____

B. TANK MATERIAL
- [ ] 1 STEEL/IRON
- [ ] 2 STAINLESS STEEL
- [ ] 3 FIBERGLASS
- [ ] 4 STEEL CLAD W/FIBERGLASS REINFORCED PLASTIC
- [ ] 5 CONCRETE
- [ ] 6 POLYVINYL CHLORIDE
- [ ] 7 ALUMINUM
- [ ] 8 100% METHANOL COMPATIBLE FRP
- [ ] 9 BRONZE
- [ ] 10 GALVANIZED STEEL
- [ ] 95 UNKNOWN
- [ ] 99 OTHER _____

C. INTERIOR LINING
- [ ] 1 RUBBER LINED
- [ ] 2 ALKYD LINING
- [ ] 3 EPOXY LINING
- [ ] 4 PHENOLIC LINING
- [ ] 5 GLASS LINING
- [ ] 6 UNLINED
- [ ] 95 UNKNOWN
- [ ] IS LINING MATERIAL COMPATIBLE WITH 100% METHANOL? [ ] YES [ ] NO
- [ ] 99 OTHER _____

D. CORROSION PROTECTION
- [ ] 1 POLYETHLENE WRAP
- [ ] 2 TAR OR ASPHALT
- [ ] 3 VINYL WRAP
- [ ] 4 FIBERGLASS REINFORCED PLASTIC
- [ ] 5 CATHODIC PROTECTION
- [ ] 91 NONE
- [ ] 95 UNKNOWN
- [ ] 99 OTHER _____

IV. PIPING INFORMATION CIRCLE **A** IF ABOVE GROUND, **U** IF UNDERGROUND, **BOTH IF APPLICABLE**

A. SYSTEM TYPE	A U 1 SUCTION	A U 2 PRESSURE	A U 3 GRAVITY	A U 99 OTHER	
B. CONSTRUCTION	A U 1 SINGLE WALLED	A U 2 DOUBLE WALLED	A U 3 LINED TRENCH	A U 95 UNKNOWN	A U 99 OTHER
C. MATERIAL	A U 1 STEEL/IRON	A U 2 STAINLESS STEEL	A U 3 POLYVINYL CHLORIDE (PVC)	A U 4 FIBERGLASS PIPE	
	A U 5 ALUMINUM	A U 6 CONCRETE	A U 7 STEEL CLAD W/FRP	A U 8 100% METHANOL COMPATIBLE FRP	
	A U 9 GALVANIZED STEEL	A U 95 UNKNOWN	A U 99 OTHER _____		

V. LEAK DETECTION SYSTEM CIRCLE **P** FOR PRIMARY, OR **S** FOR SECONDARY, **A PRIMARY LEAK DETECTION SYSTEM MUST BE CIRCLED.**

P S 1 VISUAL CHECK	P S 2 INVENTORY RECONCILIATION	P S 3 VADOSE WELLS	P S 4 ELECTRONIC MONITOR	P S 5 GROUND WATER MONITORING WELLS
P S 6 PRECISION TESTING	P S 7 PRESSURE TESTING	P S 91 NONE	P S 95 UNKNOWN	P S 99 OTHER _____

VI. INFORMATION ON TANK PERMANENTLY CLOSED IN PLACE

1. ESTIMATED DATE LAST USED (MO/YR)	2. ESTIMATED QUANTITY OF SUBSTANCE REMAINING IN **GALLONS**	3. WAS TANK FILLED WITH INERT MATERIAL? [ ] YES [ ] NO

THIS FORM HAS BEEN COMPLETED UNDER PENALTY OF PERJURY, AND TO THE BEST OF MY KNOWLEDGE, IS TRUE AND CORRECT.

APPLICANT'S NAME (PRINTED & SIGNATURE)	DATE

LOCAL AGENCY USE ONLY

COUNTY #	JURISDICTION #	AGENCY #	FACILITY ID #	TANK ID #

CURRENT LOCAL AGENCY FACILITY ID #	**APPROVED BY NAME**	**PHONE # WITH AREA CODE**

PERMIT NUMBER	**PERMIT APPROVAL DATE**	**PERMIT EXPIRATION DATE**

CHECK #	PERMIT AMOUNT	SURCHARGE AMT.	FEE CODE	RECEIPT #	BY:

FORM B (3-7-88) **THIS FORM MUST BE ACCOMPANIED BY A FACILITY/SITE APPLICATION, FORM 'A', UNLESS A CURRENT FORM 'A' HAS BEEN FILED**

FILE COPY

NO 11321

STATE OF CALIFORN' ˜ WATER RESOURCES CONTF BOARD

FORM 'B':
TANK

UND..RGROUND STORAGE TANK PROGRAM
TANK PERMIT APPLICATION INFORMATION

COMPLETE A SEPARATE FORM WITH THE FOLLOWING INFORMATION FOR EACH TANK.

MARK ONLY ONE ITEM
- [ ] 1 NEW PERMIT
- [ ] 2 INTERIM PERMIT
- [ ] 3 RENEWAL PERMIT
- [ ] 4 AMENDED PERMIT
- [ ] 5 CHANGE OF INFORMATION
- [ ] 6 TEMPORARY TANK CLOSURE
- [ ] 7 PERMANENTLY CLOSED TANK
- [ ] 8 TANK REMOVED

FACILITY/SITE NAME WHERE TANK IS INSTALLED: **FARM TANK - YES** [ ] **NO** [ ]

I. TANK DESCRIPTION COMPLETE ALL ITEMS - IF UNKNOWN — SO SPECIFY

A. OWNERS TANK ID #	B. MANUFACTURED BY
C. YEAR INSTALLED	D. TANK CAPACITY IN GALLONS ~~13,000~~ 1,000

II. TANK CONTENTS IF (A.1), IS MARKED, COMPLETE ITEM C. IF (A.1), IS NOT MARKED, COMPLETE ITEM D.

A
- [ ] 1 MOTOR VEHICLE FUEL
- [ ] 2 PETROLEUM
- [ ] 3 CHEMICAL PRODUCT
- [ ] 4 OIL
- [ ] 5 HAZARDOUS
- [ ] 80 EMPTY
- [ ] 95 UNKNOWN

B
- [ ] 1 PRODUCT
- [ ] 2 WASTE

C
- [ ] 1 UNLEADED
- [ ] 2 LEADED
- [ ] 3 DIESEL
- [ ] 4 GASAHOL
- [ ] 5 JET FUEL
- [ ] 6 AVIATION GAS
- [ ] 7 METHANOL
- [ ] 99 OTHER (DESCRIBE IN ITEM D. BELOW)

D. IF NOT MOTOR VEHICLE FUEL, ENTER NAME OF HAZARDOUS SUBSTANCE STORED & C.A.S. # C.A.S. #

xIII. TANK CONSTRUCTION MARK ONE ITEM ONLY IN BOX A, B, C, & D

A. TYPE OF SYSTEM
- [ ] 1 DOUBLE WALLED
- [ ] 2 SINGLE WALLED
- [ ] 3 SINGLE WALLED WITH EXTERIOR LINER
- [ ] 4 SECONDARY CONTAINMENT
- [ ] 95 UNKNOWN
- [ ] 99 OTHER _____

B. TANK MATERIAL
- [ ] 1 STEEL/IRON
- [ ] 2 STAINLESS STEEL
- [ ] 3 FIBERGLASS
- [ ] 4 STEEL CLAD W/FIBERGLASS REINFORCED PLASTIC
- [ ] 5 CONCRETE
- [ ] 6 POLYVINYL CHLORIDE
- [ ] 7 ALUMINUM
- [ ] 8 100% METHANOL COMPATIBLE FRP
- [ ] 9 BRONZE
- [ ] 10 GALVANIZED STEEL
- [ ] 95 UNKNOWN
- [ ] 99 OTHER _____

C. INTERIOR LINING
- [ ] 1 RUBBER LINED
- [ ] 2 ALKYD LINING
- [ ] 3 EPOXY LINING
- [ ] 4 PHENOLIC LINING
- [ ] 5 GLASS LINING
- [ ] 6 UNLINED
- [ ] 95 UNKNOWN
- [ ] IS LINING MATERIAL COMPATIBLE WITH 100% METHANOL? [ ] YES [ ] NO
- [ ] 99 OTHER _____

D. CORROSION PROTECTION
- [ ] 1 POLYETHLENE WRAP
- [ ] 2 TAR OR ASPHALT
- [ ] 3 VINYL WRAP
- [ ] 4 FIBERGLASS REINFORCED PLASTIC
- [ ] 5 CATHODIC PROTECTION
- [ ] 91 NONE
- [ ] 95 UNKNOWN
- [ ] 99 OTHER _____

IV. PIPING INFORMATION CIRCLE **A** IF ABOVE GROUND, **U** IF UNDERGROUND, **BOTH IF APPLICABLE**

A. SYSTEM TYPE A U 1 SUCTION A U 2 PRESSURE A U 3 GRAVITY A U 99 OTHER

B. CONSTRUCTION A U 1 SINGLE WALLED A U 2 DOUBLE WALLED A U 3 LINED TRENCH A U 95 UNKNOWN A U 99 OTHER

C. MATERIAL
- A U 1 STEEL/IRON
- A U 2 STAINLESS STEEL
- A U 3 POLYVINYL CHLORIDE (PVC)
- A U 4 FIBERGLASS PIPE
- A U 5 ALUMINUM
- A U 6 CONCRETE
- A U 7 STEEL CLAD W/FRP
- A U 8 100% METHANOL COMPATIBLE FRP
- A U 9 GALVANIZED STEEL
- A U 95 UNKNOWN
- A U 99 OTHER _____

V. LEAK DETECTION SYSTEM CIRCLE **P** FOR PRIMARY, OR **S** FOR SECONDARY. **A PRIMARY LEAK DETECTION SYSTEM MUST BE CIRCLED.**

P S 1 VISUAL CHECK P S 2 INVENTORY RECONCILIATION P S 3 VADOSE WELLS P S 4 ELECTRONIC MONITOR P S 5 GROUND WATER MONITORING WELLS
P S 6 PRECISION TESTING P S 7 PRESSURE TESTING P S 91 NONE P S 95 UNKNOWN P S 99 OTHER _____

VI. INFORMATION ON TANK PERMANENTLY CLOSED IN PLACE

1. ESTIMATED DATE LAST USED (MO/YR)	2. ESTIMATED QUANTITY OF SUBSTANCE REMAINING IN GALLONS	3. WAS TANK FILLED WITH INERT MATERIAL? [ ] YES [ ] NO

THIS FORM HAS BEEN COMPLETED UNDER PENALTY OF PERJURY, AND TO THE BEST OF MY KNOWLEDGE, IS TRUE AND CORRECT

APPLICANT'S NAME (PRINTED & SIGNATURE)	DATE

LOCAL AGENCY USE ONLY

COUNTY #	JURISDICTION #	AGENCY #	FACILITY ID #	TANK ID #

CURRENT LOCAL AGENCY FACILITY ID #	APPROVED BY NAME	PHONE # WITH AREA CODE

PERMIT NUMBER	PERMIT APPROVAL DATE	PERMIT EXPIRATION DATE

CHECK #	PERMIT AMOUNT	SURCHARGE AMT.	FEE CODE	RECEIPT #	BY:

FORM B (3-7-88) **THIS FORM MUST BE ACCOMPANIED BY A FACILITY/SITE APPLICATION, FORM 'A', UNLESS A CURRENT FORM 'A' HAS BEEN FILED**

LOCAL AGENCY COPY

STATE OF CALIFORN' ` WATER RESOURCES CONTF BOARD

FORM 'B':
TANK

UND..GROUND STORAGE TANK PROGRAM
TANK PERMIT APPLICATION INFORMATION

COMPLETE A SEPARATE FORM WITH THE FOLLOWING INFORMATION FOR EACH TANK.

MARK ONLY ONE ITEM

- [ ] 1 NEW PERMIT
- [ ] 2 INTERIM PERMIT
- [ ] 3 RENEWAL PERMIT
- [ ] 4 AMENDED PERMIT
- [ ] 5 CHANGE OF INFORMATION
- [ ] 6 TEMPORARY TANK CLOSURE
- [ ] 7 PERMANENTLY CLOSED TANK
- [ ] 8 TANK REMOVED

FACILITY/SITE NAME WHERE TANK IS INSTALLED: **FARM TANK - YES** [ ] **NO** [ ]

I. TANK DESCRIPTION **COMPLETE ALL ITEMS - IF UNKNOWN — SO SPECIFY**

A OWNERS TANK ID #	B MANUFACTURED BY
C YEAR INSTALLED	D TANK CAPACITY IN GALLONS

II. TANK CONTENTS **IF (A.1), IS MARKED, COMPLETE ITEM C. IF (A.1), IS NOT MARKED, COMPLETE ITEM D.**

A
- [ ] 1 MOTOR VEHICLE FUEL
- [ ] 2 PETROLEUM
- [ ] 3 CHEMICAL PRODUCT
- [ ] 4 OIL
- [ ] 5 HAZARDOUS
- [ ] 80 EMPTY
- [ ] 95 UNKNOWN

B
- [ ] 1 PRODUCT
- [ ] 2 WASTE

C
- [ ] 1 UNLEADED
- [ ] 2 LEADED
- [ ] 3 DIESEL
- [ ] 4 GASAHOL
- [ ] 5 JET FUEL
- [ ] 6 AVIATION GAS
- [ ] 7 METHANOL
- [ ] 99 OTHER (DESCRIBE IN ITEM D, BELOW)

D. IF NOT MOTOR VEHICLE FUEL, ENTER NAME OF HAZARDOUS SUBSTANCE STORED & C.A.S. # CAS #

xIII. TANK CONSTRUCTION **MARK ONE ITEM ONLY IN BOX A, B, C, & D**

A. TYPE OF SYSTEM
- [ ] 1 DOUBLE WALLED
- [ ] 2 SINGLE WALLED
- [ ] 3 SINGLE WALLED WITH EXTERIOR LINER
- [ ] 4 SECONDARY CONTAINMENT
- [ ] 95 UNKNOWN
- [ ] 99 OTHER _____

B. TANK MATERIAL
- [ ] 1 STEEL/IRON
- [ ] 2 STAINLESS STEEL
- [ ] 3 FIBERGLASS
- [ ] 4 STEEL CLAD W/FIBERGLASS REINFORCED PLASTIC
- [ ] 5 CONCRETE
- [ ] 6 POLYVINYL CHLORIDE
- [ ] 7 ALUMINUM
- [ ] 8 100% METHANOL COMPATIBLE FRP
- [ ] 9 BRONZE
- [ ] 10 GALVANIZED STEEL
- [ ] 95 UNKNOWN
- [ ] 99 OTHER _____

C. INTERIOR LINING
- [ ] 1 RUBBER LINED
- [ ] 2 ALKYD LINING
- [ ] 3 EPOXY LINING
- [ ] 4 PHENOLIC LINING
- [ ] 5 GLASS LINING
- [ ] 6 UNLINED
- [ ] 95 UNKNOWN
- [ ] IS LINING MATERIAL COMPATIBLE WITH 100% METHANOL? [ ] YES [ ] NO
- [ ] 99 OTHER _____

D. CORROSION PROTECTION
- [ ] 1 POLYETHLENE WRAP
- [ ] 2 TAR OR ASPHALT
- [ ] 3 VINYL WRAP
- [ ] 4 FIBERGLASS REINFORCED PLASTIC
- [ ] 5 CATHODIC PROTECTION
- [ ] 91 NONE
- [ ] 95 UNKNOWN
- [ ] 99 OTHER _____

IV. PIPING INFORMATION CIRCLE **A** IF ABOVE GROUND, **U** IF UNDERGROUND, **BOTH IF APPLICABLE**

A. SYSTEM TYPE	A U 1 SUCTION	A U 2 PRESSURE	A U 3 GRAVITY	A U 99 OTHER	
B. CONSTRUCTION	A U 1 SINGLE WALLED	A U 2 DOUBLE WALLED	A U 3 LINED TRENCH	A U 95 UNKNOWN	A U 99 OTHER
C. MATERIAL	A U 1 STEEL/IRON	A U 2 STAINLESS STEEL	A U 3 POLYVINYL CHLORIDE (PVC)	A U 4 FIBERGLASS PIPE	
	A U 5 ALUMINUM	A U 6 CONCRETE	A U 7 STEEL CLAD W/FRP	A U 8 100% METHANOL COMPATIBLE FRP	
	A U 9 GALVANIZED STEEL	A U 95 UNKNOWN	A U 99 OTHER _____		

V. LEAK DETECTION SYSTEM CIRCLE **P** FOR PRIMARY, OR **S** FOR SECONDARY, **A PRIMARY LEAK DETECTION SYSTEM MUST BE CIRCLED.**

P S 1 VISUAL CHECK	P S 2 INVENTORY RECONCILIATION	P S 3 VADOSE WELLS	P S 4 ELECTRONIC MONITOR	P S 5 GROUND WATER MONITORING WELLS
P S 6 PRECISION TESTING	P S 7 PRESSURE TESTING	P S 91 NONE	P S 95 UNKNOWN	P S 99 OTHER _____

VI. INFORMATION ON TANK PERMANENTLY CLOSED IN PLACE

1. ESTIMATED DATE LAST USED (MO/YR)	2. ESTIMATED QUANTITY OF SUBSTANCE REMAINING IN **GALLONS**	3. WAS TANK FILLED WITH INERT MATERIAL? [ ] YES [ ] NO

THIS FORM HAS BEEN COMPLETED UNDER PENALTY OF PERJURY, AND TO THE BEST OF MY KNOWLEDGE, IS TRUE AND CORRECT.

APPLICANT'S NAME (PRINTED & SIGNATURE)	DATE

LOCAL AGENCY USE ONLY

COUNTY #	JURISDICTION #	AGENCY #	FACILITY ID #	TANK ID #

CURRENT LOCAL AGENCY FACILITY ID #	**APPROVED BY NAME**	**PHONE # WITH AREA CODE**

PERMIT NUMBER	**PERMIT APPROVAL DATE**	**PERMIT EXPIRATION DATE**

CHECK #	PERMIT AMOUNT	SURCHARGE AMT.	FEE CODE	RECEIPT #	BY:

FORM B (3-7-88) **THIS FORM MUST BE ACCOMPANIED BY A FACILITY/SITE APPLICATION, FORM 'A', UNLESS A CURRENT FORM 'A' HAS BEEN FILED**

FILE COPY

Underground Storage Tank
Closure in place at
2553 8 W Main Street Boston
1- 18,000 gallon underground storage tank

1) See job card #625 for information
2) two (2) soil sample taken for analysis
refer to Tank file for lab results - C.H.S. Laboratory Inc see results of 5/1/87
(soil samples were negative for HC concentration
3) Tank was filled with ≈ 17,000 gallon of cement slurry
slurry supplied by Boston Redi mix and sealed in place

4) Witnessed by H. McKellar RS DEHS
Capt Lane Malone Boston Fire Dept.

job card #625 signed off by H McKellar RS on 4/11/88

Fund
for all
3 tanks
as per Pat/Hem

ENVIRONMENTAL HEALTH SERVICES DEPARTMENT

COUNTY OF SAN BERNARDINO, CALIFORNIA

THIS PERMIT EXPIRES:

PERMIT

NON-TRANSFERABLE

This permit may be suspended or revoked by the health officer for cause. This permit is granted on condition that the person named in the permit will comply with the laws, ordinances and regulations that are now or may hereafter be in force by the United States Government, the State of California and the County of San Bernardino pertaining to the above mentioned business. Penalty fees are assessed on permits renewed 30 days after expiration date indicated above, or for failure to obtain new permit in case of transfer of ownership.

INTERIM STATUS

FEE PAID

Richard L. Roberts

Director
ENVIRONMENTAL HEALTH SERVICES

04-1804-631 REV. 3/85

PERMIT DOES NOT IMPLY APPROVAL

POST IN A
CONSPICUOUS PLACE

COUNTY OF SAN BERNARDINO, CALIFORNIA
DEPARTMENT OF ENVIRONMENTAL HEALTH SERVICES
INVOICE

PAGE 1
BILL DATE 03/18/86

*** REMIT COPY ***

ESTABLISHMENT NBR 86008604

TRICHELL, R./PLAVAN, J.
1431 N ST.
BAKERSFIELD, CA 93301

W.A. THOMPSON DIST. CO.
25538 W. MAIN ST.
BARSTOW, CA 92311

PERMIT NBR	CATEGORY	DESCRIPTION	BILL CODE	AMOUNT
8602270016	222800	PREVIOUS BALANCE		0.00
		UNDERGROUND STORAGE TANKS	101	314.00
		STATE FEE	105	56.00
		PERMIT TOTAL		370.00
		TOTAL DUE		370.00

JUN 3 1986

ALL FEES ARE DUE AND PAYABLE WITHIN 30 DAYS. FAILURE TO PAY WILL RESULT IN THE ASSESSMENT OF A DELINQUENT FEE. DO NOT SEPARATE THESE FORMS. REVIEW, UPDATE, AND SIGN THE ATTACHED RENEWAL APPLICATION(S). RETURN REMIT COPY OF THE INVOICE AND APPLICATION(S) WITH REMITTANCE TO:

ENVIRONMENTAL HEALTH SERVICES
385 N. ARROWHEAD AVENUE
SAN BERNARDINO, CA. 92415-0160
PHONE 714-383-2760

THIS FORM MUST BE RETURNED WITH YOUR REMITTANCE

PAID
Amt 370.00
Date JUN 03 1986
By

RENEWAL APPLICATION FOR HEALTH PERMIT INSPECTION AND HEALTH SERVICES

SAN BERNARDINO COUNTY DEPARTMENT OF ENVIRONMENTAL HEALTH SERVICES
385 N. ARROWHEAD AVE., SAN BERNARDINO, CA. 92415-0160

PLEASE REVIEW THE FOLLOWING INFORMATION CAREFULLY. MAKE CORRECTIONS DIRECTLY ON THE FORM BY CROSSING OUT THE PRE-PRINTED INFORMATION AND ADDING THE CHANGES. *** PLEASE PRINT. ***

ESTABLISHMENT INFO W.A. THOMPSON DIST. CO.
(619) 253-2311 25538 W. MAIN ST.
BARSTOW, CA 92311

< > CHECK HERE IF APPLICANT IS SAME AS LEGAL OWNER

APPLICANT INFO TRICHELL, R./~~PLAVAN, J.~~ JUN 3 1986
1431 N ST.
BAKERSFIELD, CA 93301

LEGAL OWNER INFO TRICHELL, R./~~PLAVAN, J.~~ JUN 3 1986
1431 N ST.
BAKERSFIELD, CA 93301

IS THIS A TRANSFER? NO

IF YES: FORMER ESTABLISHMENT NAME _____

FORMER OWNER _____

IMPORTANT: ALL CORRESPONDENCE SHOULD BE SENT TO: X ESTABLISHMENT ADDRESS __ LEGAL OWNER __ APPLICANT

NUMBER OF UNDERGROUND STORAGE TANKS: 005

PERMIT FEE INCLUDES $11.20 PER TANK -- STATE WATER RESOURCES CONTROL BOARD SURCHARGE.

EMERGENCY CONTACT:	POSITION:	WORK PHONE:	24-HR PHONE:
Tom WATTONVILLE	GENERAL MGR	619-253-2958	619-245-3784

THIS FORM MUST BE RETURNED WITH YOUR REMITTANCE

OFFICE USE ONLY	
EST NBR	86008604
PERMIT NBR	8602270016
FORMER EST NBR	
PERMIT CATEGORY	222800
EXPIR DATE	04/30/86
NEW, TRANS, RENEW	R
LOC CODE	51
SANI DIST	2200
MFR NBR	
APN	
PERMIT FEE	314.00
STATE FEE	56.00
DELINQUENT FEE	
TOTAL FEE REC'D	370.00

I HEREBY MAKE APPLICATION FOR HEALTH SERVICES AND PERMIT TO ESTABLISH AND/OR OPERATE THE ABOVE MENTIONED BUSINESS, USE, OR SERVICE IN ACCORDANCE WITH THE LAWS, ORDINANCES, AND REGULATIONS THAT ARE NOW OR MAY HEREINAFTER BE IN FORCE BY THE UNITED STATES GOVERNMENT, THE STATE OF CALIFORNIA, AND THE COUNTY OF SAN BERNARDINO PERTAINING TO THE ABOVE MENTIONED BUSINESS. I HEREBY CONSENT TO ALL NECESSARY INSPECTIONS INCIDENT TO THE ISSUANCE OF THIS PERMIT AND THE OPERATION OF THE BUSINESS.

SIGNED [signature] DATED 5/15/86 TITLE GENERAL MANAGER

NOTICE: ALL FEES ARE DUE AND PAYABLE WITHIN 30 DAYS. FAILURE TO PAY WILL RESULT IN THE ASSESSMENT OF A DELINQUENT FEE. APPLICATION AND FEE MUST BE SUBMITTED PRIOR TO OPERATION BY ANY NEW OWNER, OR A DELINQUENT FEE WILL BE CHARGED.

HAZARDOUS WASTE & TOXICS CONTROL SECTION
APBS DATA INPUT

FACE SHEET

ACTION CODE: I Esta. # 86008604 Permit # 8602270016

ESTABLISHMENT INFO (00)

Bill to: O Location # 51 Esta. Date _____

ADDRESSING INFO (99):

E
NAME: W. A. Thompson Distributing Co of Barstow
ST. # 25538 FRAC: _____ DIR: W ST. NAME: main
ST. DESIG. Street APT/SP _____
CITY Barstow STATE CA ZIP 92311 PH 619, 253-2311

A
NAME: Ray H. Trichell and John R. Plavan
ST. # 1431 FRAC: _____ DIR: _____ ST. NAME: "N"
ST. DESIG. St APT/SP _____
CITY Bakersfield STATE CA ZIP 93301 PH (___) ___ - _____

O
NAME: same
ST. # _____ FRAC: _____ DIR: _____ ST. NAME: _____
ST. DESIG. _____ APT/SP _____
CITY _____ STATE _____ ZIP _____ PH (___) ___ - _____

PERMIT INFO (01):

Category: 222800 Exp. Date 4/30/86 San Dist Area: 22 San Dist. Emp: 00

Renewal Code: R

PROGRAM INFO:

# of Tank(s) 5

Date Entered : FEB 26 1986

Control # 70026

By (Initial): _____

COMMENTS/REMARKS:

25538 W. Main St., Barstow

OWNER: W.A. Thompson, Inc., Box 4008, Sta. B
Bakersifield, CA 93387

Invoice Mailed 3/4 Exp. 3/18 $ Due 95.00

30-Day Notice _____ Exp. _____ $ Due _____
(includes 50% penalty)

24-Hr Notice _____ Exp. _____ CollDept _____

Comments _____

PAID $ 185— DATE 3/20 BY CLL

1853 County of San Bernardino

INVOICE

DEPARTMENT OF ENVIRONMENTAL HEALTH SERVICES
Underground Hazardous Substance Storage Program

Please make any deletions, additions, or corrections necessary. Return this invoice with the appropriate fee to: Department of Environmental Health Services, Hazardous Waste and Toxics Control Section, 385 North Arrowhead Ave., San Bernardino, CA 92415-0160. You may retain the yellow copy for your files. If you have any questions, please call 714-383-1856.

W.A. THOMPSON, INC.
P.O. Box 4008, Sta. B
Bakersfield, CA 93387

Due Date:

MARCH 18, 1985
(pay within 30 days to avoid 50% penalty)

You are being billed for the following facilities:

Street Address		# of Tanks	Fee
25538 W. Main St., Barstow 92311		1	$95.00
		TOTAL	$95.00
25538 W. Main St., Barstow 92311	2 x $45.00	2	90.00
			185.00

PAID

CK. No. 9264
DATE 3-18-85
AMT 185.00

5

I declare under penalty of perjury, the information provided herein is true and correct to the best of my knowledge.

Nina Brame 3/15/85
Signature Date

NINA BRAME
Name (Printed)

Office Mgr. (805) 325-9461
Title Phone #

OFFICE USE ONLY

DATE 3-21-85
AMOUNT 185.00
RECEIPT NO. 9264
BY: Cas

PAID

SMITH - GUTCHER
AND ASSOCIATES, INC.
Consulting Geologists
Post Office Box 60706
Bakersfield, California 93386-0706
(805) 871-3207 FAX (805) 871-3698

RECEIVED
DEC 12 1996
COUNTY FIRE DEPARTMENT
HAZARDOUS MATERIALS

December 10, 1996

Mr. Jackson Crutsinger
San Bernardino County Fire Department
Hazardous Materials Division
385 North Arrowhead Avenue
San Bernardino, California 92415-0153

Dear Mr. Crutsinger:

Enclosed is a copy of the report for remediation of gasoline and diesel contaminated soil at the W. A. Thompson, Inc. property located at 25538 Main Street in Lenwood, California. As you expected, the two small stained areas contain little to no petroleum hydrocarbons. I hope that subsequent to your review of the report a closure letter can be forwarded to W. A. Thompson, Inc.

I you have any questions, please feel free to call.

RECEIVED
DEC 12 1996
COUNTY FIRE DEPARTMENT
HAZARDOUS MATERIALS

REMEDIATION OF GASOLINE AND DIESEL CONTAMINATED SOIL

W. A. THOMPSON, INCORPORATED
25538 MAIN STREET
LENWOOD, CALIFORNIA

SMITH - GUTCHER
AND ASSOCIATES, INC.
Consulting Geologists
Post Office Box 60706
Bakersfield, California 93386-0706
(805) 871-3207 FAX (805) 871-3698

December 10, 1996

Mr. Pat Mullhofer
CALPI, Incorporated
P.O. Box 6278
Bakersfield, California 93386

Dear Mr. Mullhofer:

Remediation of gasoline and diesel contaminated soil below two abandoned underground fuel storage tanks located at the W. A. Thompson, Incorporated property has been completed. The property is located at 25538 Main Street in Lenwood, California approximately 2 miles southeast of Barstow. The site location is shown on Figure 1.

As you are aware, the work was performed by CALPI, Incorporated of Bakersfield, California on November 20 and 21, 1996. An excavator was used to remove the contaminated soil. I was informed that approximately 237 tons of gasoline and diesel contaminated soil was removed and transported to Candelaria Environmental in Bonsall, California for recycling. Copies of the disposal manifests are included as Attachment A. Approximately 3 feet of clean overburden was removed before the contaminated soil was encountered. Clean soil was stockpiled separately form the contaminated soil. The remediation took place in the area of the two eastern most tanks location. The excavation was approximately 24 feet long, 24 feet wide, and 13 feet in depth. The limits of the excavation are shown on Figure 2. The eastern edge of the excavation is approximately 4 feet west of a storage shed. The concrete walkway from the shed was removed so the excavation could be extended to the north. The western edge of the excavation is mostly backfill from the earlier tank removal excavation. The backfill area is shown on Figure 2.

All visibly contaminated soil was removed in the westerly and southerly directions and vertically and most of the visible contamination was removed in the northerly and easterly directions. As the excavation continued to the north, two small stained areas persisted. The stained areas are shown on Figure 2. The western stained area was only lightly stained and approximately 8 inches thick and 4 feet long when the excavation work was terminated. The eastern stained area contained black staining near the center of the area. The black color appeared to be due to disintegration of the septic effluent by bacteria. The stained area is less than one foot in thickness and dips in a northerly direction. It thins out in a southerly direction. The stained soil had a definite septic smell and very little petroleum odor. A minor flow of groundwater was entering the excavation near the southeast corner of the bottom of the excavation near the southern end of the stained area. The staining and groundwater flow are on top of a sandy silt layer that acts as a barrier to vertical migration. It appeared that most of the staining and moisture in the eastern sidewall is form a nearby leach field located south or southeast of the excavation. The exact location of the leach field is unknown. All visibly contaminated soil in a northerly direction was removed between the two stained areas.

Since only minor petroleum odors were discernable within the two stained areas and they appeared to be of limited aerial extent it was decided not to extend the excavation further in a northerly direction. Other considerations were that the northeastern edge of the excavation was very near the storage shed and we did not want to undermine the shed's foundation. Also, we would have had to remove 6 to 8 feet of clean overburden before removing the small amount of additional soil comprising the stained areas. This did not appear to be necessary or cost affective.

Five soil samples were collected from the excavation. Sample Nos. 1 and 2 were collected from the base of the excavation at a depth of approximately 13 feet. Sample No. 3 was collected from the center of the western stained area at a depth of approximately 7 feet. Sample No. 4 was collected from the southern portion of the eastern stained area at a depth of approximately 10 feet. Sample

No. 5 was collected from the southern sidewall at a depth of approximately 10 feet. As you are aware, you witnessed the sampling and approved the sampling locations. The sample locations were approved by Mr. Jackson Crutsinger of the San Bernardino County Fire Department, Hazardous Materials Division. Mr. Crutsinger did not require a sample from the western sidewall since this area was clean backfill from the earlier tank removal excavation. Collection of the samples also was witnessed by Mr. Crutsinger.

The soil samples were collected from the excavator bucket. The samples were collected using a hand driven core sampler. The sampler contained a 2-inch by 2-inch brass liner. The sampler was driven into the soil. The sampler was then removed from the soil and the brass liner removed from sampler. The ends of the liner were covered with Teflon seals and polyethylene caps. The liner was then placed in a polyethylene sample bag and the bag sealed and labeled. Each bagged liner was immediately placed in an ice chest on blue ice and retained for laboratory analyses. The sampling equipment was cleaned between each sample collection.

The soil samples were analyzed by BC Laboratories in Bakersfield, California. The samples were analyzed for total petroleum hydrocarbons (TPH) as gasoline and diesel and BTX&E. The TPH analyses were performed using DOHS/LUFT Manual Method - Modified EPA 8015. The BTX&E analyses were performed using EPA Method 5030/8020. The analytical results and chain of custody record are included as Attachment B.

No TPH was detected in Sample Nos. 1 and 2 above the practical quantitation limits. Toluene and total xylenes were reportedly detected in Sample No. 1 at levels of 0.006 mg/kg and 0.011 mg/kg, respectively. No BTX&E constituents were detected in Sample No. 2 above the practical quantitation limits. No TPH or BTX&E constituents were detected in Sample No. 3 above the practical quantitation limits. This sample was collected from the western stained area which was

only lightly stained. Sample No. 4 reportedly contained TPH as gasoline and diesel of 53 mg/kg and 166 mg/kg, respectively. Toluene, ethyl benzene, and total xylenes were reportedly detected at concentrations of 0.005 mg/kg, 0.012 mg/kg, and 0.038 mg/kg, respectively. This sample was collected from the eastern stained area which had a definite septic smell and very little petroleum odor. No TPH or BTX&E constituents were detected in Sample No. 4 above the practical quantitation limits.

If you have any questions regarding the above described remediation work, please feel free to call.

REGISTERED GEOLOGIST
DUANE R. SMITH
No. 3584
STATE OF CALIFORNIA

Yours truly,

Duane R. Smith

Duane R. Smith
Registered Geologist
State of California No. 3584

DRS/ds

cc: Mr. Jackson Crutsinger, San Bernardino County Fire Department
Hazardous Materials Division

C:\WIN60\WTDOCS\FILES\FILES96\CATHOMP.LTR

SMITH - GUTCHER
AND ASSOCIATES, INC.

ATTACHMENT A

CANDELARIA ENVIRONMENTAL DISPOSAL MANIFESTS

WEIGHMASTER:

CANDELARIA ENVIRONMENTAL

17916

BIOTREATMENT FACILITY

EPA ID# IRC 356613091

NON-HAZARDOUS MATERIALS HAULING MANIFEST

P.O. Box 219, Bonsall, CA 92003

WEIGHMASTER CERTIFICATE

THIS IS TO CERTIFY that the following described commodity was weighed, measured, or counted by a weighmaster, whose signature is on this certificate, who is a recognized authority of accuracy, as prescribed by Chapter 7 (commencing with Section 12700) of Division 5 of the California Business and Professions Code, administered by the Division of Measurements Standards of the California Department of Food and Agriculture.

GENERATOR

NAME: W.A. THOMPSONB

ADDRESS: 25538 MAIN ST — PHONE NO. 805-832-5101

CITY, STATE, ZIP: LEMWOOD CA — APN: 961114-SD-236

WASTE DESCRIPTION: NON HAZ SOIL — GENERATING PROCESS: LEKAING UST

COMPONENTS OF WASTE (PPM) — COMPONENTS OF WASTE (PPM)

TPH < 3200

PROPERTIES: SOLID: YES

HANDLING INSTRUCTIONS: WEAR APPROPRIATE CLOTHING

GENERATOR CERTIFIES THAT THESE WASTES ARE RCRA NON-HAZARDOUS, AND CALIFORNIA NON-HAZARDOUS, BASED ON THE INFORMATION PROVIDED BY THE GENERATOR ON THE SOIL ACCEPTANCE APPLICATION AND THE ACCOMPANYING LABORATORY DATA

BY: [illegible] DATE: 11 20 96

Signature / Print or Type Full Name

HAULER

COMPANY NAME: DAYTON TRUCKING — PHONE NO.

ADDRESS: 12387 ACACIA — SERVICE ORDER NO.

CITY, STATE, ZIP: CHINO CA 91710 — PICK UP DATE: 11·20·96

TRUCK TYPE: DUMP X ROLL OFF ____ OTHER ____

TRUCK LIC. #: DAYTNTG — TRUCK ID #: 136

WEIGHT TICKET #: — TRUCK GROSS WEIGHT

DRIVER NAME: — TRUCK TARE WEIGHT

TRUCK NET WEIGHT

DRIVER SIGNATURE: [signature]

PROCESSOR

TIME LEFT JOB: — LOAD #: 1 / LAST LOAD

JOB SITE REPRESENTATIVE: [illegible] — [illegible]

Name / Signature

WEIGHED AT:

CANDELARIA ENVIRONMENTAL (619) 941-3267 FAX 941-8388

4001 Candelaria Lane — 24hr Emergency (619) 979-3585

Anza, CA 92539 — DEPUTY

DATE WEIGHED: — IN TONS SIGNATURE:

☐ GROSS ☐ TARE

IM 5-96

WEIGHMASTER:

CANDELARIA ENVIRONMENTAL

17917

BIOTREATMENT FACILITY

EPA ID# IRC 356613091

NON-HAZARDOUS MATERIALS HAULING MANIFEST

P.O. Box 219, Bonsall, CA 92003

WEIGHMASTER CERTIFICATE

THIS IS TO CERTIFY that the following described commodity was weighed, measured, or counted by a weighmaster, whose signature is on this certificate, who is a recognized authority of accuracy, as prescribed by Chapter 7 (commencing with Section 12700) of Division 5 of the California Business and Professions Code, administered by the Division of Measurements Standards of the California Department of Food and Agriculture.

GENERATOR

NAME: W.A. THOMPSON

ADDRESS: 25538 MAIN ST — PHONE NO. 805-832-5101

CITY, STATE, ZIP: LEMOOD CA — APN: 961114-SD-236

WASTE DESCRIPTION: NON HAZ SOIL — GENERATING PROCESS: LEKAING UST

COMPONENTS OF WASTE (PPM) — COMPONENTS OF WASTE (PPM)

TPH < 3200

PROPERTIES: SOLID YES

HANDLING INSTRUCTIONS: WEAR APPROPRIATE CLOTHING

GENERATOR CERTIFIES THAT THESE WASTES ARE RCRA NON-HAZARDOUS, AND CALIFORNIA NON-HAZARDOUS, BASED ON THE INFORMATION PROVIDED BY THE GENERATOR ON THE SOIL ACCEPTANCE APPLICATION AND THE ACCOMPANYING LABORATORY DATA

BY: J P Mullin ABCR Inc (VATI [illegible]) — DATE: 11-21-96

Signature / Print or Type Full Name

HAULER

COMPANY NAME: DAYTON TRUCKING — PHONE NO.

ADDRESS: 12387 ACACIA — SERVICE ORDER NO.

CITY, STATE, ZIP: CHINO CA 91710 — PICK UP DATE: 11-21-96

TRUCK TYPE: DUMP X ROLL OFF ____ OTHER ____

TRUCK LIC. #: DAYTN16 — TRUCK ID #: 136

WEIGHT TICKET #: — TRUCK GROSS WEIGHT

DRIVER NAME: MIKE GRAWUNDER — TRUCK TARE WEIGHT

TRUCK NET WEIGHT

DRIVER SIGNATURE: Mike [illegible]

PROCESSOR

TIME LEFT JOB: 6:55 — LOAD #: 2

JOB SITE REPRESENTATIVE: J P Mullin (Name) — J P Mullin (Signature)

WEIGHED AT:

CANDELARIA ENVIRONMENTAL (619) 941-3267 FAX 941-8388

4001 Candelaria Lane — 24hr Emergency (619) 979-3585

Anza, CA 92539 — DEPUTY

DATE WEIGHED ____ IN TONS SIGNATURE ____

☐ GROSS ☐ TARE

IM 5-96

WEIGHMASTER:

CANDELARIA ENVIRONMENTAL

17918

BIOTREATMENT FACILITY
EPA ID# IRC 356613091
NON-HAZARDOUS MATERIALS HAULING MANIFEST
P.O. Box 219, Bonsall, CA 92003

WEIGHMASTER CERTIFICATE

THIS IS TO CERTIFY that the following described commodity was weighed, measured, or counted by a weighmaster, whose signature is on this certificate, who is a recognized authority of accuracy, as prescribed by Chapter 7 (commencing with Section 12700) of Division 5 of the California Business and Professions Code, administered by the Division of Measurements Standards of the California Department of Food and Agriculture.

GENERATOR

NAME: W.A. THOMPSON
ADDRESS: 25538 MAIN ST — PHONE NO. 805-832-5101
CITY, STATE, ZIP: LENWOOD CA — APN: 961114-SD-236
WASTE DESCRIPTION: NON HAZ SOIL — GENERATING PROCESS: LEKAING UST
COMPONENTS OF WASTE (PPM) — COMPONENTS OF WASTE (PPM)
TPH < 3200
PROPERTIES: SOLID YES
HANDLING INSTRUCTIONS: WEAR APPROPRIATE CLOTHING

GENERATOR CERTIFIES THAT THESE WASTES ARE RCRA NON-HAZARDOUS, AND CALIFORNIA NON-HAZARDOUS, BASED ON THE INFORMATION PROVIDED BY THE GENERATOR ON THE SOIL ACCEPTANCE APPLICATION AND THE ACCOMPANYING LABORATORY DATA

BY: [illegible] AGENT FOR W.A. THOMPSON — DATE: 11-21-95
Signature / Print or Type Full Name

HAULER

COMPANY NAME: Dayton — PHONE NO. [illegible] 625-4051
ADDRESS: 12387 [illegible] — SERVICE ORDER NO.
CITY, STATE, ZIP: Chino Ca — PICK UP DATE
TRUCK TYPE: DUMP ✓ ROLL OFF ____ OTHER ____
TRUCK LIC. #: [illegible] — TRUCK ID #: 132
WEIGHT TICKET #: — TRUCK GROSS WEIGHT
DRIVER NAME: MARK ANUETO — TRUCK TARE WEIGHT
TRUCK NET WEIGHT
DRIVER SIGNATURE: [illegible]

PROCESSOR

TIME LEFT JOB — LOAD #: 3
JOB SITE REPRESENTATIVE: [illegible] (Name) — [illegible] (Signature)

WEIGHED AT:
CANDELARIA ENVIRONMENTAL (619) 941-3267 FAX 941-8388
4001 Candelaria Lane — 24hr Emergency (619) 979-3585
Anza, CA 92539 — DEPUTY
DATE WEIGHED — IN TONS SIGNATURE
☐ GROSS ☐ TARE

IM 5-96

WEIGHMASTER:

CANDELARIA ENVIRONMENTAL

17919

BIOTREATMENT FACILITY
EPA ID# IRC 356613091
NON-HAZARDOUS MATERIALS HAULING MANIFEST
P.O. Box 219, Bonsall, CA 92003

WEIGHMASTER CERTIFICATE

THIS IS TO CERTIFY that the following described commodity was weighed, measured, or counted by a weighmaster, whose signature is on this certificate, who is a recognized authority of accuracy, as prescribed by Chapter 7 (commencing with Section 12700) of Division 5 of the California Business and Professions Code, administered by the Division of Measurements Standards of the California Department of Food and Agriculture.

GENERATOR

NAME: W.A. THOMPSON
ADDRESS: 25538 MAIN ST — PHONE NO. 805-832-5101
CITY, STATE, ZIP: LEMWOOD CA — APN: 961114-SD-236
WASTE DESCRIPTION: NON HAZ SOIL — GENERATING PROCESS: LEKAING UST
COMPONENTS OF WASTE (PPM) — COMPONENTS OF WASTE (PPM)
TPH < 3200
PROPERTIES: SOLID: YES
HANDLING INSTRUCTIONS: WEAR APPROPRIATE CLOTHING

GENERATOR CERTIFIES THAT THESE WASTES ARE RCRA NON-HAZARDOUS, AND CALIFORNIA NON-HAZARDOUS, BASED ON THE INFORMATION PROVIDED BY THE GENERATOR ON THE SOIL ACCEPTANCE APPLICATION AND THE ACCOMPANYING LABORATORY DATA

BY: JP Mullen AGENT FOR WA THOMPSON — DATE: 11-21-96
Signature / Print or Type Full Name

HAULER

COMPANY NAME: Rust Tson — PHONE NO.
ADDRESS: 15 Williams — SERVICE ORDER NO.
CITY, STATE, ZIP: Lakeside CA — PICK UP DATE
TRUCK TYPE: DUMP ____ ROLL OFF ____ OTHER ____
TRUCK LIC. #: 80 J 796 — TRUCK ID #: 91936
WEIGHT TICKET #: — TRUCK GROSS WEIGHT
DRIVER NAME: Jim Kolb — TRUCK TARE WEIGHT
TRUCK NET WEIGHT
DRIVER SIGNATURE: Jim Kolb

PROCESSOR

TIME LEFT JOB — LOAD #: 4
JOB SITE REPRESENTATIVE: JP Mullen — JP Mullen
Name / Signature

WEIGHED AT:
CANDELARIA ENVIRONMENTAL (619) 941-3267 FAX 941-8388
4001 Candelaria Lane — 24hr Emergency (619) 979-3585
Anza, CA 92539 — DEPUTY
DATE WEIGHED ____ IN TONS SIGNATURE ____
☐ GROSS ☐ TARE

IM 5-96

WEIGHMASTER:

CANDELARIA ENVIRONMENTAL

17920

BIOTREATMENT FACILITY

EPA ID# IRC 356613091

NON-HAZARDOUS MATERIALS HAULING MANIFEST

P.O. Box 219, Bonsall, CA 92003

WEIGHMASTER CERTIFICATE

THIS IS TO CERTIFY that the following described commodity was weighed, measured, or counted by a weighmaster, whose signature is on this certificate, who is a recognized authority of accuracy, as prescribed by Chapter 7 (commencing with Section 12700) of Division 5 of the California Business and Professions Code, administered by the Division of Measurements Standards of the California Department of Food and Agriculture.

GENERATOR

NAME: W.A. THOMPSON

ADDRESS: 25538 MAIN ST

PHONE NO. 805-832-5101

CITY, STATE, ZIP LEMMOOD CA

APN: 961114-SD-236

WASTE DESCRIPTION NON HAZ SOIL

GENERATING PROCESS LEKAING UST

COMPONENTS OF WASTE (PPM)

TPH < 3200

COMPONENTS OF WASTE (PPM)

PROPERTIES: SOLID YES

HANDLING INSTRUCTIONS: WEAR APPROPRIATE CLOTHING

GENERATOR CERTIFIES THAT THESE WASTES ARE RCRA NON-HAZARDOUS, AND CALIFORNIA NON-HAZARDOUS, BASED ON THE INFORMATION PROVIDED BY THE GENERATOR ON THE SOIL ACCEPTANCE APPLICATION AND THE ACCOMPANYING LABORATORY DATA

BY: J P Mullen Agent in the company DATE: 11-21-96

Signature / Print or Type Full Name

HAULER

COMPANY NAME Burx/Cummins Excav. PHONE NO. (619) 947 1320.

ADDRESS 4614 27th St West SERVICE ORDER NO.

CITY, STATE, ZIP Rosamond CA PICK UP DATE 11/21/96

TRUCK TYPE: DUMP X ROLL OFF ____ OTHER ____

TRUCK LIC. # 42341115 TRUCK ID # C-2

WEIGHT TICKET # TRUCK GROSS WEIGHT

DRIVER NAME [illegible] TRUCK TARE WEIGHT

TRUCK NET WEIGHT

DRIVER SIGNATURE

PROCESSOR

TIME LEFT JOB LOAD # 5

JOB SITE REPRESENTATIVE J P Mullen J P Mullen

Name Signature

WEIGHED AT:

CANDELARIA ENVIRONMENTAL (619) 941-3267 FAX 941-8388

4001 Candelaria Lane 24hr Emergency (619) 979-3585

Anza, CA 92539 DEPUTY

DATE WEIGHED IN TONS SIGNATURE

☐ GROSS ☐ TARE

IM 5-96

WEIGHMASTER:

CANDELARIA ENVIRONMENTAL

17921

BIOTREATMENT FACILITY
EPA ID# IRC 356613091
NON-HAZARDOUS MATERIALS HAULING MANIFEST
P.O. Box 219, Bonsall, CA 92003

WEIGHMASTER CERTIFICATE

THIS IS TO CERTIFY that the following described commodity was weighed, measured, or counted by a weighmaster, whose signature is on this certificate, who is a recognized authority of accuracy, as prescribed by Chapter 7 (commencing with Section 12700) of Division 5 of the California Business and Professions Code, administered by the Division of Measurements Standards of the California Department of Food and Agriculture.

GENERATOR

NAME: W.A. THOMPSON
ADDRESS: 25538 MAIN ST PHONE NO. 805-832-5101
CITY, STATE, ZIP LENWOOD CA APN: 961114-SD-236

WASTE DESCRIPTION NON HAZ SOIL GENERATING PROCESS LEKAING UST
COMPONENTS OF WASTE (PPM) COMPONENTS OF WASTE (PPM)

TPH < 3200

PROPERTIES: SOLID YES
HANDLING INSTRUCTIONS: WEAR APPROPRIATE CLOTHING

GENERATOR CERTIFIES THAT THESE WASTES ARE RCRA NON-HAZARDOUS, AND CALIFORNIA NON-HAZARDOUS, BASED ON THE INFORMATION PROVIDED BY THE GENERATOR ON THE SOIL ACCEPTANCE APPLICATION AND THE ACCOMPANYING LABORATORY DATA

BY: [illegible] DATE: [illegible]
Signature / Print or Type Full Name

HAULER

COMPANY NAME R. Glenn Trucking PHONE NO. 805-250-0073
ADDRESS 27930 Tyler Ln. #111 SERVICE ORDER NO.
CITY, STATE, ZIP Lyndhurst, CA 91351 PICK UP DATE 11-21-96
TRUCK TYPE: DUMP X ROLL OFF ____ OTHER ____
TRUCK LIC. # SP 509121 TRUCK ID # #12
WEIGHT TICKET # TRUCK GROSS WEIGHT
DRIVER NAME Rex Glenn TRUCK TARE WEIGHT
Rex Glenn TRUCK NET WEIGHT

DRIVER SIGNATURE Rex Glenn

PROCESSOR

TIME LEFT JOB LOAD # 6

JOB SITE REPRESENTATIVE [illegible]
Name Signature

WEIGHED AT:
CANDELARIA ENVIRONMENTAL (619) 941-3267 FAX 941-8388
4001 Candelaria Lane 24hr Emergency (619) 979-3585
Anza, CA 92539 DEPUTY
DATE WEIGHED IN TONS SIGNATURE
☐ GROSS ☐ TARE

IM 5-96

WEIGHMASTER:

CANDELARIA ENVIRONMENTAL

17922

BIOTREATMENT FACILITY
EPA ID# IRC 356613091
NON-HAZARDOUS MATERIALS HAULING MANIFEST
P.O. Box 219, Bonsall, CA 92003

WEIGHMASTER CERTIFICATE

THIS IS TO CERTIFY that the following described commodity was weighed, measured, or counted by a weighmaster, whose signature is on this certificate, who is a recognized authority of accuracy, as prescribed by Chapter 7 (commencing with Section 12700) of Division 5 of the California Business and Professions Code, administered by the Division of Measurements Standards of the California Department of Food and Agriculture.

GENERATOR

NAME: W.A. THOMPSON
ADDRESS: 25538 MAIN ST PHONE NO. 805-832-5101
CITY, STATE, ZIP LENWOOD CA APN: 961114-SD-236

WASTE DESCRIPTION NON HAZ SOIL GENERATING PROCESS LEKAING UST

COMPONENTS OF WASTE (PPM) COMPONENTS OF WASTE (PPM)

TPH < 3200

PROPERTIES: SOLID YES
HANDLING INSTRUCTIONS: WEAR APPROPRIATE CLOTHING

GENERATOR CERTIFIES THAT THESE WASTES ARE RCRA NON-HAZARDOUS, AND CALIFORNIA NON-HAZARDOUS, BASED ON THE INFORMATION PROVIDED BY THE GENERATOR ON THE SOIL ACCEPTANCE APPLICATION AND THE ACCOMPANYING LABORATORY DATA

BY: [illegible] DATE: [illegible]
Signature / Print or Type Full Name

HAULER

COMPANY NAME [illegible] PHONE NO. [illegible]
ADDRESS [illegible] SERVICE ORDER NO.
CITY, STATE, ZIP [illegible] PICK UP DATE
TRUCK TYPE: DUMP ____ ROLL OFF ____ OTHER ____
TRUCK LIC. # [illegible] TRUCK ID #
WEIGHT TICKET # TRUCK GROSS WEIGHT
DRIVER NAME [illegible] TRUCK TARE WEIGHT
TRUCK NET WEIGHT

DRIVER SIGNATURE

PROCESSOR

TIME LEFT JOB LOAD # 7

JOB SITE REPRESENTATIVE [illegible]
Name Signature

WEIGHED AT:
CANDELARIA ENVIRONMENTAL (619) 941-3267 FAX 941-8388
4001 Candelaria Lane 24hr Emergency (619) 979-3585
Anza, CA 92539 DEPUTY
DATE WEIGHED IN TONS SIGNATURE
☐ GROSS ☐ TARE

IM 5-96

WEIGHMASTER:

CANDELARIA ENVIRONMENTAL

17923

BIOTREATMENT FACILITY

EPA ID# IRC 356613091

NON-HAZARDOUS MATERIALS HAULING MANIFEST

P.O. Box 219, Bonsall, CA 92003

WEIGHMASTER CERTIFICATE

THIS IS TO CERTIFY that the following described commodity was weighed, measured, or counted by a weighmaster, whose signature is on this certificate, who is a recognized authority of accuracy, as prescribed by Chapter 7 (commencing with Section 12700) of Division 5 of the California Business and Professions Code, administered by the Division of Measurements Standards of the California Department of Food and Agriculture.

GENERATOR

NAME: W.A. THOMPSON

ADDRESS: 25538 MAIN ST — PHONE NO. 805-832-5101

CITY, STATE, ZIP: LEMWOOD CA — APN: 961114-SD-236

WASTE DESCRIPTION: NON HAZ SOIL — GENERATING PROCESS: LEKAING UST

COMPONENTS OF WASTE (PPM) — COMPONENTS OF WASTE (PPM)

TPH < 3200

PROPERTIES: SOLID YES

HANDLING INSTRUCTIONS: WEAR APPROPRIATE CLOTHING

GENERATOR CERTIFIES THAT THESE WASTES ARE RCRA NON-HAZARDOUS, AND CALIFORNIA NON-HAZARDOUS, BASED ON THE INFORMATION PROVIDED BY THE GENERATOR ON THE SOIL ACCEPTANCE APPLICATION AND THE ACCOMPANYING LABORATORY DATA

BY: [illegible] DATE: 11 21-[illegible]

Signature / Print or Type Full Name

HAULER

COMPANY NAME: Bud Trucking — PHONE NO. 619-443-4[illegible]

ADDRESS: PO Box 1521 — SERVICE ORDER NO.

CITY, STATE, ZIP: Lakeside CA 92040 — PICK UP DATE: 11-21-96

TRUCK TYPE: DUMP X ROLL OFF ____ OTHER ____

TRUCK LIC. #: 4Y15532 — TRUCK ID #: B25

WEIGHT TICKET #: — TRUCK GROSS WEIGHT

DRIVER NAME: Kirk Blackert — TRUCK TARE WEIGHT

TRUCK NET WEIGHT

DRIVER SIGNATURE: Kirk Blackert

PROCESSOR

TIME LEFT JOB: — LOAD #: 8

JOB SITE REPRESENTATIVE: [illegible]

Name — Signature

WEIGHED AT:

CANDELARIA ENVIRONMENTAL (619) 941-3267 FAX 941-8388

4001 Candelaria Lane — 24hr Emergency (619) 979-3585

Anza, CA 92539 — DEPUTY

DATE WEIGHED: — IN TONS SIGNATURE:

☐ GROSS ☐ TARE

IM 5-96

WEIGHMASTER:

CANDELARIA ENVIRONMENTAL

17924

BIOTREATMENT FACILITY
EPA ID# IRC 356613091
NON-HAZARDOUS MATERIALS HAULING MANIFEST
P.O. Box 219, Bonsall, CA 92003

WEIGHMASTER CERTIFICATE

THIS IS TO CERTIFY that the following described commodity was weighed, measured, or counted by a weighmaster, whose signature is on this certificate, who is a recognized authority of accuracy, as prescribed by Chapter 7 (commencing with Section 12700) of Division 5 of the California Business and Professions Code, administered by the Division of Measurements Standards of the California Department of Food and Agriculture.

GENERATOR

NAME: W.A. THOMPSON
ADDRESS: 25538 MAIN ST PHONE NO. 805-832-5101
CITY, STATE, ZIP LENWOOD CA APN: 961114-SD-236

WASTE DESCRIPTION NON HAZ SOIL GENERATING PROCESS LEKAING UST
COMPONENTS OF WASTE (PPM) COMPONENTS OF WASTE (PPM)

TPH < 3200

PROPERTIES: SOLID YES
HANDLING INSTRUCTIONS: WEAR APPROPRIATE CLOTHING

GENERATOR CERTIFIES THAT THESE WASTES ARE RCRA NON-HAZARDOUS, AND CALIFORNIA NON-HAZARDOUS, BASED ON THE INFORMATION PROVIDED BY THE GENERATOR ON THE SOIL ACCEPTANCE APPLICATION AND THE ACCOMPANYING LABORATORY DATA

BY: [illegible] DATE: [illegible]
Signature / Print or Type Full Name

HAULER

COMPANY NAME ~~[illegible]~~ DAYTON PHONE NO. 909-628-4151
ADDRESS SERVICE ORDER NO.
CITY, STATE, ZIP CHINO PICK UP DATE 11/21/96
TRUCK TYPE: DUMP ____ ROLL OFF ____ OTHER ✓
TRUCK LIC. # DAYTNT3 TRUCK ID # 133
WEIGHT TICKET # TRUCK GROSS WEIGHT
DRIVER NAME CHRIS SEBUIN TRUCK TARE WEIGHT
TRUCK NET WEIGHT

DRIVER SIGNATURE [signature]

PROCESSOR

TIME LEFT JOB LOAD # 7

JOB SITE REPRESENTATIVE [illegible] [illegible]
Name Signature

WEIGHED AT:
CANDELARIA ENVIRONMENTAL (619) 941-3267 FAX 941-8388
4001 Candelaria Lane 24hr Emergency (619) 979-3585
Anza, CA 92539 DEPUTY
DATE WEIGHED IN TONS SIGNATURE
☐ GROSS ☐ TARE

IM 5-96

ATTACHMENT B

ANALYTICAL RESULTS

BC LABORATORIES

Purgeable Aromatics and Total Petroleum Hydrocarbons

SMITH-GUTCHER and ASSOCIATES, INC.
P.O. BOX 60706
BAKERSFIELD, CA 93386-0706
Attn: DUANE R. SMITH 805-871-3207

Date Reported: 11/27/96
Date Received: 11/21/96
Laboratory No.: 96-13597-1

Sample Description: W.A. THOMPSON: SAMPLE #1 SAMPLED ON 11-20-96 @ 1200 THRU 1400 BY DUANE SMITH

Sample Matrix: Soil

Date Collected: 11/20/96 @ 12:00PM
Date Extracted-8020: 11/25/96
Date Analyzed-8020: 11/25/96
Date Extracted-8015M(g): 11/25/96
Date Analyzed-8015M(g): 11/25/96
Date Extracted-8015M(d): 11/22/96
Date Analyzed-8015M(d): 11/25/96

Constituents	Analysis Results	Reporting Units	Practical Quantitation Limit
Benzene	None Detected	mg/kg	0.005
Toluene	0.006	mg/kg	0.005
Ethyl Benzene	None Detected	mg/kg	0.005
Total Xylenes	0.011	mg/kg	0.01
Total Petroleum Hydrocarbons (gas)	None Detected	mg/kg	1.
Surrogate % Recovery	82.	%	70-130
Total Petroleum Hydrocarbons (diesel)	None Detected	mg/kg	10.
Surrogate % Recovery	96.	%	64-137

TEST METHOD: TPH by D.O.H.S. / L.U.F.T. Manual Method - Modified EPA 8015
Individual constituents by EPA Method 5030/8020.

California D.O.H.S. Cert. #1186

Stuart G. Buttram
Department Supervisor

All results listed in this report are for the exclusive use of the submitting party. BC Laboratories, Inc. assumes no responsibility for report alteration, separation, detachment or third party interpretation.
4100 Atlas Ct. · Bakersfield, CA 93308 · (805) 327-4911 · FAX (805) 327-1918

BC LABORATORIES

Purgeable Aromatics and Total Petroleum Hydrocarbons

SMITH-GUTCHER and ASSOCIATES, INC.
P.O. BOX 60706
BAKERSFIELD, CA 93386-0706
Attn: DUANE R. SMITH 805-871-3207

Date Reported: 11/27/96
Date Received: 11/21/96
Laboratory No.: 96-13597-2

Sample Description: W.A. THOMPSON: SAMPLE #2 SAMPLED ON 11-20-96 @ 1200 THRU 1400 BY DUANE SMITH

Sample Matrix: Soil

Date Collected: 11/20/96 @ 12:00PM
Date Extracted-8020: 11/25/96
Date Analyzed-8020: 11/25/96
Date Extracted-8015M(g): 11/25/96
Date Analyzed-8015M(g): 11/25/96
Date Extracted-8015M(d): 11/22/96
Date Analyzed-8015M(d): 11/25/96

Constituents	Analysis Results	Reporting Units	Practical Quantitation Limit
Benzene	None Detected	mg/kg	0.005
Toluene	None Detected	mg/kg	0.005
Ethyl Benzene	None Detected	mg/kg	0.005
Total Xylenes	None Detected	mg/kg	0.01
Total Petroleum Hydrocarbons (gas)	None Detected	mg/kg	1.
Surrogate % Recovery	98.	%	70-130
Total Petroleum Hydrocarbons (diesel)	None Detected	mg/kg	10.
Surrogate % Recovery	90.	%	64-137

TEST METHOD: TPH by D.O.H.S. / L.U.F.T. Manual Method - Modified EPA 8015
Individual constituents by EPA Method 5030/8020.

California D.O.H.S. Cert. #1186

Stuart G. Buttram
Department Supervisor

All results listed in this report are for the exclusive use of the submitting party. BC Laboratories, Inc. assumes no responsibility for report alteration, separation, detachment or third party interpretation.
4100 Atlas Ct. · Bakersfield, CA 93308 · (805) 327-4911 · FAX (805) 327-1918

BC LABORATORIES

Purgeable Aromatics and Total Petroleum Hydrocarbons

SMITH-GUTCHER and ASSOCIATES, INC.
P.O. BOX 60706
BAKERSFIELD, CA 93386-0706
Attn: DUANE R. SMITH 805-871-3207

Date Reported: 11/27/96
Date Received: 11/21/96
Laboratory No.: 96-13597-3

Sample Description: W.A. THOMPSON: SAMPLE #3 SAMPLED ON 11-20-96 @ 1200 THRU 1400 BY DUANE SMITH

Sample Matrix: Soil

Date Collected: 11/20/96 @ 12:00PM
Date Extracted-8020: 11/25/96
Date Analyzed-8020: 11/25/96
Date Extracted-8015M(g): 11/25/96
Date Analyzed-8015M(g): 11/25/96
Date Extracted-8015M(d): 11/22/96
Date Analyzed-8015M(d): 11/25/96

Constituents	Analysis Results	Reporting Units	Practical Quantitation Limit
Benzene	None Detected	mg/kg	0.005
Toluene	None Detected	mg/kg	0.005
Ethyl Benzene	None Detected	mg/kg	0.005
Total Xylenes	None Detected	mg/kg	0.01
Total Petroleum Hydrocarbons (gas)	None Detected	mg/kg	1.
Surrogate % Recovery	82.	%	70-130
Total Petroleum Hydrocarbons (diesel)	None Detected	mg/kg	10.
Surrogate % Recovery	97.	%	64-137

TEST METHOD: TPH by D.O.H.S. / L.U.F.T. Manual Method - Modified EPA 8015
Individual constituents by EPA Method 5030/8020.

California D.O.H.S. Cert. #1186

Stuart G. Buttram
Department Supervisor

All results listed in this report are for the exclusive use of the submitting party. BC Laboratories, Inc. assumes no responsibility for report alteration, separation, detachment or third party interpretation.
4100 Atlas Ct. · Bakersfield, CA 93308 · (805) 327-4911 · FAX (805) 327-1918

BC LABORATORIES

Purgeable Aromatics and Total Petroleum Hydrocarbons

SMITH-GUTCHER and ASSOCIATES, INC.
P.O. BOX 60706
BAKERSFIELD, CA 93386-0706
Attn: DUANE R. SMITH 805-871-3207

Date Reported: 12/03/96
Date Received: 11/21/96
Laboratory No.: 96-13597-4

Sample Description: W.A. THOMPSON: SAMPLE #4 SAMPLED ON 11-20-96 @ 1200 THRU 1400 BY DUANE SMITH

Sample Matrix: Soil

Date Collected: 11/20/96 @ 12:00PM
Date Extracted-8020: 11/25/96
Date Analyzed-8020: 11/25/96
Date Extracted-8015M(g): 11/25/96
Date Analyzed-8015M(g): 11/25/96
Date Extracted-8015M(d): 11/22/96
Date Analyzed-8015M(d): 11/25/96

Constituents	Analysis Results	Reporting Units	Practical Quantitation Limit
Benzene	None Detected	mg/kg	0.005
Toluene	0.005	mg/kg	0.005
Ethyl Benzene	0.012	mg/kg	0.005
Total Xylenes	0.038	mg/kg	0.01
Total Petroleum Hydrocarbons (gas)	53.	mg/kg	5.
Surrogate % Recovery	82.	%	70-130
Total Petroleum Hydrocarbons (diesel)	166.	mg/kg	10.
Surrogate % Recovery	103.	%	64-137

TEST METHOD: TPH by D.O.H.S. / L.U.F.T. Manual Method - Modified EPA 8015
Individual constituents by EPA Method 5030/8020.

Note: Sample chromatogram not typical of gasoline.
PQL's were raised due to high concentration of target analytes requiring sample dilution.

California D.O.H.S. Cert. #1186

Stuart G. Buttram
Department Supervisor

All results listed in this report are for the exclusive use of the submitting party. BC Laboratories, Inc. assumes no responsibility for report alteration, separation, detachment or third party interpretation.
4100 Atlas Ct. • Bakersfield, CA 93308 • (805) 327-4911 • FAX (805) 327-1918

BC LABORATORIES

Purgeable Aromatics and Total Petroleum Hydrocarbons

SMITH-GUTCHER and ASSOCIATES, INC.
P.O. BOX 60706
BAKERSFIELD, CA 93386-0706
Attn: DUANE R. SMITH 805-871-3207

Date Reported: 11/27/96
Date Received: 11/21/96
Laboratory No.: 96-13597-5

Sample Description: W.A. THOMPSON: SAMPLE #5 SAMPLED ON 11-20-96 @ 1200 THRU 1400 BY DUANE SMITH

Sample Matrix: Soil

Date Collected: 11/20/96 @ 12:00PM
Date Extracted-8020: 11/25/96
Date Analyzed-8020: 11/25/96
Date Extracted-8015M(g): 11/25/96
Date Analyzed-8015M(g): 11/25/96
Date Extracted-8015M(d): 11/22/96
Date Analyzed-8015M(d): 11/25/96

Constituents	Analysis Results	Reporting Units	Practical Quantitation Limit
Benzene	None Detected	mg/kg	0.005
Toluene	None Detected	mg/kg	0.005
Ethyl Benzene	None Detected	mg/kg	0.005
Total Xylenes	None Detected	mg/kg	0.01
Total Petroleum Hydrocarbons (gas)	None Detected	mg/kg	1.
Surrogate % Recovery	75.	%	70-130
Total Petroleum Hydrocarbons (diesel)	None Detected	mg/kg	10.
Surrogate % Recovery	95.	%	64-137

TEST METHOD: TPH by D.O.H.S. / L.U.F.T. Manual Method - Modified EPA 8015
Individual constituents by EPA Method 5030/8020.

California D.O.H.S. Cert. #1186

Stuart G. Buttram
Department Supervisor

All results listed in this report are for the exclusive use of the submitting party. BC Laboratories, Inc. assumes no responsibility for report alteration, separation, detachment or third party interpretation
4100 Atlas Ct. · Bakersfield, CA 93308 · (805) 327-4911 · FAX (805) 327-1918

96-13597 (BC LABS)

DISTRIBUTION

CHAIN OF CUSTODY RECORD

Location of Sampling	Sample Collector	Client
Name:	Name: DUANE SMITH	Name: PAT MURHOFER
Company: W. A. THOMPSON	Company: Smith-Gutcher and Associates, Inc.	Company: CALPI, INC
Address: 25573 MAIN ST. LEWOOD, CA.	Address: P.O. Box 60706 Bakersfield, California 93386-0706	Address: BAKERSFIELD, CA
Telephone: ( )	Telephone: (805) 871-3207	Telephone: ( )
☐ Lab Reports to property owner	☒ Lab Reports to sample collector	☐ Lab Reports to client
☐ Billing to property owner	☒ Billing to sample collector	☐ Billing to client

Sampling Method: DRIVE SAMPLER Sample Type: SOIL Preservation: KEEP COLD (4°C)

Laboratory No.	Sample No.	Date	Time	Sample Description	Analyses Requested
-1	SAM. 1	11-20-96	1200 hr	SOIL	TPH (GAS & DIESEL) + BTXE
-2	" 2	"		"	" " " "
-3	" 3	"		"	" " " "
-4	" 4	"		"	" " " "
-5	" 5	"	1400 hr	"	" " " "

Relinquished by: Duane R. Smith	Company: Smith-Gutcher and Associates, Inc.	Date and Time: 11-21-96 1110 hr
Received by: Jennifer McMahon	Company: BC Labs	Date and Time: 11/21/96 11:15 AM
Relinquished by:	Company:	Date and Time:
Received by:	Company:	Date and Time:

NUMBERING CHECKED BY

SMITH - GUTCHER AND ASSOCIATES, INC.

Sheet 1 of

SITE CHARACTERIZATION STUDY

W. A. THOMPSON, INCORPORATED

25538 MAIN STREET

LENWOOD, CALIFORNIA

OCTOBER 1996

SMITH-GUTCHER
AND ASSOCIATES, INC.
Consulting Geologists
Post Office Box 60706
Bakersfield, California 93386-0706
(805) 871-3207 FAX (805) 871-3698

TABLE OF CONTENTS

RECEIVED
NOV - 1 1996
COUNTY FIRE DEPARTMENT
HAZARDOUS MATERIALS

Page

Introduction 1

Site Background 2

Former Underground Tanks Site 2

Preliminary Site Assessment Results 3

Site Geology 3

Investigation Procedures 4

Drilling and Sampling 4

Results of Site Characterization 6

Conclusions 8

Recommendations 9

Exhibits:

Figure 1 Location Map

Figure 2 Tanks Location Map

Figure 3 Test Hole Locations Map

Figure 4 Cross Section Location Map

Figure 5 Cross Section A-B

Table 1 Summary of Analytical Results

Appendix A Analytical Results, Preliminary Site Assessment

Appendix B Logs of Test Holes

Appendix C Analytical Results, Site Characterization Study

SITE CHARACTERIZATION STUDY

W. A. THOMPSON, INCORPORATED

25538 MAIN STREET

LENWOOD, CALIFORNIA

INTRODUCTION

A site characterization study has been performed for a former underground storage tanks site located at W. A. Thompson, Incorporated, Lenwood, San Bernardino County, California. The site is located at 25538 Main Street approximately 2 miles southwest of Barstow, California. It is situated in Section 8, Township 9 North., Range 2 West, San Bernardino Baseline and Meridian. The site location is shown on Figure 1. Land uses nearby include mostly commercial facilities and some residential.

The purpose of this investigation was to assess the degree and extent of soil contamination resulting from unauthorized releases of diesel and gasoline into the subsurface at the site. This investigation included an inspection of the site, drilling and logging of three test holes, chemical analyses of 12 soil samples, and the preparation of this report by Mr. Duane R. Smith, Registered Geologist No. 3584.

This investigation was conducted in accordance with procedures prescribed in California Code of Regulations, Title 23, Division 3, Chapter 16. Regulatory oversight of the project is by Mr.

Jackson Crutsinger of the California Regional Water Quality Control Board (RWQCB), Lahontan Region. The site characterization work plan completed in September 1996 was approved by the RWQCB.

The investigation reported herein has been conducted in accordance with generally recognized and current state-of-the-art geological procedures. The geological factors that were considered are outlined in this report. Other geological factors were not considered inasmuch as they were not deemed relevant to the intended land use and scope of this investigation. This investigation was conducted to the best of the investigative geologist's abilities in accordance with the foregoing limitations.

SITE BACKGROUND

Former Underground Tanks Site

Four underground storage tanks were removed from the site (see Figure 2). The tanks were constructed of steel and were used to store diesel and gasoline. Two of the tanks had capacities of approximately 6,000 gallons and the other two had capacities of approximately 1,000 gallons. The tanks were removed in August 1996. The dispensers were located near the center of the tanks location. The product pipelines and the vent lines ran across the top of the tanks.

Preliminary Site Assessment Results

Following removal of the tanks, 6 soil samples were collected from beneath the bottoms of the tanks. The samples were collected at the locations shown on Figure 2. The samples were analyzed for total petroleum hydrocarbons (TPH) as diesel and gasoline using modified EPA Method 8015, and benzene, toluene, ethylbenzene, total xylenes, and methyl-t-butylether (BTX&E) using EPA Method 5030/8020. The samples were analyzed by BC Laboratories in Bakersfield, California. The analytical results are included as Appendix A.

Diesel and minor gasoline contamination was detected beneath the two 1,000 gallon tanks. Sample 1 reportedly contained a diesel concentration of 3,200 mg/kg from a depth of 9 feet. Gasoline was reportedly detected in the sample at a concentration of 250 mg/kg. Sample 6 reportedly contained a diesel concentration of 1,400 mg/kg and a gasoline concentration of 480 mg/kg. Only trace to minor levels of diesel and gasoline constituents were reportedly detected in Samples 2 through 5. No contaminants were detected in Sample 3. The diesel contamination below the eastern end of Tank 4 is most likely associated with leakage from Tank 1.

SITE GEOLOGY

According to the Geologic Map of California, San Bernardino Sheet (Division of Mines and Geology, 1967), the site is situated over Pleistocene nonmarine sedimentary deposits. In

general, these sediments consist of silt, sand, and gravel. The sediments encountered in the test holes consists of poorly to moderately consolidated coarse sand to silt.

According to the Southern California Water Company, groundwater is in excess of 80 feet below the property. There is no known shallow groundwater in the general area. The groundwater gradient below the property appears to be to the north.

INVESTIGATIVE PROCEDURES

Drilling and Sampling

Three test holes were drilled on September 17, 1996 to assess the vertical and lateral extent and the degree of contamination at the former tanks location. Figure 3 shows the test hole locations. Test Hole No. 1 was located near the center of the eastern end of the two 1,000 gallon tanks and was drilled to a depth of 30 feet. Test Hole No. 2 was located approximately 6 feet east of Test Hole No. 1 and was drilled to a depth of 30 feet. Test Hole No. 3 was located approximately 14 feet west of Test Hole No. 3 and also was drilled to a depth of 30 feet. A fourth hole was drilled along the south edge of the concrete slab at the north edge of the northern most 1,000 gallon tank (see Figure 3). It was drilled prior to Test Hole No. 3 and was terminated at a depth of approximately 12 feet. Stained soil was encountered at the base of the tanks excavation. Due to the presence of the stained soil the drilling rig was moved

to the north edge of the concrete slab to be closer to the edge of the plume. The hole was not numbered with a test hole number.

Soil samples were collected at depths of 5, 10, 15, 20, 25, and 30 feet in Test Hole No. 1. Samples were collected at depths of 5, 10, 20, 25, and 30 feet in Test Hole No. 2. In Test Hole No. 3, samples were collected at depths of 10, 15, 20, 25, and 30 feet. The logs of the test holes are included as Appendix B.

Soil samples were collected using a split-spoon sampler driven into the soil utilizing a truck-mounted 8 inch diameter hollow-stem auger rig (Mobile Drill B-53). The split-spoon sampler holds three 2.5 inch diameter by 6 inch long brass liners. The sampler was driven through the proper sampling interval utilizing a 140 pound drop-hammer after the hole was drilled with the hollow-stem auger.

The sampler was then removed from the drilling equipment and the brass liners removed from the sampler. The ends of the bottom liner from each sample depth were covered with Teflon seals and polyethylene caps. The liner was then labeled and placed in a polyethylene sample bag and the bag sealed and labeled. Each bagged liner was immediately placed in an ice chest on blue ice and retained for laboratory analyses.

The soil from the middle liner from each sample depth was used for field screening and soil descriptions. Field screening consisted of a headspace reading for hydrocarbon vapors with an

Hnu photoionization detector (PID) using a 10.2 eV lamp. In addition to the headspace readings, hydrocarbon odors, if detected, were noted. The samples were geologically logged following the Unified Soil Classification System (USCS).

The augers were steam-cleaned after drilling each test hole. The sampling equipment was scrubbed, washed, and thoroughly rinsed between each sample collection. Contaminated drill cuttings, as identified by field screening, were retained in DOT drums for future treatment or disposal. Test Hole Nos. 1, 2, and 3 were backfilled with bentonite chips. The fourth hole was backfilled with the soil augered from the hole.

RESULTS OF SITE CHARACTERIZATION

Twelve of the soil samples collected from the three test holes were submitted for chemical analyses. The samples were analyzed for TPH as diesel and gasoline and BTX&E. The TPH analysis was performed using the DOHS/LUFT Manual Method - Modified EPA 8015. The BTX&E analyses were performed using EPA Method 5030/8020. Methyl-t-butylether was included in the BTX&E analyses for three of the samples. The analyses were conducted by BC Laboratories in Bakersfield, California. The analytical results and chain of custody records are included as Appendix C. Table 1 lists a summary of the analytical results.

The samples from 10, 15, 25, and 30 feet in Test Hole No. 1 were submitted for analyses. Field screening indicated possible hydrocarbon contamination from a depth of 5 to approximately

SUMMARY OF ANALYTICAL RESULTS

W. A. THOMPSON, INCORPORATED
25538 MAIN STREET

Test Hole	Depth (feet)	TPH Gasoline	TPH Diesel	Benzene	Toluene	Ethylbenzene	Total Xylenes
Test Hole No. 1	10	ND	ND	ND	ND	ND	0.024
	15	ND	ND	ND	ND	ND	ND
	25	ND	ND	ND	ND	ND	ND
	30	ND	ND	ND	ND	ND	ND
Test Hole No. 2	5	2700	1000	ND	0.88	0.18	1.2
	15	ND	ND	ND	ND	ND	ND
	25	ND	ND	ND	ND	ND	ND
	30	ND	ND	ND	ND	ND	ND
Test Hole No. 3	10	4200	100	3.3	200	120	510
	15	ND	ND	ND	ND	ND	ND
	25	ND	ND	ND	ND	ND	ND
	30	ND	ND	ND	ND	ND	ND

Concentrations are in mg/kg.
ND - None Detected

Table 1

C:\WPWIN60\WPDOCS\FILES\FILES96\WATHOMP.RES

15 feet (see Appendix B). The samples from 5, 15, 25, and 30 feet in Test Hole No. 2 were submitted for analyses. Field screening indicated hydrocarbon contamination from a depth of 5 to approximately 15 feet (see Appendix B). The samples from 10, 15, 25, and 30 feet in Test Hole No. 3 were submitted for analyses. Field screening indicated hydrocarbon contamination from a depth of 5 to approximately 15 feet (see Appendix B).

Total xylenes were detected at a concentration of 0.024 mg/kg in the 10 foot soil sample from Test Hole No. 1. No other contaminants were detected in the sample. No contaminants were detected in the samples collected at depths of 15, 25, and 30 feet.

The 5 foot soil sample from Test Hole No. 2 contained both diesel and gasoline constituents. The sample reportedly contained TPH as diesel and gasoline at concentrations of 1000 mg/kg and 2700 mg/kg, respectively. Toluene, ethyl benzene, and total xylenes were reportedly detected at concentrations of 0.88 mg/kg, 0.18 mg/kg, and 1.2 mg/kg, respectively. No contaminants were detected in the samples collected at depths of 15, 25, and 30 feet.

The 10 foot soil sample from Test Hole No. 3 contained both diesel and gasoline constituents. The sample reportedly contained TPH as diesel and gasoline at concentrations of 100 mg/kg and 4200 mg/kg, respectively. Benzene, toluene, ethyl benzene, and total xylenes were reportedly detected at concentrations of 3.3 mg/kg, 200 mg/kg, 120 mg/kg, and 510 mg/kg, respectively. No contaminants were detected in the samples collected at depths of 15, 25, and 30 feet.

Three of the soil samples were analyzed for methyl-t-butylether. The samples tested were the 10 foot sample from Test Hole No. 1, the 5 foot sample from Test Hole No. 2, and the 10 foot sample from Test Hole No. 3. No methyl-t-butylether was detected in the samples.

CONCLUSIONS

Figure 4 shows the location of cross section A-B. Cross section A-B is shown on Figure 5 and depicts a vertical profile through the contamination in a general west-east direction. Figure 4 also shows the approximate areal extent of the contaminated soil at a depth of approximately 10 feet. There is most likely some additional contaminated soil in the backfill in the western part of the excavation. Based on the preliminary site assessment results, the contaminant concentrations in the soil should be low.

Field screening of the soil correlates well with the analytical results. Based on the field screening and the analytical results, it appears that the contamination extends only a few feet below the base of the tanks excavation and extends out laterally from the excavation a distance 5 to 10 feet. Test Hole Nos. 2 and 3 are located near the edge of the contaminant plume. No hydrocarbon odor or contaminant constituents were detected in the three test holes at or below a depth of 15 feet.

Subsurface migration of contaminants appears to have been controlled primarily by the influence of gravity. The lithology beneath the site appears to have had little influence on contaminant

migration. The sediments encountered in the test holes were highly to moderately permeable. No significant permeability barriers were noted. The results of the characterization study indicate that the leakage from the tanks, dispensers, or product lines was minor.

Based on the analytical results, it would appear that the area of concern would extend from near the surface to a depth of approximately 13 feet. The source of the contaminants has been removed and the base of contaminated area is approximately 65 feet above the primary groundwater table.

The maximum vertical extent of the contaminant plume is estimated to be approximately 13 feet below the two 1,000 gallon tanks (see Figure 5). The maximum areal extent of the contaminant plume is estimated to be about 22 feet at a depth of approximately 8 feet (see Figure 5). It is estimated that the contaminant plume consists of approximately 85 cubic yards of soil. This estimate is based on the extent of the contaminated soil shown on Figure 5.

RECOMMENDATIONS

Three possible remedial alternatives for the contaminant plume at the site are no action, excavation and disposal, or excavation and aeration. The no action alternative appears to be an acceptable method at the site. The top of the primary groundwater table is approximately 65 feet below the base of the plume. Benzene was only detected in the 10 foot soil sample from Test Hole No. 3. The plume does not extent under any buildings. The surface of the site is

covered by asphalt and concrete and is fenced commercial property with very limited access to the public. The general area is occupied mostly by commercial properties. Possible vapors migrating towards the surface would be insignificant. If the contamination is left in-place, the owner of the property would continue to be liable for any possible effects on the environment.

Excavation and disposal of the contaminated soil also appears to be an acceptable remedial alternative. Based on a cost of $200.00 per cubic yard to excavate, transport, and dispose (recycle) of the estimated total of 85 cubic yards of contaminated soil, it would cost approximately $17,000 to complete remediation. This figure may be somewhat conservative depending on the distance that the contaminated soil would be transported. Also, it is likely that the actual amount of soil to be excavated would exceed the estimated 85 cubic yards of contaminated soil because it can be difficult to remove only the contaminated soil. Since the contamination extends only to a depth of approximately 15 feet this may not present a problem.

The third option, excavation and aeration, involves excavating the contaminated soil and spreading it in a thin layer across a portion of the property to allow natural degradation of the hydrocarbons. This method works somewhat poorly with diesel contaminated soil. The best results would occur during the summer months. There appears to be limited open space on the property and the soil would have to be spread in a thicker layer and aeration would take much longer to complete. The cost for this remediation method would probably be less than $10,000 but could take several months to complete.

Based on the foregoing evaluations, the no action alternative or the excavation and disposal alternative seem to be the most appropriate remedial alternatives for the site. The excavation and aeration alternative does not appear acceptable due to the lack of room for aeration on the property.

Submitted by:

Duane R. Smith

Duane R. Smith
Registered Geologist
State of California No. 3584

SITE CHARACTERIZATION STUDY
W. A. THOMPSON, INCORPORATED
LENWOOD, CALIFORNIA
OCTOBER 1996

C:\WPWIN60\WPDOCS\FILES\FILES96\WATHOMP.CHA

APPENDIX A

ANALYTICAL RESULTS
PRELIMINARY SITE ASSESSMENT

BC LABORATORIES

Purgeable Aromatics and Total Petroleum Hydrocarbons

CALPI
P O BOX 6278
BAKERSFIELD, CA 93386
Attn: J.P. MULLHOFER 589-5648

Date Reported: 08/14/96
Date Received: 08/09/96
Laboratory No.: 96-09326-1

Sample Description: WA THOMPSON: E. END CENTER #1 SAMPLED BY JP MULLHOFER

Sample Matrix: Soil

SAMPLE 1 @ 9'

Date Collected: 08/08/96 @ 10:00AM
Date Extracted-8020: 08/13/96
Date Analyzed-8020: 08/13/96
Date Extracted-8015M(g): 08/13/96
Date Analyzed-8015M(g): 08/13/96
Date Extracted-8015M(d): 08/12/96
Date Analyzed-8015M(d): 08/13/96

Constituents	Analysis Results	Reporting Units	Practical Quantitation Limit
Benzene	None Detected	mg/kg	0.3
Toluene	0.37	mg/kg	0.3
Ethyl Benzene	0.82	mg/kg	0.3
Total Xylenes	2.4	mg/kg	0.5
Total Petroleum Hydrocarbons (gas)	250.	mg/kg	50.
Surrogate % Recovery	87.	%	70-130
Total Petroleum Hydrocarbons (diesel)	3200.	mg/kg	500.
Surrogate % Recovery	Not Reportable	%	64-137

TEST METHOD: TPH by D.O.H.S. / L.U.F.T. Manual Method - Modified EPA 8015
Individual constituents by EPA Method 5030/8020.

Note: Sample chromatogram not typical of gasoline.
PQL's were raised due to high concentration of target analytes requiring sample dilution.
Surrogate not reportable due to sample dilution.

California D.O.H.S. Cert. #1186

Stuart G. Buttram
Department Supervisor

All results listed in this report are for the exclusive use of the submitting party. BC Laboratories, Inc. assumes no responsibility for report alteration, separation, detachment or third party interpretation.

4100 Atlas Ct. · Bakersfield, CA 93308 · (805) 327-4911 · FAX (805) 327-1918

BC LABORATORIES

Purgeable Aromatics and Total Petroleum Hydrocarbons

CALPI
P O BOX 6278
BAKERSFIELD, CA 93386
Attn: J.P. MULLHOFER 589-5648

Date Reported: 08/14/96
Date Received: 08/09/96
Laboratory No.: 96-09326-2

Sample Description: WA THOMPSON: 13.6' E. END CENTER #2 SAMPLED BY JP MULLHOFER

Sample Matrix: Soil

SAMPLE 1 @ 13.6'

Date Collected: 08/08/96 @ 10:30AM
Date Extracted-8020: 08/10/96
Date Analyzed-8020: 08/10/96
Date Extracted-8015M(g): 08/10/96
Date Analyzed-8015M(g): 08/10/96
Date Extracted-8015M(d): 08/12/96
Date Analyzed-8015M(d): 08/14/96

Constituents	Analysis Results	Reporting Units	Practical Quantitation Limit
Benzene	None Detected	mg/kg	0.03
Toluene	0.024	mg/kg	0.02
Ethyl Benzene	0.072	mg/kg	0.03
Total Xylenes	1.0	mg/kg	0.05
Total Petroleum Hydrocarbons (gas)	28.	mg/kg	5.
Surrogate % Recovery	79.	%	70-130
Total Petroleum Hydrocarbons (diesel)	100.	mg/kg	20.
Surrogate % Recovery	79.	%	64-137

TEST METHOD: TPH by D.O.H.S. / L.U.F.T. Manual Method - Modified EPA 8015
Individual constituents by EPA Method 5030/8020.

Note: Sample chromatogram not typical of gasoline.
PQL's were raised due to high concentration of target analytes requiring sample dilution.

California D.O.H.S. Cert. #1186

Stuart G. Buttram
Department Supervisor

All results listed in this report are for the exclusive use of the submitting party. BC Laboratories, Inc. assumes no responsibility for report alteration, separation, detachment or third party interpretation.

4100 Atlas Ct. · Bakersfield, CA 93308 · (805) 327-4911 · FAX (805) 327-1918

BC LABORATORIES

Purgeable Aromatics and Total Petroleum Hydrocarbons

CALPI
P O BOX 6278
BAKERSFIELD, CA 93386
Attn: J.P. MULLHOFER 589-5648

Date Reported: 08/14/96
Date Received: 08/09/96
Laboratory No.: 96-09326-3

Sample Description: WA THOMPSON: 14' ~~WEST~~ EAST END CENTER #3 SAMPLED BY JP MULLHOFER

Sample Matrix: Soil

Date Collected: 08/08/96 @ 10:40AM
Date Extracted-8020: 08/13/96
Date Analyzed-8020: 08/13/96
Date Extracted-8015M(d): 08/12/96
Date Analyzed-8015M(d): 08/13/96

SAMPLE 2 @ 14'

Constituents	Analysis Results	Reporting Units	Practical Quantitation Limit
Benzene	None Detected	mg/kg	0.005
Toluene	0.006	mg/kg	0.005
Ethyl Benzene	0.011	mg/kg	0.005
Total Xylenes	0.031	mg/kg	0.01
Surrogate % Recovery	97.	%	70-130
Total Petroleum Hydrocarbons (diesel)	None Detected	mg/kg	10.
Surrogate % Recovery	99.	%	64-137

TEST METHOD: TPH by D.O.H.S. / L.U.F.T. Manual Method - Modified EPA 8015
Individual constituents by EPA Method 5030/8020.

California D.O.H.S. Cert. #1186

Stuart G. Buttram
Department Supervisor

All results listed in this report are for the exclusive use of the submitting party BC Laboratories, Inc. assumes no responsibility for report alteration, separation, detachment or third party interpretation.

4100 Atlas Ct. · Bakersfield, CA 93308 · (805) 327-4911 · FAX (805) 327-1918

BC LABORATORIES

Purgeable Aromatics and Total Petroleum Hydrocarbons

CALPI
P O BOX 6278
BAKERSFIELD, CA 93386
Attn: J.P. MULLHOFER 589-5648

Date Reported: 08/14/96
Date Received: 08/09/96
Laboratory No.: 96-09326-4

Sample Description: WA THOMPSON: 15' ~~EAST~~ WEST END #3 SAMPLED BY JP MULLHOFER

Sample Matrix: Soil

Date Collected: 08/08/96 @ 10:50AM
Date Extracted-8020: 08/13/96
Date Analyzed-8020: 08/13/96
Date Extracted-8015M(d): 08/12/96
Date Analyzed-8015M(d): 08/14/96

SAMPLE 3 @ 15'

Constituents	Analysis Results	Reporting Units	Practical Quantitation Limit
Benzene	None Detected	mg/kg	0.005
Toluene	None Detected	mg/kg	0.005
Ethyl Benzene	None Detected	mg/kg	0.005
Total Xylenes	None Detected	mg/kg	0.01
Surrogate % Recovery	117.	%	70-130
Total Petroleum Hydrocarbons (diesel)	None Detected	mg/kg	10.
Surrogate % Recovery	78.	%	64-137

TEST METHOD: TPH by D.O.H.S. / L.U.F.T. Manual Method - Modified EPA 8015
Individual constituents by EPA Method 5030/8020.

California D.O.H.S. Cert. #1186

Stuart G. Buttram
Department Supervisor

All results listed in this report are for the exclusive use of the submitting party. BC Laboratories, Inc. assumes no responsibility for report alteration, separation, detachment or third party interpretation.

4100 Atlas Ct. · Bakersfield, CA 93308 · (805) 327-4911 · FAX (805) 327-1918

BC LABORATORIES

Purgeable Aromatics and Total Petroleum Hydrocarbons

CALPI
P O BOX 6278
BAKERSFIELD, CA 93386
Attn: J.P. MULLHOFER 589-5648

Date Reported: 08/14/96
Date Received: 08/09/96
Laboratory No.: 96-09326-5

Sample Description: WA THOMPSON: 15' ~~EAST~~ WEST END #4 SAMPLED BY JP MULLHOFER

Sample Matrix: Soil

Date Collected: 08/08/96 @ 11:00AM
Date Extracted-8020: 08/10/96
Date Analyzed-8020: 08/10/96
Date Extracted-8015M(d): 08/12/96
Date Analyzed-8015M(d): 08/13/96

SAMPLE 4 @ 15'

Constituents	Analysis Results	Reporting Units	Practical Quantitation Limit
Benzene	None Detected	mg/kg	0.005
Toluene	None Detected	mg/kg	0.005
Ethyl Benzene	None Detected	mg/kg	0.005
Total Xylenes	None Detected	mg/kg	0.01
Surrogate % Recovery	77.	%	70-130
Total Petroleum Hydrocarbons (diesel)	57.	mg/kg	10.
Surrogate % Recovery	92.	%	64-137

TEST METHOD: TPH by D.O.H.S. / L.U.F.T. Manual Method - Modified EPA 8015
Individual constituents by EPA Method 5030/8020.

California D.O.H.S. Cert. #1186

Stuart G. Buttram
Department Supervisor

All results listed in this report are for the exclusive use of the submitting party. BC Laboratories, Inc. assumes no responsibility for report alteration, separation, detachment or third party interpretation.

4100 Atlas Ct. · Bakersfield, CA 93308 · (805) 327-4911 · FAX (805) 327-1918