


## Appendix B3

---

Initial Study - Notice of Preparation - Scoping Period Public Comments

## **Appendix H**

# **EDR Historical Topo Map Report**



1020 North La Brea Avenue  
1020 North La Brea Avenue  
Los Angeles, CA 90038

Inquiry Number: 6851169.4

February 08, 2022

# EDR Historical Topo Map Report

## with QuadMatch™



6 Armstrong Road, 4th floor  
Shelton, CT 06484  
Toll Free: 800.352.0050  
[www.edrnet.com](http://www.edrnet.com)

# EDR Historical Topo Map Report

02/08/22

**Site Name:**

1020 North La Brea Avenue  
1020 North La Brea Avenue  
Los Angeles, CA 90038  
EDR Inquiry # 6851169.4

**Client Name:**

Citadel Environmental Services  
1725 Victory Boulevard  
Glendale, CA 91201  
Contact: Shirley Lee



EDR Topographic Map Library has been searched by EDR and maps covering the target property location as provided by Citadel Environmental Services were identified for the years listed below. EDR's Historical Topo Map Report is designed to assist professionals in evaluating potential liability on a target property resulting from past activities. EDR's Historical Topo Map Report includes a search of a collection of public and private color historical topographic maps, dating back to the late 1800s.

**Search Results:****Coordinates:**

|                 |             |                      |                                |
|-----------------|-------------|----------------------|--------------------------------|
| <b>P.O.#</b>    | NA          | <b>Latitude:</b>     | 34.089682 34° 5' 23" North     |
| <b>Project:</b> | 0765.1346.0 | <b>Longitude:</b>    | -118.343675 -118° 20' 37" West |
|                 |             | <b>UTM Zone:</b>     | Zone 11 North                  |
|                 |             | <b>UTM X Meters:</b> | 376040.82                      |
|                 |             | <b>UTM Y Meters:</b> | 3772914.58                     |
|                 |             | <b>Elevation:</b>    | 283.61' above sea level        |

**Maps Provided:**

|      |      |      |
|------|------|------|
| 2018 | 1926 | 1894 |
| 2015 | 1924 |      |
| 2012 | 1921 |      |
| 1991 | 1920 |      |
| 1981 | 1902 |      |
| 1972 | 1900 |      |
| 1966 | 1898 |      |
| 1953 | 1896 |      |

**Disclaimer - Copyright and Trademark Notice**

This Report contains certain information obtained from a variety of public and other sources reasonably available to Environmental Data Resources, Inc. It cannot be concluded from this Report that coverage information for the target and surrounding properties does not exist from other sources. NO WARRANTY EXPRESSED OR IMPLIED, IS MADE WHATSOEVER IN CONNECTION WITH THIS REPORT. ENVIRONMENTAL DATA RESOURCES, INC. SPECIFICALLY DISCLAIMS THE MAKING OF ANY SUCH WARRANTIES, INCLUDING WITHOUT LIMITATION, MERCHANTABILITY OR FITNESS FOR A PARTICULAR USE OR PURPOSE. ALL RISK IS ASSUMED BY THE USER. IN NO EVENT SHALL ENVIRONMENTAL DATA RESOURCES, INC. BE LIABLE TO ANYONE, WHETHER ARISING OUT OF ERRORS OR OMISSIONS, NEGLIGENCE, ACCIDENT OR ANY OTHER CAUSE, FOR ANY LOSS OF DAMAGE, INCLUDING, WITHOUT LIMITATION, SPECIAL, INCIDENTAL, CONSEQUENTIAL, OR EXEMPLARY DAMAGES. ANY LIABILITY ON THE PART OF ENVIRONMENTAL DATA RESOURCES, INC. IS STRICTLY LIMITED TO A REFUND OF THE AMOUNT PAID FOR THIS REPORT. Purchaser accepts this Report "AS IS". Any analyses, estimates, ratings, environmental risk levels or risk codes provided in this Report are provided for illustrative purposes only, and are not intended to provide, nor should they be interpreted as providing any facts regarding, or prediction or forecast of, any environmental risk for any property. Only a Phase I Environmental Site Assessment performed by an environmental professional can provide information regarding the environmental risk for any property. Additionally, the information provided in this Report is not to be construed as legal advice.

Copyright 2022 by Environmental Data Resources, Inc. All rights reserved. Reproduction in any media or format, in whole or in part, of any report or map of Environmental Data Resources, Inc., or its affiliates, is prohibited without prior written permission.

EDR and its logos (including Sanborn and Sanborn Map) are trademarks of Environmental Data Resources, Inc. or its affiliates. All other trademarks used herein are the property of their respective owners.



## ***Topo Sheet Key***

This EDR Topo Map Report is based upon the following USGS topographic map sheets.

### **2018 Source Sheets**



Hollywood  
2018  
7.5-minute, 24000

### **2015 Source Sheets**



Hollywood  
2015  
7.5-minute, 24000

### **2012 Source Sheets**



Hollywood  
2012  
7.5-minute, 24000

### **1991 Source Sheets**



Hollywood  
1991  
7.5-minute, 24000  
Aerial Photo Revised 1978

## **Topo Sheet Key**

This EDR Topo Map Report is based upon the following USGS topographic map sheets.

### **1981 Source Sheets**



Hollywood  
1981  
7.5-minute, 24000  
Aerial Photo Revised 1978

### **1972 Source Sheets**



Hollywood  
1972  
7.5-minute, 24000  
Aerial Photo Revised 1972

### **1966 Source Sheets**



Hollywood  
1966  
7.5-minute, 24000  
Aerial Photo Revised 1964

### **1953 Source Sheets**



Hollywood  
1953  
7.5-minute, 24000  
Aerial Photo Revised 1952

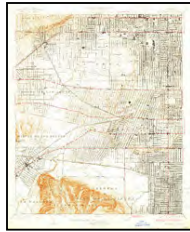
## ***Topo Sheet Key***

This EDR Topo Map Report is based upon the following USGS topographic map sheets.

### **1926 Source Sheets**



Burbank  
1926  
7.5-minute, 24000



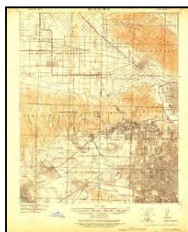
Hollywood  
1926  
7.5-minute, 24000

### **1924 Source Sheets**



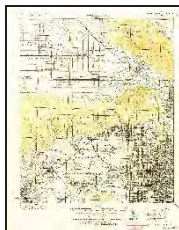
Hollywood  
1924  
7.5-minute, 24000

### **1921 Source Sheets**



Santa Monica  
1921  
15-minute, 62500  
Aerial Photo Revised 1919

### **1920 Source Sheets**



SANTA MONICA  
1920  
15-minute, 62500

## ***Topo Sheet Key***

This EDR Topo Map Report is based upon the following USGS topographic map sheets.

### **1902 Source Sheets**



Santa Monica  
1902  
15-minute, 62500

### **1900 Source Sheets**



Los Angeles  
1900  
15-minute, 62500

### **1898 Source Sheets**



Santa Monica  
1898  
15-minute, 62500

### **1896 Source Sheets**



Santa Monica  
1896  
15-minute, 62500

### ***Topo Sheet Key***

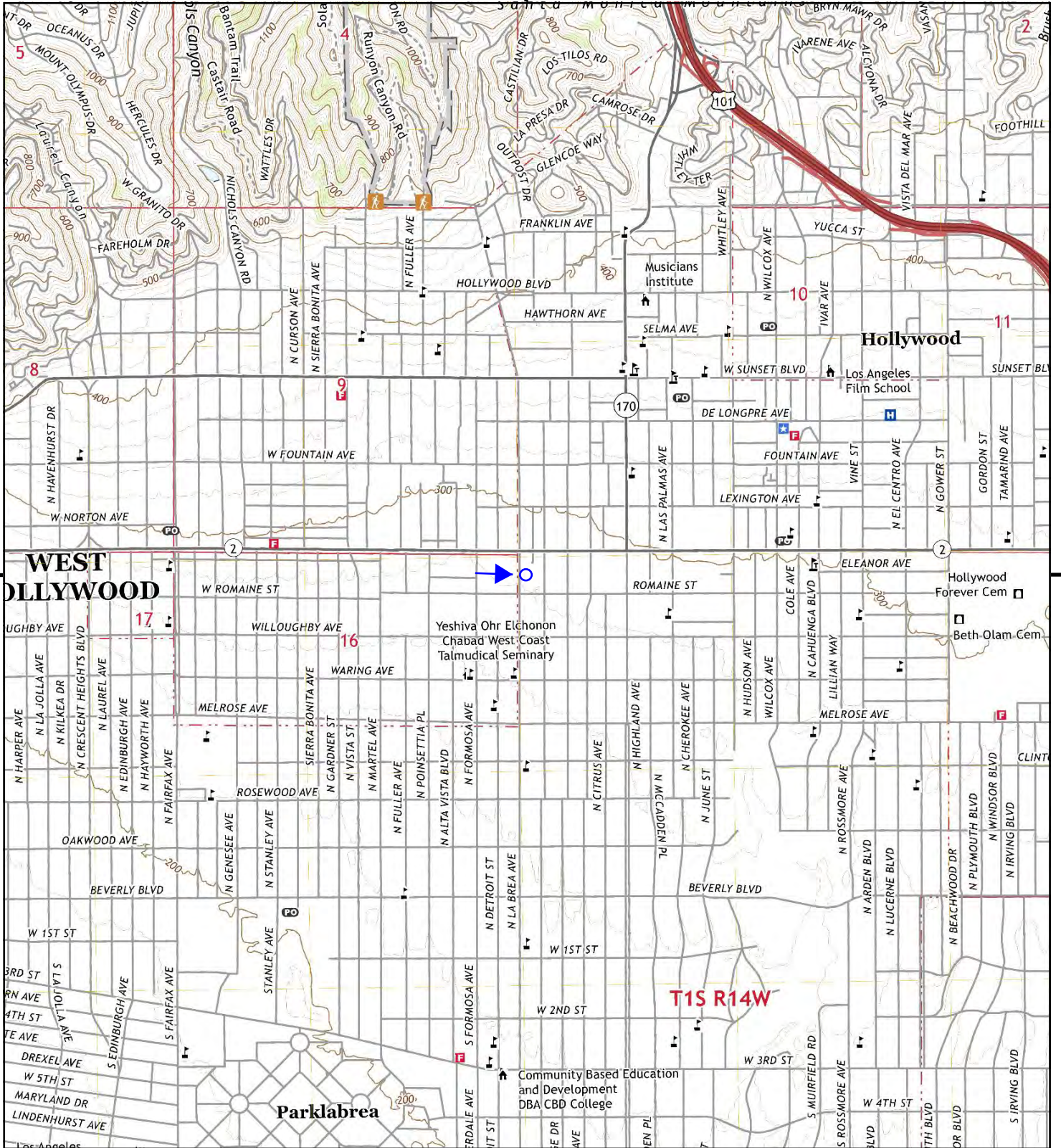
This EDR Topo Map Report is based upon the following USGS topographic map sheets.

#### **1894 Source Sheets**

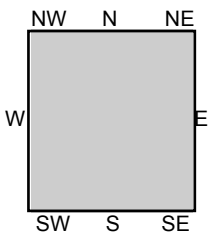
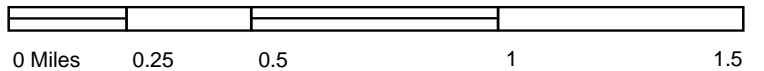


Los Angeles  
1894  
15-minute, 62500





This report includes information from the following map sheet(s).

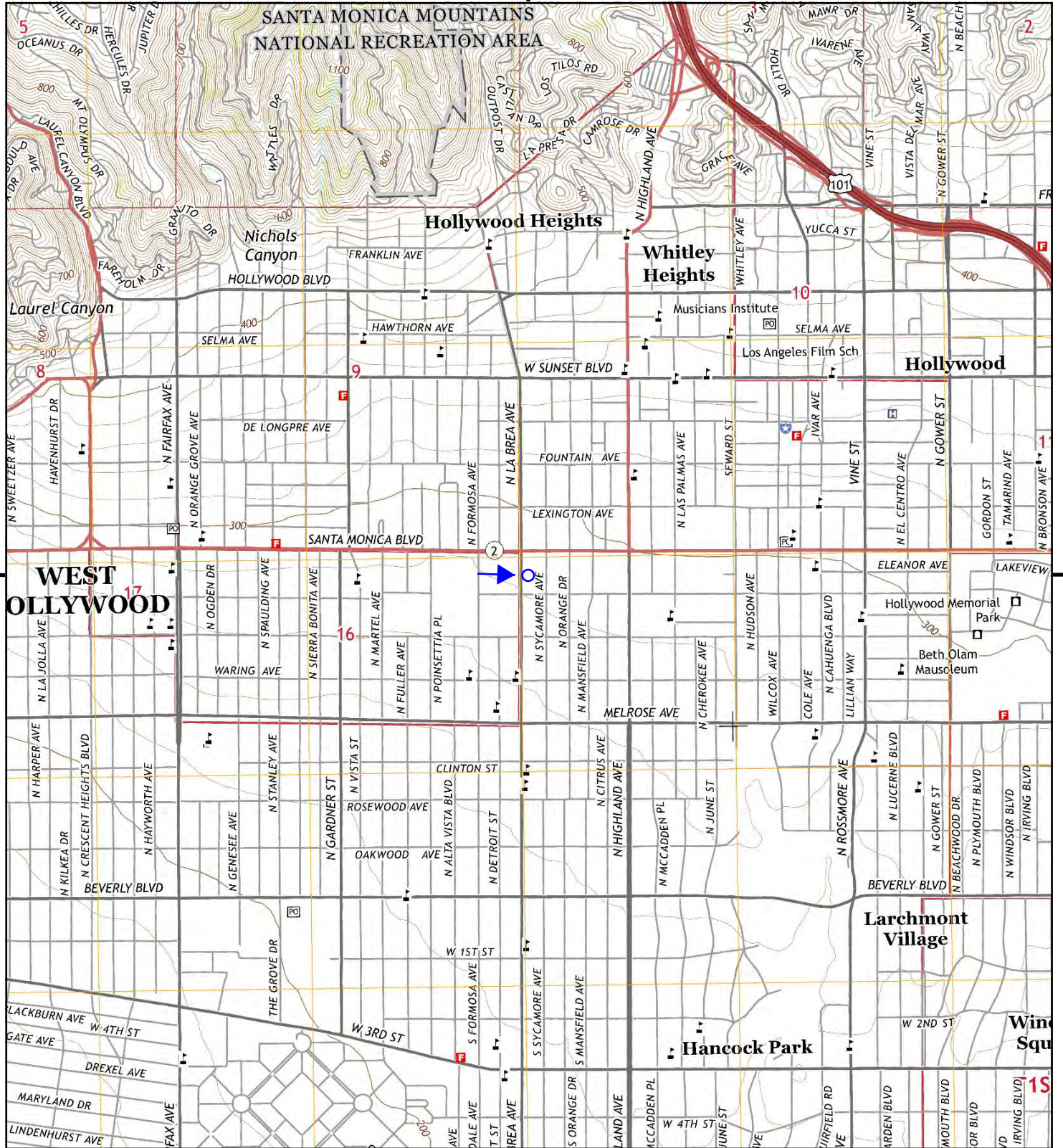


TP, Hollywood, 2018, 7.5-minute

SITE NAME: 1020 North La Brea Avenue  
 ADDRESS: 1020 North La Brea Avenue  
 Los Angeles, CA 90038  
 CLIENT: Citadel Environmental Services







This report includes information from the following map sheet(s).

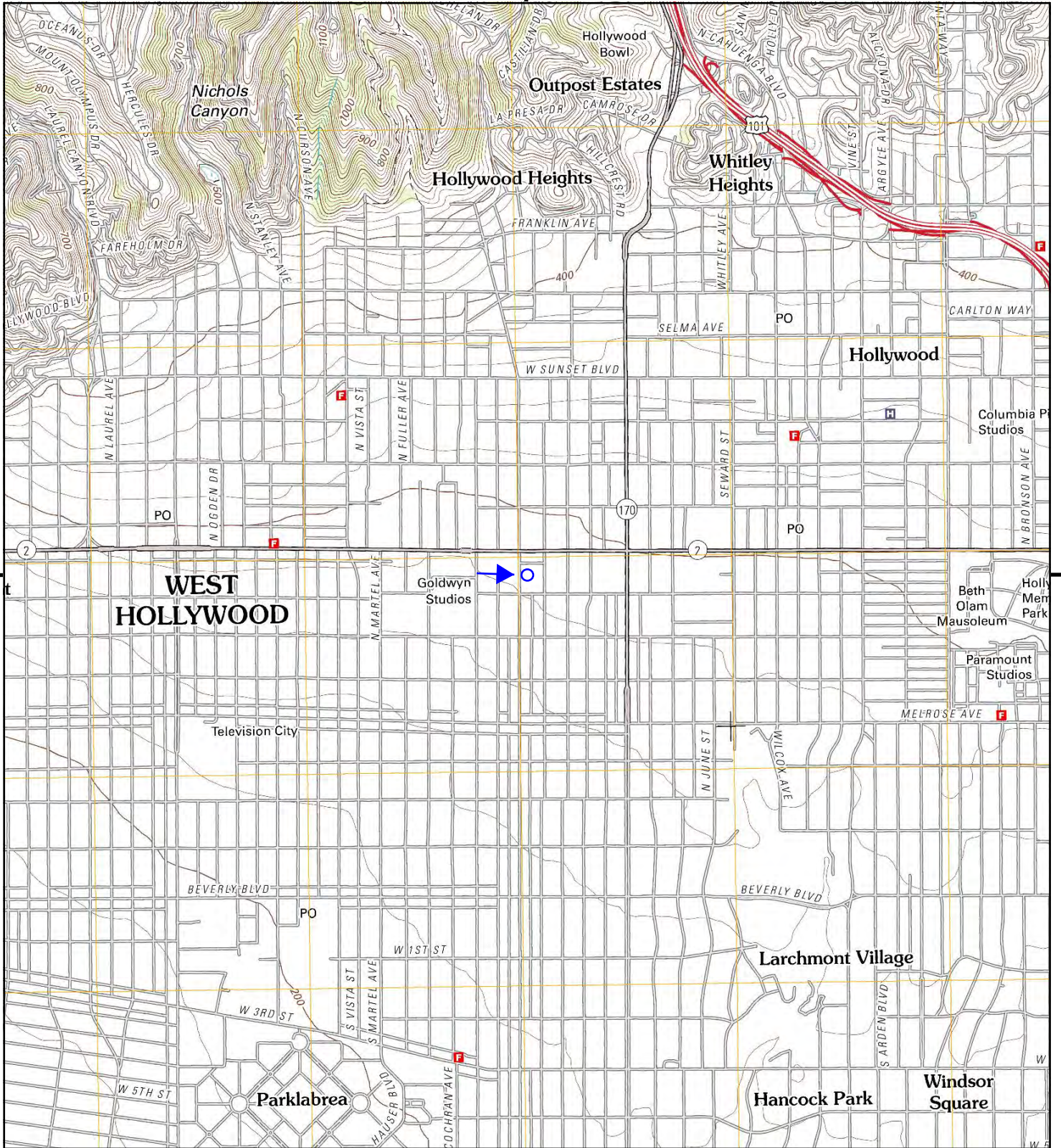


TP, Hollywood, 2015, 7.5-minute

SITE NAME: 1020 North La Brea Avenue  
 ADDRESS: 1020 North La Brea Avenue  
 Los Angeles, CA 90038  
 CLIENT: Citadel Environmental Services







This report includes information from the following map sheet(s).

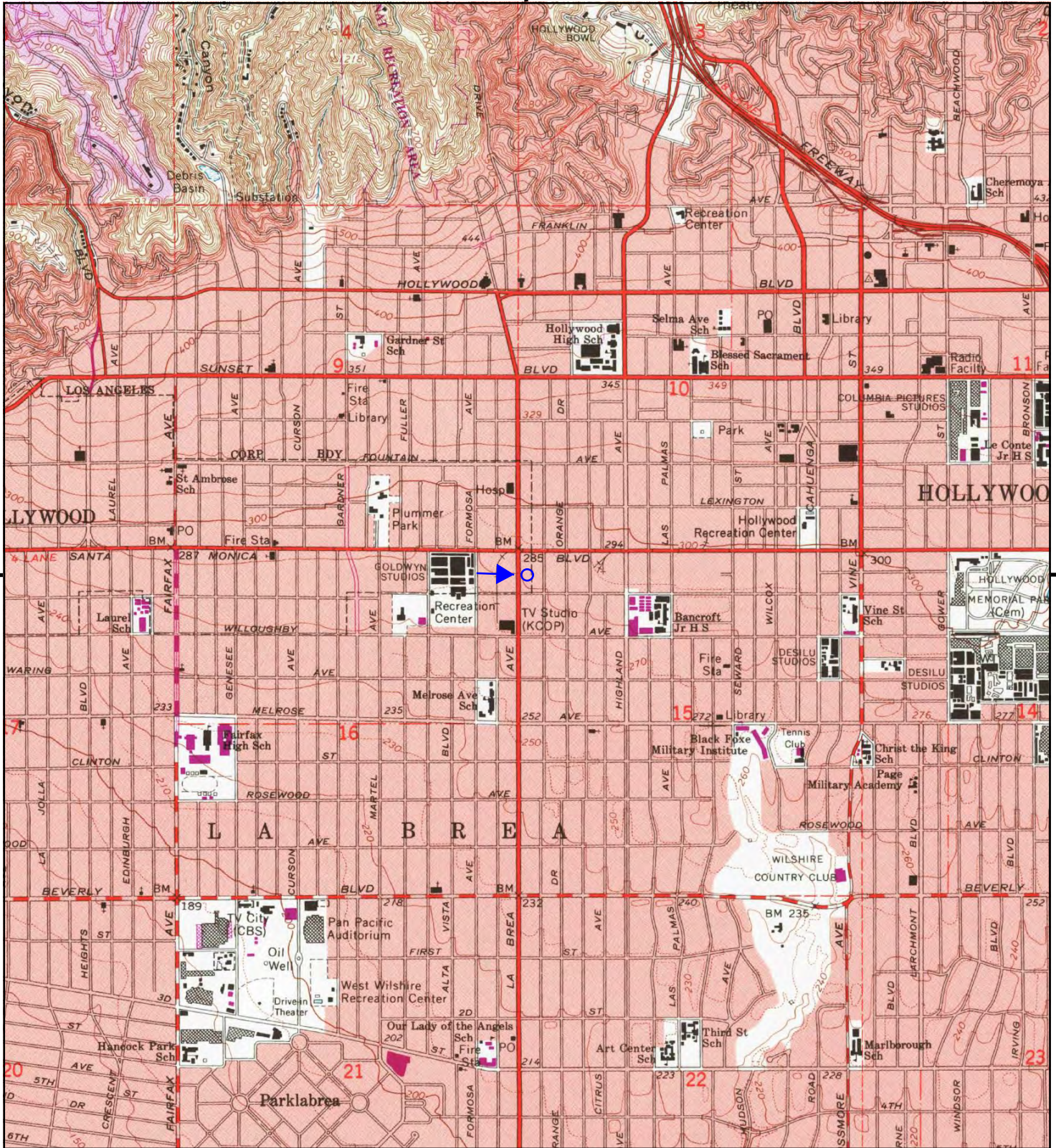


TP, Hollywood, 2012, 7.5-minute

SITE NAME: 1020 North La Brea Avenue  
 ADDRESS: 1020 North La Brea Avenue  
 Los Angeles, CA 90038  
 CLIENT: Citadel Environmental Services







This report includes information from the following map sheet(s).

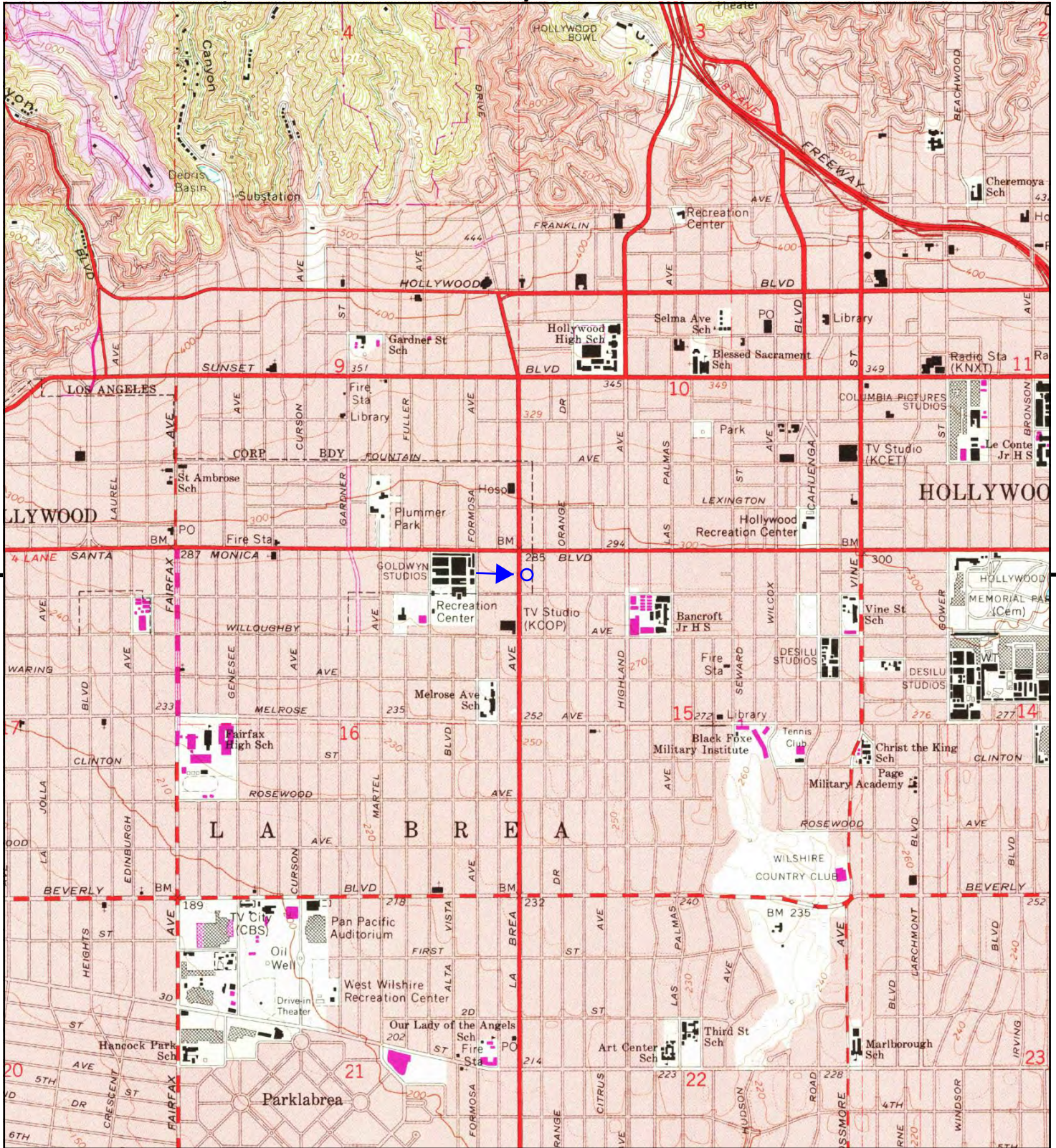


TP, Hollywood, 1991, 7.5-minute

SITE NAME: 1020 North La Brea Avenue  
 ADDRESS: 1020 North La Brea Avenue  
 Los Angeles, CA 90038  
 CLIENT: Citadel Environmental Services







This report includes information from the following map sheet(s).

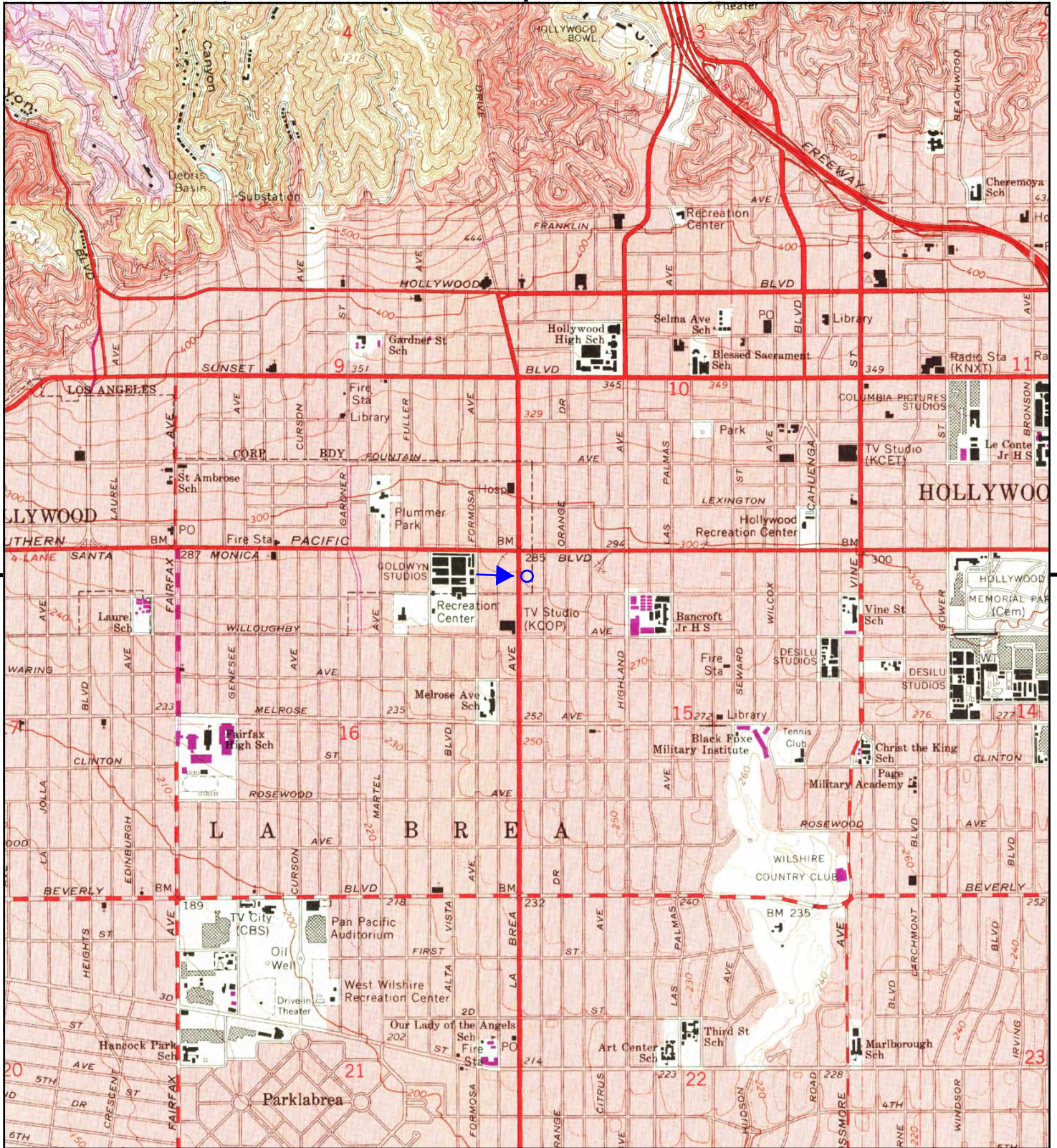


TP, Hollywood, 1981, 7.5-minute

SITE NAME: 1020 North La Brea Avenue  
 ADDRESS: 1020 North La Brea Avenue  
 Los Angeles, CA 90038  
 CLIENT: Citadel Environmental Services







This report includes information from the following map sheet(s).

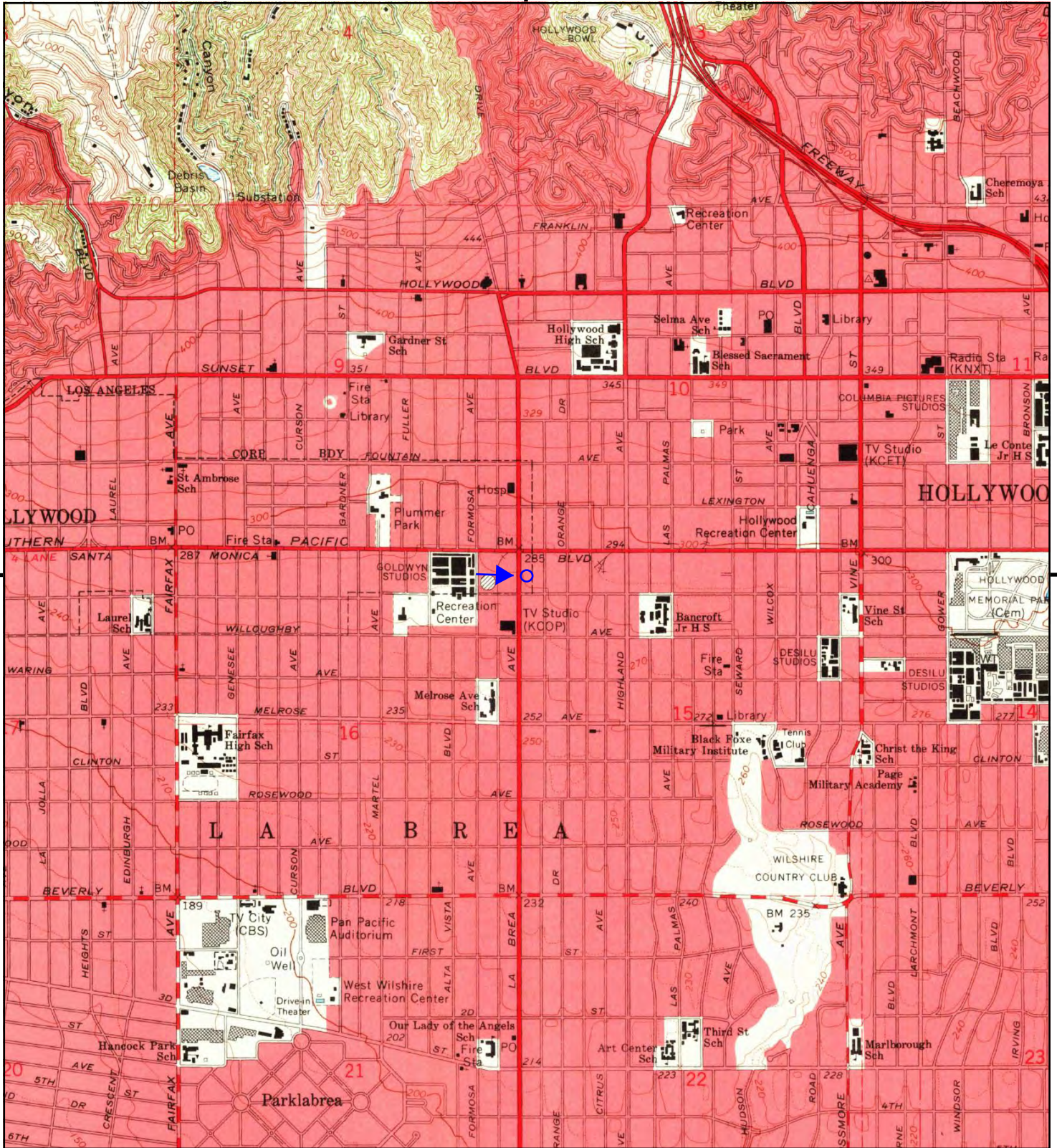


TP, Hollywood, 1972, 7.5-minute

SITE NAME: 1020 North La Brea Avenue  
 ADDRESS: 1020 North La Brea Avenue  
 Los Angeles, CA 90038  
 CLIENT: Citadel Environmental Services







This report includes information from the following map sheet(s).

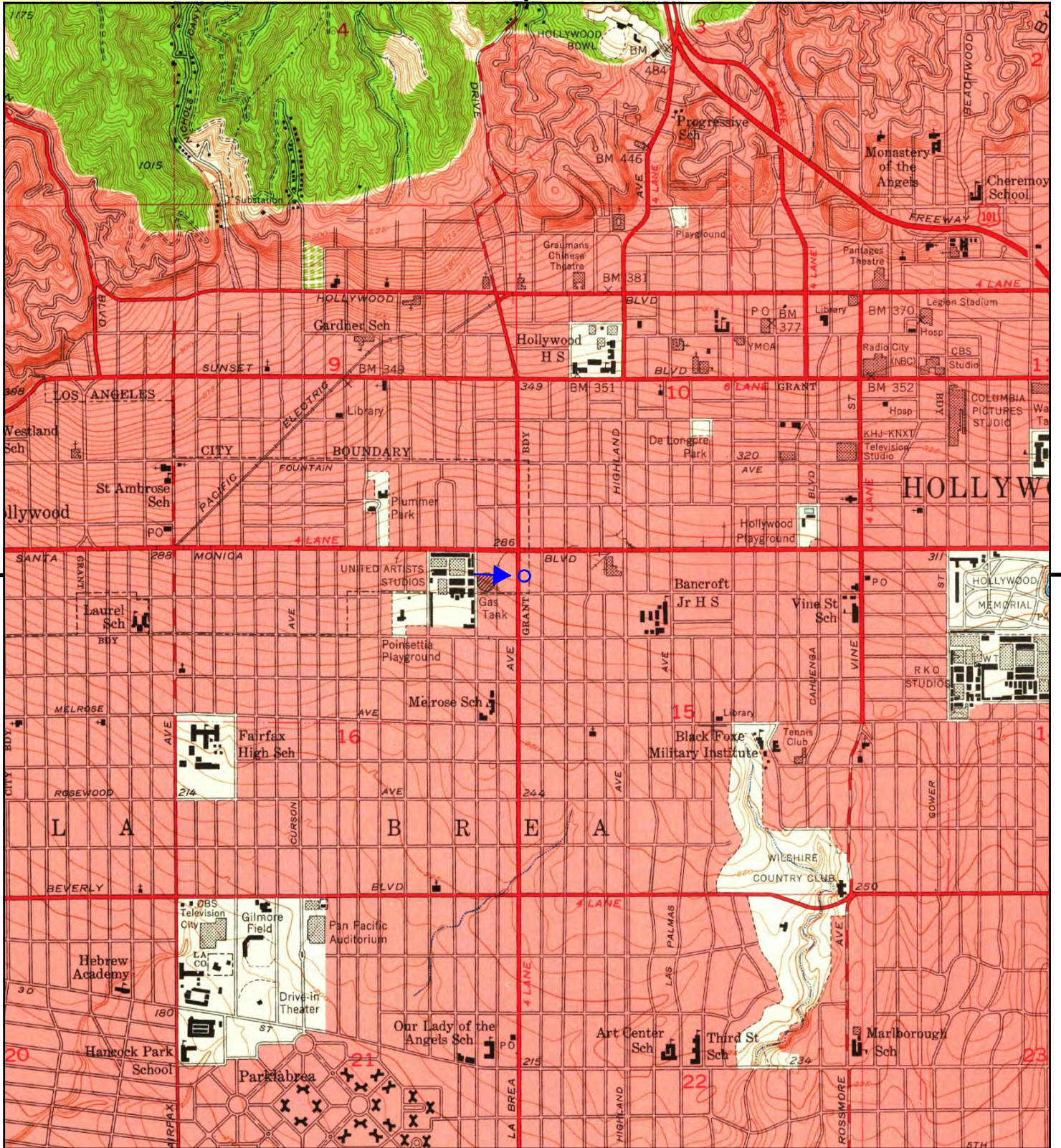


TP, Hollywood, 1966, 7.5-minute

SITE NAME: 1020 North La Brea Avenue  
 ADDRESS: 1020 North La Brea Avenue  
 Los Angeles, CA 90038  
 CLIENT: Citadel Environmental Services







This report includes information from the following map sheet(s).

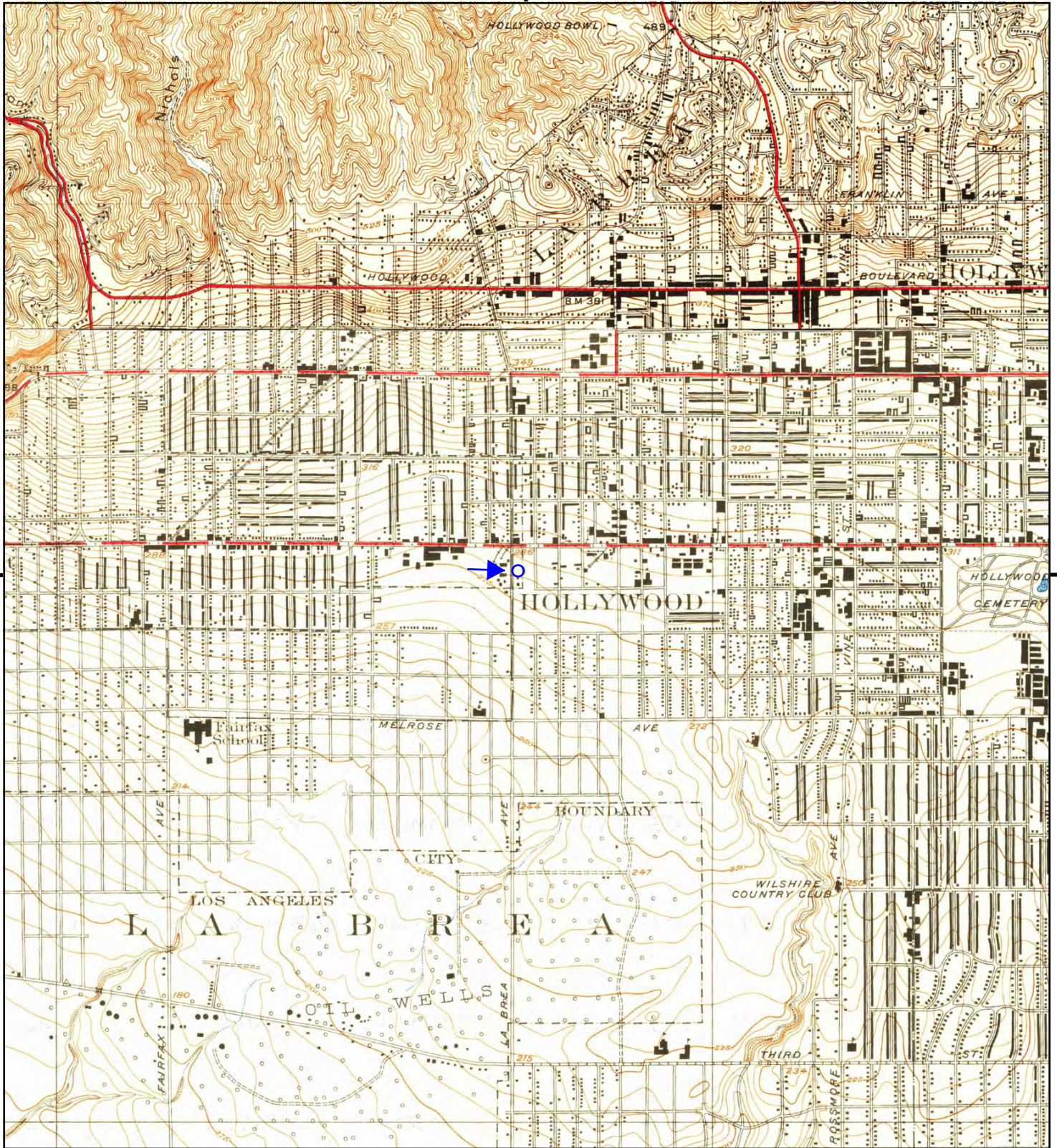


TP, Hollywood, 1953, 7.5-minute

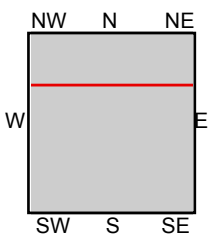
SITE NAME: 1020 North La Brea Avenue  
 ADDRESS: 1020 North La Brea Avenue  
 Los Angeles, CA 90038  
 CLIENT: Citadel Environmental Services







This report includes information from the following map sheet(s).

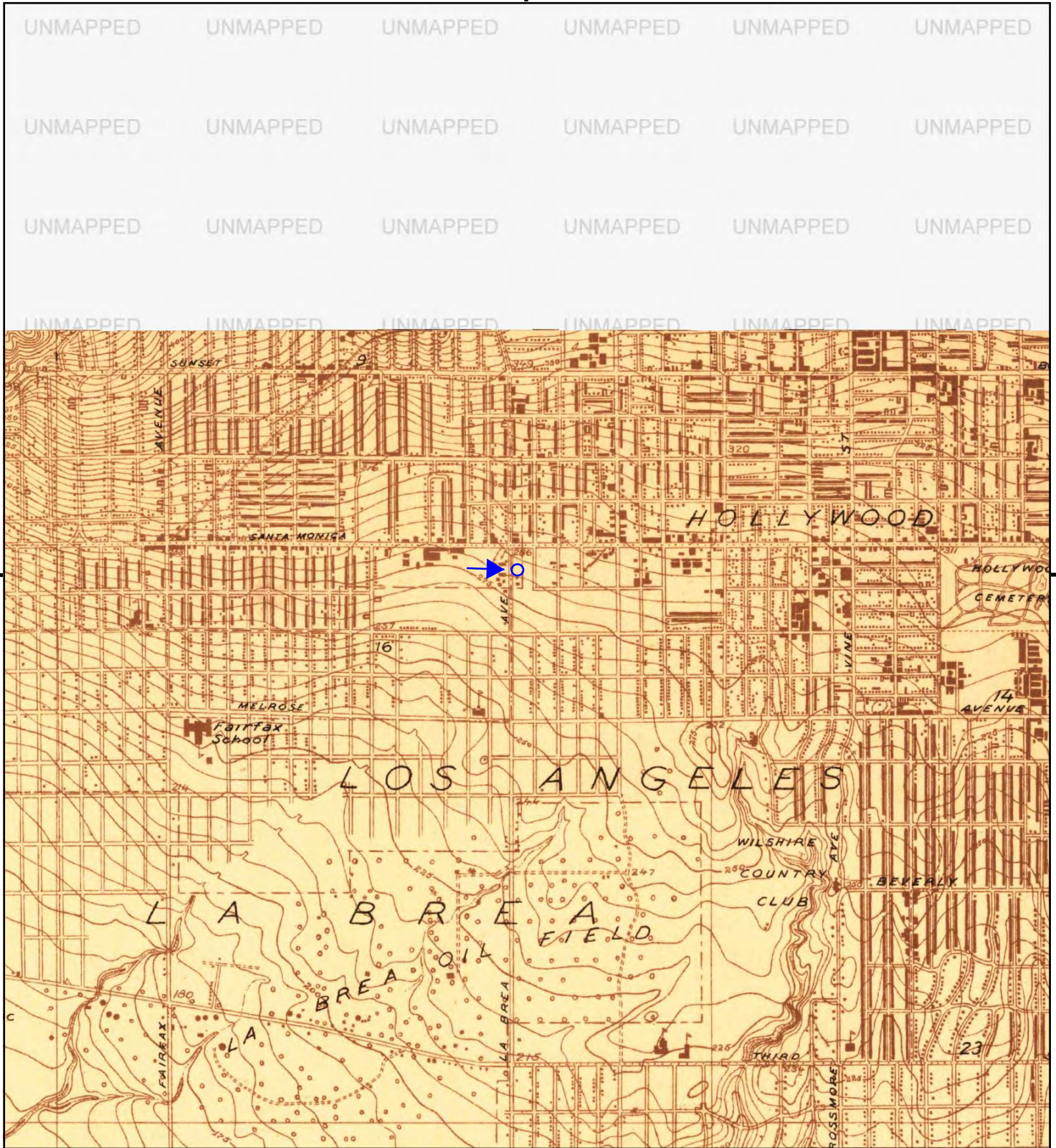


TP, Hollywood, 1926, 7.5-minute  
N, Burbank, 1926, 7.5-minute

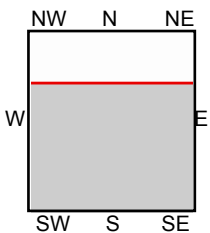
SITE NAME: 1020 North La Brea Avenue  
ADDRESS: 1020 North La Brea Avenue  
Los Angeles, CA 90038  
CLIENT: Citadel Environmental Services







This report includes information from the following map sheet(s).

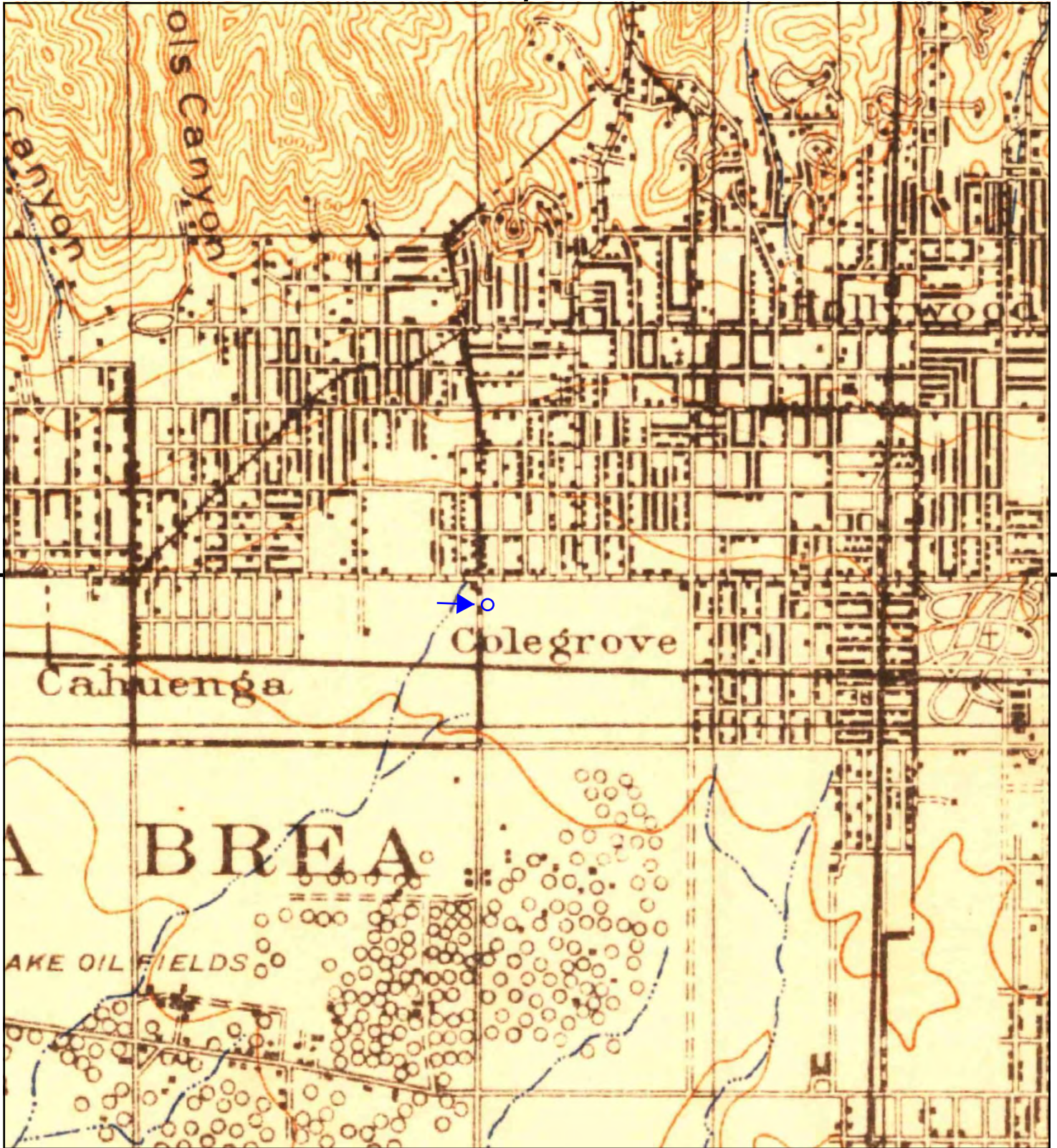


TP, Hollywood, 1924, 7.5-minute

SITE NAME: 1020 North La Brea Avenue  
 ADDRESS: 1020 North La Brea Avenue  
 Los Angeles, CA 90038  
 CLIENT: Citadel Environmental Services







This report includes information from the following map sheet(s).



TP, Santa Monica, 1921, 15-minute

SITE NAME: 1020 North La Brea Avenue  
 ADDRESS: 1020 North La Brea Avenue  
 Los Angeles, CA 90038  
 CLIENT: Citadel Environmental Services







This report includes information from the following map sheet(s).

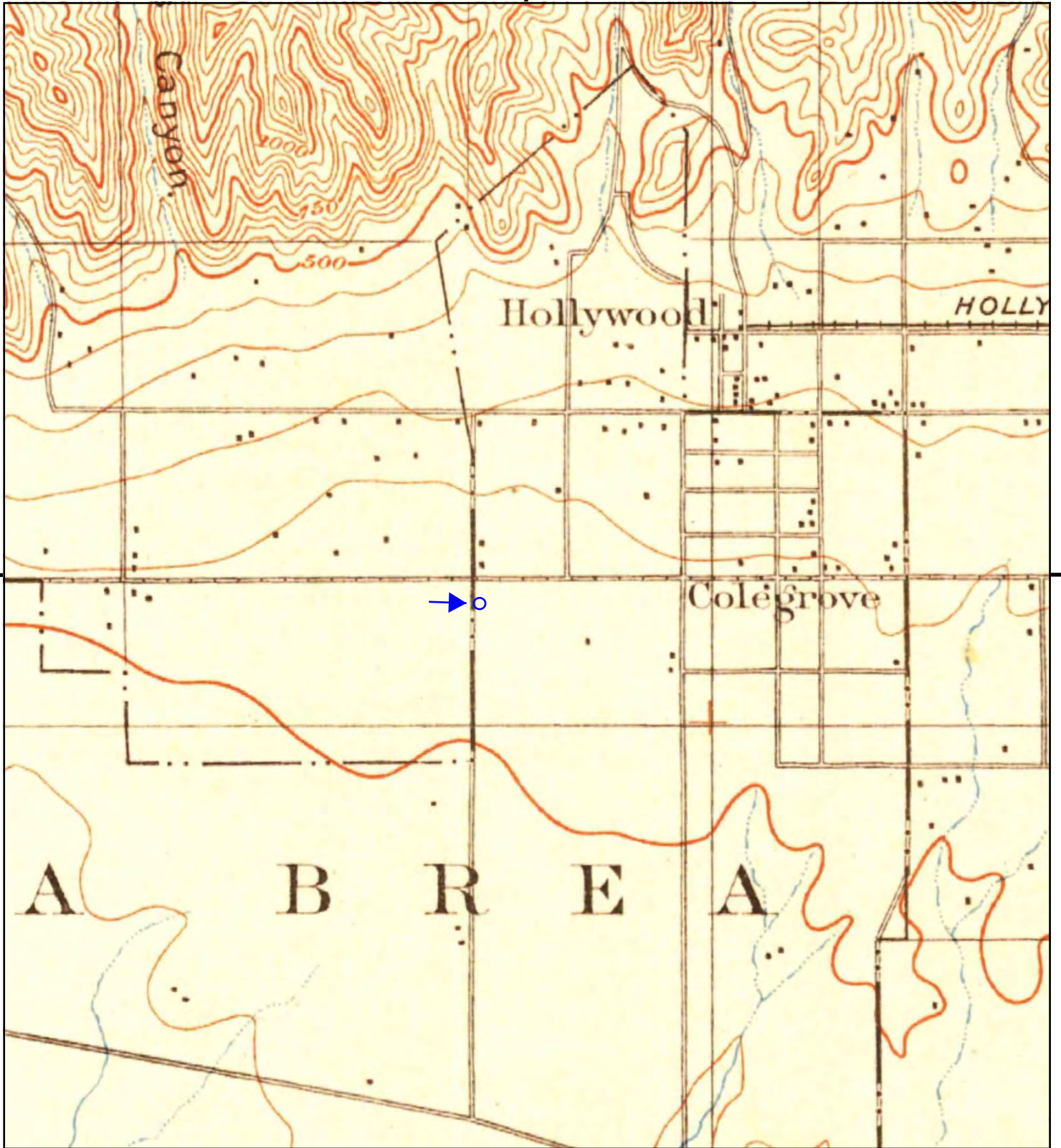


TP, SANTA MONICA, 1920, 15-minute

SITE NAME: 1020 North La Brea Avenue  
 ADDRESS: 1020 North La Brea Avenue  
 Los Angeles, CA 90038  
 CLIENT: Citadel Environmental Services







This report includes information from the following map sheet(s).



TP, Santa Monica, 1902, 15-minute

SITE NAME: 1020 North La Brea Avenue  
 ADDRESS: 1020 North La Brea Avenue  
 Los Angeles, CA 90038  
 CLIENT: Citadel Environmental Services







This report includes information from the following map sheet(s).

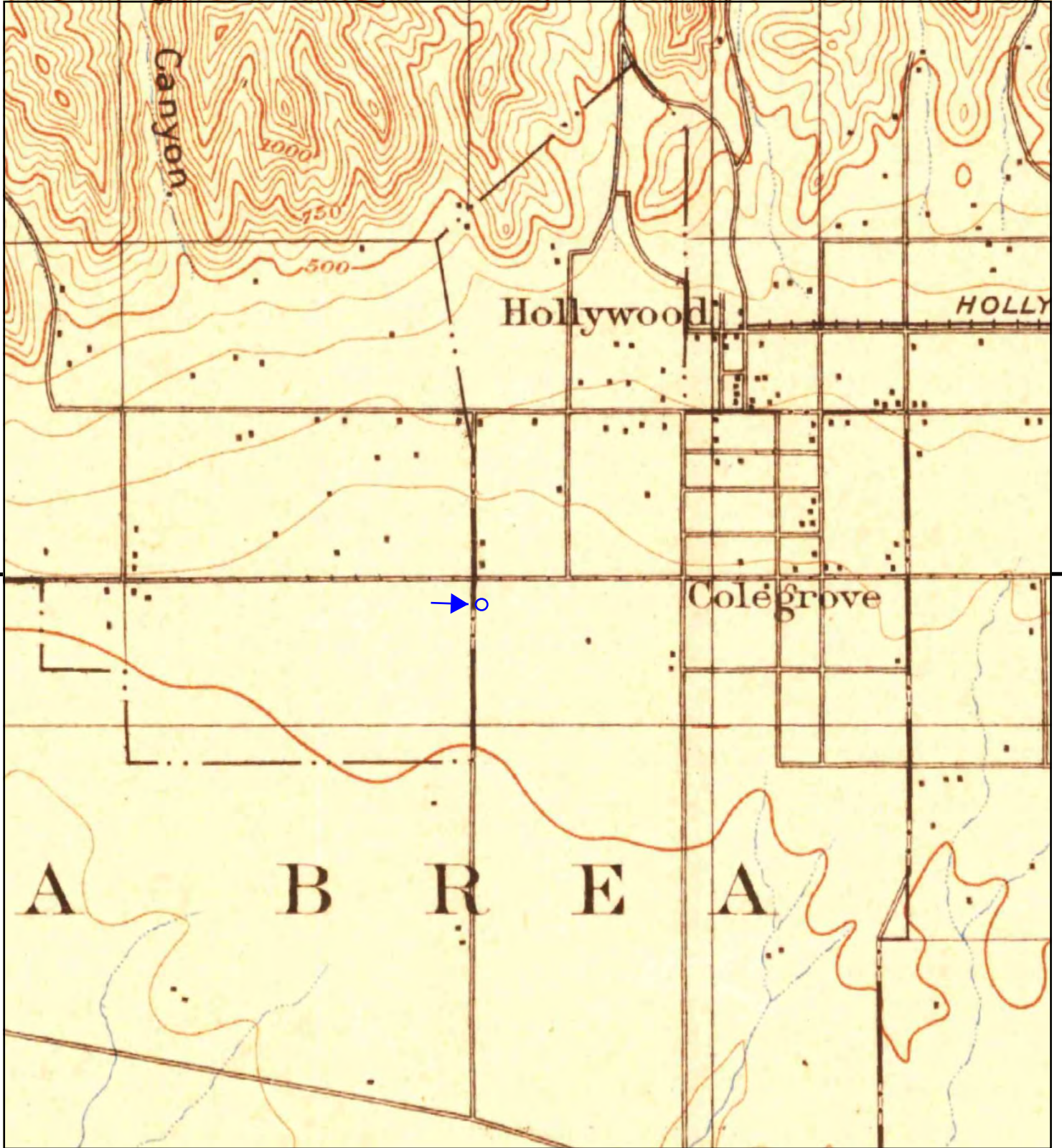


TP, Los Angeles, 1900, 15-minute

SITE NAME: 1020 North La Brea Avenue  
ADDRESS: 1020 North La Brea Avenue  
Los Angeles, CA 90038  
CLIENT: Citadel Environmental Services







This report includes information from the following map sheet(s).



TP, Santa Monica, 1898, 15-minute

SITE NAME: 1020 North La Brea Avenue  
 ADDRESS: 1020 North La Brea Avenue  
 Los Angeles, CA 90038  
 CLIENT: Citadel Environmental Services







This report includes information from the following map sheet(s).



TP, Santa Monica, 1896, 15-minute

SITE NAME: 1020 North La Brea Avenue  
 ADDRESS: 1020 North La Brea Avenue  
 Los Angeles, CA 90038  
 CLIENT: Citadel Environmental Services







This report includes information from the following map sheet(s).



TP, Los Angeles, 1894, 15-minute

SITE NAME: 1020 North La Brea Avenue  
 ADDRESS: 1020 North La Brea Avenue  
 Los Angeles, CA 90038  
 CLIENT: Citadel Environmental Services



# Appendix I

## User Questionnaire

Completed User Questionnaire Not Provided



DATE SENT: \_\_\_\_\_ DATE DUE: \_\_\_\_\_

HOW SENT (Circle):    Fax / Email                      FAX / EMAIL: \_\_\_\_\_

| User Questionnaire            |  |
|-------------------------------|--|
| Client                        |  |
| Contact Name                  |  |
| Contact Title                 |  |
| Phone/Fax/Email               |  |
| Completed by?                 |  |
| Response Date                 |  |
| Form of Response              |  |
| Current Use of the Property   |  |
| Reason for Performing Phase I |  |

Please include the name of the Companies who provide your utilities, so we can contact each agency:

| Utilities           |  |
|---------------------|--|
| Electricity         |  |
| Natural Gas         |  |
| Sewage              |  |
| Sanitary Sewerage   |  |
| Solid Waste Removal |  |
| Fuel Oil            |  |
| Steam               |  |

Please include the Name and Company of Each of the following individuals:

| User                                  | Name | Company |
|---------------------------------------|------|---------|
| Key Site Manager                      |      |         |
| Current Property Owner                |      |         |
| Current Property Owner Representative |      |         |
| Occupants                             |      |         |
| Major Occupants                       |      |         |
| Current Operator Name                 |      |         |
| Past Property Owner(s)                |      |         |
| Past Property Owner Representative(s) |      |         |
| Other Past Property Owner(s)          |      |         |
| Past Operator Name(s)                 |      |         |
| Past Occupant(s)                      |      |         |
| Past Major Occupant(s)                |      |         |
| Broker(s)                             |      |         |
| Property Manager                      |      |         |
| Building Engineer                     |      |         |
| Other                                 |      |         |

## TITLE & JUDICIAL RECORDS

Per ASTM E 1527-13 Section 6.2, the User is required to provide and/or report to the environmental professional any title and/or judicial records so identified for the subject property.

**Please provide any information on title and/or judicial records:**

## ENVIRONMENTAL LIENS OR ACTIVITY AND USE LIMITATIONS

Per ASTM E 1527-13 the User is required to provide and/or report to the environmental professional any environmental liens or AULs so identified for the subject property. The environmental professional per the ASTM practice is not responsible to undertake a review of information to identify environmental liens or AULs.

**Please provide any information on environmental liens or activity and use limitations (AULs):**

## SPECIALIZED OR ACTUAL KNOWLEDGE OF USER

Per the ASTM standard, it is the User's responsibility to communicate to the environmental professional any information that is material to recognized environmental conditions in connection with the subject property based on such specialized knowledge, actual knowledge, experience, or commonly known and reasonably ascertainable information within the local community.

**Please provide any information of the following items:**

| ASTM Scope Item   | Property Contact<br>Aware of them<br>(Y/N) | Comment |
|---|--|---------|
| USTs  |  |         |
| ASTs  |  |         |
| PCB Electrical Equipment  |  |         |
| Hydraulic Equipment   |  |         |
| Chemicals, Hazardous Materials,<br>and Raw Materials Storage and<br>Usage |  |         |
| Waste Generation, Storage and<br>Disposal                                 |  |         |
| Wells, Sumps, Pits, and Floor<br>Drains                                   |  |         |
| Stormwater Runoff and Surface<br>Water                                    |  |         |
| Lagoons, Septic Systems,<br>Wastewater Treatment, and<br>Separators       |  |         |
| Stressed Vegetation, Staining and<br>Odors                                |  |         |
| Surficial Disturbances  |  |         |
| On-Property Dry Cleaners  |  |         |
|   |  |         |

| NON-ASTM Scope Item           | Property Contact<br>Aware of them<br>(Y/N) | Comment |
|-------------------------------|--|---------|
| Asbestos Containing Materials |  |         |
| Radon                         |  |         |
| Lead-Based Paint              |  |         |
| Lead in Drinking Water        |  |         |
| Potable Well                  |  |         |
| Potential Wetlands            |  |         |
| Air Emissions                 |  |         |
| Mold/Water Intrusion          |  |         |

Please refer to “Helpful Documents” section below to provide any relevant reports associated with the above items.

## VALUATION REDUCTION FOR ENVIRONMENTAL ISSUES

**(For Property Owner)** Per the ASTM standard, in a transaction involving the purchase of a parcel of commercial real estate, the user shall consider the relationship of the purchase price of the property to the fair market value of the property if the property was not affected by hazardous substances or petroleum products. The User should try to identify an explanation for a significantly lower price which does not reasonably reflect fair market value if the property was not contaminated, and make a written record of such explanation. The ASTM standard does not require that a real estate appraisal be obtained in order to ascertain fair market value of the property.

## PROCEEDINGS INVOLVING THE PROPERTY

Per the ASTM standard, prior to the site visit, the User (if different from the property owner), Key site manager (if any is identified), and property owner shall be asked whether they know of (1) any pending, threatened, or past litigation relevant to hazardous substances or petroleum products in, on, or from the property; (2) any notices from any governmental entity regarding any possible violation of environmental laws or possible liability relating to hazardous substances or petroleum products.

- **Do you know of any pending, threatened, or past litigation relevant to hazardous substances or petroleum products in, or from the property? Y / N**  
 If yes, please explain:

- Do you know of any notices from any governmental entity regarding any possible violation of environmental laws or possible liability relating to hazardous substances or petroleum products? Y / N  
 If yes, please explain:

## HELPFUL DOCUMENTS

Per the ASTM Standard, Prior to the property visit, the Property owner, key site manager (if any is identified), and User (if different from the property owner) shall be asked if they know whether any of the documents below exist and if so, whether copies can and will be provided within reasonable time and cost constraints:

|   | User  |          | Key Site Manager |          | Property Owner |          |
|---|-------|----------|------------------|----------|----------------|----------|
|   | Exist | Provided | Exist            | Provided | Exist          | Provided |
| ESA Reports                                     |       |          |                  |          |                |          |
| Environmental Compliance Audit Reports          |       |          |                  |          |                |          |
| Environmental Permits                           |       |          |                  |          |                |          |
| UST/AST Registrations                           |       |          |                  |          |                |          |
| Underground Injection Permits                   |       |          |                  |          |                |          |
| MSDS's  |       |          |                  |          |                |          |
| Community Right-to-know plan                    |       |          |                  |          |                |          |
| Safety Plans                                    |       |          |                  |          |                |          |
| SPCC Plans                                      |       |          |                  |          |                |          |
| Emergency Preparedness and prevention plans     |       |          |                  |          |                |          |
| Hydrogeologic reports                           |       |          |                  |          |                |          |
| Government Agency Correspondence and violations |       |          |                  |          |                |          |
| Hazardous Waste Generator Notices or reports    |       |          |                  |          |                |          |
| Geotechnical studies                            |       |          |                  |          |                |          |
| Risk Assessments                                |       |          |                  |          |                |          |
| Recorded AULs                                   |       |          |                  |          |                |          |
| Environmental Liens                             |       |          |                  |          |                |          |
| Other   |       |          |                  |          |                |          |

## **Appendix J**

### **EDR Environmental Lien and AUL Search**

**1020 North La Brea Avenue**

1020 North La Brea Avenue  
Los Angeles, CA 90038

Inquiry Number: 6851169.7  
February 10, 2022

## EDR Environmental Lien and AUL Search

## EDR Environmental Lien and AUL Search

The EDR Environmental Lien and AUL Search Report provides results from a search of available current land title records for environmental cleanup liens and other activity and use limitations, such as engineering controls and institutional controls.

A network of professional, trained researchers, following established procedures, uses client supplied address information to:

- search for parcel information and/or legal description;
- search for ownership information;
- research official land title documents recorded at jurisdictional agencies such as recorders' offices, registries of deeds, county clerks' offices, etc.;
- access a copy of the deed;
- search for environmental encumbering instrument(s) associated with the deed;
- provide a copy of any environmental encumbrance(s) based upon a review of key words in the instrument(s) (title, parties involved, and description); and
- provide a copy of the deed or cite documents reviewed.

***Thank you for your business.***

Please contact EDR at 1-800-352-0050  
with any questions or comments.

### Disclaimer - Copyright and Trademark Notice

This Report contains certain information obtained from a variety of public and other sources reasonably available to Environmental Data Resources, Inc. It cannot be concluded from this Report that coverage information for the target and surrounding properties does not exist from other sources. **NO WARRANTY EXPRESSED OR IMPLIED, IS MADE WHATSOEVER IN CONNECTION WITH THIS REPORT. ENVIRONMENTAL DATA RESOURCES, INC. SPECIFICALLY DISCLAIMS THE MAKING OF ANY SUCH WARRANTIES, INCLUDING WITHOUT LIMITATION, MERCHANTABILITY OR FITNESS FOR A PARTICULAR USE OR PURPOSE. ALL RISK IS ASSUMED BY THE USER. IN NO EVENT SHALL ENVIRONMENTAL DATA RESOURCES, INC. BE LIABLE TO ANYONE, WHETHER ARISING OUT OF ERRORS OR OMISSIONS, NEGLIGENCE, ACCIDENT OR ANY OTHER CAUSE, FOR ANY LOSS OR DAMAGE, INCLUDING, WITHOUT LIMITATION, SPECIAL, INCIDENTAL, CONSEQUENTIAL, OR EXEMPLARY DAMAGES. ANY LIABILITY ON THE PART OF ENVIRONMENTAL DATA RESOURCES, INC. IS STRICTLY LIMITED TO A REFUND OF THE AMOUNT PAID FOR THIS REPORT.** Purchaser accepts this Report "AS IS". Any analyses, estimates, ratings, environmental risk levels or risk codes provided in this Report are provided for illustrative purposes only, and are not intended to provide, nor should they be interpreted as providing any facts regarding, or prediction or forecast of, any environmental risk for any property. Only a Phase I Environmental Site Assessment performed by an environmental professional can provide information regarding the environmental risk for any property. Additionally, the information provided in this Report is not to be construed as legal advice.

Copyright 2017 by Environmental Data Resources, Inc. All rights reserved. Reproduction in any media or format, in whole or in part, of any report or map of Environmental Data Resources, Inc. or its affiliates is prohibited without prior written permission.

EDR and its logos (including Sanborn and Sanborn Map) are trademarks of Environmental Data Resources, Inc. or its affiliates. All other trademarks used herein are the property of their respective owners.



## EDR Environmental Lien and AUL Search

### TARGET PROPERTY INFORMATION

#### ADDRESS

1020 North La Brea Avenue  
1020 North La Brea Avenue  
Los Angeles, CA 90038

### ENVIRONMENTAL LIEN

Environmental Lien: Found ☐ Not Found ☒

### OTHER ACTIVITY AND USE LIMITATIONS (AULs)

AULs: Found ☐ Not Found ☒

**RESEARCH SOURCE**

---

**Source 1:**

LARecorder  
Los Angeles, CA

**PROPERTY INFORMATION**

**Deed 1:**

|                         |                        |
|-------------------------|------------------------|
| Type of Deed:           | deed                   |
| Title is vested in:     | Washington Western LLC |
| Title received from:    | Jard Co Inc            |
| Deed Dated              | 12/23/2016             |
| Deed Recorded:          | 1/13/2017              |
| Book:                   | NA                     |
| Page:                   | na                     |
| Volume:                 | na                     |
| Instrument              | na                     |
| Docket                  | NA                     |
| Land Record Comments:   |                        |
| Miscellaneous Comments: |                        |

**Legal Description:** See Exhibit

**Legal Current Owner:** Washington Western LLC

**Parcel # / Property Identifier:** 5531-014-017

**Comments:** See Exhibit

## **Deed Exhibit 1**

This page is part of your document - DO NOT DISCARD



**20170058508**



Pages:  
0004

Recorded/Filed in Official Records  
Recorder's Office, Los Angeles County,  
California

01/13/17 AT 02:56PM

|        |          |
|--------|----------|
| FEES:  | 37.00    |
| TAXES: | 6,490.00 |
| OTHER: | 0.00     |
| PAID:  | 6,527.00 |



LEADSHEET



201701130920031

00013238738



008081128

SEQ:  
01

DAR - Counter (Upfront Scan)



THIS FORM IS NOT TO BE DUPLICATED

RECORDING REQUESTED BY:

WHEN RECORDED MAIL TO:

NAME *Washington - western*

MAILING ADDRESS *8687 Melrose Ave*

*# B-538*

CITY, STATE and ZIP CODE

*L. A. CA 90069*

SPACE ABOVE THIS LINE RESERVED FOR RECORDER'S USE

TITLE(S)

*Grant Deed*

A.P.N.: 5531-014-017

SPACE ABOVE THIS LINE FOR RECORDER'S USE

**GRANT DEED**The undersigned grantor(s) declare(s) that the documentary transfer tax is \$ 6,490.00 county tax and \$ \_\_\_\_\_ city tax and is

- ☒ Computed on the full value of the interest or property conveyed, or is  
☐ Computed on the full value less the value of liens or encumbrances remaining thereon at the time of sale.  
☐ The land, tenements or realty is located in  
☐ Unincorporated area ☒ City of West Hollywood

FOR A VALUABLE CONSIDERATION, receipt of which is hereby acknowledged,

JARD COMPANY, INC., a California Corporation

hereby GRANT(S) to

Washington-Western LLC, a California limited liability company

the following described real property in the City of West Hollywood County of Los Angeles, State of California:

Lot 74 and 75 of Tract No. 4685, in the City of West Hollywood, County of Los Angeles, State of California, as per Map recorded in Book 51 Page 13 of Maps, in the Office of the County Recorder of Said County.

DATE December 23, 2016

JARD COMPANY, INC., a California Corporation

Andrew S. Fried  
By: Andrew S. Fried, President

A Notary Public or other officer completing this certificate verifies only the identity of the individual who signed the document to which this certificate is attached, and not the truthfulness, accuracy, or validity of that document.

STATE OF CALIFORNIA

COUNTY OF Los Angeles } s.s.On 01/04/2017 before me, Micah Hollanda Notary Public in and for said County and State, personally appeared Andrew S. Fried

who proved to me on the basis of satisfactory evidence to be the person(s) whose name(s) is/are subscribed to the within instrument and acknowledged to me that he/she/they executed the same in his/her/their authorized capacity(ies), and that by his/her/their signature(s) on the instrument the person(s), or the entity upon behalf of which the person(s) acted, executed the instrument.

I certify under PENALTY OF PERJURY under the laws of the State of California that the foregoing paragraph is true and correct.

WITNESS my hand and official seal  
Signature Andrew S. Fried (Seal)

MAIL TAX STATEMENTS AS DIRECTED ABOVE



**CALIFORNIA ALL-PURPOSE ACKNOWLEDGMENT**

**CIVIL CODE § 1189**

A notary public or other officer completing this certificate verifies only the identity of the individual who signed the document to which this certificate is attached, and not the truthfulness, accuracy, or validity of that document.

State of California )

County of Los Angeles )

On 01/04/2017 before me, Micah Holland, Notary Public

Date

Here Insert Name and Title of the Officer

personally appeared Andrew S. Fried

Name(s) of Signer(s)

who proved to me on the basis of satisfactory evidence to be the person(s) whose name(s) is/are subscribed to the within instrument and acknowledged to me that he/she/they executed the same in his/her/their authorized capacity(ies), and that by his/her/their signature(s) on the instrument the person(s), or the entity upon behalf of which the person(s) acted, executed the instrument.

I certify under PENALTY OF PERJURY under the laws of the State of California that the foregoing paragraph is true and correct.

WITNESS my hand and official seal.



Signature

Signature of Notary Public

Place Notary Seal Above

**OPTIONAL**

Though this section is optional, completing this information can deter alteration of the document or fraudulent reattachment of this form to an unintended document.

**Description of Attached Document**

Title or Type of Document: GRANT DEED Document Date: 12/23/2016

Number of Pages: 1 Signer(s) Other Than Named Above: NONE

**Capacity(ies) Claimed by Signer(s)**

Signer's Name: Andrew S. Fried

- ☐ Corporate Officer — Title(s): \_\_\_\_\_  
☐ Partner — ☐ Limited ☐ General  
☐ Individual ☐ Attorney in Fact  
☐ Trustee ☐ Guardian or Conservator

Other: PRESIDENT

Signer Is Representing: \_\_\_\_\_

APN# 5531-014-017 (ONLY)

Signer's Name: \_\_\_\_\_

- ☐ Corporate Officer — Title(s): \_\_\_\_\_  
☐ Partner — ☐ Limited ☐ General  
☐ Individual ☐ Attorney in Fact  
☐ Trustee ☐ Guardian or Conservator

Other: \_\_\_\_\_

Signer Is Representing: \_\_\_\_\_



## **Appendix K**

# **EDR Radius Map Report**

**1020 North La Brea Avenue**

1020 North La Brea Avenue  
Los Angeles, CA 90038

Inquiry Number: 6851169.2s  
February 08, 2022

## The EDR Radius Map™ Report with GeoCheck®



6 Armstrong Road, 4th floor  
Shelton, CT 06484  
Toll Free: 800.352.0050  
[www.edrnet.com](http://www.edrnet.com)

# TABLE OF CONTENTS

| <u>SECTION</u>   | <u>PAGE</u> |
|--|-------------|
| Executive Summary .....                                  | ES1         |
| Overview Map .....                                       | 2           |
| Detail Map .....   | 3           |
| Map Findings Summary .....                               | 4           |
| Map Findings .....                                       | 9           |
| Orphan Summary .....                                     | 1226        |
| Government Records Searched/Data Currency Tracking ..... | GR-1        |
| <br><b><u>GEOCHECK ADDENDUM</u></b>                      |             |
| Physical Setting Source Addendum .....                   | A-1         |
| Physical Setting Source Summary .....                    | A-2         |
| Physical Setting Source Map .....                        | A-13        |
| Physical Setting Source Map Findings .....               | A-14        |
| Physical Setting Source Records Searched .....           | PSGR-1      |

***Thank you for your business.***  
Please contact EDR at 1-800-352-0050  
with any questions or comments.

## Disclaimer - Copyright and Trademark Notice

This Report contains certain information obtained from a variety of public and other sources reasonably available to Environmental Data Resources, Inc. It cannot be concluded from this Report that coverage information for the target and surrounding properties does not exist from other sources. **NO WARRANTY EXPRESSED OR IMPLIED, IS MADE WHATSOEVER IN CONNECTION WITH THIS REPORT. ENVIRONMENTAL DATA RESOURCES, INC. SPECIFICALLY DISCLAIMS THE MAKING OF ANY SUCH WARRANTIES, INCLUDING WITHOUT LIMITATION, MERCHANTABILITY OR FITNESS FOR A PARTICULAR USE OR PURPOSE. ALL RISK IS ASSUMED BY THE USER. IN NO EVENT SHALL ENVIRONMENTAL DATA RESOURCES, INC. BE LIABLE TO ANYONE, WHETHER ARISING OUT OF ERRORS OR OMISSIONS, NEGLIGENCE, ACCIDENT OR ANY OTHER CAUSE, FOR ANY LOSS OF DAMAGE, INCLUDING, WITHOUT LIMITATION, SPECIAL, INCIDENTAL, CONSEQUENTIAL, OR EXEMPLARY DAMAGES. ANY LIABILITY ON THE PART OF ENVIRONMENTAL DATA RESOURCES, INC. IS STRICTLY LIMITED TO A REFUND OF THE AMOUNT PAID FOR THIS REPORT.** Purchaser accepts this Report "AS IS". Any analyses, estimates, ratings, environmental risk levels or risk codes provided in this Report are provided for illustrative purposes only, and are not intended to provide, nor should they be interpreted as providing any facts regarding, or prediction or forecast of, any environmental risk for any property. Only a Phase I Environmental Site Assessment performed by an environmental professional can provide information regarding the environmental risk for any property. Additionally, the information provided in this Report is not to be construed as legal advice.

Copyright 2020 by Environmental Data Resources, Inc. All rights reserved. Reproduction in any media or format, in whole or in part, of any report or map of Environmental Data Resources, Inc., or its affiliates, is prohibited without prior written permission.

EDR and its logos (including Sanborn and Sanborn Map) are trademarks of Environmental Data Resources, Inc. or its affiliates. All other trademarks used herein are the property of their respective owners.

## EXECUTIVE SUMMARY

A search of available environmental records was conducted by Environmental Data Resources, Inc (EDR). The report was designed to assist parties seeking to meet the search requirements of EPA's Standards and Practices for All Appropriate Inquiries (40 CFR Part 312), the ASTM Standard Practice for Environmental Site Assessments (E1527-21), the ASTM Standard Practice for Environmental Site Assessments for Forestland or Rural Property (E 2247-16), the ASTM Standard Practice for Limited Environmental Due Diligence: Transaction Screen Process (E 1528-14) or custom requirements developed for the evaluation of environmental risk associated with a parcel of real estate.

### **TARGET PROPERTY INFORMATION**

#### **ADDRESS**

1020 NORTH LA BREA AVENUE  
LOS ANGELES, CA 90038

#### **COORDINATES**

|                                |                               |
|--------------------------------|-------------------------------|
| Latitude (North):              | 34.0896820 - 34° 5' 22.85"    |
| Longitude (West):              | 118.3436750 - 118° 20' 37.23" |
| Universal Transverse Mercator: | Zone 11                       |
| UTM X (Meters):                | 376038.0                      |
| UTM Y (Meters):                | 3772719.8                     |
| Elevation:                     | 284 ft. above sea level       |

### **USGS TOPOGRAPHIC MAP ASSOCIATED WITH TARGET PROPERTY**

|                      |                        |
|----------------------|------------------------|
| Target Property Map: | 12021991 HOLLYWOOD, CA |
| Version Date:        | 2018                   |

### **AERIAL PHOTOGRAPHY IN THIS REPORT**

|                         |          |
|-------------------------|----------|
| Portions of Photo from: | 20140515 |
| Source:                 | USDA     |



# MAPPED SITES SUMMARY

Target Property Address:  
1020 NORTH LA BREA AVENUE  
LOS ANGELES, CA 90038

Click on Map ID to see full detail.

| MAP ID              | SITE NAME            | ADDRESS              | DATABASE ACRONYMS                                     | RELATIVE ELEVATION | DIST (ft. & mi.) DIRECTION |
|---------------------|----------------------|----------------------|---|--------------------|----------------------------|
| <a href="#">A1</a>  | CITY OF WEST HOLLYWO | 1041 LA BREA         | CPS-SLIC  | Lower              | 48, 0.009, West            |
| <a href="#">A2</a>  | CITY OF WEST HOLLYWO | 1045 LA BREA AVENUE  | CPS-SLIC, CERS  | Lower              | 49, 0.009, West            |
| <a href="#">A3</a>  | CITY OF WEST HOLLYWO | 1043 LA BREA         | CPS-SLIC, CERS  | Lower              | 49, 0.009, West            |
| <a href="#">A4</a>  | BEL AIR CAR WASH     | 1041 LA BREA AVE N   | LUST, CPS-SLIC, Cortese, ENF, HIST CORTESE, LOS...    | Lower              | 50, 0.009, West            |
| <a href="#">A5</a>  | CITY OF WEST HOLLYWO | 1037 LA BREA         | CPS-SLIC, CERS  | Lower              | 51, 0.010, WSW             |
| <a href="#">A6</a>  | CITY OF WEST HOLLYWO | 1033 LA BREA         | CPS-SLIC, CERS  | Lower              | 57, 0.011, WSW             |
| <a href="#">A7</a>  | TY WOOD PRINTING     | 1021 N LA BREA AVE   | RCRA-SQG, FINDS, ECHO                                 | Lower              | 63, 0.012, WSW             |
| <a href="#">A8</a>  | BEVERLY HILLS AUTO I | 1040 N LA BREA AVE   | SWEEPS UST, LOS ANGELES CO. HMS                       | Higher             | 63, 0.012, North           |
| <a href="#">A9</a>  | BEVERLY HILLS AUTO S | 1040 NORTH LA BREA A | RCRA NonGen / NLR                                     | Higher             | 63, 0.012, North           |
| <a href="#">A10</a> | BEST BUY #393        | 1015 N LA BREA AVE   | CERS HAZ WASTE, HAZNET, HWTS                          | Lower              | 78, 0.015, SW              |
| <a href="#">A11</a> | BEST BUY STORE #393  | 1015 N LABREA AVE    | RCRA NonGen / NLR                                     | Lower              | 78, 0.015, SW              |
| <a href="#">A12</a> | BEL AIR CAR WASH     | 1041 N LA BREA AVE   | UST, HIST UST   | Higher             | 85, 0.016, NW              |
| <a href="#">A13</a> | BEL-AIR CAR WASH     | 1041 N LA BREA AVE   | SWEEPS UST, CA FID UST, LOS ANGELES CO. HMS           | Higher             | 85, 0.016, NW              |
| <a href="#">A14</a> | BEL AIR CAR WASH     | 1041 N LA BREA AVE   | EDR Hist Auto   | Higher             | 85, 0.016, NW              |
| <a href="#">A15</a> | CITY OF WEST HOLLYWO | 1023 LA BREA AVENUE  | CPS-SLIC, CERS  | Lower              | 104, 0.020, SW             |
| <a href="#">A16</a> | 21 CENTURY AUTO BODY | 1045 N LA BREA       | RCRA-SQG, FINDS, ECHO, HAZNET, HWTS                   | Higher             | 107, 0.020, NW             |
| <a href="#">A17</a> | ALLTEST SMOG CENTER  | 1045 N LABREA AVE W  | EDR Hist Auto   | Higher             | 107, 0.020, NW             |
| <a href="#">A18</a> | 21ST CENTURY AUTO BO | 1045 N LA BREA AVE   | LOS ANGELES CO. HMS, HAZMAT                           | Higher             | 107, 0.020, NW             |
| <a href="#">A19</a> |                      | 1041 N LA BREA AVE   | UST   | Lower              | 134, 0.025, West           |
| <a href="#">A20</a> | CEMEX CONSTRUCTION M | 1000 N LA BREA AVE   | HIST UST, HAZNET, HWTS                                | Lower              | 148, 0.028, South          |
| <a href="#">A21</a> | TRANSIT MIXED CONCRE | 1000 N LA BREA AVE   | CA FID UST, EMI                                       | Lower              | 148, 0.028, South          |
| <a href="#">A22</a> | CEMEX CONSTRUCTION M | 1000 N LA BREA AVE   | SWEEPS UST, HAZMAT                                    | Lower              | 148, 0.028, South          |
| <a href="#">A23</a> | CEMEX CONSTRUCTION M | 1000 N LA BREA AVE   | UST, SWEEPS UST, HIST UST, LOS ANGELES CO. HMS,...    | Lower              | 148, 0.028, South          |
| <a href="#">A24</a> | CEMEX CONSTRUCTION M | 1000 N LA BREA AVE   | UST   | Lower              | 148, 0.028, South          |
| <a href="#">A25</a> | CEMEX CONSTRUCTION M | 1000 N LA BREA AVE   | RCRA NonGen / NLR                                     | Lower              | 148, 0.028, South          |
| <a href="#">A26</a> | TRANSIT MIXED CONCRE | 1000 N LA BREA AVE   | UST   | Lower              | 148, 0.028, South          |
| <a href="#">A27</a> | CEMEX CONSTRUCTION M | 1000 N LA BREA AVE   | CERS HAZ WASTE, CERS TANKS, HAZNET, CERS, HWTS        | Lower              | 148, 0.028, South          |
| <a href="#">B28</a> | HOLLYWOOD GENERAL MA | 1033 SYCAMORE AVE    | RCRA-SQG, FINDS, ECHO, HAZNET, HWTS                   | Higher             | 149, 0.028, ENE            |
| <a href="#">B29</a> | OPAMP LABS INC       | 1033 N SYCAMORE AVE  | HAZMAT  | Higher             | 149, 0.028, ENE            |
| <a href="#">B30</a> | CEMEX                | 1011 N SYCAMORE AVE  | HAZMAT  | Lower              | 199, 0.038, SE             |
| <a href="#">B31</a> | CEMEX                | 1011 N SYCAMORE AVE  | UST   | Lower              | 199, 0.038, SE             |
| <a href="#">A32</a> |                      | 1005 N LA BREA AVE   | UST   | Lower              | 205, 0.039, SSW            |
| <a href="#">B33</a> | 7070 SANTA MONICA BL | 7070 SANTA MONICA BL | US BROWNFIELDS, FINDS                                 | Higher             | 214, 0.041, North          |
| <a href="#">A34</a> | CITY OF WEST HOLLYWO | 1005 LA BREA AVE.    | LUST, CPS-SLIC, Cortese, HIST CORTESE, LOS ANGELES... | Lower              | 234, 0.044, SSW            |
| <a href="#">C35</a> | TWO FAMILY ENTERPRIS | 7080 SANTA MONICA BL | EDR Hist Cleaner                                      | Higher             | 254, 0.048, North          |
| <a href="#">B36</a> | ALEXANDER AND ISHIHA | 1016 N SYCAMORE AVE  | RCRA-SQG, FINDS, ECHO, HAZNET, HWTS                   | Higher             | 264, 0.050, ESE            |
| <a href="#">B37</a> | A & I COLOR          | 1016 N SYCAMORE AVE  | HAZNET, HAZMAT, HWTS                                  | Higher             | 264, 0.050, ESE            |
| <a href="#">B38</a> |                      | 1006 N SYCAMORE AVE  | UST   | Higher             | 295, 0.056, ESE            |
| <a href="#">C39</a> | AVON RENT A CAR      | 7078 SANTA MONICA BL | US BROWNFIELDS, FINDS                                 | Higher             | 300, 0.057, North          |

# MAPPED SITES SUMMARY

Target Property Address:  
1020 NORTH LA BREA AVENUE  
LOS ANGELES, CA 90038

Click on Map ID to see full detail.

| MAP ID              | SITE NAME            | ADDRESS              | DATABASE ACRONYMS                            | RELATIVE ELEVATION | DIST (ft. & mi.)<br>DIRECTION |
|---------------------|----------------------|----------------------|--|--------------------|-------------------------------|
| <a href="#">D40</a> |                      | 1002 N SYCAMORE ST   | UST  | Lower              | 301, 0.057, SE                |
| <a href="#">C41</a> | TARGET STORE T1884   | 7100 SANTA MONICA BL | RCRA-LQG                                     | Higher             | 307, 0.058, NNW               |
| <a href="#">C42</a> | ULTA BEAUTY 156      | 7100 SANTA MONICA BL | RCRA NonGen / NLR                            | Higher             | 307, 0.058, NNW               |
| <a href="#">C43</a> | COLLIERS             | 7100 SANTA MONICA BL | RCRA NonGen / NLR                            | Higher             | 307, 0.058, NNW               |
| <a href="#">C44</a> | TARGET #1884         | 7100 SANTA MONICA BL | RCRA-LQG                                     | Higher             | 307, 0.058, NNW               |
| <a href="#">C45</a> | COLLIERS             | 7100 SANTA MONICA BL | RCRA NonGen / NLR                            | Higher             | 307, 0.058, NNW               |
| <a href="#">C46</a> | CVS PHARMACY #17004  | 7100 SANTA MONICA BL | RCRA-VSQG, FINDS, ECHO                       | Higher             | 307, 0.058, NNW               |
| <a href="#">C47</a> | CVS PHARMACY #17004  | 7100 SANTA MONICA BL | CERS HAZ WASTE, LOS ANGELES CO. HMS, CERS    | Higher             | 307, 0.058, NNW               |
| <a href="#">B48</a> | SYCAMORE CLEANERS    | 1040 N SYCAMORE AVE  | EDR Hist Cleaner                             | Higher             | 321, 0.061, ENE               |
| <a href="#">E49</a> | ROD'S AUTO TECH AND  | 999 N LA BREA AVE    | HAZNET, HAZMAT, HWTS                         | Lower              | 327, 0.062, SSW               |
| <a href="#">E50</a> | ROD'S AUTO TECH AND  | 999 N LA BREA AVE    | RCRA NonGen / NLR                            | Lower              | 327, 0.062, SSW               |
| <a href="#">E51</a> | L & L AUTO SERVICE   | 999 N LA BREA AVE    | RCRA NonGen / NLR                            | Lower              | 327, 0.062, SSW               |
| <a href="#">E52</a> | ROD'S AUTO TECH & MA | 999 N LA BREA AVE UN | CERS HAZ WASTE, CERS                         | Lower              | 327, 0.062, SSW               |
| <a href="#">E53</a> | BRAKE SALES CO       | 999 N LA BREA AVE    | HAZNET, HAZMAT, HWTS                         | Lower              | 327, 0.062, SSW               |
| <a href="#">E54</a> | OMAGS AUTOMOTIVE     | 999 N LA BREA AVE    | RCRA NonGen / NLR                            | Lower              | 327, 0.062, SSW               |
| <a href="#">B55</a> |                      | 7026 SANTA MONICA BL | UST  | Higher             | 341, 0.065, NE                |
| <a href="#">E56</a> | JERRY SOLOMON ENTERP | 960 N LA BREA AVE    | RCRA-SQG, FINDS, ECHO, HAZNET, HAZMAT, HWTS  | Lower              | 342, 0.065, SSW               |
| <a href="#">E57</a> | HOLLYWOOD LINEN SERV | 960 N LA BREA AVE    | EDR Hist Cleaner                             | Lower              | 342, 0.065, SSW               |
| <a href="#">E58</a> | 960 N. LA BREA AVE/S | 960 N. LA BREA AVE   | RCRA NonGen / NLR                            | Lower              | 342, 0.065, SSW               |
| <a href="#">E59</a> | 960 N. LA BREA AVE   | 960 N. LA BREA AVE   | RCRA NonGen / NLR                            | Lower              | 342, 0.065, SSW               |
| <a href="#">C60</a> | STRONG PETERSON      | 7101 SANTA MONICA BL | EDR Hist Auto                                | Higher             | 345, 0.065, NNW               |
| <a href="#">D61</a> | MOLE-RICHARDSON CO L | 953 N SYCAMORE AVE   | UST  | Lower              | 347, 0.066, SSE               |
| <a href="#">D62</a> | HOLLYWOOD DYERS CL   | 953 N SYCAMORE AVE   | EDR Hist Cleaner                             | Lower              | 347, 0.066, SSE               |
| <a href="#">D63</a> |                      | 953 N SYCAMORE AVE   | UST  | Lower              | 347, 0.066, SSE               |
| <a href="#">C64</a> | WARNER HOLLYWOOD STU | 7116 SANTA MONICA BL | SWEEPS UST                                   | Higher             | 358, 0.068, NW                |
| <a href="#">C65</a> | ECONO LUBE N TUNE #1 | 7116 SANTA MONICA BL | RCRA-SQG, HIST UST, FINDS, ECHO              | Higher             | 360, 0.068, NW                |
| <a href="#">D66</a> | MOLE RICHARDSON COMP | 951 SYCAMORE         | LUST, HIST CORTESE                           | Lower              | 379, 0.072, SSE               |
| <a href="#">F67</a> | SL WEST HOLLYWOOD LL | 7118 W SANTA MONICA  | LUST, Cortese, LOS ANGELES CO. HMS, CERS     | Higher             | 386, 0.073, NW                |
| <a href="#">C68</a> | MORGAN JESS          | 1100 N LA BREA AVE   | EDR Hist Auto                                | Higher             | 423, 0.080, NNW               |
| <a href="#">E69</a> | SUPER COLOR LAB      | 979 N LA BREA AVE    | RCRA-SQG, FINDS, ECHO                        | Lower              | 424, 0.080, SW                |
| <a href="#">E70</a> | RICHARD PHOTO LAB    | 979 N. LA BREA AVENU | HAZNET, HAZMAT, HWTS                         | Lower              | 424, 0.080, SW                |
| <a href="#">G71</a> |                      | 7016 SANTA MONICA BL | UST  | Higher             | 434, 0.082, ENE               |
| <a href="#">H72</a> | HARVARD CLEANERS D   | 1111 N SYCAMORE AVE  | EDR Hist Cleaner                             | Higher             | 440, 0.083, NNE               |
| <a href="#">C73</a> | 7073 SANTA MONICA BL | 7073 SANTA MONICA BL | US BROWNFIELDS, FINDS                        | Higher             | 446, 0.084, North             |
| <a href="#">D74</a> | 7007 ROMAINE ST. MOB | 7007 ROMAINE ST      | CERS HAZ WASTE                               | Higher             | 447, 0.085, ESE               |
| <a href="#">D75</a> | 7007 ROMAINE MOB     | 7007 ROMAINE         | RCRA-SQG                                     | Higher             | 447, 0.085, ESE               |
| <a href="#">C76</a> |                      | 7051 SANTA MONICA BL | UST  | Higher             | 471, 0.089, NNE               |
| <a href="#">C77</a> | PAGE R W             | 7051 SANTA MONICA BL | EDR Hist Auto                                | Higher             | 471, 0.089, NNE               |
| <a href="#">C78</a> | 1 HR PHOTO AVE       | 1108 N LA BREA AVE   | RCRA NonGen / NLR, FINDS, ECHO, HAZNET, HWTS | Higher             | 478, 0.091, North             |

# MAPPED SITES SUMMARY

Target Property Address:  
1020 NORTH LA BREA AVENUE  
LOS ANGELES, CA 90038

Click on Map ID to see full detail.

| MAP ID               | SITE NAME            | ADDRESS              | DATABASE ACRONYMS                              | RELATIVE ELEVATION | DIST (ft. & mi.) DIRECTION |
|----------------------|----------------------|----------------------|--|--------------------|----------------------------|
| <a href="#">G79</a>  | STABILE AUTOMOTIVE   | 1027 N ORANGE DR     | HAZMAT   | Higher             | 486, 0.092, East           |
| <a href="#">F80</a>  | CENTRAL CHEVROLET CO | 7136 SANTA MONICA BL | EDR Hist Auto                                  | Higher             | 486, 0.092, NW             |
| <a href="#">C81</a>  | QUALITY CARE CLNRS,  | 1110 N LA BREA AVE   | DRYCLEANERS                                    | Higher             | 492, 0.093, North          |
| <a href="#">C82</a>  | OTTO'S CLEANERS, OTT | 1110 N LA BREA AVE   | DRYCLEANERS                                    | Higher             | 492, 0.093, North          |
| <a href="#">C83</a>  | OTTO S CLEANERS LAUN | 1110 N LA BREA AVE   | EDR Hist Cleaner                               | Higher             | 492, 0.093, North          |
| <a href="#">C84</a>  | QUALITY CARE CLEANER | 1110 N LA BREA AVE   | DRYCLEANERS                                    | Higher             | 492, 0.093, North          |
| <a href="#">C85</a>  | ONE HOUR QUALITY CAR | 1110 N LA BREA AVE   | DRYCLEANERS                                    | Higher             | 492, 0.093, North          |
| <a href="#">C86</a>  | OTTO'S CLEANERS, FRA | 1110 N LA BREA AVE   | DRYCLEANERS                                    | Higher             | 492, 0.093, North          |
| <a href="#">C87</a>  | QUALITY CARE CLEANER | 1110 W LA BREA       | RCRA-SQG, FINDS, ECHO                          | Higher             | 492, 0.093, North          |
| <a href="#">C88</a>  | QUALITY CARE CLEANER | 1110 N LA BREA       | DRYCLEANERS                                    | Higher             | 492, 0.093, North          |
| <a href="#">C89</a>  | OTTO'S DRY CLEANERS  | 1110 N LA BREA AVE   | DRYCLEANERS, EMI                               | Higher             | 492, 0.093, North          |
| <a href="#">C90</a>  | OTTO'S DRY CLEANERS  | 1110 N LA BREA AVE   | DRYCLEANERS                                    | Higher             | 492, 0.093, North          |
| <a href="#">I91</a>  |                      | 1021 N ORANGE DR     | UST  | Higher             | 502, 0.095, East           |
| <a href="#">I92</a>  | FRAME MASTERS OF CAL | 1017 N ORANGE DR     | HAZMAT   | Higher             | 503, 0.095, East           |
| <a href="#">D93</a>  | ALEXANDER AND ISHIHA | 1013 N ORANGE DR     | RCRA-SQG, FINDS, ECHO, HAZNET, HWTS            | Higher             | 505, 0.096, East           |
| <a href="#">D94</a>  | A & I COLOR LABORATO | 1013 N ORANGE DR     | HAZMAT   | Higher             | 505, 0.096, East           |
| <a href="#">F95</a>  | CITY OF WEST HOLLYWO | 7144 SANTA MONICA BL | CPS-SLIC, CERS                                 | Higher             | 506, 0.096, NW             |
| <a href="#">F96</a>  | UNOCAL (FORMER)      | 7144 SANTA MONICA    | HIST CORTESE                                   | Higher             | 506, 0.096, NW             |
| <a href="#">F97</a>  | UNOCAL (FORMER)      | 7144 SANTA MONICA BL | LUST   | Higher             | 506, 0.096, NW             |
| <a href="#">F98</a>  | KIEREN L R           | 7144 SANTA MONICA BL | EDR Hist Auto                                  | Higher             | 506, 0.096, NW             |
| <a href="#">D99</a>  | HIGHLAND PLATING CO  | 1001 NORTH ORANGE DR | RCRA-LQG, ICIS, US AIRS, FINDS, ECHO           | Higher             | 511, 0.097, ESE            |
| <a href="#">D100</a> | HIGHLAND PLATING COM | 1001 N ORANGE DR     | SWEEPS UST, CA FID UST, CHMIRS, EMI, WDS, CERS | Higher             | 511, 0.097, ESE            |
| <a href="#">D101</a> | HIGHLAND PLATING FIR | 1001 NORTH ORANGE DR | SEMS   | Higher             | 511, 0.097, ESE            |
| <a href="#">D102</a> | HIGHLAND PLATING COM | 1001 N ORANGE DR UN  | HAZMAT   | Higher             | 511, 0.097, ESE            |
| <a href="#">D103</a> | HIGHLAND PLATING CO. | 1001 N. ORANGE DRIVE | ENVIROSTOR                                     | Higher             | 511, 0.097, ESE            |
| <a href="#">F104</a> | ESSEX MONARCH SITE   | 7113 & 7119 SANTA MO | ENVIROSTOR, VCP                                | Higher             | 542, 0.103, NNW            |
| <a href="#">J105</a> |                      | 937 N SYCAMORE VE    | UST  | Lower              | 560, 0.106, SSE            |
| <a href="#">J106</a> | MOLE RICHARDSON COMP | 937 N. SYCAMORE AVE  | CPS-SLIC, EMI, CERS                            | Lower              | 560, 0.106, SSE            |
| <a href="#">J107</a> | MOLE-RICHARDSON CO   | 937 N. SYCAMORE AVE  | RCRA-SQG, CPS-SLIC                             | Lower              | 560, 0.106, SSE            |
| <a href="#">J108</a> | SYCAMORE SITE        | 937 NORTH SYCAMORE A | SEMS, PRP                                      | Lower              | 560, 0.106, SSE            |
| <a href="#">G109</a> |                      | 7010 SANTA MONICA BL | UST  | Higher             | 566, 0.107, ENE            |
| <a href="#">H110</a> | RITE AID             | 1132 LA BREA AVENUE  | US BROWNFIELDS                                 | Higher             | 591, 0.112, North          |
| <a href="#">K111</a> | ABBEY PARTY RENTS CO | 7136 W ROMAINE ST    | HAZMAT   | Lower              | 602, 0.114, SW             |
| <a href="#">I112</a> |                      | 1012 N ORANGE DR     | UST  | Higher             | 604, 0.114, East           |
| <a href="#">G113</a> | HOLLYWOOD MERCEDES B | 1050 N ORANGE DR     | HAZMAT   | Higher             | 611, 0.116, ENE            |
| <a href="#">J114</a> | PRODUCERS FILM CENTE | 948 N SYCAMORE AVE   | RCRA NonGen / NLR, HAZNET, HWTS                | Lower              | 615, 0.116, SSE            |
| <a href="#">L115</a> | CAR BODY LAB INC     | 925 N LA BREA AVE 4T | RCRA NonGen / NLR                              | Lower              | 617, 0.117, SSW            |
| <a href="#">I116</a> | HIGHLAND PLATING COM | 1024 N ORANGE DR     | EMI, HAZMAT                                    | Higher             | 617, 0.117, East           |
| <a href="#">F117</a> | WELDOM P J           | 7174 SANTA MONICA BL | EDR Hist Auto                                  | Higher             | 618, 0.117, WNW            |

# MAPPED SITES SUMMARY

Target Property Address:  
1020 NORTH LA BREA AVENUE  
LOS ANGELES, CA 90038

Click on Map ID to see full detail.

| MAP ID               | SITE NAME              | ADDRESS              | DATABASE ACRONYMS                                   | RELATIVE ELEVATION | DIST (ft. & mi.) DIRECTION |
|----------------------|------------------------|----------------------|---|--------------------|----------------------------|
| <a href="#">M118</a> | LOS ANGELES GAS AND    | N FORMOSE AVE BTWN R | EDR MGP   | Lower              | 619, 0.117, West           |
| <a href="#">N119</a> | RITE AID 5446          | 1130 N LA BREA AVE   | RCRA-SQG, CERS HAZ WASTE, HAZNET, HWTS              | Higher             | 631, 0.120, North          |
| <a href="#">J120</a> | MOLE/RICHARDSON COMP   | 926 N LA BREA AVE    | SWEEPS UST, CA FID UST                              | Lower              | 632, 0.120, South          |
| <a href="#">G121</a> |                        | 7001 SANTA MONICA BL | UST   | Higher             | 635, 0.120, NE             |
| <a href="#">I122</a> | PHYLRICH INTERNATIONAL | 1000 N ORANGE DR     | HAZNET, HAZMAT, CERS, HWTS                          | Higher             | 637, 0.121, ESE            |
| <a href="#">I123</a> | PHYLRICH INTL          | 1000 N ORANGE DR     | RCRA-SQG, ENVIROSTOR, CPS-SLIC, EMI, CIWQS          | Higher             | 637, 0.121, ESE            |
| <a href="#">I124</a> | PHYLRICH INTERNATIONAL | 1000 ORANGE DR       | CPS-SLIC, LA Co. Site Mitigation                    | Higher             | 637, 0.121, ESE            |
| <a href="#">L125</a> | SPROUTS FARMERS MARK   | 915 NORTH LA BREA AV | RCRA NonGen / NLR                                   | Lower              | 649, 0.123, SSW            |
| <a href="#">L126</a> | SPROUTS FARMERS MARK   | 915 N LA BREA AVE    | CERS HAZ WASTE, HAZNET, HAZMAT, CERS, HWTS          | Lower              | 649, 0.123, SSW            |
| <a href="#">G127</a> | HOLLYWOOD MERCEDES B   | 6930 W SANTA MONICA  | HAZMAT  | Higher             | 669, 0.127, ENE            |
| <a href="#">G128</a> | HOLLYWOOD MERCEDES B   | 6930 SANTA MONICA BL | RCRA NonGen / NLR, FINDS, ECHO, HAZNET, HWTS        | Higher             | 669, 0.127, ENE            |
| <a href="#">G129</a> | MCCALL & ASSOCIATES    | 6930 SANTA MONICA    | SWEEPS UST, CA FID UST                              | Higher             | 669, 0.127, ENE            |
| <a href="#">G130</a> | HOLLYWOOD MERCEDES B   | 6930 SANTA MONICA BL | RCRA NonGen / NLR                                   | Higher             | 669, 0.127, ENE            |
| <a href="#">M131</a> | LA DWP - DISTRIBUTIO   | 1036 N FORMOSA AVE   | HAZMAT  | Lower              | 687, 0.130, West           |
| <a href="#">O132</a> | FORMER FAITH PLATING   | 7141 SANTA MONICA BL | RCRA-LQG, HIST UST, ICIS, FINDS, ECHO, EMI, LOS...  | Higher             | 709, 0.134, NW             |
| <a href="#">O133</a> | DOMAIN                 | 7141 SANTA MONICA BL | LUST, SWEEPS UST, Cortese, HAZNET, HIST CORTESE,... | Higher             | 709, 0.134, NW             |
| <a href="#">K134</a> | WARNER HOLLYWOOD STU   | 950 N FORMOSA AVE    | SWEEPS UST, HAZMAT                                  | Lower              | 724, 0.137, WSW            |
| <a href="#">K135</a> | WARNER HOLLYWOOD STU   | 950 FORMOSA AVE N    | LUST, Cortese, HIST CORTESE, CERS                   | Lower              | 724, 0.137, WSW            |
| <a href="#">M136</a> | WARNER HOLLYWOOD STU   | 1041 FORMOSA AVE N   | LUST  | Lower              | 725, 0.137, West           |
| <a href="#">M137</a> | DREAMWORKS             | 1041 FORMOSA AVE STA | RCRA NonGen / NLR, FINDS, ECHO                      | Lower              | 725, 0.137, West           |
| <a href="#">M138</a> | THE SOCIAL NETWORK     | 1041 N FORMOSA AVE   | LUST, CERS HAZ WASTE, SWEEPS UST, RCRA NonGen /...  | Lower              | 725, 0.137, West           |
| <a href="#">M139</a> | THE LOT PLAZA BUILDI   | 1041 FORMOSA AVE     | HIST CORTESE, NPDES, CIWQS, NON-CASE INFO           | Lower              | 725, 0.137, West           |
| <a href="#">P140</a> |                        | 6916 S SANTA MONICA  | UST   | Higher             | 740, 0.140, ENE            |
| <a href="#">N141</a> | MCDONALD'S RESTAURAN   | 1133 N LA BREA AVE   | LOS ANGELES CO. HMS, HAZMAT, CERS                   | Higher             | 746, 0.141, NNW            |
| <a href="#">P142</a> |                        | 1100 N ORANGE DR     | UST   | Higher             | 753, 0.143, NE             |
| <a href="#">143</a>  | AT&T MOBILITY - SANT   | 1117 N ORANGE DR     | HAZMAT, CERS  | Higher             | 759, 0.144, NE             |
| <a href="#">M144</a> | STUDIO LENDING GROUP   | 1041 N FORMOSA AVE   | RCRA NonGen / NLR                                   | Lower              | 772, 0.146, West           |
| <a href="#">M145</a> | BLUE BLUES PRODUCTIO   | 1041 N. FORMOSA      | RCRA NonGen / NLR                                   | Lower              | 772, 0.146, West           |
| <a href="#">M146</a> | COOLER WATER PRODUCT   | 1041 N FORMOSA       | RCRA NonGen / NLR                                   | Lower              | 772, 0.146, West           |
| <a href="#">M147</a> | POMPADOUR PICTURES I   | 1041 N FORMOSA AVE   | RCRA-SQG  | Lower              | 772, 0.146, West           |
| <a href="#">M148</a> | GIALLO FILMS LLC       | 1041 N FORMOSA AVE   | RCRA NonGen / NLR                                   | Lower              | 772, 0.146, West           |
| <a href="#">M149</a> | STAGE 5                | 1041 N. FORMOSA AVE  | RCRA NonGen / NLR                                   | Lower              | 772, 0.146, West           |
| <a href="#">M150</a> | WINSLOW                | 1041 N. FORMOSA AVE  | RCRA NonGen / NLR                                   | Lower              | 772, 0.146, West           |
| <a href="#">M151</a> | THE POLITICIAN-SEASO   | 1041 N. FORMOSA AVE/ | RCRA NonGen / NLR                                   | Lower              | 772, 0.146, West           |
| <a href="#">M152</a> | ABC SIGNATURE STUDIO   | 1041 N FORMOSA AVE   | RCRA NonGen / NLR                                   | Lower              | 772, 0.146, West           |
| <a href="#">M153</a> | COOLER WATERS PRODUC   | 1041 N FORMOSA AVE   | RCRA NonGen / NLR                                   | Lower              | 772, 0.146, West           |
| <a href="#">M154</a> | PACIFIC 1.2            | 1041 N. FORMOSA AVE  | RCRA NonGen / NLR                                   | Lower              | 772, 0.146, West           |
| <a href="#">M155</a> | THE LOT                | 1041 N FORMOSA AVE   | UST   | Lower              | 772, 0.146, West           |
| <a href="#">M156</a> | LEGION S2 STAGE FACI   | 1041 NORTH FORMOSA A | RCRA NonGen / NLR                                   | Lower              | 772, 0.146, West           |



# MAPPED SITES SUMMARY

Target Property Address:  
1020 NORTH LA BREA AVENUE  
LOS ANGELES, CA 90038

Click on Map ID to see full detail.

| MAP ID | SITE NAME            | ADDRESS              | DATABASE ACRONYMS                                     | RELATIVE ELEVATION | DIST (ft. & mi.) DIRECTION |
|--------|----------------------|----------------------|---|--------------------|----------------------------|
| M157   | LEGENDARY            | 1041 N. FORMOSA AVEN | RCRA NonGen / NLR                                     | Lower              | 772, 0.146, West           |
| Q158   | MOLE RICHARDSON COMP | 927 N ORANGE DR      | UST   | Lower              | 783, 0.148, SE             |
| Q159   | MOLE RICHARDSON COMP | 927 N ORANGE DR      | HAZMAT  | Lower              | 783, 0.148, SE             |
| O160   | FAITH PLATING (FORME | 7141 AND 7155 SANTA  | CPS-SLIC, PFAS  | Higher             | 784, 0.148, NW             |
| O161   | FAITH PLATING        | 7141 AND 7155 SANTA  | ENVIROSTOR, VCP, NON-CASE INFO                        | Higher             | 784, 0.148, NW             |
| K162   | AT&T INFORMATION SYS | 936 N FORMOSA AVE    | HIST UST  | Lower              | 800, 0.152, SW             |
| K163   | AT & T FACILITY FORM | 936 FORMOSA AVE N    | LUST, SWEEPS UST, HIST UST, CA FID UST, Cortese,...   | Lower              | 800, 0.152, SW             |
| K164   |                      | 936 N FORMOSA AVE    | UST   | Lower              | 800, 0.152, SW             |
| R165   | ONWARD CAPITAL, LLC. | 1138-1144 N. DETROI  | RCRA NonGen / NLR                                     | Higher             | 842, 0.159, NNW            |
| R166   | ONWARD CAPITAL, LLC. | 1138-1144 1/2 N. DET | RCRA NonGen / NLR                                     | Higher             | 842, 0.159, NNW            |
| S167   |                      | 1015 N MANSFIELD AVE | UST   | Higher             | 849, 0.161, East           |
| S168   | HOLLYWOOD TOW SERVIC | 1015 N MANSFIELD AVE | RCRA NonGen / NLR                                     | Higher             | 849, 0.161, East           |
| S169   | SAUL MINZER          | 1015 N MANSFIELD AVE | SWEEPS UST, CA FID UST                                | Higher             | 849, 0.161, East           |
| L170   | MOLE-RICHARDSON COMP | 900 N LA BREA AVE    | UST   | Lower              | 850, 0.161, South          |
| M171   | SOUTHERN CALIFORNIA  | 7171 W ROMAINE ST    | UST   | Lower              | 858, 0.162, West           |
| M172   | SOUTHERN CALIFORNIA  | 7171 ROMAINE ST.     | RCRA-LQG  | Lower              | 858, 0.162, West           |
| M173   | SO CAL GAS (HOLLYWOO | 7171 ROMAINE ST      | UST   | Lower              | 858, 0.162, West           |
| M174   | SOUTHERN CALIFORNIA  | 7171 ROMAINE ST      | UST   | Lower              | 858, 0.162, West           |
| M175   | SOUTHERN CA GAS CO   | 7171 ROMAINE ST      | LUST, CPS-SLIC, SWEEPS UST, Cortese, HIST CORTESE,... | Lower              | 858, 0.162, West           |
| M176   | HOLLYWOOD            | 7171 ROMAINE ST      | CERS HAZ WASTE, HIST UST, CERS TANKS, CERS            | Lower              | 858, 0.162, West           |
| P177   | SHEPHERDS SHOP       | 1033 N MANSFIELD AVE | HAZMAT  | Higher             | 859, 0.163, East           |
| N178   | COACHCRAFT           | 1144 N LA BREA BLVD  | RCRA-SQG, FINDS, ECHO, HAZNET, HWTS                   | Higher             | 864, 0.164, North          |
| P179   | EUROPEAN COLLISIAN C | 6931 W SANTA MONICA  | HAZMAT  | Higher             | 868, 0.164, ENE            |
| K180   | BARTCO DIV COBAR ENT | 924 N FORMOSA AVE    | RCRA-SQG, FINDS, ECHO                                 | Lower              | 870, 0.165, SW             |
| K181   | BARTCO DIV COBAR ENT | 924 N FORMOSA AVE    | HAZNET, HAZMAT, HWTS                                  | Lower              | 870, 0.165, SW             |
| O182   | 7209 SANTA MONICA BL | 7209 SANTA MONICA BL | US BROWNFIELDS, FINDS                                 | Lower              | 877, 0.166, WNW            |
| T183   |                      | 7069 WILLOUGHBY AVE  | UST   | Lower              | 877, 0.166, South          |
| N184   | PREMIUM COLLISION CE | 7068 LEXINGTON AVE   | RCRA NonGen / NLR                                     | Higher             | 880, 0.167, North          |
| U185   | LAZAR RESEARCH LABOR | 920 N FORMOSA AVE    | HAZMAT  | Lower              | 890, 0.169, SW             |
| P186   | POETIC JUSTICE       | 6920 SANTA MONICA BL | RCRA-SQG, FINDS, ECHO                                 | Higher             | 891, 0.169, ENE            |
| L187   | DARYOUCH ARGHAVAN    | 901 N LA BREA AVE    | SWEEPS UST, CA FID UST                                | Lower              | 895, 0.170, South          |
| P188   | PROFESSIONAL TIRE AN | 6921 SANTA MONICA BL | RCRA-SQG, LUST, FINDS, ECHO, Cortese, HAZNET, HIST... | Higher             | 906, 0.172, ENE            |
| P189   | PROFESSIONAL TIRE &  | 6921 W SANTA MONICA  | HAZMAT  | Higher             | 906, 0.172, ENE            |
| P190   | PROFESSIONAL TIRE &  | 6921 W SANTA MONICA  | UST   | Higher             | 906, 0.172, ENE            |
| O191   | FORMONICA, LLC       | 1111 N FORMOSA AVE   | RCRA NonGen / NLR                                     | Higher             | 911, 0.173, WNW            |
| P192   | WOOLFOLKS VOLKSWAGEN | 6911 SANTA MONICA BL | RCRA-SQG, FINDS, ECHO                                 | Higher             | 936, 0.177, ENE            |
| P193   | WOOLFOLK'S VOLKSWAGE | 6911 W SANTA MONICA  | HAZMAT  | Higher             | 936, 0.177, ENE            |
| V194   | K C O P              | 7165 WILLOUGHBY AVE  | CA FID UST  | Lower              | 937, 0.177, SSW            |
| V195   |                      | 7165 WILLOUGHBY AVE  | UST   | Lower              | 937, 0.177, SSW            |

# MAPPED SITES SUMMARY

Target Property Address:  
1020 NORTH LA BREA AVENUE  
LOS ANGELES, CA 90038

Click on Map ID to see full detail.

| MAP ID                | SITE NAME            | ADDRESS              | DATABASE ACRONYMS                                  | RELATIVE ELEVATION | DIST (ft. & mi.) DIRECTION |
|-----------------------|----------------------|----------------------|--|--------------------|----------------------------|
| <a href="#">O196</a>  | PHOTO IMAGE INC      | 1117 N FORMOSA AVE   | LOS ANGELES CO. HMS, HAZMAT                        | Higher             | 939, 0.178, NW             |
| <a href="#">W197</a>  | HARRY'S AUTOMOTIVE & | 1154 N LA BREA AVE   | CERS HAZ WASTE, HAZNET, CERS, HWTS                 | Higher             | 942, 0.178, North          |
| <a href="#">W198</a>  | GERSTER/ROLPH BRAKE& | 1154 N LA BREA AVE   | UST  | Higher             | 942, 0.178, North          |
| <a href="#">W199</a>  | HARRY'S AUTOMOTIVE & | 1154 N LA BREA AVE   | RCRA NonGen / NLR                                  | Higher             | 942, 0.178, North          |
| <a href="#">P200</a>  |                      | 6909 SANTA MONICA BL | UST  | Higher             | 943, 0.179, ENE            |
| <a href="#">R201</a>  | 1141 DETROIT, LLC.   | 1141-1143, 1145 N. D | RCRA NonGen / NLR                                  | Higher             | 943, 0.179, NNW            |
| <a href="#">W202</a>  | PREMIUM COLLISION CE | 7066 W LEXINGTON AVE | CERS HAZ WASTE, CERS                               | Higher             | 951, 0.180, North          |
| <a href="#">P203</a>  | AVON CAR & TRUCK REN | 6901 SANTA MONICA BL | LUST, Cortese, HAZNET, HWTS                        | Higher             | 971, 0.184, ENE            |
| <a href="#">P204</a>  | ONNI SANTA MONICA LP | 6901 W SANTA MONICA  | HAZMAT   | Higher             | 971, 0.184, ENE            |
| <a href="#">W205</a>  | PREMIUM COLLISION CE | 1144-46 LA BREA AVEN | US BROWNFIELDS, FINDS                              | Higher             | 973, 0.184, North          |
| <a href="#">S206</a>  | GINA B LTD           | 1000 MANSFIELD AVE   | RCRA-SQG, FINDS, ECHO, HAZNET, HWTS                | Higher             | 976, 0.185, ESE            |
| <a href="#">S207</a>  | IRON MOUNTAIN PROPER | 1006 MANSFIELD AVE N | LUST, Cortese, HIST CORTESE, CERS                  | Higher             | 976, 0.185, East           |
| <a href="#">S208</a>  |                      | 1006 N MANSFIELD AVE | UST  | Higher             | 976, 0.185, East           |
| <a href="#">T209</a>  | 99 CENTS ONLY STORES | 852 N LA BREA AVE    | CERS HAZ WASTE, HAZNET, HAZMAT, CERS, HWTS         | Lower              | 979, 0.185, South          |
| <a href="#">T210</a>  | 99 CENTS ONLY STORES | 852 N LA BREA AVE    | RCRA NonGen / NLR                                  | Lower              | 979, 0.185, South          |
| <a href="#">T211</a>  | A & M AUTO REPAIR/ S | 859 N LA BREA AVE UN | CERS HAZ WASTE, CERS                               | Lower              | 991, 0.188, SSW            |
| <a href="#">T212</a>  | STEVE'S CHEVRON      | 859 N LA BREA AVE    | HIST UST   | Lower              | 991, 0.188, SSW            |
| <a href="#">T213</a>  | STEVE'S CHEVRON      | 859 N LA BREA AVE    | CERS HAZ WASTE, SWEEPS UST, CA FID UST, HAZMAT,... | Lower              | 991, 0.188, SSW            |
| <a href="#">T214</a>  | STEVES CHEVRON       | 859 NO LA DREA AV    | HIST UST   | Lower              | 991, 0.188, SSW            |
| <a href="#">T215</a>  | AUTO BODY CLINIC CEN | 859 N LA BREA AVE    | RCRA NonGen / NLR                                  | Lower              | 991, 0.188, SSW            |
| <a href="#">X216</a>  |                      | 915 N MANSFIELD      | UST  | Lower              | 1027, 0.195, SE            |
| <a href="#">X217</a>  | CHROME HEARTS        | 915 N MANSFIELD AVE  | RCRA NonGen / NLR                                  | Lower              | 1027, 0.195, SE            |
| <a href="#">U218</a>  |                      | 7175 WILLOUGHBY AVE  | UST  | Lower              | 1043, 0.198, SW            |
| <a href="#">V219</a>  | DETROIT VENTURE LLC  | 7158 WILLOUGHBY AVE. | RCRA NonGen / NLR                                  | Lower              | 1082, 0.205, SSW           |
| <a href="#">Y220</a>  | FUNK BROTHERS AUTO   | 843 N LA BREA AVE    | HAZMAT   | Lower              | 1090, 0.206, South         |
| <a href="#">Y221</a>  | FUNK BROTHERS AUTOMO | 843 N LA BREA AVE    | RCRA NonGen / NLR                                  | Lower              | 1090, 0.206, South         |
| <a href="#">Z222</a>  | PUBLIC STORAGE 23113 | 6840 SANTA MONICA BL | RCRA NonGen / NLR                                  | Higher             | 1122, 0.213, ENE           |
| <a href="#">AA223</a> | COMMERCIAL PROPERTY  | 1127 MANSFIELD AVE N | LUST, Cortese, CERS                                | Higher             | 1142, 0.216, NE            |
| <a href="#">AA224</a> | COMMERCIAL PROPERTY  | 1127 MANSFIELD       | HIST CORTESE                                       | Higher             | 1142, 0.216, NE            |
| <a href="#">AA225</a> | GENERAL FOODS MFG CO | 1127 NORTH MANSFIELD | HIST UST   | Higher             | 1142, 0.216, NE            |
| <a href="#">AA226</a> | ATLANTIC GELATIN DIV | 1127 N MANSFIELD AVE | RCRA-SQG, FINDS, ECHO                              | Higher             | 1142, 0.216, NE            |
| <a href="#">AA227</a> |                      | 1136 N MANSFIELD AVE | UST  | Higher             | 1152, 0.218, NE            |
| <a href="#">Y228</a>  | C-M COLOR LAB        | 835 N LA BREA        | CERS HAZ WASTE                                     | Lower              | 1160, 0.220, South         |
| <a href="#">Y229</a>  | CM COLOR LAB INC     | 835 N LA BREA        | RCRA-SQG, FINDS, ECHO                              | Lower              | 1160, 0.220, South         |
| <a href="#">Z230</a>  | VERIZON WIRELESS: HA | 6855 W SANTA MONICA  | HAZMAT   | Higher             | 1162, 0.220, ENE           |
| <a href="#">W231</a>  | ADAMS                | 1210-12 LA BREA AVEN | US BROWNFIELDS, FINDS                              | Higher             | 1164, 0.220, North         |
| <a href="#">W232</a>  | STILL PHOTO LAB INC  | 1216 N LA BREA AVE   | HAZMAT   | Higher             | 1168, 0.221, North         |
| <a href="#">AA233</a> | TODD-AO VIDEO SERVIC | 1135 N MANSFIELD AVE | HAZMAT   | Higher             | 1168, 0.221, NE            |
| <a href="#">AB234</a> | BLUE MUSIC           | 7235/37 SANTA MONICA | US BROWNFIELDS, FINDS                              | Lower              | 1185, 0.224, WNW           |

# MAPPED SITES SUMMARY

Target Property Address:  
1020 NORTH LA BREA AVENUE  
LOS ANGELES, CA 90038

Click on Map ID to see full detail.

| MAP ID                | SITE NAME            | ADDRESS              | DATABASE ACRONYMS                                    | RELATIVE ELEVATION | DIST (ft. & mi.)<br>DIRECTION |
|-----------------------|----------------------|----------------------|--|--------------------|-------------------------------|
| <a href="#">AC235</a> | PHOTO IMPACT         | 931 N CITRUS AVE     | HAZMAT   | Higher             | 1206, 0.228, ESE              |
| <a href="#">Z236</a>  | BRIDGE PROJECTS LLC  | 6820 SANTA MONICA BL | CPS-SLIC   | Higher             | 1229, 0.233, ENE              |
| <a href="#">AB237</a> | FOTEK                | 7243 SANTA MONICA BL | US BROWNFIELDS, FINDS                                | Lower              | 1232, 0.233, WNW              |
| <a href="#">AC238</a> | 7-K COLOR CORPORATIO | 927 N CITRUS AVE     | SWEEPS UST, CA FID UST, HAZMAT                       | Higher             | 1235, 0.234, ESE              |
| <a href="#">AD239</a> | IRON MOUNTAIN        | 1025 N HIGHLAND AVE  | HAZMAT, CERS   | Higher             | 1246, 0.236, East             |
| <a href="#">AD240</a> | BELL & HOWELL RECORD | 1025 N HIGHLAND AVE  | RCRA-SQG, SWEEPS UST, CA FID UST, FINDS, ECHO        | Higher             | 1246, 0.236, East             |
| <a href="#">241</a>   | ROCHELLE CARRASCO    | 1142 N POINSETTIA PL | RCRA NonGen / NLR                                    | Higher             | 1251, 0.237, NW               |
| <a href="#">AC242</a> | PASKAL LIGHTING      | 6820 W ROMAINE ST    | HAZMAT   | Higher             | 1264, 0.239, ESE              |
| <a href="#">AD243</a> | ANAWALT LUMBER CO IN | 1001 N HIGHLAND AVE  | HAZMAT, CERS   | Higher             | 1278, 0.242, East             |
| <a href="#">AD244</a> | ANAWALT LUMBER       | 1001 NORTH HIGHLAND  | RCRA NonGen / NLR                                    | Higher             | 1278, 0.242, East             |
| <a href="#">Z245</a>  | T-MOBILE SITE: SV002 | 6801 SANTA MONICA BL | HAZMAT   | Higher             | 1285, 0.243, ENE              |
| <a href="#">X246</a>  |                      | 6863 WILLOUGHBY AVE  | UST  | Lower              | 1301, 0.246, SE               |
| <a href="#">Y247</a>  | SILVER LAB           | 814 N LA BREA AVE    | HAZNET, HAZMAT, HWTS                                 | Lower              | 1308, 0.248, South            |
| <a href="#">AE248</a> | RALPHS GROCERY #293  | 1233 N LA BREA AVE   | RCRA NonGen / NLR                                    | Higher             | 1318, 0.250, North            |
| <a href="#">AE249</a> | RALPHS GROCERY #293  | 1233 N LA BREA AVE   | CERS HAZ WASTE, HAZNET, CERS, HWTS                   | Higher             | 1318, 0.250, North            |
| <a href="#">Z250</a>  | MOBIL #18-LTE        | 1051 HIGHLAND        | HIST CORTESE   | Higher             | 1356, 0.257, East             |
| <a href="#">Z251</a>  | MOBIL #18-LTE        | 1051 HIGHLAND AVE N  | LUST, Cortese, CERS                                  | Higher             | 1356, 0.257, East             |
| <a href="#">AF252</a> | DUNN HARRIS PAINTS   | 960 HIGHLAND AVE N   | LUST, Cortese, CERS                                  | Higher             | 1563, 0.296, ESE              |
| <a href="#">AF253</a> | DUNN HARRIS PAINTS   | 960 HIGHLAND         | HIST CORTESE   | Higher             | 1563, 0.296, ESE              |
| <a href="#">254</a>   | DEL TACO, INC.       | 6766 SANTA MONICA BO | LUST, Cortese, HAZMAT, CERS                          | Higher             | 1577, 0.299, East             |
| <a href="#">AG255</a> | LAYOS TRUST FORMER   | 901 HIGHLAND AVE. N. | LUST, Cortese, CERS                                  | Lower              | 1618, 0.306, ESE              |
| <a href="#">AG256</a> | V & R AUTO REPAIR    | 859 HIGHLAND AVE N   | LUST, Cortese, ENF, HIST CORTESE, CERS               | Lower              | 1677, 0.318, SE               |
| <a href="#">AF257</a> | AMERICAN LINEN       | 900 HIGHLAND AVE N   | LUST, SWEEPS UST, HIST UST, CA FID UST, Cortese,...  | Higher             | 1728, 0.327, ESE              |
| <a href="#">258</a>   | CREST NATIONAL       | 6721 W ROMAINE ST    | ENVIROSTOR, LOS ANGELES CO. HMS, HAZMAT              | Higher             | 1927, 0.365, East             |
| <a href="#">AH259</a> | EASTMAN KODAK COMPAN | 6700 SANTA MONICA BL | ENVIROSTOR, LUST, VCP, DEED, Cortese, CERS           | Higher             | 2038, 0.386, East             |
| <a href="#">260</a>   | SHANNON LUMINOUS MET | 7356 SANTA MONICA BL | FUSRAP   | Lower              | 2049, 0.388, West             |
| <a href="#">AI261</a> | MASSACHI CHEVRON     | 1255 HIGHLAND AVE N  | LUST, Cortese, CERS                                  | Higher             | 2079, 0.394, NE               |
| <a href="#">AH262</a> | UNOCAL STATION/AL-SA | 6678 SANTA MONICA BL | LUST, Cortese, HIST CORTESE, CERS, HWTS              | Higher             | 2256, 0.427, East             |
| <a href="#">AJ263</a> | EASTMAN KODAK COMPAN | 6677 SANTA MONICA    | HIST CORTESE   | Higher             | 2307, 0.437, ENE              |
| <a href="#">AJ264</a> | EASTMAN KODAK COMPAN | 6677 SANTA MONICA BL | LUST   | Higher             | 2307, 0.437, ENE              |
| <a href="#">AK265</a> | CHEVRON STATION 9 06 | 7100 MELROSE AVE     | RCRA-SQG, LUST, FINDS, ECHO, Cortese                 | Lower              | 2325, 0.440, South            |
| <a href="#">AK266</a> | CHEVRON - LOS ANGELE | 7100 MELROSE         | CPS-SLIC   | Lower              | 2325, 0.440, South            |
| <a href="#">AK267</a> | CHEVRON - LOS ANGELE | 7100 MELROSE AVE.    | LUST, CPS-SLIC, HIST CORTESE, CERS                   | Lower              | 2325, 0.440, South            |
| <a href="#">AI268</a> | ASSET MGMT. (RETAIL  | 1300-1314 HIGHLAND A | LUST, Cortese, ENF, CERS                             | Higher             | 2337, 0.443, NE               |
| <a href="#">AL269</a> | VISTA                | 7385 SANTA MONICA BL | US BROWNFIELDS, FINDS                                | Higher             | 2345, 0.444, WNW              |
| <a href="#">270</a>   | AIDS HEALTHCARE FOUN | 1001 N MARTEL AVE    | ENVIROSTOR, HAZMAT                                   | Lower              | 2358, 0.447, West             |
| <a href="#">271</a>   | ASSET MGMT. (RETAIL  | 13001314 HIGHLAND AV | HIST CORTESE   | Higher             | 2369, 0.449, NE               |
| <a href="#">272</a>   | COMMERCIAL PROPERTY  | 6824 MELROSE AVE.    | LUST, Cortese, CERS                                  | Lower              | 2372, 0.449, SSE              |
| <a href="#">AM273</a> | HOLLYWOOD CENTER STU | 6650 ROMAINE ST      | RCRA-SQG, LUST, SWEEPS UST, HIST UST, CA FID UST,... | Higher             | 2391, 0.453, East             |

# MAPPED SITES SUMMARY

Target Property Address:  
1020 NORTH LA BREA AVENUE  
LOS ANGELES, CA 90038

Click on Map ID to see full detail.

| MAP ID                | SITE NAME            | ADDRESS              | DATABASE ACRONYMS                          | RELATIVE ELEVATION | DIST (ft. & mi.)<br>DIRECTION |
|-----------------------|----------------------|----------------------|--|--------------------|-------------------------------|
| <a href="#">AM274</a> | HOLLYWOOD UNDERGROUN | 6650 ROMAINE         | LUST, HIST CORTESE, CERS                   | Higher             | 2391, 0.453, East             |
| <a href="#">AN275</a> | NUMBER THREE CO      | 706 N CITRUS AVE     | CPS-SLIC, CERS                             | Lower              | 2452, 0.464, SSE              |
| <a href="#">AN276</a> | NUMBER THREE COMPANY | 706 CITRUS           | CPS-SLIC                                   | Lower              | 2452, 0.464, SSE              |
| <a href="#">AL277</a> | KAKOS                | 7401 SANTA MONICA BL | US BROWNFIELDS, FINDS                      | Higher             | 2488, 0.471, West             |
| <a href="#">AQ278</a> | WORLD OIL #20(FORMER | 7275 MELROSE AVE     | LUST, Cortese, CERS                        | Lower              | 2496, 0.473, SSW              |
| <a href="#">AQ279</a> | WORLD OIL #20(FORMER | 7275 MELROSE AVE     | LUST, ENF, HIST CORTESE, CIWQS             | Lower              | 2496, 0.473, SSW              |
| <a href="#">AN280</a> | ZAREH TOHIKIAN       | 6601 MELROSE AVE     | LUST, HIST UST, Cortese, CERS              | Lower              | 2526, 0.478, SSE              |
| <a href="#">AN281</a> | MOBIL AUTO SVC       | 6601 WELROSE AVE     | RCRA-SQG, LUST, FINDS, ECHO, Cortese, CERS | Lower              | 2526, 0.478, SSE              |
| <a href="#">AN282</a> | MOBIL 18-LD4         | 6601 MELROSE AVE.    | LUST                                       | Lower              | 2526, 0.478, SSE              |
| <a href="#">AN283</a> | MOBIL #11-LD4        | 6601 MELROSE         | HIST CORTESE                               | Lower              | 2526, 0.478, SSE              |
| <a href="#">AP284</a> | PRODUCERS & QUANTITY | 6660 SANTA MONICA BO | ENVIROSTOR                                 | Higher             | 2534, 0.480, East             |
| <a href="#">AP285</a> | AVA HOLLYWOOD        | 6648, 6650 W. LEXING | ENVIROSTOR, VCP                            | Higher             | 2666, 0.505, East             |
| <a href="#">286</a>   | BOYLES-SNYDER CO     | 6610 LEXINGTON AVE   | ENVIROSTOR, LA Co. Site Mitigation         | Higher             | 3087, 0.585, ENE              |
| <a href="#">287</a>   | GROESBECK CONSTRUCTI | 1522 N HIGHLAND AVE  | ENVIROSTOR, HAZNET, HWTS                   | Higher             | 3443, 0.652, NNE              |
| <a href="#">AQ288</a> | VEILING PLATING      | 755 SEWARD STREET/AS | ENVIROSTOR, VCP, DEED                      | Lower              | 3454, 0.654, ESE              |
| <a href="#">AQ289</a> | VELING PLATING COMPA | 763 N SEWARD         | ENVIROSTOR, EMI                            | Lower              | 3467, 0.657, ESE              |
| <a href="#">290</a>   | VINE NEW PRIMARY CEN | LA MIRADA AVE/CAHUEN | ENVIROSTOR, SCH                            | Higher             | 4586, 0.869, ENE              |
| <a href="#">291</a>   | EPISCOPAL SCHOOL OF  | 6325 & 6331 - 6363 S | ENVIROSTOR, VCP                            | Higher             | 4805, 0.910, East             |
| <a href="#">292</a>   | VINE STREET ELEMENTA | 955 NORTH VINE STREE | ENVIROSTOR, SCH                            | Higher             | 4943, 0.936, East             |

## EXECUTIVE SUMMARY

### TARGET PROPERTY SEARCH RESULTS

The target property was not listed in any of the databases searched by EDR.

### DATABASES WITH NO MAPPED SITES

No mapped sites were found in EDR's search of available ("reasonably ascertainable ") government records either on the target property or within the search radius around the target property for the following databases:

### STANDARD ENVIRONMENTAL RECORDS

#### ***Lists of Federal NPL (Superfund) sites***

NPL..... National Priority List  
Proposed NPL..... Proposed National Priority List Sites  
NPL LIENS..... Federal Superfund Liens

#### ***Lists of Federal Delisted NPL sites***

Delisted NPL..... National Priority List Deletions

#### ***Lists of Federal sites subject to CERCLA removals and CERCLA orders***

FEDERAL FACILITY..... Federal Facility Site Information listing

#### ***Lists of Federal CERCLA sites with NFRAP***

SEMS-ARCHIVE..... Superfund Enterprise Management System Archive

#### ***Lists of Federal RCRA facilities undergoing Corrective Action***

CORRACTS..... Corrective Action Report

#### ***Lists of Federal RCRA TSD facilities***

RCRA-TSDF..... RCRA - Treatment, Storage and Disposal

#### ***Federal institutional controls / engineering controls registries***

LUCIS..... Land Use Control Information System  
US ENG CONTROLS..... Engineering Controls Sites List  
US INST CONTROLS..... Institutional Controls Sites List

#### ***Federal ERNS list***

ERNS..... Emergency Response Notification System

#### ***Lists of state- and tribal (Superfund) equivalent sites***

RESPONSE..... State Response Sites



## EXECUTIVE SUMMARY

### ***Lists of state and tribal landfills and solid waste disposal facilities***

SWF/LF..... Solid Waste Information System

### ***Lists of state and tribal leaking storage tanks***

INDIAN LUST..... Leaking Underground Storage Tanks on Indian Land

### ***Lists of state and tribal registered storage tanks***

FEMA UST..... Underground Storage Tank Listing  
AST..... Aboveground Petroleum Storage Tank Facilities  
INDIAN UST..... Underground Storage Tanks on Indian Land

### ***Lists of state and tribal voluntary cleanup sites***

INDIAN VCP..... Voluntary Cleanup Priority Listing

### ***Lists of state and tribal brownfield sites***

BROWNFIELDS..... Considered Brownfields Sites Listing

### **ADDITIONAL ENVIRONMENTAL RECORDS**

#### ***Local Lists of Landfill / Solid Waste Disposal Sites***

WMUDS/SWAT..... Waste Management Unit Database  
SWRCY..... Recycler Database  
HAULERS..... Registered Waste Tire Haulers Listing  
INDIAN ODI..... Report on the Status of Open Dumps on Indian Lands  
DEBRIS REGION 9..... Torres Martinez Reservation Illegal Dump Site Locations  
ODI..... Open Dump Inventory  
IHS OPEN DUMPS..... Open Dumps on Indian Land

#### ***Local Lists of Hazardous waste / Contaminated Sites***

US HIST CDL..... Delisted National Clandestine Laboratory Register  
AOCONCERN..... Key Areas of Concerns in Los Angeles County  
HIST Cal-Sites..... Historical Calsites Database  
SCH..... School Property Evaluation Program  
CDL..... Clandestine Drug Labs  
Toxic Pits..... Toxic Pits Cleanup Act Sites  
US CDL..... National Clandestine Laboratory Register  
AQUEOUS FOAM..... Former Fire Training Facility Assessments Listing

#### ***Local Land Records***

LIENS..... Environmental Liens Listing  
LIENS 2..... CERCLA Lien Information

#### ***Records of Emergency Release Reports***

HMIRS..... Hazardous Materials Information Reporting System

## EXECUTIVE SUMMARY

|                |  |
|----------------|--|
| CHMIRS.....    | California Hazardous Material Incident Report System |
| LDS.....       | Land Disposal Sites Listing                          |
| MCS.....       | Military Cleanup Sites Listing                       |
| SPILLS 90..... | SPILLS 90 data from FirstSearch                      |

### ***Other Ascertainable Records***

|                          |   |
|--------------------------|---|
| FUDS.....                | Formerly Used Defense Sites   |
| DOD.....                 | Department of Defense Sites   |
| SCRD DRYCLEANERS.....    | State Coalition for Remediation of Drycleaners Listing  |
| US FIN ASSUR.....        | Financial Assurance Information   |
| EPA WATCH LIST.....      | EPA WATCH LIST  |
| 2020 COR ACTION.....     | 2020 Corrective Action Program List   |
| TSCA.....                | Toxic Substances Control Act  |
| TRIS.....                | Toxic Chemical Release Inventory System   |
| SSTS.....                | Section 7 Tracking Systems  |
| ROD.....                 | Records Of Decision   |
| RMP.....                 | Risk Management Plans   |
| RAATS.....               | RCRA Administrative Action Tracking System  |
| PRP.....                 | Potentially Responsible Parties   |
| PADS.....                | PCB Activity Database System  |
| ICIS.....                | Integrated Compliance Information System  |
| FTTS.....                | FIFRA/ TSCA Tracking System - FIFRA (Federal Insecticide, Fungicide, & Rodenticide Act)/TSCA (Toxic Substances Control Act) |
| MLTS.....                | Material Licensing Tracking System  |
| COAL ASH DOE.....        | Steam-Electric Plant Operation Data   |
| COAL ASH EPA.....        | Coal Combustion Residues Surface Impoundments List  |
| PCB TRANSFORMER.....     | PCB Transformer Registration Database   |
| RADINFO.....             | Radiation Information Database  |
| HIST FTTS.....           | FIFRA/TSCA Tracking System Administrative Case Listing  |
| DOT OPS.....             | Incident and Accident Data  |
| CONSENT.....             | Superfund (CERCLA) Consent Decrees  |
| INDIAN RESERV.....       | Indian Reservations   |
| UMTRA.....               | Uranium Mill Tailings Sites   |
| LEAD SMELTERS.....       | Lead Smelter Sites  |
| US AIRS.....             | Aerometric Information Retrieval System Facility Subsystem  |
| US MINES.....            | Mines Master Index File   |
| ABANDONED MINES.....     | Abandoned Mines   |
| FINDS.....               | Facility Index System/Facility Registry System  |
| UXO.....                 | Unexploded Ordnance Sites   |
| ECHO.....                | Enforcement & Compliance History Information  |
| DOCKET HWC.....          | Hazardous Waste Compliance Docket Listing   |
| FUELS PROGRAM.....       | EPA Fuels Program Registered Listing  |
| CA BOND EXP. PLAN.....   | Bond Expenditure Plan   |
| CUPA Listings.....       | CUPA Resources List   |
| EMI.....                 | Emissions Inventory Data  |
| ENF.....                 | Enforcement Action Listing  |
| Financial Assurance..... | Financial Assurance Information Listing   |
| HAZNET.....              | Facility and Manifest Data  |
| ICE.....                 | ICE   |
| LOS ANGELES CO. HMS..... | HMS: Street Number List   |
| HWP.....                 | EnviroStor Permitted Facilities Listing   |
| HWT.....                 | Registered Hazardous Waste Transporter Database   |
| MINES.....               | Mines Site Location Listing   |
| MWMP.....                | Medical Waste Management Program Listing  |

## EXECUTIVE SUMMARY

|                                 |  |
|---------------------------------|--|
| NPDES.....                      | NPDES Permits Listing                      |
| PEST LIC.....                   | Pesticide Regulation Licenses Listing      |
| PROC.....                       | Certified Processors Database              |
| Notify 65.....                  | Proposition 65 Records                     |
| LA Co. Site Mitigation.....     | Site Mitigation List                       |
| UIC.....                        | UIC Listing                                |
| UIC GEO.....                    | UIC GEO (GEOTRACKER)                       |
| WASTEWATER PITS.....            | Oil Wastewater Pits Listing                |
| WDS.....                        | Waste Discharge System                     |
| WIP.....                        | Well Investigation Program Case List       |
| MILITARY PRIV SITES.....        | MILITARY PRIV SITES (GEOTRACKER)           |
| PROJECT.....                    | PROJECT (GEOTRACKER)                       |
| WDR.....                        | Waste Discharge Requirements Listing       |
| CIWQS.....                      | California Integrated Water Quality System |
| CERS.....                       | CERS                                       |
| NON-CASE INFO.....              | NON-CASE INFO (GEOTRACKER)                 |
| OTHER OIL GAS.....              | OTHER OIL & GAS (GEOTRACKER)               |
| PROD WATER PONDS.....           | PROD WATER PONDS (GEOTRACKER)              |
| SAMPLING POINT.....             | SAMPLING POINT (GEOTRACKER)                |
| WELL STIM PROJ.....             | Well Stimulation Project (GEOTRACKER)      |
| MINES MRDS.....                 | Mineral Resources Data System              |
| LOS ANGELES CO LF METHANOL..... | Methane Producing Landfills                |
| HWTS.....                       | Hazardous Waste Tracking System            |

### EDR RECOVERED GOVERNMENT ARCHIVES

#### ***Exclusive Recovered Govt. Archives***

|               |   |
|---------------|---|
| RGA LF.....   | Recovered Government Archive Solid Waste Facilities List      |
| RGA LUST..... | Recovered Government Archive Leaking Underground Storage Tank |

### SURROUNDING SITES: SEARCH RESULTS

Surrounding sites were identified in the following databases.

Elevations have been determined from the USGS Digital Elevation Model and should be evaluated on a relative (not an absolute) basis. Relative elevation information between sites of close proximity should be field verified. Sites with an elevation equal to or higher than the target property have been differentiated below from sites with an elevation lower than the target property.

Page numbers and map identification numbers refer to the EDR Radius Map report where detailed data on individual sites can be reviewed.

Sites listed in ***bold italics*** are in multiple databases.

Unmappable (orphan) sites are not considered in the foregoing analysis.

### STANDARD ENVIRONMENTAL RECORDS

#### ***Lists of Federal sites subject to CERCLA removals and CERCLA orders***

SEMS: SEMS (Superfund Enterprise Management System) tracks hazardous waste sites, potentially hazardous waste sites, and remedial activities performed in support of EPA's Superfund Program across the United States. The list was formerly known as CERCLIS, renamed to SEMS by the EPA in 2015. The list contains

## EXECUTIVE SUMMARY

data on potentially hazardous waste sites that have been reported to the USEPA by states, municipalities, private companies and private persons, pursuant to Section 103 of the Comprehensive Environmental Response, Compensation, and Liability Act (CERCLA). This dataset also contains sites which are either proposed to or on the National Priorities List (NPL) and the sites which are in the screening and assessment phase for possible inclusion on the NPL.

A review of the SEMS list, as provided by EDR, and dated 10/20/2021 has revealed that there are 2 SEMS sites within approximately 0.5 miles of the target property.

| <u>Equal/Higher Elevation</u> | <u>Address</u>              | <u>Direction / Distance</u>    | <u>Map ID</u> | <u>Page</u> |
|-------------------------------|-----------------------------|--------------------------------|---------------|-------------|
| HIGHLAND PLATING FIR          | 1001 NORTH ORANGE DR        | ESE 0 - 1/8 (0.097 mi.)        | D101          | 477         |
| <u>Lower Elevation</u>        | <u>Address</u>              | <u>Direction / Distance</u>    | <u>Map ID</u> | <u>Page</u> |
| <b>SYCAMORE SITE</b>          | <b>937 NORTH SYCAMORE A</b> | <b>SSE 0 - 1/8 (0.106 mi.)</b> | <b>J108</b>   | <b>490</b>  |

### ***Lists of Federal RCRA generators***

RCRA-LQG: RCRAInfo is EPA's comprehensive information system, providing access to data supporting the Resource Conservation and Recovery Act (RCRA) of 1976 and the Hazardous and Solid Waste Amendments (HSWA) of 1984. The database includes selective information on sites which generate, transport, store, treat and/or dispose of hazardous waste as defined by the Resource Conservation and Recovery Act (RCRA). Large quantity generators (LQGs) generate over 1,000 kilograms (kg) of hazardous waste, or over 1 kg of acutely hazardous waste per month.

A review of the RCRA-LQG list, as provided by EDR, and dated 09/13/2021 has revealed that there are 5 RCRA-LQG sites within approximately 0.25 miles of the target property.

| <u>Equal/Higher Elevation</u>                        | <u>Address</u>              | <u>Direction / Distance</u>     | <u>Map ID</u> | <u>Page</u> |
|--|-----------------------------|---------------------------------|---------------|-------------|
| TARGET STORE T1884<br>EPA ID:: CAR000218016          | 7100 SANTA MONICA BL        | NNW 0 - 1/8 (0.058 mi.)         | C41           | 230         |
| TARGET #1884<br>EPA ID:: CAL000295128                | 7100 SANTA MONICA BL        | NNW 0 - 1/8 (0.058 mi.)         | C44           | 243         |
| <b>HIGHLAND PLATING CO</b><br>EPA ID:: CAD008292153  | <b>1001 NORTH ORANGE DR</b> | <b>ESE 0 - 1/8 (0.097 mi.)</b>  | <b>D99</b>    | <b>380</b>  |
| <b>FORMER FAITH PLATING</b><br>EPA ID:: CAD076941251 | <b>7141 SANTA MONICA BL</b> | <b>NW 1/8 - 1/4 (0.134 mi.)</b> | <b>O132</b>   | <b>607</b>  |
| <u>Lower Elevation</u>                               | <u>Address</u>              | <u>Direction / Distance</u>     | <u>Map ID</u> | <u>Page</u> |
| SOUTHERN CALIFORNIA<br>EPA ID:: CAD981422132         | 7171 ROMAINE ST.            | W 1/8 - 1/4 (0.162 mi.)         | M172          | 735         |

RCRA-SQG: RCRAInfo is EPA's comprehensive information system, providing access to data supporting the Resource Conservation and Recovery Act (RCRA) of 1976 and the Hazardous and Solid Waste Amendments (HSWA) of 1984. The database includes selective information on sites which generate, transport, store, treat and/or dispose of hazardous waste as defined by the Resource Conservation and Recovery Act (RCRA). Small quantity generators (SQGs) generate between 100 kg and 1,000 kg of hazardous waste per month.

A review of the RCRA-SQG list, as provided by EDR, and dated 09/13/2021 has revealed that there are

## EXECUTIVE SUMMARY

23 RCRA-SQG sites within approximately 0.25 miles of the target property.

| <u>Equal/Higher Elevation</u>                            | <u>Address</u>              | <u>Direction / Distance</u>      | <u>Map ID</u> | <u>Page</u> |
|--|-----------------------------|----------------------------------|---------------|-------------|
| <b>21 CENTURY AUTO BODY</b><br>EPA ID:: CAD982473340     | <b>1045 N LA BREA</b>       | <b>NW 0 - 1/8 (0.020 mi.)</b>    | <b>A16</b>    | <b>47</b>   |
| <b>HOLLYWOOD GENERAL MA</b><br>EPA ID:: CA0000546804     | <b>1033 SYCAMORE AVE</b>    | <b>ENE 0 - 1/8 (0.028 mi.)</b>   | <b>B28</b>    | <b>172</b>  |
| <b>ALEXANDER AND ISHIHA</b><br>EPA ID:: CAD983637315     | <b>1016 N SYCAMORE AVE</b>  | <b>ESE 0 - 1/8 (0.050 mi.)</b>   | <b>B36</b>    | <b>193</b>  |
| <b>ECONO LUBE N TUNE #1</b><br>EPA ID:: CAD102998614     | <b>7116 SANTA MONICA BL</b> | <b>NW 0 - 1/8 (0.068 mi.)</b>    | <b>C65</b>    | <b>297</b>  |
| <b>7007 ROMAINE MOB</b><br>EPA ID:: CAR000299024         | <b>7007 ROMAINE</b>         | <b>ESE 0 - 1/8 (0.085 mi.)</b>   | <b>D75</b>    | <b>324</b>  |
| <b>QUALITY CARE CLEANER</b><br>EPA ID:: CAD981985773     | <b>1110 W LA BREA</b>       | <b>N 0 - 1/8 (0.093 mi.)</b>     | <b>C87</b>    | <b>348</b>  |
| <b>ALEXANDER AND ISHIHA</b><br>EPA ID:: CAD983637307     | <b>1013 N ORANGE DR</b>     | <b>E 0 - 1/8 (0.096 mi.)</b>     | <b>D93</b>    | <b>354</b>  |
| <b>RITE AID 5446</b><br>EPA ID:: CAR000210351            | <b>1130 N LA BREA AVE</b>   | <b>N 0 - 1/8 (0.120 mi.)</b>     | <b>N119</b>   | <b>511</b>  |
| <b>PHYLIRICH INTL</b><br>EPA ID:: CAD008331126           | <b>1000 N ORANGE DR</b>     | <b>ESE 0 - 1/8 (0.121 mi.)</b>   | <b>I123</b>   | <b>579</b>  |
| <b>COACHCRAFT</b><br>EPA ID:: CAD981993173               | <b>1144 N LA BREA BLVD</b>  | <b>N 1/8 - 1/4 (0.164 mi.)</b>   | <b>N178</b>   | <b>749</b>  |
| <b>POETIC JUSTICE</b><br>EPA ID:: CAD982434201           | <b>6920 SANTA MONICA BL</b> | <b>ENE 1/8 - 1/4 (0.169 mi.)</b> | <b>P186</b>   | <b>773</b>  |
| <b>PROFESSIONAL TIRE AN</b><br>EPA ID:: CAD983662776     | <b>6921 SANTA MONICA BL</b> | <b>ENE 1/8 - 1/4 (0.172 mi.)</b> | <b>P188</b>   | <b>777</b>  |
| <b>WOOLFOLKS VOLKSWAGEN</b><br>EPA ID:: CA0000284646     | <b>6911 SANTA MONICA BL</b> | <b>ENE 1/8 - 1/4 (0.177 mi.)</b> | <b>P192</b>   | <b>790</b>  |
| <b>GINA B LTD</b><br>EPA ID:: CAD983668930               | <b>1000 MANSFIELD AVE</b>   | <b>ESE 1/8 - 1/4 (0.185 mi.)</b> | <b>S206</b>   | <b>826</b>  |
| <b>ATLANTIC GELATIN DIV</b><br>EPA ID:: CAD008370413     | <b>1127 N MANSFIELD AVE</b> | <b>NE 1/8 - 1/4 (0.216 mi.)</b>  | <b>AA226</b>  | <b>918</b>  |
| <b>BELL &amp; HOWELL RECORD</b><br>EPA ID:: CAD981980212 | <b>1025 N HIGHLAND AVE</b>  | <b>E 1/8 - 1/4 (0.236 mi.)</b>   | <b>AD240</b>  | <b>965</b>  |
| <u>Lower Elevation</u>                                   | <u>Address</u>              | <u>Direction / Distance</u>      | <u>Map ID</u> | <u>Page</u> |
| <b>TY WOOD PRINTING</b><br>EPA ID:: CAD982525107         | <b>1021 N LA BREA AVE</b>   | <b>WSW 0 - 1/8 (0.012 mi.)</b>   | <b>A7</b>     | <b>25</b>   |
| <b>JERRY SOLOMON ENTERP</b><br>EPA ID:: CAD982483026     | <b>960 N LA BREA AVE</b>    | <b>SSW 0 - 1/8 (0.065 mi.)</b>   | <b>E56</b>    | <b>279</b>  |
| <b>SUPER COLOR LAB</b><br>EPA ID:: CA0000198937          | <b>979 N LA BREA AVE</b>    | <b>SW 0 - 1/8 (0.080 mi.)</b>    | <b>E69</b>    | <b>306</b>  |
| <b>MOLE-RICHARDSON CO</b><br>EPA ID:: CAD008332439       | <b>937 N. SYCAMORE AVE</b>  | <b>SSE 0 - 1/8 (0.106 mi.)</b>   | <b>J107</b>   | <b>487</b>  |
| <b>POMPADOUR PICTURES I</b><br>EPA ID:: CAP000079525     | <b>1041 N FORMOSA AVE</b>   | <b>W 1/8 - 1/4 (0.146 mi.)</b>   | <b>M147</b>   | <b>683</b>  |
| <b>BARTCO DIV COBAR ENT</b>                              | <b>924 N FORMOSA AVE</b>    | <b>SW 1/8 - 1/4 (0.165 mi.)</b>  | <b>K180</b>   | <b>755</b>  |



## EXECUTIVE SUMMARY

EPA ID:: CAD981992530

**CM COLOR LAB INC**

EPA ID:: CAD983672056

**835 N LA BREA**

**S 1/8 - 1/4 (0.220 mi.)**

**Y229**

**923**

RCRA-VSQG: RCRAInfo is EPA's comprehensive information system, providing access to data supporting the Resource Conservation and Recovery Act (RCRA) of 1976 and the Hazardous and Solid Waste Amendments (HSWA) of 1984. The database includes selective information on sites which generate, transport, store, treat and/or dispose of hazardous waste as defined by the Resource Conservation and Recovery Act (RCRA). Very small quantity generators (VSQGs) generate less than 100 kg of hazardous waste, or less than 1 kg of acutely hazardous waste per month.

A review of the RCRA-VSQG list, as provided by EDR, and dated 09/13/2021 has revealed that there is 1 RCRA-VSQG site within approximately 0.25 miles of the target property.

| <u>Equal/Higher Elevation</u>                       | <u>Address</u>              | <u>Direction / Distance</u>    | <u>Map ID</u> | <u>Page</u> |
|---|-----------------------------|--------------------------------|---------------|-------------|
| <b>CVS PHARMACY #17004</b><br>EPA ID:: CAR000259796 | <b>7100 SANTA MONICA BL</b> | <b>NNW 0 - 1/8 (0.058 mi.)</b> | <b>C46</b>    | <b>249</b>  |

### ***Lists of state- and tribal hazardous waste facilities***

ENVIROSTOR: The Department of Toxic Substances Control's (DTSC's) Site Mitigation and Brownfields Reuse Program's (SMBRP's) EnviroStor database identifies sites that have known contamination or sites for which there may be reasons to investigate further. The database includes the following site types: Federal Superfund sites (National Priorities List (NPL)); State Response, including Military Facilities and State Superfund; Voluntary Cleanup; and School sites. EnviroStor provides similar information to the information that was available in CalSites, and provides additional site information, including, but not limited to, identification of formerly-contaminated properties that have been released for reuse, properties where environmental deed restrictions have been recorded to prevent inappropriate land uses, and risk characterization information that is used to assess potential impacts to public health and the environment at contaminated sites.

A review of the ENVIROSTOR list, as provided by EDR, and dated 10/25/2021 has revealed that there are 16 ENVIROSTOR sites within approximately 1 mile of the target property.

| <u>Equal/Higher Elevation</u>   | <u>Address</u>                  | <u>Direction / Distance</u>     | <u>Map ID</u> | <u>Page</u> |
|---|---------------------------------|---------------------------------|---------------|-------------|
| <b>HIGHLAND PLATING CO.</b><br>Facility Id: 71002177<br>Status: Refer: Other Agency         | <b>1001 N. ORANGE DRIVE</b>     | <b>ESE 0 - 1/8 (0.097 mi.)</b>  | <b>D103</b>   | <b>478</b>  |
| <b>ESSEX MONARCH SITE</b><br>Facility Id: 60001653<br>Status: No Further Action             | <b>7113 &amp; 7119 SANTA MO</b> | <b>NNW 0 - 1/8 (0.103 mi.)</b>  | <b>F104</b>   | <b>479</b>  |
| <b>PHYLIRICH INTL</b><br>Facility Id: 71003654<br>Status: Refer: Other Agency               | <b>1000 N ORANGE DR</b>         | <b>ESE 0 - 1/8 (0.121 mi.)</b>  | <b>I123</b>   | <b>579</b>  |
| <b>FAITH PLATING</b><br>Facility Id: 60000429<br>Facility Id: 71002584<br>Status: Certified | <b>7141 AND 7155 SANTA</b>      | <b>NW 1/8 - 1/4 (0.148 mi.)</b> | <b>O161</b>   | <b>711</b>  |

## EXECUTIVE SUMMARY

|  |                                 |                                |               |             |
|--|---------------------------------|--------------------------------|---------------|-------------|
| Status: No Action Required                         |                                 |                                |               |             |
| <b>CREST NATIONAL</b>                              | <b>6721 W ROMAINE ST</b>        | <b>E 1/4 - 1/2 (0.365 mi.)</b> | <b>258</b>    | <b>1069</b> |
| Facility Id: 71003359                              |                                 |                                |               |             |
| Status: No Action Required                         |                                 |                                |               |             |
| <b>EASTMAN KODAK COMPAN</b>                        | <b>6700 SANTA MONICA BL</b>     | <b>E 1/4 - 1/2 (0.386 mi.)</b> | <b>AH259</b>  | <b>1071</b> |
| Facility Id: 60002229                              |                                 |                                |               |             |
| Status: Certified O&M - Land Use Restrictions Only |                                 |                                |               |             |
| <b>PRODUCERS &amp; QUANTITY</b>                    | <b>6660 SANTA MONICA BO</b>     | <b>E 1/4 - 1/2 (0.480 mi.)</b> | <b>AP284</b>  | <b>1193</b> |
| Facility Id: 71003285                              |                                 |                                |               |             |
| Status: Refer: Other Agency                        |                                 |                                |               |             |
| <b>AVA HOLLYWOOD</b>                               | <b>6648, 6650 W. LEXING</b>     | <b>E 1/2 - 1 (0.505 mi.)</b>   | <b>AP285</b>  | <b>1194</b> |
| Facility Id: 60000422                              |                                 |                                |               |             |
| Status: Certified                                  |                                 |                                |               |             |
| <b>BOYLES-SNYDER CO</b>                            | <b>6610 LEXINGTON AVE</b>       | <b>ENE 1/2 - 1 (0.585 mi.)</b> | <b>286</b>    | <b>1201</b> |
| Facility Id: 71002430                              |                                 |                                |               |             |
| Status: Refer: Other Agency                        |                                 |                                |               |             |
| <b>GROESBECK CONSTRUCTI</b>                        | <b>1522 N HIGHLAND AVE</b>      | <b>NNE 1/2 - 1 (0.652 mi.)</b> | <b>287</b>    | <b>1202</b> |
| Facility Id: 71003403                              |                                 |                                |               |             |
| Status: Refer: Other Agency                        |                                 |                                |               |             |
| <b>VINE NEW PRIMARY CEN</b>                        | <b>LA MIRADA AVE/CAHUEN</b>     | <b>ENE 1/2 - 1 (0.869 mi.)</b> | <b>290</b>    | <b>1216</b> |
| Facility Id: 19650022                              |                                 |                                |               |             |
| Status: Inactive - Action Required                 |                                 |                                |               |             |
| <b>EPISCOPAL SCHOOL OF</b>                         | <b>6325 &amp; 6331 - 6363 S</b> | <b>E 1/2 - 1 (0.910 mi.)</b>   | <b>291</b>    | <b>1219</b> |
| Facility Id: 60002485                              |                                 |                                |               |             |
| Status: Active                                     |                                 |                                |               |             |
| <b>VINE STREET ELEMENTA</b>                        | <b>955 NORTH VINE STREE</b>     | <b>E 1/2 - 1 (0.936 mi.)</b>   | <b>292</b>    | <b>1223</b> |
| Facility Id: 19820060                              |                                 |                                |               |             |
| Status: No Action Required                         |                                 |                                |               |             |
| <b>Lower Elevation</b>                             | <b>Address</b>                  | <b>Direction / Distance</b>    | <b>Map ID</b> | <b>Page</b> |
| <b>AIDS HEALTHCARE FOUN</b>                        | <b>1001 N MARTEL AVE</b>        | <b>W 1/4 - 1/2 (0.447 mi.)</b> | <b>270</b>    | <b>1135</b> |
| Facility Id: 19830005                              |                                 |                                |               |             |
| Status: No Action Required                         |                                 |                                |               |             |
| <b>VEILING PLATING</b>                             | <b>755 SEWARD STREET/AS</b>     | <b>ESE 1/2 - 1 (0.654 mi.)</b> | <b>AQ288</b>  | <b>1204</b> |
| Facility Id: 60000524                              |                                 |                                |               |             |
| Status: Certified O&M - Land Use Restrictions Only |                                 |                                |               |             |
| <b>VELING PLATING COMPA</b>                        | <b>763 N SEWARD</b>             | <b>ESE 1/2 - 1 (0.657 mi.)</b> | <b>AQ289</b>  | <b>1214</b> |
| Facility Id: 71002389                              |                                 |                                |               |             |
| Status: Refer: Other Agency                        |                                 |                                |               |             |

### ***Lists of state and tribal leaking storage tanks***

LUST: Leaking Underground Storage Tank (LUST) Sites included in GeoTracker. GeoTracker is the Water Boards data management system for sites that impact, or have the potential to impact, water quality in California, with emphasis on groundwater.

A review of the LUST list, as provided by EDR, has revealed that there are 36 LUST sites within

## EXECUTIVE SUMMARY

approximately 0.5 miles of the target property.

| <b>Equal/Higher Elevation</b>   | <b>Address</b>              | <b>Direction / Distance</b>      | <b>Map ID</b> | <b>Page</b> |
|---|-----------------------------|----------------------------------|---------------|-------------|
| <b>SL WEST HOLLYWOOD LL</b><br>Database: LUST, Date of Government Version: 09/07/2021<br>Status: Completed - Case Closed<br>Global Id: T10000000554   | <b>7118 W SANTA MONICA</b>  | <b>NW 0 - 1/8 (0.073 mi.)</b>    | <b>F67</b>    | <b>302</b>  |
| <b>UNOCAL (FORMER)</b><br>Database: LUST REG 4, Date of Government Version: 09/07/2004<br>Global ID: T0603705287<br>Facility Id: R-16663<br>Status: Pollution Characterization  | <b>7144 SANTA MONICA BL</b> | <b>NW 0 - 1/8 (0.096 mi.)</b>    | <b>F97</b>    | <b>378</b>  |
| <b>DOMAIN</b><br>Database: LUST REG 4, Date of Government Version: 09/07/2004<br>Database: LUST, Date of Government Version: 09/07/2021<br>Global ID: T0603702679<br>Status: Completed - Case Closed<br>Facility Id: I-00156<br>Status: Case Closed<br>Global Id: T0603702679                 | <b>7141 SANTA MONICA BL</b> | <b>NW 1/8 - 1/4 (0.134 mi.)</b>  | <b>O133</b>   | <b>619</b>  |
| <b>PROFESSIONAL TIRE AN</b><br>Database: LUST REG 4, Date of Government Version: 09/07/2004<br>Database: LUST, Date of Government Version: 09/07/2021<br>Global ID: T0603700949<br>Status: Completed - Case Closed<br>Facility Id: 900380398<br>Status: Case Closed<br>Global Id: T0603700949 | <b>6921 SANTA MONICA BL</b> | <b>ENE 1/8 - 1/4 (0.172 mi.)</b> | <b>P188</b>   | <b>777</b>  |
| <b>AVON CAR &amp; TRUCK REN</b><br>Database: LUST, Date of Government Version: 09/07/2021<br>Status: Open - Eligible for Closure<br>Global Id: T10000016901   | <b>6901 SANTA MONICA BL</b> | <b>ENE 1/8 - 1/4 (0.184 mi.)</b> | <b>P203</b>   | <b>811</b>  |
| <b>IRON MOUNTAIN PROPER</b><br>Database: LUST REG 4, Date of Government Version: 09/07/2004<br>Database: LUST, Date of Government Version: 09/07/2021<br>Global ID: T0603700945<br>Status: Completed - Case Closed<br>Facility Id: 900380352<br>Status: Case Closed<br>Global Id: T0603700945 | <b>1006 MANSFIELD AVE N</b> | <b>E 1/8 - 1/4 (0.185 mi.)</b>   | <b>S207</b>   | <b>834</b>  |
| <b>COMMERCIAL PROPERTY</b><br>Database: LUST REG 4, Date of Government Version: 09/07/2004<br>Database: LUST, Date of Government Version: 09/07/2021<br>Global ID: T0603700924<br>Status: Completed - Case Closed<br>Facility Id: 900380134<br>Status: Case Closed<br>Global Id: T0603700924  | <b>1127 MANSFIELD AVE N</b> | <b>NE 1/8 - 1/4 (0.216 mi.)</b>  | <b>AA223</b>  | <b>914</b>  |
| <b>MOBIL #18-LTE</b><br>Database: LUST REG 4, Date of Government Version: 09/07/2004<br>Database: LUST, Date of Government Version: 09/07/2021<br>Global ID: T0603700951<br>Status: Completed - Case Closed   | <b>1051 HIGHLAND AVE N</b>  | <b>E 1/4 - 1/2 (0.257 mi.)</b>   | <b>Z251</b>   | <b>1032</b> |



## EXECUTIVE SUMMARY

Facility Id: 900380416  
 Status: Pollution Characterization  
 Global Id: T0603700951

**DUNN HARRIS PAINTS** **960 HIGHLAND AVE N** **ESE 1/4 - 1/2 (0.296 mi.)** **AF252** **1038**

Database: LUST REG 4, Date of Government Version: 09/07/2004  
 Database: LUST, Date of Government Version: 09/07/2021  
 Global ID: T0603700952  
 Status: Completed - Case Closed  
 Facility Id: 900380425  
 Status: Pollution Characterization  
 Global Id: T0603700952

**DEL TACO, INC.** **6766 SANTA MONICA BO** **E 1/4 - 1/2 (0.299 mi.)** **254** **1042**

Database: LUST, Date of Government Version: 09/07/2021  
 Status: Completed - Case Closed  
 Global Id: SL0603707352

**AMERICAN LINEN** **900 HIGHLAND AVE N** **ESE 1/4 - 1/2 (0.327 mi.)** **AF257** **1064**

Database: LUST REG 4, Date of Government Version: 09/07/2004  
 Database: LUST, Date of Government Version: 09/07/2021  
 Global ID: T0603700937  
 Status: Completed - Case Closed  
 Facility Id: 900380270  
 Status: Case Closed  
 Global Id: T0603700937

**EASTMAN KODAK COMPAN** **6700 SANTA MONICA BL** **E 1/4 - 1/2 (0.386 mi.)** **AH259** **1071**

Database: LUST, Date of Government Version: 09/07/2021  
 Status: Completed - Case Closed  
 Status: Open - Site Assessment  
 Global Id: T0603700912  
 Global Id: T10000007706

**MASSACHI CHEVRON** **1255 HIGHLAND AVE N** **NE 1/4 - 1/2 (0.394 mi.)** **AI261** **1082**

Database: LUST REG 4, Date of Government Version: 09/07/2004  
 Database: LUST, Date of Government Version: 09/07/2021  
 Global ID: T0603793039  
 Status: Completed - Case Closed  
 Facility Id: 900380443  
 Status: Case Closed  
 Global Id: T0603793039

**UNOCAL STATION/AL-SA** **6678 SANTA MONICA BL** **E 1/4 - 1/2 (0.427 mi.)** **AH262** **1086**

Database: LUST REG 4, Date of Government Version: 09/07/2004  
 Database: LUST, Date of Government Version: 09/07/2021  
 Global ID: T0603700920  
 Status: Completed - Case Closed  
 Facility Id: 900380098  
 Status: Remediation Plan  
 Global Id: T10000006398

**EASTMAN KODAK COMPAN** **6677 SANTA MONICA BL** **ENE 1/4 - 1/2 (0.437 mi.)** **AJ264** **1097**

Database: LUST REG 4, Date of Government Version: 09/07/2004  
 Global ID: T0603700912  
 Facility Id: 900380016  
 Status: Case Closed

**ASSET MGMT. (RETAIL)** **1300-1314 HIGHLAND A** **NE 1/4 - 1/2 (0.443 mi.)** **AI268** **1106**

Database: LUST REG 4, Date of Government Version: 09/07/2004  
 Database: LUST, Date of Government Version: 09/07/2021

## EXECUTIVE SUMMARY

Global ID: T0603700763  
 Status: Completed - Case Closed  
 Facility Id: 900280143  
 Status: Case Closed  
 Global Id: T0603700763

**HOLLYWOOD CENTER STU** **6650 ROMAINE ST** **E 1/4 - 1/2 (0.453 mi.)** **AM273** **1140**  
 Database: LUST REG 4, Date of Government Version: 09/07/2004  
 Global ID: T0603700934  
 Facility Id: 900380243  
 Status: Case Closed

**HOLLYWOOD UNDERGROUN** **6650 ROMAINE** **E 1/4 - 1/2 (0.453 mi.)** **AM274** **1150**  
 Database: LUST, Date of Government Version: 09/07/2021  
 Status: Completed - Case Closed  
 Global Id: T0603700934

| Lower Elevation | Address | Direction / Distance | Map ID | Page |
|-----------------|---------|----------------------|--------|------|
|-----------------|---------|----------------------|--------|------|

|  |                           |                              |           |           |
|--|---------------------------|------------------------------|-----------|-----------|
| <b>BEL AIR CAR WASH</b><br>Database: LUST REG 4, Date of Government Version: 09/07/2004<br>Database: LUST, Date of Government Version: 09/07/2021<br>Global ID: T0603705324<br>Status: Completed - Case Closed<br>Facility Id: R-21111<br>Status: Remediation Plan<br>Global Id: T0603705324 | <b>1041 LA BREA AVE N</b> | <b>W 0 - 1/8 (0.009 mi.)</b> | <b>A4</b> | <b>10</b> |
|--|---------------------------|------------------------------|-----------|-----------|

|   |                          |                                |            |            |
|---|--------------------------|--------------------------------|------------|------------|
| <b>CITY OF WEST HOLLYWO</b><br>Database: LUST REG 4, Date of Government Version: 09/07/2004<br>Database: LUST, Date of Government Version: 09/07/2021<br>Global ID: T0603705551<br>Status: Completed - Case Closed<br>Facility Id: R-26776<br>Status: Case Closed<br>Global Id: T0603705551 | <b>1005 LA BREA AVE.</b> | <b>SSW 0 - 1/8 (0.044 mi.)</b> | <b>A34</b> | <b>189</b> |
|---|--------------------------|--------------------------------|------------|------------|

|   |                     |                                |            |            |
|---|---------------------|--------------------------------|------------|------------|
| <b>MOLE RICHARDSON COMP</b><br>Database: LUST REG 4, Date of Government Version: 09/07/2004<br>Global ID: T0603700947<br>Facility Id: 900380370<br>Status: Preliminary site assessment workplan submitted | <b>951 SYCAMORE</b> | <b>SSE 0 - 1/8 (0.072 mi.)</b> | <b>D66</b> | <b>300</b> |
|---|---------------------|--------------------------------|------------|------------|

|   |                          |                                  |             |            |
|---|--------------------------|----------------------------------|-------------|------------|
| <b>WARNER HOLLYWOOD STU</b><br>Database: LUST REG 4, Date of Government Version: 09/07/2004<br>Database: LUST, Date of Government Version: 09/07/2021<br>Global ID: T0603701085<br>Status: Completed - Case Closed<br>Facility Id: 900460070<br>Status: Case Closed<br>Global Id: T0603701085 | <b>950 FORMOSA AVE N</b> | <b>WSW 1/8 - 1/4 (0.137 mi.)</b> | <b>K135</b> | <b>635</b> |
|---|--------------------------|----------------------------------|-------------|------------|

|  |                           |                                |             |            |
|--|---------------------------|--------------------------------|-------------|------------|
| <b>WARNER HOLLYWOOD STU</b><br>Database: LUST, Date of Government Version: 09/07/2021<br>Status: Completed - Case Closed<br>Global Id: T0603702824 | <b>1041 FORMOSA AVE N</b> | <b>W 1/8 - 1/4 (0.137 mi.)</b> | <b>M136</b> | <b>638</b> |
|--|---------------------------|--------------------------------|-------------|------------|

|   |                           |                                |             |            |
|---|---------------------------|--------------------------------|-------------|------------|
| <b>THE SOCIAL NETWORK</b><br>Database: LUST REG 4, Date of Government Version: 09/07/2004 | <b>1041 N FORMOSA AVE</b> | <b>W 1/8 - 1/4 (0.137 mi.)</b> | <b>M138</b> | <b>643</b> |
|---|---------------------------|--------------------------------|-------------|------------|

## EXECUTIVE SUMMARY

Global ID: T0603702824

Facility Id: I-02008

Status: Case Closed

### **AT & T FACILITY FORM**

**936 FORMOSA AVE N**

**SW 1/8 - 1/4 (0.152 mi.)**

**K163**

**721**

Database: LUST REG 4, Date of Government Version: 09/07/2004

Database: LUST, Date of Government Version: 09/07/2021

Global ID: T0603700888

Status: Completed - Case Closed

Facility Id: 900360070

Status: Case Closed

Global Id: T0603700888

### **SOUTHERN CA GAS CO**

**7171 ROMAINE ST**

**W 1/8 - 1/4 (0.162 mi.)**

**M175**

**737**

Database: LUST REG 4, Date of Government Version: 09/07/2004

Database: LUST, Date of Government Version: 09/07/2021

Global ID: T0603704583

Status: Completed - Case Closed

Facility Id: R-02048

Status: Case Closed

Global Id: T0603704583

### **LAYOS TRUST FORMER**

**901 HIGHLAND AVE. N.**

**ESE 1/4 - 1/2 (0.306 mi.)**

**AG255**

**1045**

Database: LUST REG 4, Date of Government Version: 09/07/2004

Database: LUST, Date of Government Version: 09/07/2021

Global ID: T0603774241

Status: Completed - Case Closed

Facility Id: 900380470

Status: Preliminary site assessment workplan submitted

Global Id: T0603774241

### **V & R AUTO REPAIR**

**859 HIGHLAND AVE N**

**SE 1/4 - 1/2 (0.318 mi.)**

**AG256**

**1050**

Database: LUST REG 4, Date of Government Version: 09/07/2004

Database: LUST, Date of Government Version: 09/07/2021

Global ID: T0603700942

Status: Completed - Case Closed

Facility Id: 900380325

Status: Pollution Characterization

Global Id: T0603700942

### **CHEVRON STATION 9 06**

**7100 MELROSE AVE**

**S 1/4 - 1/2 (0.440 mi.)**

**AK265**

**1099**

Database: LUST REG 4, Date of Government Version: 09/07/2004

Global ID: T0603701081

Facility Id: 900460034

Status: Case Closed

### **CHEVRON - LOS ANGELE**

**7100 MELROSE AVE.**

**S 1/4 - 1/2 (0.440 mi.)**

**AK267**

**1103**

Database: LUST, Date of Government Version: 09/07/2021

Status: Completed - Case Closed

Global Id: T0603701081

### **COMMERCIAL PROPERTY**

**6824 MELROSE AVE.**

**SSE 1/4 - 1/2 (0.449 mi.)**

**272**

**1137**

Database: LUST REG 4, Date of Government Version: 09/07/2004

Database: LUST, Date of Government Version: 09/07/2021

Global ID: T0603798363

Status: Completed - Case Closed

Facility Id: 900360261

Status: Leak being confirmed

Global Id: T0603798363

### **WORLD OIL #20(FORMER**

**7275 MELROSE AVE**

**SSW 1/4 - 1/2 (0.473 mi.)**

**AO278**

**1163**

Database: LUST REG 4, Date of Government Version: 09/07/2004



## EXECUTIVE SUMMARY

Global ID: T0603700923  
 Facility Id: 900380125  
 Status: Post remedial action monitoring

|  |                          |                                  |              |             |
|--|--------------------------|----------------------------------|--------------|-------------|
| <b>WORLD OIL #20(FORMER</b>                                  | <b>7275 MELROSE AVE</b>  | <b>SSW 1/4 - 1/2 (0.473 mi.)</b> | <b>AO279</b> | <b>1165</b> |
| Database: LUST, Date of Government Version: 09/07/2021       |                          |                                  |              |             |
| Status: Completed - Case Closed                              |                          |                                  |              |             |
| Global Id: T0603700923                                       |                          |                                  |              |             |
| <b>ZAREH TOHIKIAN</b>  | <b>6601 MELROSE AVE</b>  | <b>SSE 1/4 - 1/2 (0.478 mi.)</b> | <b>AN280</b> | <b>1174</b> |
| Database: LUST, Date of Government Version: 09/07/2021       |                          |                                  |              |             |
| Status: Open - Remediation                                   |                          |                                  |              |             |
| Global Id: T0603778729                                       |                          |                                  |              |             |
| <b>MOBIL AUTO SVC</b>  | <b>6601 MELROSE AVE</b>  | <b>SSE 1/4 - 1/2 (0.478 mi.)</b> | <b>AN281</b> | <b>1185</b> |
| Database: LUST REG 4, Date of Government Version: 09/07/2004 |                          |                                  |              |             |
| Database: LUST, Date of Government Version: 09/07/2021       |                          |                                  |              |             |
| Global ID: T0603700936                                       |                          |                                  |              |             |
| Status: Completed - Case Closed                              |                          |                                  |              |             |
| Facility Id: 900380261                                       |                          |                                  |              |             |
| Status: Case Closed  |                          |                                  |              |             |
| Global Id: T0603700936                                       |                          |                                  |              |             |
| <b>MOBIL 18-LD4</b>  | <b>6601 MELROSE AVE.</b> | <b>SSE 1/4 - 1/2 (0.478 mi.)</b> | <b>AN282</b> | <b>1191</b> |
| Database: LUST REG 4, Date of Government Version: 09/07/2004 |                          |                                  |              |             |
| Global ID: T0603778729                                       |                          |                                  |              |             |
| Facility Id: 900380261A                                      |                          |                                  |              |             |
| Status: Pollution Characterization                           |                          |                                  |              |             |

CPS-SLIC: Cleanup Program Sites (CPS; also known as Site Cleanups [SC] and formerly known as Spills, Leaks, Investigations, and Cleanups [SLIC] sites) included in GeoTracker. GeoTracker is the Water Boards data management system for sites that impact, or have the potential to impact, water quality in California, with emphasis on groundwater.

A review of the CPS-SLIC list, as provided by EDR, has revealed that there are 20 CPS-SLIC sites within approximately 0.5 miles of the target property.

| <u>Equal/Higher Elevation</u>                                | <u>Address</u>              | <u>Direction / Distance</u>     | <u>Map ID</u> | <u>Page</u> |
|--|-----------------------------|---------------------------------|---------------|-------------|
| <b>CITY OF WEST HOLLYWO</b>                                  | <b>7144 SANTA MONICA BL</b> | <b>NW 0 - 1/8 (0.096 mi.)</b>   | <b>F95</b>    | <b>377</b>  |
| Database: SLIC REG 4, Date of Government Version: 11/17/2004 |                             |                                 |               |             |
| Database: CPS-SLIC, Date of Government Version: 09/07/2021   |                             |                                 |               |             |
| Global Id: SLT43697695                                       |                             |                                 |               |             |
| Facility Status: Site Assessment                             |                             |                                 |               |             |
| Facility Status: Open - Inactive                             |                             |                                 |               |             |
| <b>PHYLRICH INTL</b>   | <b>1000 N ORANGE DR</b>     | <b>ESE 0 - 1/8 (0.121 mi.)</b>  | <b>I123</b>   | <b>579</b>  |
| Database: CPS-SLIC, Date of Government Version: 09/07/2021   |                             |                                 |               |             |
| Global Id: SL204BH2353                                       |                             |                                 |               |             |
| Facility Status: Completed - Case Closed                     |                             |                                 |               |             |
| <b>PHYLRICH INTERNATIONAL</b>                                | <b>1000 ORANGE DR</b>       | <b>ESE 0 - 1/8 (0.121 mi.)</b>  | <b>I124</b>   | <b>588</b>  |
| Database: SLIC REG 4, Date of Government Version: 11/17/2004 |                             |                                 |               |             |
| Facility Status: Site Assessment                             |                             |                                 |               |             |
| <b>FAITH PLATING (FORME</b>                                  | <b>7141 AND 7155 SANTA</b>  | <b>NW 1/8 - 1/4 (0.148 mi.)</b> | <b>O160</b>   | <b>710</b>  |
| Database: CPS-SLIC, Date of Government Version: 09/07/2021   |                             |                                 |               |             |
| Global Id: T10000014544                                      |                             |                                 |               |             |

## EXECUTIVE SUMMARY

Facility Status: Completed - Case Closed  
 BRIDGE PROJECTS LLC 6820 SANTA MONICA BL ENE 1/8 - 1/4 (0.233 mi.) Z236 948  
 Database: CPS-SLIC, Date of Government Version: 09/07/2021  
 Global Id: T10000015390  
 Facility Status: Open - Site Assessment

| Lower Elevation   | Address             | Direction / Distance    | Map ID | Page |
|---|---------------------|-------------------------|--------|------|
| CITY OF WEST HOLLYWO<br>Database: SLIC REG 4, Date of Government Version: 11/17/2004<br>Facility Status: Site Assessment  | 1041 LA BREA        | W 0 - 1/8 (0.009 mi.)   | A1     | 9    |
| CITY OF WEST HOLLYWO<br>Database: SLIC REG 4, Date of Government Version: 11/17/2004<br>Database: CPS-SLIC, Date of Government Version: 09/07/2021<br>Global Id: SL0603777477<br>Facility Status: Site Assessment<br>Facility Status: Open - Inactive | 1045 LA BREA AVENUE | W 0 - 1/8 (0.009 mi.)   | A2     | 9    |
| CITY OF WEST HOLLYWO<br>Database: SLIC REG 4, Date of Government Version: 11/17/2004<br>Database: CPS-SLIC, Date of Government Version: 09/07/2021<br>Global Id: SL0603794709<br>Facility Status: Site Assessment<br>Facility Status: Open - Inactive | 1043 LA BREA        | W 0 - 1/8 (0.009 mi.)   | A3     | 10   |
| BEL AIR CAR WASH<br>Database: CPS-SLIC, Date of Government Version: 09/07/2021<br>Global Id: SL0603757926<br>Facility Status: Open - Inactive   | 1041 LA BREA AVE N  | W 0 - 1/8 (0.009 mi.)   | A4     | 10   |
| CITY OF WEST HOLLYWO<br>Database: SLIC REG 4, Date of Government Version: 11/17/2004<br>Database: CPS-SLIC, Date of Government Version: 09/07/2021<br>Global Id: SL0603771008<br>Facility Status: Site Assessment<br>Facility Status: Open - Inactive | 1037 LA BREA        | WSW 0 - 1/8 (0.010 mi.) | A5     | 23   |
| CITY OF WEST HOLLYWO<br>Database: SLIC REG 4, Date of Government Version: 11/17/2004<br>Database: CPS-SLIC, Date of Government Version: 09/07/2021<br>Global Id: SL0603774157<br>Facility Status: Site Assessment<br>Facility Status: Open - Inactive | 1033 LA BREA        | WSW 0 - 1/8 (0.011 mi.) | A6     | 24   |
| CITY OF WEST HOLLYWO<br>Database: SLIC REG 4, Date of Government Version: 11/17/2004<br>Database: CPS-SLIC, Date of Government Version: 09/07/2021<br>Global Id: SL0603731985<br>Facility Status: Site Assessment<br>Facility Status: Open - Inactive | 1023 LA BREA AVENUE | SW 0 - 1/8 (0.020 mi.)  | A15    | 46   |
| CITY OF WEST HOLLYWO<br>Database: SLIC REG 4, Date of Government Version: 11/17/2004<br>Database: CPS-SLIC, Date of Government Version: 09/07/2021<br>Global Id: SL603792731<br>Facility Status: Site Assessment<br>Facility Status: Open - Inactive  | 1005 LA BREA AVE.   | SSW 0 - 1/8 (0.044 mi.) | A34    | 189  |
| MOLE RICHARDSON COMP<br>Database: CPS-SLIC, Date of Government Version: 09/07/2021  | 937 N. SYCAMORE AVE | SSE 0 - 1/8 (0.106 mi.) | J106   | 482  |

## EXECUTIVE SUMMARY

Global Id: SL204EA2403

Facility Status: Open - Assessment & Interim Remedial Action

**MOLE-RICHARDSON CO** **937 N. SYCAMORE AVE** **SSE 0 - 1/8 (0.106 mi.)** **J107** **487**

Database: SLIC REG 4, Date of Government Version: 11/17/2004

Facility Status: Site Assessment

**SOUTHERN CA GAS CO** **7171 ROMAINE ST** **W 1/8 - 1/4 (0.162 mi.)** **M175** **737**

Database: CPS-SLIC, Date of Government Version: 09/07/2021

Global Id: SL0603737787

Facility Status: Open - Inactive

**CHEVRON - LOS ANGELE** **7100 MELROSE** **S 1/4 - 1/2 (0.440 mi.)** **AK266** **1103**

Database: SLIC REG 4, Date of Government Version: 11/17/2004

**CHEVRON - LOS ANGELE** **7100 MELROSE AVE.** **S 1/4 - 1/2 (0.440 mi.)** **AK267** **1103**

Database: CPS-SLIC, Date of Government Version: 09/07/2021

Global Id: SLT4L2011778

Facility Status: Completed - Case Closed

**NUMBER THREE CO** **706 N CITRUS AVE** **SSE 1/4 - 1/2 (0.464 mi.)** **AN275** **1151**

Database: CPS-SLIC, Date of Government Version: 09/07/2021

Global Id: SL204FC2425

Facility Status: Completed - Case Closed

**NUMBER THREE COMPANY** **706 CITRUS** **SSE 1/4 - 1/2 (0.464 mi.)** **AN276** **1152**

Database: SLIC REG 4, Date of Government Version: 11/17/2004

Facility Status: No further action required

### ***Lists of state and tribal registered storage tanks***

UST: The Underground Storage Tank database contains registered USTs. USTs are regulated under Subtitle I of the Resource Conservation and Recovery Act (RCRA). The data come from the State Water Resources Control Board's Hazardous Substance Storage Container Database.

A review of the UST list, as provided by EDR, has revealed that there are 39 UST sites within approximately 0.25 miles of the target property.

| <u>Equal/Higher Elevation</u>  | <u>Address</u>            | <u>Direction / Distance</u>   | <u>Map ID</u> | <u>Page</u> |
|--|---------------------------|-------------------------------|---------------|-------------|
| <b>BEL AIR CAR WASH</b><br>Database: UST, Date of Government Version: 09/07/2021<br>Facility Id: 21111 | <b>1041 N LA BREA AVE</b> | <b>NW 0 - 1/8 (0.016 mi.)</b> | <b>A12</b>    | <b>41</b>   |
| Not reported<br>Database: LOS ANGELES UST, Date of Government Version: 04/19/2021                      | 1006 N SYCAMORE AVE       | ESE 0 - 1/8 (0.056 mi.)       | B38           | 220         |
| Not reported<br>Database: LOS ANGELES UST, Date of Government Version: 04/19/2021                      | 7026 SANTA MONICA BL      | NE 0 - 1/8 (0.065 mi.)        | B55           | 278         |
| Not reported<br>Database: LOS ANGELES UST, Date of Government Version: 04/19/2021                      | 7016 SANTA MONICA BL      | ENE 0 - 1/8 (0.082 mi.)       | G71           | 310         |
| Not reported<br>Database: LOS ANGELES UST, Date of Government Version: 04/19/2021                      | 7051 SANTA MONICA BL      | NNE 0 - 1/8 (0.089 mi.)       | C76           | 328         |
| Not reported<br>Database: LOS ANGELES UST, Date of Government Version: 04/19/2021                      | 1021 N ORANGE DR          | E 0 - 1/8 (0.095 mi.)         | I91           | 353         |
| Not reported<br>Database: LOS ANGELES UST, Date of Government Version: 04/19/2021                      | 7010 SANTA MONICA BL      | ENE 0 - 1/8 (0.107 mi.)       | G109          | 491         |
| Not reported<br>Database: LOS ANGELES UST, Date of Government Version: 04/19/2021                      | 1012 N ORANGE DR          | E 0 - 1/8 (0.114 mi.)         | I112          | 502         |



## EXECUTIVE SUMMARY

| <u>Equal/Higher Elevation</u>   | <u>Address</u>            | <u>Direction / Distance</u>  | <u>Map ID</u> | <u>Page</u> |
|---|---------------------------|------------------------------|---------------|-------------|
| Not reported<br>Database: LOS ANGELES UST, Date of Government Version: 04/19/2021                   | 7001 SANTA MONICA BL      | NE 0 - 1/8 (0.120 mi.)       | G121          | 551         |
| Not reported<br>Database: LOS ANGELES UST, Date of Government Version: 04/19/2021                   | 6916 S SANTA MONICA       | ENE 1/8 - 1/4 (0.140 mi.)    | P140          | 669         |
| Not reported<br>Database: LOS ANGELES UST, Date of Government Version: 04/19/2021                   | 1100 N ORANGE DR          | NE 1/8 - 1/4 (0.143 mi.)     | P142          | 672         |
| Not reported<br>Database: LOS ANGELES UST, Date of Government Version: 04/19/2021                   | 1015 N MANSFIELD AVE      | E 1/8 - 1/4 (0.161 mi.)      | S167          | 731         |
| PROFESSIONAL TIRE &<br>Database: LOS ANGELES UST, Date of Government Version: 04/19/2021            | 6921 W SANTA MONICA       | ENE 1/8 - 1/4 (0.172 mi.)    | P190          | 787         |
| GERSTER/ROLPH BRAKE&<br>Database: UST, Date of Government Version: 09/07/2021<br>Facility Id: 2851  | 1154 N LA BREA AVE        | N 1/8 - 1/4 (0.178 mi.)      | W198          | 801         |
| Not reported<br>Database: LOS ANGELES UST, Date of Government Version: 04/19/2021                   | 6909 SANTA MONICA BL      | ENE 1/8 - 1/4 (0.179 mi.)    | P200          | 804         |
| Not reported<br>Database: LOS ANGELES UST, Date of Government Version: 04/19/2021                   | 1006 N MANSFIELD AVE      | E 1/8 - 1/4 (0.185 mi.)      | S208          | 837         |
| Not reported<br>Database: LOS ANGELES UST, Date of Government Version: 04/19/2021                   | 1136 N MANSFIELD AVE      | NE 1/8 - 1/4 (0.218 mi.)     | AA227         | 921         |
| <u>Lower Elevation</u>  | <u>Address</u>            | <u>Direction / Distance</u>  | <u>Map ID</u> | <u>Page</u> |
| Not reported<br>Database: LOS ANGELES UST, Date of Government Version: 04/19/2021                   | 1041 N LA BREA AVE        | W 0 - 1/8 (0.025 mi.)        | A19           | 55          |
| <b>CEMEX CONSTRUCTION M</b><br>Database: LOS ANGELES UST, Date of Government Version: 04/19/2021    | <b>1000 N LA BREA AVE</b> | <b>S 0 - 1/8 (0.028 mi.)</b> | <b>A23</b>    | <b>59</b>   |
| CEMEX CONSTRUCTION M<br>Database: UST, Date of Government Version: 09/07/2021                       | 1000 N LA BREA AVE        | S 0 - 1/8 (0.028 mi.)        | A24           | 63          |
| TRANSIT MIXED CONCRE<br>Database: UST, Date of Government Version: 09/07/2021<br>Facility Id: 24034 | 1000 N LA BREA AVE        | S 0 - 1/8 (0.028 mi.)        | A26           | 67          |
| CEMEX<br>Database: LOS ANGELES UST, Date of Government Version: 04/19/2021                          | 1011 N SYCAMORE AVE       | SE 0 - 1/8 (0.038 mi.)       | B31           | 177         |
| Not reported<br>Database: LOS ANGELES UST, Date of Government Version: 04/19/2021                   | 1005 N LA BREA AVE        | SSW 0 - 1/8 (0.039 mi.)      | A32           | 177         |
| Not reported<br>Database: LOS ANGELES UST, Date of Government Version: 04/19/2021                   | 1002 N SYCAMORE ST        | SE 0 - 1/8 (0.057 mi.)       | D40           | 230         |
| MOLE-RICHARDSON CO L<br>Database: LOS ANGELES UST, Date of Government Version: 04/19/2021           | 953 N SYCAMORE AVE        | SSE 0 - 1/8 (0.066 mi.)      | D61           | 296         |
| Not reported<br>Database: LOS ANGELES UST, Date of Government Version: 04/19/2021                   | 953 N SYCAMORE AVE        | SSE 0 - 1/8 (0.066 mi.)      | D63           | 296         |
| Not reported<br>Database: LOS ANGELES UST, Date of Government Version: 04/19/2021                   | 937 N SYCAMORE VE         | SSE 0 - 1/8 (0.106 mi.)      | J105          | 482         |
| THE LOT<br>Database: UST, Date of Government Version: 09/07/2021<br>Facility Id: LACoFA0011473      | 1041 N FORMOSA AVE        | W 1/8 - 1/4 (0.146 mi.)      | M155          | 703         |
| MOLE RICHARDSON COMP<br>Database: LOS ANGELES UST, Date of Government Version: 04/19/2021           | 927 N ORANGE DR           | SE 1/8 - 1/4 (0.148 mi.)     | Q158          | 708         |

## EXECUTIVE SUMMARY

| <u>Lower Elevation</u>  | <u>Address</u>      | <u>Direction / Distance</u> | <u>Map ID</u> | <u>Page</u> |
|---|---------------------|-----------------------------|---------------|-------------|
| Not reported<br>Database: LOS ANGELES UST, Date of Government Version: 04/19/2021                             | 936 N FORMOSA AVE   | SW 1/8 - 1/4 (0.152 mi.)    | K164          | 725         |
| MOLE-RICHARDSON COMP<br>Database: LOS ANGELES UST, Date of Government Version: 04/19/2021                     | 900 N LA BREA AVE   | S 1/8 - 1/4 (0.161 mi.)     | L170          | 734         |
| SOUTHERN CALIFORNIA<br>Database: LOS ANGELES UST, Date of Government Version: 04/19/2021                      | 7171 W ROMAINE ST   | W 1/8 - 1/4 (0.162 mi.)     | M171          | 734         |
| SO CAL GAS (HOLLYWOOD)<br>Database: UST, Date of Government Version: 09/07/2021<br>Facility Id: LACoFA0022133 | 7171 ROMAINE ST     | W 1/8 - 1/4 (0.162 mi.)     | M173          | 737         |
| SOUTHERN CALIFORNIA<br>Database: UST, Date of Government Version: 09/07/2021<br>Facility Id: 2048             | 7171 ROMAINE ST     | W 1/8 - 1/4 (0.162 mi.)     | M174          | 737         |
| Not reported<br>Database: LOS ANGELES UST, Date of Government Version: 04/19/2021                             | 7069 WILLOUGHBY AVE | S 1/8 - 1/4 (0.166 mi.)     | T183          | 770         |
| Not reported<br>Database: LOS ANGELES UST, Date of Government Version: 04/19/2021                             | 7165 WILLOUGHBY AVE | SSW 1/8 - 1/4 (0.177 mi.)   | V195          | 793         |
| Not reported<br>Database: LOS ANGELES UST, Date of Government Version: 04/19/2021                             | 915 N MANSFIELD     | SE 1/8 - 1/4 (0.195 mi.)    | X216          | 903         |
| Not reported<br>Database: LOS ANGELES UST, Date of Government Version: 04/19/2021                             | 7175 WILLOUGHBY AVE | SW 1/8 - 1/4 (0.198 mi.)    | U218          | 906         |
| Not reported<br>Database: LOS ANGELES UST, Date of Government Version: 04/19/2021                             | 6863 WILLOUGHBY AVE | SE 1/8 - 1/4 (0.246 mi.)    | X246          | 989         |

### ***Lists of state and tribal voluntary cleanup sites***

VCP: Contains low threat level properties with either confirmed or unconfirmed releases and the project proponents have request that DTSC oversee investigation and/or cleanup activities and have agreed to provide coverage for DTSC's costs.

A review of the VCP list, as provided by EDR, and dated 10/25/2021 has revealed that there are 3 VCP sites within approximately 0.5 miles of the target property.

| <u>Equal/Higher Elevation</u>  | <u>Address</u>                  | <u>Direction / Distance</u>     | <u>Map ID</u> | <u>Page</u> |
|--|---------------------------------|---------------------------------|---------------|-------------|
| <b>ESSEX MONARCH SITE</b><br>Status: No Further Action<br>Facility Id: 60001653                            | <b>7113 &amp; 7119 SANTA MO</b> | <b>NNW 0 - 1/8 (0.103 mi.)</b>  | <b>F104</b>   | <b>479</b>  |
| <b>FAITH PLATING</b><br>Status: Certified<br>Facility Id: 60000429   | <b>7141 AND 7155 SANTA</b>      | <b>NW 1/8 - 1/4 (0.148 mi.)</b> | <b>O161</b>   | <b>711</b>  |
| <b>EASTMAN KODAK COMPAN</b><br>Status: Certified O&M - Land Use Restrictions Only<br>Facility Id: 60002229 | <b>6700 SANTA MONICA BL</b>     | <b>E 1/4 - 1/2 (0.386 mi.)</b>  | <b>AH259</b>  | <b>1071</b> |

## EXECUTIVE SUMMARY

### ADDITIONAL ENVIRONMENTAL RECORDS

#### Local Brownfield lists

US BROWNFIELDS: The EPA's listing of Brownfields properties from the Cleanups in My Community program, which provides information on Brownfields properties for which information is reported back to EPA, as well as areas served by Brownfields grant programs.

A review of the US BROWNFIELDS list, as provided by EDR, and dated 06/10/2021 has revealed that there are 11 US BROWNFIELDS sites within approximately 0.5 miles of the target property.

| <u>Equal/Higher Elevation</u>   | <u>Address</u>              | <u>Direction / Distance</u>      | <u>Map ID</u> | <u>Page</u> |
|---|-----------------------------|----------------------------------|---------------|-------------|
| <b>7070 SANTA MONICA BL</b><br>ACRES property ID: 35401<br>Cleanup Completion Date: - | <b>7070 SANTA MONICA BL</b> | <b>N 0 - 1/8 (0.041 mi.)</b>     | <b>B33</b>    | <b>178</b>  |
| <b>AVON RENT A CAR</b><br>ACRES property ID: 35641<br>Cleanup Completion Date: -      | <b>7078 SANTA MONICA BL</b> | <b>N 0 - 1/8 (0.057 mi.)</b>     | <b>C39</b>    | <b>220</b>  |
| <b>7073 SANTA MONICA BL</b><br>ACRES property ID: 35441<br>Cleanup Completion Date: - | <b>7073 SANTA MONICA BL</b> | <b>N 0 - 1/8 (0.084 mi.)</b>     | <b>C73</b>    | <b>311</b>  |
| <b>RITE AID</b><br>ACRES property ID: 35663<br>Cleanup Completion Date: -             | <b>1132 LA BREA AVENUE</b>  | <b>N 0 - 1/8 (0.112 mi.)</b>     | <b>H110</b>   | <b>492</b>  |
| <b>PREMIUM COLLISION CE</b><br>ACRES property ID: 35681<br>Cleanup Completion Date: - | <b>1144-46 LA BREA AVEN</b> | <b>N 1/8 - 1/4 (0.184 mi.)</b>   | <b>W205</b>   | <b>815</b>  |
| <b>ADAMS</b><br>ACRES property ID: 35701<br>Cleanup Completion Date: -                | <b>1210-12 LA BREA AVEN</b> | <b>N 1/8 - 1/4 (0.220 mi.)</b>   | <b>W231</b>   | <b>926</b>  |
| <b>VISTA</b><br>ACRES property ID: 35501<br>Cleanup Completion Date: -                | <b>7385 SANTA MONICA BL</b> | <b>WNW 1/4 - 1/2 (0.444 mi.)</b> | <b>AL269</b>  | <b>1125</b> |
| <b>KAKOS</b><br>ACRES property ID: 35521<br>Cleanup Completion Date: -                | <b>7401 SANTA MONICA BL</b> | <b>W 1/4 - 1/2 (0.471 mi.)</b>   | <b>AL277</b>  | <b>1153</b> |
| <u>Lower Elevation</u>  | <u>Address</u>              | <u>Direction / Distance</u>      | <u>Map ID</u> | <u>Page</u> |
| <b>7209 SANTA MONICA BL</b><br>ACRES property ID: 35461<br>Cleanup Completion Date: - | <b>7209 SANTA MONICA BL</b> | <b>WNW 1/8 - 1/4 (0.166 mi.)</b> | <b>O182</b>   | <b>760</b>  |
| <b>BLUE MUSIC</b><br>ACRES property ID: 35481<br>Cleanup Completion Date: -           | <b>7235/37 SANTA MONICA</b> | <b>WNW 1/8 - 1/4 (0.224 mi.)</b> | <b>AB234</b>  | <b>937</b>  |
| <b>FOTEK</b><br>ACRES property ID: 35661<br>Cleanup Completion Date: -                | <b>7243 SANTA MONICA BL</b> | <b>WNW 1/8 - 1/4 (0.233 mi.)</b> | <b>AB237</b>  | <b>948</b>  |



## EXECUTIVE SUMMARY

### Local Lists of Hazardous waste / Contaminated Sites

CERS HAZ WASTE: List of sites in the California Environmental Protection Agency (CalEPA) Regulated Site Portal which fall under the Hazardous Chemical Management, Hazardous Waste Onsite Treatment, Household Hazardous Waste Collection, Hazardous Waste Generator, and RCRA LQ HW Generator programs.

A review of the CERS HAZ WASTE list, as provided by EDR, and dated 10/18/2021 has revealed that there are 16 CERS HAZ WASTE sites within approximately 0.25 miles of the target property.

| <u>Equal/Higher Elevation</u>                        | <u>Address</u>              | <u>Direction / Distance</u>      | <u>Map ID</u> | <u>Page</u> |
|--|-----------------------------|----------------------------------|---------------|-------------|
| <b>CVS PHARMACY #17004</b>                           | <b>7100 SANTA MONICA BL</b> | <b>NNW 0 - 1/8 (0.058 mi.)</b>   | <b>C47</b>    | <b>253</b>  |
| 7007 ROMAINE ST. MOB                                 | 7007 ROMAINE ST             | ESE 0 - 1/8 (0.085 mi.)          | D74           | 322         |
| <b>RITE AID 5446</b>                                 | <b>1130 N LA BREA AVE</b>   | <b>N 0 - 1/8 (0.120 mi.)</b>     | <b>N119</b>   | <b>511</b>  |
| <b>HARRY'S AUTOMOTIVE &amp; PREMIUM COLLISION CE</b> | <b>1154 N LA BREA AVE</b>   | <b>N 1/8 - 1/4 (0.178 mi.)</b>   | <b>W197</b>   | <b>794</b>  |
| <b>RALPHS GROCERY #293</b>                           | <b>7066 W LEXINGTON AVE</b> | <b>N 1/8 - 1/4 (0.180 mi.)</b>   | <b>W202</b>   | <b>806</b>  |
|  | <b>1233 N LA BREA AVE</b>   | <b>N 1/8 - 1/4 (0.250 mi.)</b>   | <b>AE249</b>  | <b>998</b>  |
| <u>Lower Elevation</u>                               | <u>Address</u>              | <u>Direction / Distance</u>      | <u>Map ID</u> | <u>Page</u> |
| <b>BEST BUY #393</b>                                 | <b>1015 N LA BREA AVE</b>   | <b>SW 0 - 1/8 (0.015 mi.)</b>    | <b>A10</b>    | <b>32</b>   |
| <b>CEMEX CONSTRUCTION M</b>                          | <b>1000 N LA BREA AVE</b>   | <b>S 0 - 1/8 (0.028 mi.)</b>     | <b>A27</b>    | <b>67</b>   |
| <b>ROD'S AUTO TECH &amp; MA</b>                      | <b>999 N LA BREA AVE UN</b> | <b>SSW 0 - 1/8 (0.062 mi.)</b>   | <b>E52</b>    | <b>267</b>  |
| <b>SPROUTS FARMERS MARK</b>                          | <b>915 N LA BREA AVE</b>    | <b>SSW 0 - 1/8 (0.123 mi.)</b>   | <b>L126</b>   | <b>591</b>  |
| <b>THE SOCIAL NETWORK</b>                            | <b>1041 N FORMOSA AVE</b>   | <b>W 1/8 - 1/4 (0.137 mi.)</b>   | <b>M138</b>   | <b>643</b>  |
| <b>HOLLYWOOD</b>                                     | <b>7171 ROMAINE ST</b>      | <b>W 1/8 - 1/4 (0.162 mi.)</b>   | <b>M176</b>   | <b>742</b>  |
| <b>99 CENTS ONLY STORES</b>                          | <b>852 N LA BREA AVE</b>    | <b>S 1/8 - 1/4 (0.185 mi.)</b>   | <b>T209</b>   | <b>838</b>  |
| <b>A &amp; M AUTO REPAIR/ S</b>                      | <b>859 N LA BREA AVE UN</b> | <b>SSW 1/8 - 1/4 (0.188 mi.)</b> | <b>T211</b>   | <b>873</b>  |
| <b>STEVE'S CHEVRON</b>                               | <b>859 N LA BREA AVE</b>    | <b>SSW 1/8 - 1/4 (0.188 mi.)</b> | <b>T213</b>   | <b>885</b>  |
| <b>C-M COLOR LAB</b>                                 | <b>835 N LA BREA</b>        | <b>S 1/8 - 1/4 (0.220 mi.)</b>   | <b>Y228</b>   | <b>922</b>  |

PFAS: A listing of PFAS contaminated sites included in the GeoTracker database.

A review of the PFAS list, as provided by EDR, and dated 09/07/2021 has revealed that there is 1 PFAS site within approximately 0.5 miles of the target property.

| <u>Equal/Higher Elevation</u> | <u>Address</u>             | <u>Direction / Distance</u>     | <u>Map ID</u> | <u>Page</u> |
|-------------------------------|----------------------------|---------------------------------|---------------|-------------|
| <b>FAITH PLATING (FORME</b>   | <b>7141 AND 7155 SANTA</b> | <b>NW 1/8 - 1/4 (0.148 mi.)</b> | <b>O160</b>   | <b>710</b>  |

### Local Lists of Registered Storage Tanks

SWEEPS UST: Statewide Environmental Evaluation and Planning System. This underground storage tank listing was updated and maintained by a company contacted by the SWRCB in the early 1990's. The listing is no longer updated or maintained. The local agency is the contact for more information on a site on the SWEEPS list.

A review of the SWEEPS UST list, as provided by EDR, and dated 06/01/1994 has revealed that there are 18 SWEEPS UST sites within approximately 0.25 miles of the target property.

| <u>Equal/Higher Elevation</u> | <u>Address</u>            | <u>Direction / Distance</u>  | <u>Map ID</u> | <u>Page</u> |
|-------------------------------|---------------------------|------------------------------|---------------|-------------|
| <b>BEVERLY HILLS AUTO I</b>   | <b>1040 N LA BREA AVE</b> | <b>N 0 - 1/8 (0.012 mi.)</b> | <b>A8</b>     | <b>28</b>   |

## EXECUTIVE SUMMARY

|                                 |                             |                                  |               |             |
|---------------------------------|-----------------------------|----------------------------------|---------------|-------------|
| Comp Number: 200                |                             |                                  |               |             |
| <b>BEL-AIR CAR WASH</b>         | <b>1041 N LA BREA AVE</b>   | <b>NW 0 - 1/8 (0.016 mi.)</b>    | <b>A13</b>    | <b>42</b>   |
| Status: A                       |                             |                                  |               |             |
| Tank Status: A                  |                             |                                  |               |             |
| Comp Number: 5740               |                             |                                  |               |             |
| <b>WARNER HOLLYWOOD STU</b>     | <b>7116 SANTA MONICA BL</b> | <b>NW 0 - 1/8 (0.068 mi.)</b>    | <b>C64</b>    | <b>297</b>  |
| Status: A                       |                             |                                  |               |             |
| Tank Status: A                  |                             |                                  |               |             |
| Comp Number: 8374               |                             |                                  |               |             |
| <b>HIGHLAND PLATING COM</b>     | <b>1001 N ORANGE DR</b>     | <b>ESE 0 - 1/8 (0.097 mi.)</b>   | <b>D100</b>   | <b>467</b>  |
| Comp Number: 5172               |                             |                                  |               |             |
| <b>MCCALL &amp; ASSOCIATES</b>  | <b>6930 SANTA MONICA</b>    | <b>ENE 1/8 - 1/4 (0.127 mi.)</b> | <b>G129</b>   | <b>603</b>  |
| Comp Number: 7707               |                             |                                  |               |             |
| <b>DOMAIN</b>                   | <b>7141 SANTA MONICA BL</b> | <b>NW 1/8 - 1/4 (0.134 mi.)</b>  | <b>O133</b>   | <b>619</b>  |
| Status: A                       |                             |                                  |               |             |
| Tank Status: A                  |                             |                                  |               |             |
| Comp Number: 156                |                             |                                  |               |             |
| <b>SAUL MINZER</b>              | <b>1015 N MANSFIELD AVE</b> | <b>E 1/8 - 1/4 (0.161 mi.)</b>   | <b>S169</b>   | <b>733</b>  |
| Comp Number: 4802               |                             |                                  |               |             |
| <b>7-K COLOR CORPORATIO</b>     | <b>927 N CITRUS AVE</b>     | <b>ESE 1/8 - 1/4 (0.234 mi.)</b> | <b>AC238</b>  | <b>959</b>  |
| Comp Number: 5174               |                             |                                  |               |             |
| <b>BELL &amp; HOWELL RECORD</b> | <b>1025 N HIGHLAND AVE</b>  | <b>E 1/8 - 1/4 (0.236 mi.)</b>   | <b>AD240</b>  | <b>965</b>  |
| Comp Number: 5915               |                             |                                  |               |             |
| <b>Lower Elevation</b>          | <b>Address</b>              | <b>Direction / Distance</b>      | <b>Map ID</b> | <b>Page</b> |
| <b>CEMEX CONSTRUCTION M</b>     | <b>1000 N LA BREA AVE</b>   | <b>S 0 - 1/8 (0.028 mi.)</b>     | <b>A22</b>    | <b>58</b>   |
| Status: A                       |                             |                                  |               |             |
| Comp Number: 3867               |                             |                                  |               |             |
| <b>CEMEX CONSTRUCTION M</b>     | <b>1000 N LA BREA AVE</b>   | <b>S 0 - 1/8 (0.028 mi.)</b>     | <b>A23</b>    | <b>59</b>   |
| Status: A                       |                             |                                  |               |             |
| Tank Status: A                  |                             |                                  |               |             |
| Comp Number: 1503               |                             |                                  |               |             |
| <b>MOLE/RICHARDSON COMP</b>     | <b>926 N LA BREA AVE</b>    | <b>S 0 - 1/8 (0.120 mi.)</b>     | <b>J120</b>   | <b>550</b>  |
| Comp Number: 4185               |                             |                                  |               |             |
| <b>WARNER HOLLYWOOD STU</b>     | <b>950 N FORMOSA AVE</b>    | <b>WSW 1/8 - 1/4 (0.137 mi.)</b> | <b>K134</b>   | <b>634</b>  |
| Status: A                       |                             |                                  |               |             |
| Comp Number: 3673               |                             |                                  |               |             |
| <b>THE SOCIAL NETWORK</b>       | <b>1041 N FORMOSA AVE</b>   | <b>W 1/8 - 1/4 (0.137 mi.)</b>   | <b>M138</b>   | <b>643</b>  |
| Status: A                       |                             |                                  |               |             |
| Tank Status: A                  |                             |                                  |               |             |
| Comp Number: 2008               |                             |                                  |               |             |
| <b>AT &amp; T FACILITY FORM</b> | <b>936 FORMOSA AVE N</b>    | <b>SW 1/8 - 1/4 (0.152 mi.)</b>  | <b>K163</b>   | <b>721</b>  |
| Comp Number: 434                |                             |                                  |               |             |
| <b>SOUTHERN CA GAS CO</b>       | <b>7171 ROMAINE ST</b>      | <b>W 1/8 - 1/4 (0.162 mi.)</b>   | <b>M175</b>   | <b>737</b>  |
| Status: A                       |                             |                                  |               |             |
| Tank Status: A                  |                             |                                  |               |             |
| Comp Number: 2048               |                             |                                  |               |             |
| <b>DARYOUCH ARGHAVAN</b>        | <b>901 N LA BREA AVE</b>    | <b>S 1/8 - 1/4 (0.170 mi.)</b>   | <b>L187</b>   | <b>776</b>  |

## EXECUTIVE SUMMARY

Comp Number: 4469

**STEVE'S CHEVRON**

Comp Number: 764

**859 N LA BREA AVE**

**SSW 1/8 - 1/4 (0.188 mi.) T213**

**885**

HIST UST: Historical UST Registered Database.

A review of the HIST UST list, as provided by EDR, and dated 10/15/1990 has revealed that there are 11 HIST UST sites within approximately 0.25 miles of the target property.

| <u>Equal/Higher Elevation</u>   | <u>Address</u>                               | <u>Direction / Distance</u>                                 | <u>Map ID</u>        | <u>Page</u>        |
|---|--|---|----------------------|--------------------|
| <b>BEL AIR CAR WASH</b><br>Facility Id: 00000013702                   | <b>1041 N LA BREA AVE</b>                    | <b>NW 0 - 1/8 (0.016 mi.)</b>                               | <b>A12</b>           | <b>41</b>          |
| <b>ECONO LUBE N TUNE #1</b><br>Facility Id: 00000004817               | <b>7116 SANTA MONICA BL</b>                  | <b>NW 0 - 1/8 (0.068 mi.)</b>                               | <b>C65</b>           | <b>297</b>         |
| <b>FORMER FAITH PLATING</b><br>Facility Id: 00000055912               | <b>7141 SANTA MONICA BL</b>                  | <b>NW 1/8 - 1/4 (0.134 mi.)</b>                             | <b>O132</b>          | <b>607</b>         |
| <b>GENERAL FOODS MFG CO</b><br>Facility Id: 00000051014               | <b>1127 NORTH MANSFIELD</b>                  | <b>NE 1/8 - 1/4 (0.216 mi.)</b>                             | <b>AA225</b>         | <b>917</b>         |
| <u>Lower Elevation</u>  | <u>Address</u>                               | <u>Direction / Distance</u>                                 | <u>Map ID</u>        | <u>Page</u>        |
| <b>CEMEX CONSTRUCTION M</b>   | <b>1000 N LA BREA AVE</b>                    | <b>S 0 - 1/8 (0.028 mi.)</b>                                | <b>A20</b>           | <b>55</b>          |
| <b>CEMEX CONSTRUCTION M</b><br>Facility Id: 00000003612               | <b>1000 N LA BREA AVE</b>                    | <b>S 0 - 1/8 (0.028 mi.)</b>                                | <b>A23</b>           | <b>59</b>          |
| <b>AT&amp;T INFORMATION SYS</b><br>Facility Id: 00000004918           | <b>936 N FORMOSA AVE</b>                     | <b>SW 1/8 - 1/4 (0.152 mi.)</b>                             | <b>K162</b>          | <b>720</b>         |
| <b>AT &amp; T FACILITY FORM HOLLYWOOD</b><br>Facility Id: 00000007487 | <b>936 FORMOSA AVE N<br/>7171 ROMAINE ST</b> | <b>SW 1/8 - 1/4 (0.152 mi.)<br/>W 1/8 - 1/4 (0.162 mi.)</b> | <b>K163<br/>M176</b> | <b>721<br/>742</b> |
| <b>STEVE'S CHEVRON</b><br>Facility Id: 00000006574                    | <b>859 N LA BREA AVE</b>                     | <b>SSW 1/8 - 1/4 (0.188 mi.)</b>                            | <b>T212</b>          | <b>884</b>         |
| <b>STEVES CHEVRON</b>   | <b>859 NO LA DREA AV</b>                     | <b>SSW 1/8 - 1/4 (0.188 mi.)</b>                            | <b>T214</b>          | <b>900</b>         |

CERS TANKS: List of sites in the California Environmental Protection Agency (CalEPA) Regulated Site Portal which fall under the Aboveground Petroleum Storage and Underground Storage Tank regulatory programs.

A review of the CERS TANKS list, as provided by EDR, and dated 10/18/2021 has revealed that there are 2 CERS TANKS sites within approximately 0.25 miles of the target property.

| <u>Lower Elevation</u>                | <u>Address</u>                                | <u>Direction / Distance</u>                              | <u>Map ID</u>       | <u>Page</u>       |
|---------------------------------------|---|--|---------------------|-------------------|
| <b>CEMEX CONSTRUCTION M HOLLYWOOD</b> | <b>1000 N LA BREA AVE<br/>7171 ROMAINE ST</b> | <b>S 0 - 1/8 (0.028 mi.)<br/>W 1/8 - 1/4 (0.162 mi.)</b> | <b>A27<br/>M176</b> | <b>67<br/>742</b> |

## EXECUTIVE SUMMARY

CA FID UST: The Facility Inventory Database contains active and inactive underground storage tank locations. The source is the State Water Resource Control Board.

A review of the CA FID UST list, as provided by EDR, and dated 10/31/1994 has revealed that there are 12 CA FID UST sites within approximately 0.25 miles of the target property.

| <u>Equal/Higher Elevation</u>   | <u>Address</u>              | <u>Direction / Distance</u>      | <u>Map ID</u> | <u>Page</u> |
|---|-----------------------------|----------------------------------|---------------|-------------|
| <b>BEL-AIR CAR WASH</b><br>Facility Id: 19054777<br>Status: A         | <b>1041 N LA BREA AVE</b>   | <b>NW 0 - 1/8 (0.016 mi.)</b>    | <b>A13</b>    | <b>42</b>   |
| <b>HIGHLAND PLATING COM</b><br>Facility Id: 19000012<br>Status: I     | <b>1001 N ORANGE DR</b>     | <b>ESE 0 - 1/8 (0.097 mi.)</b>   | <b>D100</b>   | <b>467</b>  |
| <b>MCCALL &amp; ASSOCIATES</b><br>Facility Id: 19016626<br>Status: I  | <b>6930 SANTA MONICA</b>    | <b>ENE 1/8 - 1/4 (0.127 mi.)</b> | <b>G129</b>   | <b>603</b>  |
| <b>SAUL MINZER</b><br>Facility Id: 19029958<br>Status: I              | <b>1015 N MANSFIELD AVE</b> | <b>E 1/8 - 1/4 (0.161 mi.)</b>   | <b>S169</b>   | <b>733</b>  |
| <b>7-K COLOR CORPORATIO</b><br>Facility Id: 19043226<br>Status: I     | <b>927 N CITRUS AVE</b>     | <b>ESE 1/8 - 1/4 (0.234 mi.)</b> | <b>AC238</b>  | <b>959</b>  |
| <b>BELL &amp; HOWELL RECORD</b><br>Facility Id: 19009651<br>Status: I | <b>1025 N HIGHLAND AVE</b>  | <b>E 1/8 - 1/4 (0.236 mi.)</b>   | <b>AD240</b>  | <b>965</b>  |
| <u>Lower Elevation</u>  | <u>Address</u>              | <u>Direction / Distance</u>      | <u>Map ID</u> | <u>Page</u> |
| <b>TRANSIT MIXED CONCRE</b><br>Facility Id: 19010884<br>Status: A     | <b>1000 N LA BREA AVE</b>   | <b>S 0 - 1/8 (0.028 mi.)</b>     | <b>A21</b>    | <b>57</b>   |
| <b>MOLE/RICHARDSON COMP</b><br>Facility Id: 19055711<br>Status: A     | <b>926 N LA BREA AVE</b>    | <b>S 0 - 1/8 (0.120 mi.)</b>     | <b>J120</b>   | <b>550</b>  |
| <b>AT &amp; T FACILITY FORM</b><br>Facility Id: 19003078<br>Status: I | <b>936 FORMOSA AVE N</b>    | <b>SW 1/8 - 1/4 (0.152 mi.)</b>  | <b>K163</b>   | <b>721</b>  |
| <b>DARYOUC ARGHAVAN</b><br>Facility Id: 19055805<br>Status: A         | <b>901 N LA BREA AVE</b>    | <b>S 1/8 - 1/4 (0.170 mi.)</b>   | <b>L187</b>   | <b>776</b>  |
| <b>K C O P</b><br>Facility Id: 19054520<br>Status: I                  | <b>7165 WILLOUGHBY AVE</b>  | <b>SSW 1/8 - 1/4 (0.177 mi.)</b> | <b>V194</b>   | <b>793</b>  |
| <b>STEVE'S CHEVRON</b><br>Facility Id: 19005964<br>Status: I          | <b>859 N LA BREA AVE</b>    | <b>SSW 1/8 - 1/4 (0.188 mi.)</b> | <b>T213</b>   | <b>885</b>  |



## EXECUTIVE SUMMARY

### Local Land Records

DEED: The use of recorded land use restrictions is one of the methods the DTSC uses to protect the public from unsafe exposures to hazardous substances and wastes .

A review of the DEED list, as provided by EDR, and dated 08/30/2021 has revealed that there is 1 DEED site within approximately 0.5 miles of the target property.

| <u>Equal/Higher Elevation</u>  | <u>Address</u>              | <u>Direction / Distance</u>    | <u>Map ID</u> | <u>Page</u> |
|--|-----------------------------|--------------------------------|---------------|-------------|
| <b>EASTMAN KODAK COMPAN</b><br>Status: CERTIFIED O&M - LAND USE RESTRICTIONS ONLY<br>Envirostor ID: 60002229 | <b>6700 SANTA MONICA BL</b> | <b>E 1/4 - 1/2 (0.386 mi.)</b> | <b>AH259</b>  | <b>1071</b> |

### Other Ascertainable Records

RCRA NonGen / NLR: RCRAInfo is EPA's comprehensive information system, providing access to data supporting the Resource Conservation and Recovery Act (RCRA) of 1976 and the Hazardous and Solid Waste Amendments (HSWA) of 1984. The database includes selective information on sites which generate, transport, store, treat and/or dispose of hazardous waste as defined by the Resource Conservation and Recovery Act (RCRA). Non-Generators do not presently generate hazardous waste.

A review of the RCRA NonGen / NLR list, as provided by EDR, and dated 09/13/2021 has revealed that there are 47 RCRA NonGen / NLR sites within approximately 0.25 miles of the target property.

| <u>Equal/Higher Elevation</u>                        | <u>Address</u>              | <u>Direction / Distance</u>      | <u>Map ID</u> | <u>Page</u> |
|--|-----------------------------|----------------------------------|---------------|-------------|
| BEVERLY HILLS AUTO S<br>EPA ID:: CAL000071386        | 1040 NORTH LA BREA A        | N 0 - 1/8 (0.012 mi.)            | A9            | 29          |
| ULTA BEAUTY 156<br>EPA ID:: CAL000388847             | 7100 SANTA MONICA BL        | NNW 0 - 1/8 (0.058 mi.)          | C42           | 238         |
| COLLIERS<br>EPA ID:: CAC003050165                    | 7100 SANTA MONICA BL        | NNW 0 - 1/8 (0.058 mi.)          | C43           | 241         |
| COLLIERS<br>EPA ID:: CAC003049635                    | 7100 SANTA MONICA BL        | NNW 0 - 1/8 (0.058 mi.)          | C45           | 246         |
| <b>1 HR PHOTO AVE</b><br>EPA ID:: CAD981639453       | <b>1108 N LA BREA AVE</b>   | <b>N 0 - 1/8 (0.091 mi.)</b>     | <b>C78</b>    | <b>329</b>  |
| <b>HOLLYWOOD MERCEDES B</b><br>EPA ID:: CAD981678188 | <b>6930 SANTA MONICA BL</b> | <b>ENE 1/8 - 1/4 (0.127 mi.)</b> | <b>G128</b>   | <b>598</b>  |
| HOLLYWOOD MERCEDES B<br>EPA ID:: CAD981399389        | 6930 SANTA MONICA BL        | ENE 1/8 - 1/4 (0.127 mi.)        | G130          | 604         |
| ONWARD CAPITAL, LLC.                                 | 1138-1144 N. DETROI         | NNW 1/8 - 1/4 (0.159 mi.)        | R165          | 726         |
| ONWARD CAPITAL, LLC.                                 | 1138-1144 1/2 N. DET        | NNW 1/8 - 1/4 (0.159 mi.)        | R166          | 728         |
| HOLLYWOOD TOW SERVIC<br>EPA ID:: CAL000346319        | 1015 N MANSFIELD AVE        | E 1/8 - 1/4 (0.161 mi.)          | S168          | 731         |
| PREMIUM COLLISION CE<br>EPA ID:: CAL000221332        | 7068 LEXINGTON AVE          | N 1/8 - 1/4 (0.167 mi.)          | N184          | 770         |
| FORMONICA, LLC<br>EPA ID:: CAC003009626              | 1111 N FORMOSA AVE          | WNW 1/8 - 1/4 (0.173 mi.)        | O191          | 787         |
| HARRY'S AUTOMOTIVE &                                 | 1154 N LA BREA AVE          | N 1/8 - 1/4 (0.178 mi.)          | W199          | 801         |

## EXECUTIVE SUMMARY

|                       |                      |                           |       |     |
|-----------------------|----------------------|---------------------------|-------|-----|
| EPA ID:: CAL000093877 |                      |                           |       |     |
| 1141 DETROIT, LLC.    | 1141-1143, 1145 N. D | NNW 1/8 - 1/4 (0.179 mi.) | R201  | 804 |
| EPA ID:: CAC002994086 |                      |                           |       |     |
| PUBLIC STORAGE 23113  | 6840 SANTA MONICA BL | ENE 1/8 - 1/4 (0.213 mi.) | Z222  | 911 |
| EPA ID:: CAC003019605 |                      |                           |       |     |
| ROCHELLE CARRASCO     | 1142 N POINSETTIA PL | NW 1/8 - 1/4 (0.237 mi.)  | 241   | 969 |
| ANAWALT LUMBER        | 1001 NORTH HIGHLAND  | E 1/8 - 1/4 (0.242 mi.)   | AD244 | 986 |
| EPA ID:: CAC002998289 |                      |                           |       |     |
| RALPHS GROCERY #293   | 1233 N LA BREA AVE   | N 1/8 - 1/4 (0.250 mi.)   | AE248 | 996 |
| EPA ID:: CAL000320476 |                      |                           |       |     |

| <u>Lower Elevation</u>      | <u>Address</u>              | <u>Direction / Distance</u>    | <u>Map ID</u> | <u>Page</u> |
|-----------------------------|-----------------------------|--------------------------------|---------------|-------------|
| BEST BUY STORE #393         | 1015 N LABREA AVE           | SW 0 - 1/8 (0.015 mi.)         | A11           | 38          |
| EPA ID:: CAL000428965       |                             |                                |               |             |
| CEMEX CONSTRUCTION M        | 1000 N LA BREA AVE          | S 0 - 1/8 (0.028 mi.)          | A25           | 64          |
| EPA ID:: CAL000255765       |                             |                                |               |             |
| ROD'S AUTO TECH AND         | 999 N LA BREA AVE           | SSW 0 - 1/8 (0.062 mi.)        | E50           | 262         |
| EPA ID:: CAL000223019       |                             |                                |               |             |
| L & L AUTO SERVICE          | 999 N LA BREA AVE           | SSW 0 - 1/8 (0.062 mi.)        | E51           | 265         |
| OMAGS AUTOMOTIVE            | 999 N LA BREA AVE           | SSW 0 - 1/8 (0.062 mi.)        | E54           | 276         |
| EPA ID:: CAL000336929       |                             |                                |               |             |
| 960 N. LA BREA AVE/S        | 960 N. LA BREA AVE          | SSW 0 - 1/8 (0.065 mi.)        | E58           | 290         |
| EPA ID:: CAC003012901       |                             |                                |               |             |
| 960 N. LA BREA AVE          | 960 N. LA BREA AVE          | SSW 0 - 1/8 (0.065 mi.)        | E59           | 293         |
| EPA ID:: CAC002988312       |                             |                                |               |             |
| <b>PRODUCERS FILM CENTE</b> | <b>948 N SYCAMORE AVE</b>   | <b>SSE 0 - 1/8 (0.116 mi.)</b> | <b>J114</b>   | <b>503</b>  |
| EPA ID:: CAP000186353       |                             |                                |               |             |
| CAR BODY LAB INC            | 925 N LA BREA AVE 4T        | SSW 0 - 1/8 (0.117 mi.)        | L115          | 508         |
| EPA ID:: CAL000433992       |                             |                                |               |             |
| SPROUTS FARMERS MARK        | 915 NORTH LA BREA AV        | SSW 0 - 1/8 (0.123 mi.)        | L125          | 588         |
| EPA ID:: CAL000424074       |                             |                                |               |             |
| <b>DREAMWORKS</b>           | <b>1041 FORMOSA AVE STA</b> | <b>W 1/8 - 1/4 (0.137 mi.)</b> | <b>M137</b>   | <b>640</b>  |
| EPA ID:: CAR000143495       |                             |                                |               |             |
| <b>THE SOCIAL NETWORK</b>   | <b>1041 N FORMOSA AVE</b>   | <b>W 1/8 - 1/4 (0.137 mi.)</b> | <b>M138</b>   | <b>643</b>  |
| EPA ID:: CAD038682571       |                             |                                |               |             |
| STUDIO LENDING GROUP        | 1041 N FORMOSA AVE          | W 1/8 - 1/4 (0.146 mi.)        | M144          | 676         |
| EPA ID:: CAL000327490       |                             |                                |               |             |
| BLUE BLUES PRODUCTIO        | 1041 N. FORMOSA             | W 1/8 - 1/4 (0.146 mi.)        | M145          | 678         |
| EPA ID:: CAC002973391       |                             |                                |               |             |
| COOLER WATER PRODUCT        | 1041 N FORMOSA              | W 1/8 - 1/4 (0.146 mi.)        | M146          | 681         |
| GIALLO FILMS LLC            | 1041 N FORMOSA AVE          | W 1/8 - 1/4 (0.146 mi.)        | M148          | 685         |
| EPA ID:: CAL000449019       |                             |                                |               |             |
| STAGE 5                     | 1041 N. FORMOSA AVE         | W 1/8 - 1/4 (0.146 mi.)        | M149          | 688         |
| EPA ID:: CAC002985295       |                             |                                |               |             |
| WINSLOW                     | 1041 N. FORMOSA AVE         | W 1/8 - 1/4 (0.146 mi.)        | M150          | 690         |
| EPA ID:: CAC003024718       |                             |                                |               |             |
| THE POLITICIAN-SEASO        | 1041 N. FORMOSA AVE/        | W 1/8 - 1/4 (0.146 mi.)        | M151          | 693         |

## EXECUTIVE SUMMARY

|                       |                      |                           |      |     |
|-----------------------|----------------------|---------------------------|------|-----|
| EPA ID:: CAC002978190 |                      |                           |      |     |
| ABC SIGNATURE STUDIO  | 1041 N FORMOSA AVE   | W 1/8 - 1/4 (0.146 mi.)   | M152 | 695 |
| EPA ID:: CAC003018515 |                      |                           |      |     |
| COOLER WATERS PRODUC  | 1041 N FORMOSA AVE   | W 1/8 - 1/4 (0.146 mi.)   | M153 | 698 |
| PACIFIC 1.2           | 1041 N. FORMOSA AVE  | W 1/8 - 1/4 (0.146 mi.)   | M154 | 700 |
| EPA ID:: CAC002991041 |                      |                           |      |     |
| LEGION S2 STAGE FACI  | 1041 NORTH FORMOSA A | W 1/8 - 1/4 (0.146 mi.)   | M156 | 703 |
| EPA ID:: CAL000429660 |                      |                           |      |     |
| LEGENDARY             | 1041 N. FORMOSA AVEN | W 1/8 - 1/4 (0.146 mi.)   | M157 | 706 |
| EPA ID:: CAC002984489 |                      |                           |      |     |
| 99 CENTS ONLY STORES  | 852 N LA BREA AVE    | S 1/8 - 1/4 (0.185 mi.)   | T210 | 870 |
| EPA ID:: CAL000369775 |                      |                           |      |     |
| AUTO BODY CLINIC CEN  | 859 N LA BREA AVE    | SSW 1/8 - 1/4 (0.188 mi.) | T215 | 900 |
| EPA ID:: CAL000335704 |                      |                           |      |     |
| CHROME HEARTS         | 915 N MANSFIELD AVE  | SE 1/8 - 1/4 (0.195 mi.)  | X217 | 903 |
| EPA ID:: CAL000341199 |                      |                           |      |     |
| DETROIT VENTURE LLC   | 7158 WILLOUGHBY AVE. | SSW 1/8 - 1/4 (0.205 mi.) | V219 | 906 |
| EPA ID:: CAC002985512 |                      |                           |      |     |
| FUNK BROTHERS AUTOMO  | 843 N LA BREA AVE    | S 1/8 - 1/4 (0.206 mi.)   | Y221 | 909 |
| EPA ID:: CAL000363563 |                      |                           |      |     |

FUSRAP: DOE established the Formerly Utilized Sites Remedial Action Program (FUSRAP) in 1974 to remediate sites where radioactive contamination remained from Manhattan Project and early U.S. Atomic Energy Commission (AEC) operations.

A review of the FUSRAP list, as provided by EDR, and dated 07/26/2021 has revealed that there is 1 FUSRAP site within approximately 1 mile of the target property.

| <u>Lower Elevation</u>                                  | <u>Address</u>       | <u>Direction / Distance</u> | <u>Map ID</u> | <u>Page</u> |
|---|----------------------|-----------------------------|---------------|-------------|
| SHANNON LUMINOUS MET                                    | 7356 SANTA MONICA BL | W 1/4 - 1/2 (0.388 mi.)     | 260           | 1081        |
| Site Status: Eliminated from consideration under FUSRAP |                      |                             |               |             |
| Site ID: CA.0-03  |                      |                             |               |             |

Cortese: The sites for the list are designated by the State Water Resource Control Board (LUST), the Integrated Waste Board (SWF/LS), and the Department of Toxic Substances Control (Cal-Sites).

A review of the Cortese list, as provided by EDR, and dated 09/20/2021 has revealed that there are 28 Cortese sites within approximately 0.5 miles of the target property.

| <u>Equal/Higher Elevation</u>           | <u>Address</u>              | <u>Direction / Distance</u>      | <u>Map ID</u> | <u>Page</u> |
|---|-----------------------------|----------------------------------|---------------|-------------|
| <b>SL WEST HOLLYWOOD LL</b>             | <b>7118 W SANTA MONICA</b>  | <b>NW 0 - 1/8 (0.073 mi.)</b>    | <b>F67</b>    | <b>302</b>  |
| Cleanup Status: COMPLETED - CASE CLOSED |                             |                                  |               |             |
| <b>DOMAIN</b>                           | <b>7141 SANTA MONICA BL</b> | <b>NW 1/8 - 1/4 (0.134 mi.)</b>  | <b>O133</b>   | <b>619</b>  |
| Cleanup Status: COMPLETED - CASE CLOSED |                             |                                  |               |             |
| <b>PROFESSIONAL TIRE AN</b>             | <b>6921 SANTA MONICA BL</b> | <b>ENE 1/8 - 1/4 (0.172 mi.)</b> | <b>P188</b>   | <b>777</b>  |
| Cleanup Status: COMPLETED - CASE CLOSED |                             |                                  |               |             |
| <b>AVON CAR &amp; TRUCK REN</b>         | <b>6901 SANTA MONICA BL</b> | <b>ENE 1/8 - 1/4 (0.184 mi.)</b> | <b>P203</b>   | <b>811</b>  |

## EXECUTIVE SUMMARY

Cleanup Status: OPEN - ELIGIBLE FOR CLOSURE

|   |                             |                                  |              |             |
|---|-----------------------------|----------------------------------|--------------|-------------|
| <b>IRON MOUNTAIN PROPER</b>             | <b>1006 MANSFIELD AVE N</b> | <b>E 1/8 - 1/4 (0.185 mi.)</b>   | <b>S207</b>  | <b>834</b>  |
| Cleanup Status: COMPLETED - CASE CLOSED |                             |                                  |              |             |
| <b>COMMERCIAL PROPERTY</b>              | <b>1127 MANSFIELD AVE N</b> | <b>NE 1/8 - 1/4 (0.216 mi.)</b>  | <b>AA223</b> | <b>914</b>  |
| Cleanup Status: COMPLETED - CASE CLOSED |                             |                                  |              |             |
| <b>MOBIL #18-LTE</b>                    | <b>1051 HIGHLAND AVE N</b>  | <b>E 1/4 - 1/2 (0.257 mi.)</b>   | <b>Z251</b>  | <b>1032</b> |
| Cleanup Status: COMPLETED - CASE CLOSED |                             |                                  |              |             |
| <b>DUNN HARRIS PAINTS</b>               | <b>960 HIGHLAND AVE N</b>   | <b>ESE 1/4 - 1/2 (0.296 mi.)</b> | <b>AF252</b> | <b>1038</b> |
| Cleanup Status: COMPLETED - CASE CLOSED |                             |                                  |              |             |
| <b>DEL TACO, INC.</b>                   | <b>6766 SANTA MONICA BO</b> | <b>E 1/4 - 1/2 (0.299 mi.)</b>   | <b>254</b>   | <b>1042</b> |
| Cleanup Status: COMPLETED - CASE CLOSED |                             |                                  |              |             |
| <b>AMERICAN LINEN</b>                   | <b>900 HIGHLAND AVE N</b>   | <b>ESE 1/4 - 1/2 (0.327 mi.)</b> | <b>AF257</b> | <b>1064</b> |
| Cleanup Status: COMPLETED - CASE CLOSED |                             |                                  |              |             |
| <b>EASTMAN KODAK COMPAN</b>             | <b>6700 SANTA MONICA BL</b> | <b>E 1/4 - 1/2 (0.386 mi.)</b>   | <b>AH259</b> | <b>1071</b> |
| Cleanup Status: OPEN - SITE ASSESSMENT  |                             |                                  |              |             |
| Cleanup Status: COMPLETED - CASE CLOSED |                             |                                  |              |             |
| <b>MASSACHI CHEVRON</b>                 | <b>1255 HIGHLAND AVE N</b>  | <b>NE 1/4 - 1/2 (0.394 mi.)</b>  | <b>AI261</b> | <b>1082</b> |
| Cleanup Status: COMPLETED - CASE CLOSED |                             |                                  |              |             |
| <b>UNOCAL STATION/AL-SA</b>             | <b>6678 SANTA MONICA BL</b> | <b>E 1/4 - 1/2 (0.427 mi.)</b>   | <b>AH262</b> | <b>1086</b> |
| Cleanup Status: COMPLETED - CASE CLOSED |                             |                                  |              |             |
| <b>ASSET MGMT. (RETAIL</b>              | <b>1300-1314 HIGHLAND A</b> | <b>NE 1/4 - 1/2 (0.443 mi.)</b>  | <b>AI268</b> | <b>1106</b> |
| Cleanup Status: COMPLETED - CASE CLOSED |                             |                                  |              |             |
| <b>HOLLYWOOD CENTER STU</b>             | <b>6650 ROMAINE ST</b>      | <b>E 1/4 - 1/2 (0.453 mi.)</b>   | <b>AM273</b> | <b>1140</b> |
| Cleanup Status: COMPLETED - CASE CLOSED |                             |                                  |              |             |

| <u>Lower Elevation</u>                  | <u>Address</u>              | <u>Direction / Distance</u>      | <u>Map ID</u> | <u>Page</u> |
|---|-----------------------------|----------------------------------|---------------|-------------|
| <b>BEL AIR CAR WASH</b>                 | <b>1041 LA BREA AVE N</b>   | <b>W 0 - 1/8 (0.009 mi.)</b>     | <b>A4</b>     | <b>10</b>   |
| Cleanup Status: COMPLETED - CASE CLOSED |                             |                                  |               |             |
| <b>CITY OF WEST HOLLYWO</b>             | <b>1005 LA BREA AVE.</b>    | <b>SSW 0 - 1/8 (0.044 mi.)</b>   | <b>A34</b>    | <b>189</b>  |
| Cleanup Status: COMPLETED - CASE CLOSED |                             |                                  |               |             |
| <b>WARNER HOLLYWOOD STU</b>             | <b>950 FORMOSA AVE N</b>    | <b>WSW 1/8 - 1/4 (0.137 mi.)</b> | <b>K135</b>   | <b>635</b>  |
| Cleanup Status: COMPLETED - CASE CLOSED |                             |                                  |               |             |
| <b>THE SOCIAL NETWORK</b>               | <b>1041 N FORMOSA AVE</b>   | <b>W 1/8 - 1/4 (0.137 mi.)</b>   | <b>M138</b>   | <b>643</b>  |
| Cleanup Status: COMPLETED - CASE CLOSED |                             |                                  |               |             |
| <b>AT &amp; T FACILITY FORM</b>         | <b>936 FORMOSA AVE N</b>    | <b>SW 1/8 - 1/4 (0.152 mi.)</b>  | <b>K163</b>   | <b>721</b>  |
| Cleanup Status: COMPLETED - CASE CLOSED |                             |                                  |               |             |
| <b>SOUTHERN CA GAS CO</b>               | <b>7171 ROMAINE ST</b>      | <b>W 1/8 - 1/4 (0.162 mi.)</b>   | <b>M175</b>   | <b>737</b>  |
| Cleanup Status: COMPLETED - CASE CLOSED |                             |                                  |               |             |
| <b>LAYOS TRUST FORMER</b>               | <b>901 HIGHLAND AVE. N.</b> | <b>ESE 1/4 - 1/2 (0.306 mi.)</b> | <b>AG255</b>  | <b>1045</b> |
| Cleanup Status: COMPLETED - CASE CLOSED |                             |                                  |               |             |
| <b>V &amp; R AUTO REPAIR</b>            | <b>859 HIGHLAND AVE N</b>   | <b>SE 1/4 - 1/2 (0.318 mi.)</b>  | <b>AG256</b>  | <b>1050</b> |
| Cleanup Status: COMPLETED - CASE CLOSED |                             |                                  |               |             |
| <b>CHEVRON STATION 9 06</b>             | <b>7100 MELROSE AVE</b>     | <b>S 1/4 - 1/2 (0.440 mi.)</b>   | <b>AK265</b>  | <b>1099</b> |
| Cleanup Status: COMPLETED - CASE CLOSED |                             |                                  |               |             |
| <b>COMMERCIAL PROPERTY</b>              | <b>6824 MELROSE AVE.</b>    | <b>SSE 1/4 - 1/2 (0.449 mi.)</b> | <b>272</b>    | <b>1137</b> |
| Cleanup Status: COMPLETED - CASE CLOSED |                             |                                  |               |             |
| <b>WORLD OIL #20(FORMER</b>             | <b>7275 MELROSE AVE</b>     | <b>SSW 1/4 - 1/2 (0.473 mi.)</b> | <b>AO278</b>  | <b>1163</b> |



## EXECUTIVE SUMMARY

|   |                         |                                  |              |             |
|---|-------------------------|----------------------------------|--------------|-------------|
| <b>ZAREH TOHIKIAN</b>                   | <b>6601 MELROSE AVE</b> | <b>SSE 1/4 - 1/2 (0.478 mi.)</b> | <b>AN280</b> | <b>1174</b> |
| Cleanup Status: OPEN - REMEDIATION      |                         |                                  |              |             |
| <b>MOBIL AUTO SVC</b>                   | <b>6601 WELROSE AVE</b> | <b>SSE 1/4 - 1/2 (0.478 mi.)</b> | <b>AN281</b> | <b>1185</b> |
| Cleanup Status: COMPLETED - CASE CLOSED |                         |                                  |              |             |

A review of the DRYCLEANERS list, as provided by EDR, has revealed that there are 8 DRYCLEANERS sites within approximately 0.25 miles of the target property.

HIST CORTESE: The sites for the list are designated by the State Water Resource Control Board [LUST], the Integrated Waste Board [SWF/LS], and the Department of Toxic Substances Control [CALSITES]. This listing is no longer updated by the state agency.

| <u>Equal/Higher Elevation</u>                    | <u>Address</u>              | <u>Direction / Distance</u>      | <u>Map ID</u> | <u>Page</u> |
|--|-----------------------------|----------------------------------|---------------|-------------|
| UNOCAL (FORMER)<br>Reg Id: R-16663               | 7144 SANTA MONICA           | NW 0 - 1/8 (0.096 mi.)           | F96           | 378         |
| <b>DOMAIN</b><br>Reg Id: I-00156                 | <b>7141 SANTA MONICA BL</b> | <b>NW 1/8 - 1/4 (0.134 mi.)</b>  | <b>O133</b>   | <b>619</b>  |
| <b>PROFESSIONAL TIRE AN</b><br>Reg Id: 900380398 | <b>6921 SANTA MONICA BL</b> | <b>ENE 1/8 - 1/4 (0.172 mi.)</b> | <b>P188</b>   | <b>777</b>  |
| <b>IRON MOUNTAIN PROPER</b>                      | <b>1006 MANSFIELD AVE N</b> | <b>E 1/8 - 1/4 (0.185 mi.)</b>   | <b>S207</b>   | <b>834</b>  |

## EXECUTIVE SUMMARY

| Reg Id: 900380352               |                             |                                  |               |             |
|---------------------------------|-----------------------------|----------------------------------|---------------|-------------|
| COMMERCIAL PROPERTY             | 1127 MANSFIELD              | NE 1/8 - 1/4 (0.216 mi.)         | AA224         | 917         |
| Reg Id: 900380134               |                             |                                  |               |             |
| MOBIL #18-LTE                   | 1051 HIGHLAND               | E 1/4 - 1/2 (0.257 mi.)          | Z250          | 1032        |
| Reg Id: 900380416               |                             |                                  |               |             |
| DUNN HARRIS PAINTS              | 960 HIGHLAND                | ESE 1/4 - 1/2 (0.296 mi.)        | AF253         | 1041        |
| Reg Id: 900380425               |                             |                                  |               |             |
| <b>AMERICAN LINEN</b>           | <b>900 HIGHLAND AVE N</b>   | <b>ESE 1/4 - 1/2 (0.327 mi.)</b> | <b>AF257</b>  | <b>1064</b> |
| Reg Id: 900380270               |                             |                                  |               |             |
| <b>UNOCAL STATION/AL-SA</b>     | <b>6678 SANTA MONICA BL</b> | <b>E 1/4 - 1/2 (0.427 mi.)</b>   | <b>AH262</b>  | <b>1086</b> |
| Reg Id: 900380098               |                             |                                  |               |             |
| EASTMAN KODAK COMPAN            | 6677 SANTA MONICA           | ENE 1/4 - 1/2 (0.437 mi.)        | AJ263         | 1097        |
| Reg Id: 900380016               |                             |                                  |               |             |
| ASSET MGMT. (RETAIL             | 13001314 HIGHLAND AV        | NE 1/4 - 1/2 (0.449 mi.)         | 271           | 1136        |
| Reg Id: 900280143               |                             |                                  |               |             |
| <b>HOLLYWOOD UNDERGROUN</b>     | <b>6650 ROMAINE</b>         | <b>E 1/4 - 1/2 (0.453 mi.)</b>   | <b>AM274</b>  | <b>1150</b> |
| Reg Id: 900380243               |                             |                                  |               |             |
| <u>Lower Elevation</u>          | <u>Address</u>              | <u>Direction / Distance</u>      | <u>Map ID</u> | <u>Page</u> |
| <b>BEL AIR CAR WASH</b>         | <b>1041 LA BREA AVE N</b>   | <b>W 0 - 1/8 (0.009 mi.)</b>     | <b>A4</b>     | <b>10</b>   |
| Reg Id: R-21111                 |                             |                                  |               |             |
| <b>CITY OF WEST HOLLYWO</b>     | <b>1005 LA BREA AVE.</b>    | <b>SSW 0 - 1/8 (0.044 mi.)</b>   | <b>A34</b>    | <b>189</b>  |
| Reg Id: R-26776                 |                             |                                  |               |             |
| <b>MOLE RICHARDSON COMP</b>     | <b>951 SYCAMORE</b>         | <b>SSE 0 - 1/8 (0.072 mi.)</b>   | <b>D66</b>    | <b>300</b>  |
| Reg Id: 900380370               |                             |                                  |               |             |
| <b>WARNER HOLLYWOOD STU</b>     | <b>950 FORMOSA AVE N</b>    | <b>WSW 1/8 - 1/4 (0.137 mi.)</b> | <b>K135</b>   | <b>635</b>  |
| Reg Id: 900460070               |                             |                                  |               |             |
| <b>THE LOT PLAZA BUILDI</b>     | <b>1041 FORMOSA AVE</b>     | <b>W 1/8 - 1/4 (0.137 mi.)</b>   | <b>M139</b>   | <b>661</b>  |
| Reg Id: I-02008                 |                             |                                  |               |             |
| <b>AT &amp; T FACILITY FORM</b> | <b>936 FORMOSA AVE N</b>    | <b>SW 1/8 - 1/4 (0.152 mi.)</b>  | <b>K163</b>   | <b>721</b>  |
| Reg Id: 900360070               |                             |                                  |               |             |
| <b>SOUTHERN CA GAS CO</b>       | <b>7171 ROMAINE ST</b>      | <b>W 1/8 - 1/4 (0.162 mi.)</b>   | <b>M175</b>   | <b>737</b>  |
| Reg Id: R-02048                 |                             |                                  |               |             |
| <b>V &amp; R AUTO REPAIR</b>    | <b>859 HIGHLAND AVE N</b>   | <b>SE 1/4 - 1/2 (0.318 mi.)</b>  | <b>AG256</b>  | <b>1050</b> |
| Reg Id: 900380325               |                             |                                  |               |             |
| Reg Id: 108                     |                             |                                  |               |             |
| <b>CHEVRON - LOS ANGELE</b>     | <b>7100 MELROSE AVE.</b>    | <b>S 1/4 - 1/2 (0.440 mi.)</b>   | <b>AK267</b>  | <b>1103</b> |
| Reg Id: 900460034               |                             |                                  |               |             |
| <b>WORLD OIL #20(FORMER</b>     | <b>7275 MELROSE AVE</b>     | <b>SSW 1/4 - 1/2 (0.473 mi.)</b> | <b>AO279</b>  | <b>1165</b> |
| Reg Id: 900380125               |                             |                                  |               |             |
| MOBIL #11-LD4                   | 6601 MELROSE                | SSE 1/4 - 1/2 (0.478 mi.)        | AN283         | 1192        |
| Reg Id: 900380261               |                             |                                  |               |             |

## EXECUTIVE SUMMARY

### EDR HIGH RISK HISTORICAL RECORDS

#### ***EDR Exclusive Records***

EDR MGP: The EDR Proprietary Manufactured Gas Plant Database includes records of coal gas plants (manufactured gas plants) compiled by EDR's researchers. Manufactured gas sites were used in the United States from the 1800's to 1950's to produce a gas that could be distributed and used as fuel. These plants used whale oil, rosin, coal, or a mixture of coal, oil, and water that also produced a significant amount of waste. Many of the byproducts of the gas production, such as coal tar (oily waste containing volatile and non-volatile chemicals), sludges, oils and other compounds are potentially hazardous to human health and the environment. The byproduct from this process was frequently disposed of directly at the plant site and can remain or spread slowly, serving as a continuous source of soil and groundwater contamination.

A review of the EDR MGP list, as provided by EDR, has revealed that there is 1 EDR MGP site within approximately 1 mile of the target property.

| <u>Lower Elevation</u> | <u>Address</u>       | <u>Direction / Distance</u> | <u>Map ID</u> | <u>Page</u> |
|------------------------|----------------------|-----------------------------|---------------|-------------|
| LOS ANGELES GAS AND    | N FORMOSE AVE BTWN R | W 0 - 1/8 (0.117 mi.)       | M118          | 511         |

EDR Hist Auto: EDR has searched selected national collections of business directories and has collected listings of potential gas station/filling station/service station sites that were available to EDR researchers. EDR's review was limited to those categories of sources that might, in EDR's opinion, include gas station/filling station/service station establishments. The categories reviewed included, but were not limited to gas, gas station, gasoline station, filling station, auto, automobile repair, auto service station, service station, etc. This database falls within a category of information EDR classifies as "High Risk Historical Records", or HRHR. EDR's HRHR effort presents unique and sometimes proprietary data about past sites and operations that typically create environmental concerns, but may not show up in current government records searches.

A review of the EDR Hist Auto list, as provided by EDR, has revealed that there are 8 EDR Hist Auto sites within approximately 0.125 miles of the target property.

| <u>Equal/Higher Elevation</u> | <u>Address</u>       | <u>Direction / Distance</u> | <u>Map ID</u> | <u>Page</u> |
|-------------------------------|----------------------|-----------------------------|---------------|-------------|
| BEL AIR CAR WASH              | 1041 N LA BREA AVE   | NW 0 - 1/8 (0.016 mi.)      | A14           | 46          |
| ALLTEST SMOG CENTER           | 1045 N LABREA AVE W  | NW 0 - 1/8 (0.020 mi.)      | A17           | 53          |
| STRONG PETERSON               | 7101 SANTA MONICA BL | NNW 0 - 1/8 (0.065 mi.)     | C60           | 295         |
| MORGAN JESS                   | 1100 N LA BREA AVE   | NNW 0 - 1/8 (0.080 mi.)     | C68           | 305         |
| PAGE R W                      | 7051 SANTA MONICA BL | NNE 0 - 1/8 (0.089 mi.)     | C77           | 328         |
| CENTRAL CHEVROLET CO          | 7136 SANTA MONICA BL | NW 0 - 1/8 (0.092 mi.)      | F80           | 345         |
| KIEREN L R                    | 7144 SANTA MONICA BL | NW 0 - 1/8 (0.096 mi.)      | F98           | 379         |
| WELDOM P J                    | 7174 SANTA MONICA BL | WNW 0 - 1/8 (0.117 mi.)     | F117          | 511         |

EDR Hist Cleaner: EDR has searched selected national collections of business directories and has collected listings of potential dry cleaner sites that were available to EDR researchers. EDR's review was limited to those categories of sources that might, in EDR's opinion, include dry cleaning establishments. The categories reviewed included, but were not limited to dry cleaners, cleaners, laundry, laundromat, cleaning/laundry, wash & dry etc. This database falls within a category of information EDR classifies as "High Risk Historical Records", or HRHR. EDR's HRHR effort presents unique and sometimes proprietary data about past sites and operations that typically create environmental concerns, but may not show up in current government records searches.

A review of the EDR Hist Cleaner list, as provided by EDR, has revealed that there are 6 EDR Hist

## EXECUTIVE SUMMARY

Cleaner sites within approximately 0.125 miles of the target property.

| <u>Equal/Higher Elevation</u> | <u>Address</u>       | <u>Direction / Distance</u> | <u>Map ID</u> | <u>Page</u> |
|-------------------------------|----------------------|-----------------------------|---------------|-------------|
| TWO FAMILY ENTERPRIS          | 7080 SANTA MONICA BL | N 0 - 1/8 (0.048 mi.)       | C35           | 193         |
| SYCAMORE CLEANERS             | 1040 N SYCAMORE AVE  | ENE 0 - 1/8 (0.061 mi.)     | B48           | 256         |
| HARVARD CLEANERS D            | 1111 N SYCAMORE AVE  | NNE 0 - 1/8 (0.083 mi.)     | H72           | 311         |
| OTTO S CLEANERS LAUN          | 1110 N LA BREA AVE   | N 0 - 1/8 (0.093 mi.)       | C83           | 347         |
| <u>Lower Elevation</u>        | <u>Address</u>       | <u>Direction / Distance</u> | <u>Map ID</u> | <u>Page</u> |
| HOLLYWOOD LINEN SERV          | 960 N LA BREA AVE    | SSW 0 - 1/8 (0.065 mi.)     | E57           | 290         |
| HOLLYWOOD DYERS CL            | 953 N SYCAMORE AVE   | SSE 0 - 1/8 (0.066 mi.)     | D62           | 296         |



## EXECUTIVE SUMMARY

Due to poor or inadequate address information, the following sites were not mapped. Count: 3 records.



Site Name

HOLLYWOOD DRY CLEANERS  
PETER'S CLEANERS  
SALT LAKE PROPERTY

Database(s)

DRYCLEANERS  
DRYCLEANERS  
ENVIROSTOR

# OVERVIEW MAP - 6851169.2S

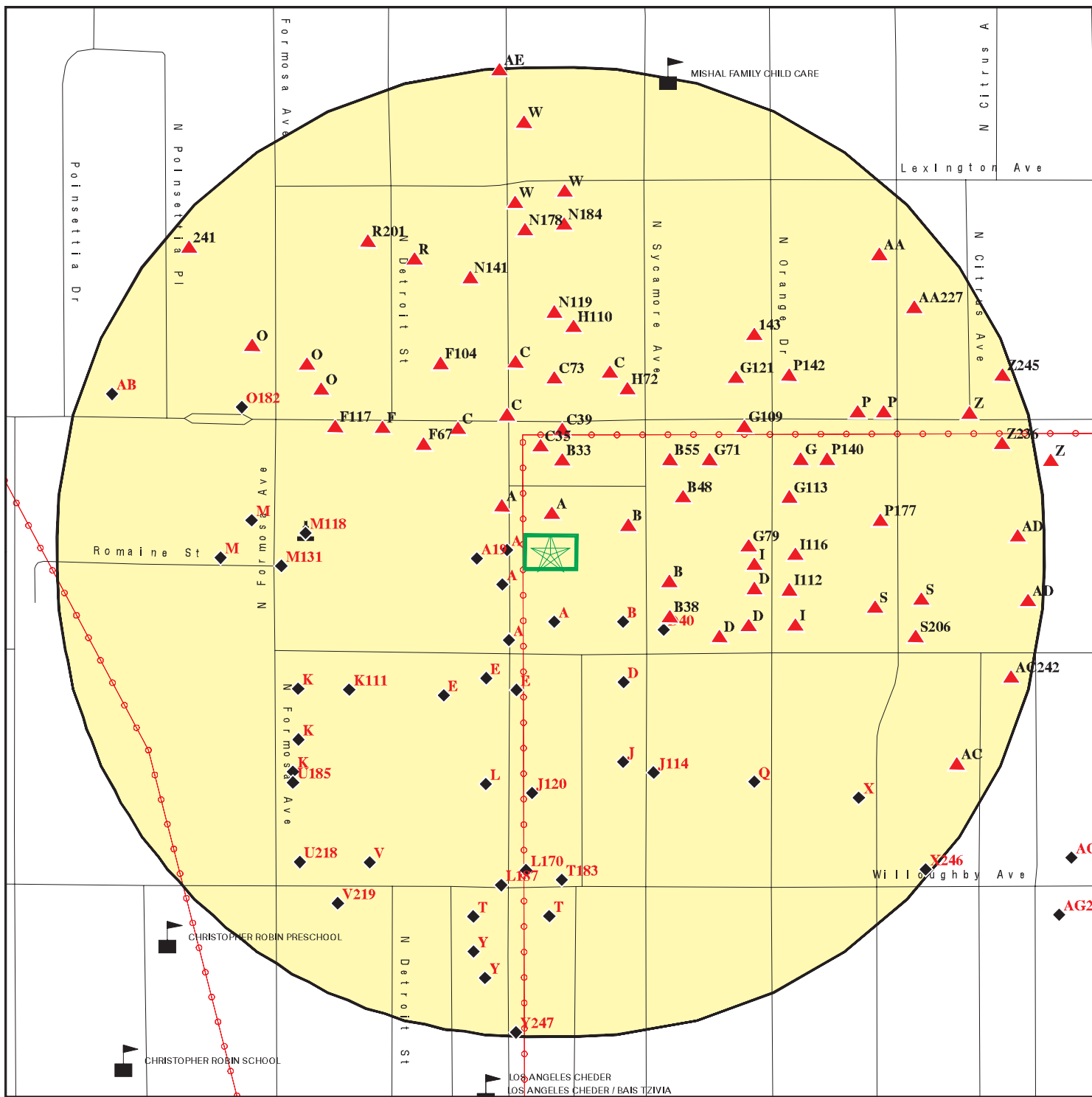


This report includes Interactive Map Layers to display and/or hide map information. The legend includes only those icons for the default map view.

SITE NAME: 1020 North La Brea Avenue  
 ADDRESS: 1020 North La Brea Avenue  
 Los Angeles CA 90038  
 LAT/LONG: 34.089682 / 118.343675

CLIENT: Citadel Environmental Services  
 CONTACT: Shirley Lee  
 INQUIRY #: 6851169.2s  
 DATE: February 08, 2022 1:05 pm

# DETAIL MAP - 6851169.2S



- Target Property  
 Sites at elevations higher than or equal to the target property  
 Sites at elevations lower than the target property  
 Manufactured Gas Plants  
 Sensitive Receptors  
 National Priority List Sites  
 Dept. Defense Sites  
 Indian Reservations BIA  
 Power transmission lines  
 Special Flood Hazard Area (1%)  
 0.2% Annual Chance Flood Hazard

This report includes Interactive Map Layers to display and/or hide map information. The legend includes only those icons for the default map view.

**SITE NAME:** 1020 North La Brea Avenue  
**ADDRESS:** 1020 North La Brea Avenue  
Los Angeles CA 90038  
**LAT/LONG:** 34.089682 / 118.343675

CLIENT: Citadel Environmental Services  
CONTACT: Shirley Lee  
INQUIRY #: 6851169.2s  
DATE: February 08, 2022 1:07 pm

## MAP FINDINGS SUMMARY

| Database  | Search<br>Distance<br>(Miles) | Target<br>Property | < 1/8 | 1/8 - 1/4 | 1/4 - 1/2 | 1/2 - 1 | > 1 | Total<br>Plotted |
|---|-------------------------------|--------------------|-------|-----------|-----------|---------|-----|------------------|
| <b>STANDARD ENVIRONMENTAL RECORDS</b>   |                               |                    |       |           |           |         |     |                  |
| <b><i>Lists of Federal NPL (Superfund) sites</i></b>                                  |                               |                    |       |           |           |         |     |                  |
| NPL   | 1.000                         |                    | 0     | 0         | 0         | 0       | NR  | 0                |
| Proposed NPL  | 1.000                         |                    | 0     | 0         | 0         | 0       | NR  | 0                |
| NPL LIENS   | 1.000                         |                    | 0     | 0         | 0         | 0       | NR  | 0                |
| <b><i>Lists of Federal Delisted NPL sites</i></b>                                     |                               |                    |       |           |           |         |     |                  |
| Delisted NPL  | 1.000                         |                    | 0     | 0         | 0         | 0       | NR  | 0                |
| <b><i>Lists of Federal sites subject to CERCLA removals and CERCLA orders</i></b>     |                               |                    |       |           |           |         |     |                  |
| FEDERAL FACILITY  | 0.500                         |                    | 0     | 0         | 0         | NR      | NR  | 0                |
| SEMS  | 0.500                         |                    | 2     | 0         | 0         | NR      | NR  | 2                |
| <b><i>Lists of Federal CERCLA sites with NFRAP</i></b>                                |                               |                    |       |           |           |         |     |                  |
| SEMS-ARCHIVE  | 0.500                         |                    | 0     | 0         | 0         | NR      | NR  | 0                |
| <b><i>Lists of Federal RCRA facilities undergoing Corrective Action</i></b>           |                               |                    |       |           |           |         |     |                  |
| CORRACTS  | 1.000                         |                    | 0     | 0         | 0         | 0       | NR  | 0                |
| <b><i>Lists of Federal RCRA TSD facilities</i></b>                                    |                               |                    |       |           |           |         |     |                  |
| RCRA-TSDF   | 0.500                         |                    | 0     | 0         | 0         | NR      | NR  | 0                |
| <b><i>Lists of Federal RCRA generators</i></b>  |                               |                    |       |           |           |         |     |                  |
| RCRA-LQG  | 0.250                         |                    | 3     | 2         | NR        | NR      | NR  | 5                |
| RCRA-SQG  | 0.250                         |                    | 13    | 10        | NR        | NR      | NR  | 23               |
| RCRA-VSQG   | 0.250                         |                    | 1     | 0         | NR        | NR      | NR  | 1                |
| <b><i>Federal institutional controls / engineering controls registries</i></b>        |                               |                    |       |           |           |         |     |                  |
| LUCIS   | 0.500                         |                    | 0     | 0         | 0         | NR      | NR  | 0                |
| US ENG CONTROLS   | 0.500                         |                    | 0     | 0         | 0         | NR      | NR  | 0                |
| US INST CONTROLS  | 0.500                         |                    | 0     | 0         | 0         | NR      | NR  | 0                |
| <b><i>Federal ERNS list</i></b>   |                               |                    |       |           |           |         |     |                  |
| ERNS  | TP                            |                    | NR    | NR        | NR        | NR      | NR  | 0                |
| <b><i>Lists of state- and tribal (Superfund) equivalent sites</i></b>                 |                               |                    |       |           |           |         |     |                  |
| RESPONSE  | 1.000                         |                    | 0     | 0         | 0         | 0       | NR  | 0                |
| <b><i>Lists of state- and tribal hazardous waste facilities</i></b>                   |                               |                    |       |           |           |         |     |                  |
| ENVIROSTOR  | 1.000                         |                    | 3     | 1         | 4         | 8       | NR  | 16               |
| <b><i>Lists of state and tribal landfills and solid waste disposal facilities</i></b> |                               |                    |       |           |           |         |     |                  |
| SWF/LF  | 0.500                         |                    | 0     | 0         | 0         | NR      | NR  | 0                |



## MAP FINDINGS SUMMARY

| Database   | Search Distance (Miles) | Target Property | < 1/8 | 1/8 - 1/4 | 1/4 - 1/2 | 1/2 - 1 | > 1 | Total Plotted |
|--|-------------------------|-----------------|-------|-----------|-----------|---------|-----|---------------|
| <b><i>Lists of state and tribal leaking storage tanks</i></b>      |                         |                 |       |           |           |         |     |               |
| LUST   | 0.500                   |                 | 5     | 10        | 21        | NR      | NR  | 36            |
| INDIAN LUST  | 0.500                   |                 | 0     | 0         | 0         | NR      | NR  | 0             |
| CPS-SLIC   | 0.500                   |                 | 13    | 3         | 4         | NR      | NR  | 20            |
| <b><i>Lists of state and tribal registered storage tanks</i></b>   |                         |                 |       |           |           |         |     |               |
| FEMA UST   | 0.250                   |                 | 0     | 0         | NR        | NR      | NR  | 0             |
| UST  | 0.250                   |                 | 19    | 20        | NR        | NR      | NR  | 39            |
| AST  | 0.250                   |                 | 0     | 0         | NR        | NR      | NR  | 0             |
| INDIAN UST   | 0.250                   |                 | 0     | 0         | NR        | NR      | NR  | 0             |
| <b><i>Lists of state and tribal voluntary cleanup sites</i></b>    |                         |                 |       |           |           |         |     |               |
| VCP  | 0.500                   |                 | 1     | 1         | 1         | NR      | NR  | 3             |
| INDIAN VCP   | 0.500                   |                 | 0     | 0         | 0         | NR      | NR  | 0             |
| <b><i>Lists of state and tribal brownfield sites</i></b>           |                         |                 |       |           |           |         |     |               |
| BROWNFIELDS  | 0.500                   |                 | 0     | 0         | 0         | NR      | NR  | 0             |
| <b><u>ADDITIONAL ENVIRONMENTAL RECORDS</u></b>                     |                         |                 |       |           |           |         |     |               |
| <b><i>Local Brownfield lists</i></b>                               |                         |                 |       |           |           |         |     |               |
| US BROWNFIELDS   | 0.500                   |                 | 4     | 5         | 2         | NR      | NR  | 11            |
| <b><i>Local Lists of Landfill / Solid Waste Disposal Sites</i></b> |                         |                 |       |           |           |         |     |               |
| WMUDS/SWAT   | 0.500                   |                 | 0     | 0         | 0         | NR      | NR  | 0             |
| SWRCY  | 0.500                   |                 | 0     | 0         | 0         | NR      | NR  | 0             |
| HAULERS  | TP                      |                 | NR    | NR        | NR        | NR      | NR  | 0             |
| INDIAN ODI   | 0.500                   |                 | 0     | 0         | 0         | NR      | NR  | 0             |
| DEBRIS REGION 9  | 0.500                   |                 | 0     | 0         | 0         | NR      | NR  | 0             |
| ODI  | 0.500                   |                 | 0     | 0         | 0         | NR      | NR  | 0             |
| IHS OPEN DUMPS   | 0.500                   |                 | 0     | 0         | 0         | NR      | NR  | 0             |
| <b><i>Local Lists of Hazardous waste / Contaminated Sites</i></b>  |                         |                 |       |           |           |         |     |               |
| US HIST CDL  | TP                      |                 | NR    | NR        | NR        | NR      | NR  | 0             |
| AOCONCERN  | 1.000                   |                 | 0     | 0         | 0         | 0       | NR  | 0             |
| HIST Cal-Sites   | 1.000                   |                 | 0     | 0         | 0         | 0       | NR  | 0             |
| SCH  | 0.250                   |                 | 0     | 0         | NR        | NR      | NR  | 0             |
| CDL  | TP                      |                 | NR    | NR        | NR        | NR      | NR  | 0             |
| Toxic Pits   | 1.000                   |                 | 0     | 0         | 0         | 0       | NR  | 0             |
| CERS HAZ WASTE   | 0.250                   |                 | 7     | 9         | NR        | NR      | NR  | 16            |
| US CDL   | TP                      |                 | NR    | NR        | NR        | NR      | NR  | 0             |
| PFAS   | 0.500                   |                 | 0     | 1         | 0         | NR      | NR  | 1             |
| AQUEOUS FOAM   | TP                      |                 | NR    | NR        | NR        | NR      | NR  | 0             |
| <b><i>Local Lists of Registered Storage Tanks</i></b>              |                         |                 |       |           |           |         |     |               |
| SWEEPS UST   | 0.250                   |                 | 7     | 11        | NR        | NR      | NR  | 18            |
| HIST UST   | 0.250                   |                 | 4     | 7         | NR        | NR      | NR  | 11            |

## MAP FINDINGS SUMMARY

| Database                                    | Search Distance (Miles) | Target Property | < 1/8 | 1/8 - 1/4 | 1/4 - 1/2 | 1/2 - 1 | > 1 | Total Plotted |
|---|-------------------------|-----------------|-------|-----------|-----------|---------|-----|---------------|
| CERS TANKS                                  | 0.250                   |                 | 1     | 1         | NR        | NR      | NR  | 2             |
| CA FID UST                                  | 0.250                   |                 | 4     | 8         | NR        | NR      | NR  | 12            |
| <b>Local Land Records</b>                   |                         |                 |       |           |           |         |     |               |
| LIENS                                       | TP                      |                 | NR    | NR        | NR        | NR      | NR  | 0             |
| LIENS 2                                     | TP                      |                 | NR    | NR        | NR        | NR      | NR  | 0             |
| DEED  | 0.500                   |                 | 0     | 0         | 1         | NR      | NR  | 1             |
| <b>Records of Emergency Release Reports</b> |                         |                 |       |           |           |         |     |               |
| HMIRS                                       | TP                      |                 | NR    | NR        | NR        | NR      | NR  | 0             |
| CHMIRS                                      | TP                      |                 | NR    | NR        | NR        | NR      | NR  | 0             |
| LDS   | TP                      |                 | NR    | NR        | NR        | NR      | NR  | 0             |
| MCS   | TP                      |                 | NR    | NR        | NR        | NR      | NR  | 0             |
| SPILLS 90                                   | TP                      |                 | NR    | NR        | NR        | NR      | NR  | 0             |
| <b>Other Ascertainable Records</b>          |                         |                 |       |           |           |         |     |               |
| RCRA NonGen / NLR                           | 0.250                   |                 | 15    | 32        | NR        | NR      | NR  | 47            |
| FUDS  | 1.000                   |                 | 0     | 0         | 0         | 0       | NR  | 0             |
| DOD   | 1.000                   |                 | 0     | 0         | 0         | 0       | NR  | 0             |
| SCRD DRYCLEANERS                            | 0.500                   |                 | 0     | 0         | 0         | NR      | NR  | 0             |
| US FIN ASSUR                                | TP                      |                 | NR    | NR        | NR        | NR      | NR  | 0             |
| EPA WATCH LIST                              | TP                      |                 | NR    | NR        | NR        | NR      | NR  | 0             |
| 2020 COR ACTION                             | 0.250                   |                 | 0     | 0         | NR        | NR      | NR  | 0             |
| TSCA  | TP                      |                 | NR    | NR        | NR        | NR      | NR  | 0             |
| TRIS  | TP                      |                 | NR    | NR        | NR        | NR      | NR  | 0             |
| SSTS  | TP                      |                 | NR    | NR        | NR        | NR      | NR  | 0             |
| ROD   | 1.000                   |                 | 0     | 0         | 0         | 0       | NR  | 0             |
| RMP   | TP                      |                 | NR    | NR        | NR        | NR      | NR  | 0             |
| RAATS                                       | TP                      |                 | NR    | NR        | NR        | NR      | NR  | 0             |
| PRP   | TP                      |                 | NR    | NR        | NR        | NR      | NR  | 0             |
| PADS  | TP                      |                 | NR    | NR        | NR        | NR      | NR  | 0             |
| ICIS  | TP                      |                 | NR    | NR        | NR        | NR      | NR  | 0             |
| FTTS  | TP                      |                 | NR    | NR        | NR        | NR      | NR  | 0             |
| MLTS  | TP                      |                 | NR    | NR        | NR        | NR      | NR  | 0             |
| COAL ASH DOE                                | TP                      |                 | NR    | NR        | NR        | NR      | NR  | 0             |
| COAL ASH EPA                                | 0.500                   |                 | 0     | 0         | 0         | NR      | NR  | 0             |
| PCB TRANSFORMER                             | TP                      |                 | NR    | NR        | NR        | NR      | NR  | 0             |
| RADINFO                                     | TP                      |                 | NR    | NR        | NR        | NR      | NR  | 0             |
| HIST FTTS                                   | TP                      |                 | NR    | NR        | NR        | NR      | NR  | 0             |
| DOT OPS                                     | TP                      |                 | NR    | NR        | NR        | NR      | NR  | 0             |
| CONSENT                                     | 1.000                   |                 | 0     | 0         | 0         | 0       | NR  | 0             |
| INDIAN RESERV                               | 1.000                   |                 | 0     | 0         | 0         | 0       | NR  | 0             |
| FUSRAP                                      | 1.000                   |                 | 0     | 0         | 1         | 0       | NR  | 1             |
| UMTRA                                       | 0.500                   |                 | 0     | 0         | 0         | NR      | NR  | 0             |
| LEAD SMELTERS                               | TP                      |                 | NR    | NR        | NR        | NR      | NR  | 0             |
| US AIRS                                     | TP                      |                 | NR    | NR        | NR        | NR      | NR  | 0             |
| US MINES                                    | 0.250                   |                 | 0     | 0         | NR        | NR      | NR  | 0             |
| ABANDONED MINES                             | 0.250                   |                 | 0     | 0         | NR        | NR      | NR  | 0             |
| FINDS                                       | TP                      |                 | NR    | NR        | NR        | NR      | NR  | 0             |
| UXO   | 1.000                   |                 | 0     | 0         | 0         | 0       | NR  | 0             |
| ECHO  | TP                      |                 | NR    | NR        | NR        | NR      | NR  | 0             |

## MAP FINDINGS SUMMARY

| Database                  | Search Distance (Miles) | Target Property | < 1/8 | 1/8 - 1/4 | 1/4 - 1/2 | 1/2 - 1 | > 1 | Total Plotted |
|---------------------------|-------------------------|-----------------|-------|-----------|-----------|---------|-----|---------------|
| DOCKET HWC                | TP                      |                 | NR    | NR        | NR        | NR      | NR  | 0             |
| FUELS PROGRAM             | 0.250                   |                 | 0     | 0         | NR        | NR      | NR  | 0             |
| CA BOND EXP. PLAN         | 1.000                   |                 | 0     | 0         | 0         | 0       | NR  | 0             |
| Cortese                   | 0.500                   |                 | 3     | 9         | 16        | NR      | NR  | 28            |
| CUPA Listings             | 0.250                   |                 | 0     | 0         | NR        | NR      | NR  | 0             |
| DRYCLEANERS               | 0.250                   |                 | 8     | 0         | NR        | NR      | NR  | 8             |
| EMI                       | TP                      |                 | NR    | NR        | NR        | NR      | NR  | 0             |
| ENF                       | TP                      |                 | NR    | NR        | NR        | NR      | NR  | 0             |
| Financial Assurance       | TP                      |                 | NR    | NR        | NR        | NR      | NR  | 0             |
| HAZNET                    | TP                      |                 | NR    | NR        | NR        | NR      | NR  | 0             |
| ICE                       | TP                      |                 | NR    | NR        | NR        | NR      | NR  | 0             |
| HIST CORTESE              | 0.500                   |                 | 4     | 8         | 11        | NR      | NR  | 23            |
| LOS ANGELES CO. HMS       | TP                      |                 | NR    | NR        | NR        | NR      | NR  | 0             |
| HWP                       | 1.000                   |                 | 0     | 0         | 0         | 0       | NR  | 0             |
| HWT                       | 0.250                   |                 | 0     | 0         | NR        | NR      | NR  | 0             |
| MINES                     | 0.250                   |                 | 0     | 0         | NR        | NR      | NR  | 0             |
| MWMP                      | 0.250                   |                 | 0     | 0         | NR        | NR      | NR  | 0             |
| NPDES                     | TP                      |                 | NR    | NR        | NR        | NR      | NR  | 0             |
| PEST LIC                  | TP                      |                 | NR    | NR        | NR        | NR      | NR  | 0             |
| PROC                      | 0.500                   |                 | 0     | 0         | 0         | NR      | NR  | 0             |
| Notify 65                 | 1.000                   |                 | 0     | 0         | 0         | 0       | NR  | 0             |
| LA Co. Site Mitigation    | TP                      |                 | NR    | NR        | NR        | NR      | NR  | 0             |
| UIC                       | TP                      |                 | NR    | NR        | NR        | NR      | NR  | 0             |
| UIC GEO                   | TP                      |                 | NR    | NR        | NR        | NR      | NR  | 0             |
| WASTEWATER PITS           | 0.500                   |                 | 0     | 0         | 0         | NR      | NR  | 0             |
| WDS                       | TP                      |                 | NR    | NR        | NR        | NR      | NR  | 0             |
| WIP                       | 0.250                   |                 | 0     | 0         | NR        | NR      | NR  | 0             |
| MILITARY PRIV SITES       | TP                      |                 | NR    | NR        | NR        | NR      | NR  | 0             |
| PROJECT                   | TP                      |                 | NR    | NR        | NR        | NR      | NR  | 0             |
| WDR                       | TP                      |                 | NR    | NR        | NR        | NR      | NR  | 0             |
| CIWQS                     | TP                      |                 | NR    | NR        | NR        | NR      | NR  | 0             |
| CERS                      | TP                      |                 | NR    | NR        | NR        | NR      | NR  | 0             |
| NON-CASE INFO             | TP                      |                 | NR    | NR        | NR        | NR      | NR  | 0             |
| OTHER OIL GAS             | TP                      |                 | NR    | NR        | NR        | NR      | NR  | 0             |
| PROD WATER PONDS          | TP                      |                 | NR    | NR        | NR        | NR      | NR  | 0             |
| SAMPLING POINT            | TP                      |                 | NR    | NR        | NR        | NR      | NR  | 0             |
| WELL STIM PROJ            | TP                      |                 | NR    | NR        | NR        | NR      | NR  | 0             |
| MINES MRDS                | TP                      |                 | NR    | NR        | NR        | NR      | NR  | 0             |
| LOS ANGELES CO LF METHANE | TP                      |                 | 0     | 0         | 0         | NR      | NR  | 0             |
| HWTS                      | TP                      |                 | NR    | NR        | NR        | NR      | NR  | 0             |

### EDR HIGH RISK HISTORICAL RECORDS

#### ***EDR Exclusive Records***

|                  |       |   |    |    |    |    |   |
|------------------|-------|---|----|----|----|----|---|
| EDR MGP          | 1.000 | 1 | 0  | 0  | 0  | NR | 1 |
| EDR Hist Auto    | 0.125 | 8 | NR | NR | NR | NR | 8 |
| EDR Hist Cleaner | 0.125 | 6 | NR | NR | NR | NR | 6 |

### EDR RECOVERED GOVERNMENT ARCHIVES

#### ***Exclusive Recovered Govt. Archives***

|        |    |    |    |    |    |    |   |
|--------|----|----|----|----|----|----|---|
| RGA LF | TP | NR | NR | NR | NR | NR | 0 |
|--------|----|----|----|----|----|----|---|

## MAP FINDINGS SUMMARY

| <u>Database</u> | <u>Search<br/>Distance<br/>(Miles)</u> | <u>Target<br/>Property</u> | <u>&lt; 1/8</u> | <u>1/8 - 1/4</u> | <u>1/4 - 1/2</u> | <u>1/2 - 1</u> | <u>&gt; 1</u> | <u>Total<br/>Plotted</u> |
|-----------------|--|----------------------------|-----------------|------------------|------------------|----------------|---------------|--------------------------|
| RGA LUST        | TP                                     |                            | NR              | NR               | NR               | NR             | NR            | 0                        |
| - Totals --     |  | 0                          | 132             | 138              | 61               | 8              | 0             | 339                      |

### NOTES:

TP = Target Property

NR = Not Requested at this Search Distance

Sites may be listed in more than one database



Map ID  
Direction  
Distance  
Elevation

MAP FINDINGS

Site

Database(s)

EDR ID Number  
EPA ID Number

**A1**  
**West**  
**< 1/8**  
**0.009 mi.**  
**48 ft.**  
**CITY OF WEST HOLLYWOOD - BEL AIR CARWASH**  
**1041 LA BREA**  
**WEST HOLLYWOOD, CA 90046**  
**Site 1 of 29 in cluster A**

**CPS-SLIC** **S106387197**  
**N/A**

**Relative:** SLIC REG 4:  
**Lower** Region: 4  
Facility Status: Site Assessment  
**Actual:** SLIC: 1064D  
**282 ft.** Substance: Not reported  
Staff: DBR

**A2**  
**West**  
**< 1/8**  
**0.009 mi.**  
**49 ft.**  
**CITY OF WEST HOLLYWOOD - 21 CENTURY AUTO BODY**  
**1045 LA BREA AVENUE**  
**WEST HOLLYWOOD, CA 90046**  
**Site 2 of 29 in cluster A**

**CPS-SLIC** **S106387195**  
**CERS** **N/A**

**Relative:** SLIC REG 4:  
**Lower** Region: 4  
Facility Status: Site Assessment  
**Actual:** SLIC: 1064B  
**282 ft.** Substance: Not reported  
Staff: DBR

**CPS-SLIC:**  
Name: CITY OF WEST HOLLYWOOD - 21 CENTURY AUTO BODY  
Address: 1045 LA BREA AVENUE  
City,State,Zip: WEST HOLLYWOOD, CA 90046  
Region: STATE  
**Facility Status:** **Open - Inactive**  
Status Date: 01/29/2015  
Global Id: SL0603777477  
Lead Agency: LOS ANGELES RWQCB (REGION 4)  
Lead Agency Case Number: Not reported  
Latitude: 34.0896965  
Longitude: -118.3440827  
Case Type: Cleanup Program Site  
Case Worker: Not reported  
Local Agency: Not reported  
RB Case Number: 1064B  
File Location: Not reported  
Potential Media Affected: Not reported  
Potential Contaminants of Concern: Not reported  
Site History: Not reported

[Click here to access the California GeoTracker records for this facility:](#)

**CERS:**  
Name: CITY OF WEST HOLLYWOOD - 21 CENTURY AUTO BODY  
Address: 1045 LA BREA AVENUE  
City,State,Zip: WEST HOLLYWOOD, CA 90046  
Site ID: 222466  
CERS ID: SL0603777477  
CERS Description: Cleanup Program Site

Map ID  
Direction  
Distance  
Elevation

MAP FINDINGS

EDR ID Number  
EPA ID Number

**A3**  
**West**  
**< 1/8**  
**0.009 mi.**  
**49 ft.**  
**CITY OF WEST HOLLYWOOD - LOS TACOS #3**  
**1043 LA BREA**  
**WEST HOLLYWOOD, CA 90046**  
**Site 3 of 29 in cluster A**

**CPS-SLIC**  
**CERS**  
**S106387196**  
**N/A**

**Relative:** SLIC REG 4:  
**Lower** Region: 4  
Facility Status: Site Assessment  
**Actual:** SLIC: 1064C  
**282 ft.** Substance: Not reported  
Staff: DBR

CPS-SLIC:  
Name: CITY OF WEST HOLLYWOOD - LOS TACOS #3  
Address: 1043 LA BREA AVENUE  
City,State,Zip: WEST HOLLYWOOD, CA 90046  
Region: STATE  
**Facility Status: Open - Inactive**  
Status Date: 01/29/2015  
Global Id: SL0603794709  
Lead Agency: LOS ANGELES RWQCB (REGION 4)  
Lead Agency Case Number: Not reported  
Latitude: 34.0896605  
Longitude: -118.3440828  
Case Type: Cleanup Program Site  
Case Worker: Not reported  
Local Agency: Not reported  
RB Case Number: 1064C  
File Location: Not reported  
Potential Media Affected: Not reported  
Potential Contaminants of Concern: Not reported  
Site History: Not reported

[Click here to access the California GeoTracker records for this facility:](#)

CERS:  
Name: CITY OF WEST HOLLYWOOD - LOS TACOS #3  
Address: 1043 LA BREA AVENUE  
City,State,Zip: WEST HOLLYWOOD, CA 90046  
Site ID: 241169  
CERS ID: SL0603794709  
CERS Description: Cleanup Program Site

**A4**  
**West**  
**< 1/8**  
**0.009 mi.**  
**50 ft.**  
**BEL AIR CAR WASH**  
**1041 LA BREA AVE N**  
**WEST HOLLYWOOD, CA 90038**  
**Site 4 of 29 in cluster A**

**LUST**  
**CPS-SLIC**  
**Cortese**  
**ENF**  
**HIST CORTESE**  
**LOS ANGELES CO. HMS**  
**CERS**  
**S102057284**  
**N/A**

**Relative:** LUST:  
**Lower** Name: BEL AIR CAR WASH FORMER  
Address: 1041 LA BREA AVE N  
City,State,Zip: WEST HOLLYWOOD, CA 90038  
Lead Agency: LOS ANGELES RWQCB (REGION 4)  
Case Type: LUST Cleanup Site  
Geo Track: [http://geotracker.waterboards.ca.gov/profile\\_report.asp?global\\_id=T0603705324](http://geotracker.waterboards.ca.gov/profile_report.asp?global_id=T0603705324)  
**Actual:**  
**282 ft.**

Map ID  
Direction  
Distance  
Elevation

MAP FINDINGS

Site

Database(s)

EDR ID Number  
EPA ID Number

**BEL AIR CAR WASH (Continued)**

**S102057284**

Global Id: T0603705324  
Latitude: 34.0902252784511  
Longitude: -118.344415426254  
Status: Completed - Case Closed  
Status Date: 11/15/2011  
Case Worker: DMB  
RB Case Number: R-21111  
Local Agency: LOS ANGELES COUNTY  
File Location: Regional Board  
Local Case Number: Not reported  
Potential Media Affect: Aquifer used for drinking water supply  
Potential Contaminants of Concern: Gasoline  
Site History: Not reported

**LUST:**

Global Id: T0603705324  
Contact Type: Local Agency Caseworker  
Contact Name: JOHN AWUJO  
Organization Name: LOS ANGELES COUNTY  
Address: 900 S FREMONT AVE  
City: ALHAMBRA  
Email: jawujo@dpw.lacounty.gov  
Phone Number: 6264583507

Global Id: T0603705324  
Contact Type: Regional Board Caseworker  
Contact Name: DAVID M. BJOSTAD  
Organization Name: LOS ANGELES RWQCB (REGION 4)  
Address: 320 W. 4th Street, Suite 200  
City: Los Angeles  
Email: dave.bjostad@waterboards.ca.gov  
Phone Number: Not reported

**LUST:**

Global Id: T0603705324  
Action Type: ENFORCEMENT  
Date: 04/24/2000  
Action: \* Historical Enforcement

Global Id: T0603705324  
Action Type: ENFORCEMENT  
Date: 07/03/2008  
Action: Technical Correspondence / Assistance / Other

Global Id: T0603705324  
Action Type: ENFORCEMENT  
Date: 08/17/2010  
Action: Staff Letter

Global Id: T0603705324  
Action Type: ENFORCEMENT  
Date: 11/07/2011  
Action: Notification - Preclosure

Global Id: T0603705324  
Action Type: ENFORCEMENT  
Date: 11/15/2011

Map ID  
Direction  
Distance  
Elevation

MAP FINDINGS

Site

Database(s)

EDR ID Number  
EPA ID Number

**BEL AIR CAR WASH (Continued)**

**S102057284**

|              |  |
|--------------|--|
| Action:      | Closure/No Further Action Letter                         |
| Global Id:   | T0603705324  |
| Action Type: | Other  |
| Date:        | 03/04/1999   |
| Action:      | Leak Reported  |
| Global Id:   | T0603705324  |
| Action Type: | ENFORCEMENT  |
| Date:        | 01/16/2008   |
| Action:      | Technical Correspondence / Assistance / Other            |
| Global Id:   | T0603705324  |
| Action Type: | RESPONSE   |
| Date:        | 11/26/2008   |
| Action:      | Final Remedial Action Report / Corrective Action Report  |
| Global Id:   | T0603705324  |
| Action Type: | ENFORCEMENT  |
| Date:        | 02/15/2011   |
| Action:      | Notification - Preclosure                                |
| Global Id:   | T0603705324  |
| Action Type: | ENFORCEMENT  |
| Date:        | 03/23/2010   |
| Action:      | Clean Up Fund - Case Closure Review Summary Report (RSR) |
| Global Id:   | T0603705324  |
| Action Type: | ENFORCEMENT  |
| Date:        | 11/10/2011   |
| Action:      | Clean Up Fund - Case Closure Review Summary Report (RSR) |
| Global Id:   | T0603705324  |
| Action Type: | ENFORCEMENT  |
| Date:        | 06/08/2010   |
| Action:      | Staff Letter   |
| Global Id:   | T0603705324  |
| Action Type: | RESPONSE   |
| Date:        | 11/15/2001   |
| Action:      | Interim Remedial Action Plan                             |
| Global Id:   | T0603705324  |
| Action Type: | RESPONSE   |
| Date:        | 03/31/2001   |
| Action:      | Soil and Water Investigation Report                      |
| Global Id:   | T0603705324  |
| Action Type: | RESPONSE   |
| Date:        | 08/31/2000   |
| Action:      | Soil and Water Investigation Workplan                    |
| Global Id:   | T0603705324  |
| Action Type: | ENFORCEMENT  |
| Date:        | 09/28/2001   |
| Action:      | Staff Letter   |



Map ID  
Direction  
Distance  
Elevation

MAP FINDINGS

Site

Database(s)

EDR ID Number  
EPA ID Number

**BEL AIR CAR WASH (Continued)**

**S102057284**

Global Id: T0603705324  
Action Type: ENFORCEMENT  
Date: 06/09/2000  
Action: Staff Letter

Global Id: T0603705324  
Action Type: ENFORCEMENT  
Date: 12/20/2000  
Action: Staff Letter

Global Id: T0603705324  
Action Type: Other  
Date: 02/23/1999  
Action: Leak Discovery

Global Id: T0603705324  
Action Type: RESPONSE  
Date: 07/15/2001  
Action: Monitoring Report - Quarterly

Global Id: T0603705324  
Action Type: RESPONSE  
Date: 10/15/2001  
Action: Monitoring Report - Quarterly

Global Id: T0603705324  
Action Type: RESPONSE  
Date: 01/15/2002  
Action: Monitoring Report - Quarterly

Global Id: T0603705324  
Action Type: RESPONSE  
Date: 01/30/2001  
Action: Monitoring Report - Quarterly

Global Id: T0603705324  
Action Type: RESPONSE  
Date: 04/30/2001  
Action: Monitoring Report - Quarterly

Global Id: T0603705324  
Action Type: REMEDIATION  
Date: 06/01/2002  
Action: Excavation

**LUST:**

Global Id: T0603705324  
Status: Open - Case Begin Date  
Status Date: 12/16/1998

Global Id: T0603705324  
Status: Open - Site Assessment  
Status Date: 12/16/1998

Global Id: T0603705324  
Status: Open - Site Assessment  
Status Date: 05/10/2000

Map ID  
Direction  
Distance  
Elevation

MAP FINDINGS

Site

Database(s)

EDR ID Number  
EPA ID Number

**BEL AIR CAR WASH (Continued)**

**S102057284**

Global Id: T0603705324  
Status: Open - Remediation  
Status Date: 09/28/2001

Global Id: T0603705324  
Status: Open - Remediation  
Status Date: 10/08/2002

Global Id: T0603705324  
Status: Open - Verification Monitoring  
Status Date: 09/10/2003

Global Id: T0603705324  
Status: Open - Verification Monitoring  
Status Date: 06/16/2006

Global Id: T0603705324  
Status: Completed - Case Closed  
Status Date: 11/15/2011

**LUST REG 4:**

Region: 4  
Regional Board: 04  
County: Los Angeles  
Facility Id: R-21111  
Status: Remediation Plan  
Substance: Gasoline  
Substance Quantity: Not reported  
Local Case No: Not reported  
Case Type: Groundwater  
Abatement Method Used at the Site: VE  
Global ID: T0603705324  
W Global ID: Not reported  
Staff: TCS  
Local Agency: 19000  
Cross Street: SANTA MONICA BLVD  
Enforcement Type: LET  
Date Leak Discovered: 2/23/1999  
Date Leak First Reported: 3/4/1999  
Date Leak Record Entered: 3/16/1999  
Date Confirmation Began: Not reported  
Date Leak Stopped: Not reported  
Date Case Last Changed on Database: 1/28/2002  
Date the Case was Closed: Not reported  
How Leak Discovered: OM  
How Leak Stopped: Not reported  
Cause of Leak: Not reported  
Leak Source: Tank  
Operator: BRIAN NACKDYMON  
Water System: Not reported  
Well Name: Not reported  
Approx. Dist To Production Well (ft): 13552.593702054759797089847861  
Source of Cleanup Funding: Tank  
Preliminary Site Assessment Workplan Submitted: Not reported  
Preliminary Site Assessment Began: Not reported  
Pollution Characterization Began: 12/16/1998

Map ID  
Direction  
Distance  
Elevation

MAP FINDINGS

Site

Database(s)

EDR ID Number  
EPA ID Number

**BEL AIR CAR WASH (Continued)**

**S102057284**

Remediation Plan Submitted: 9/28/2001  
Remedial Action Underway: Not reported  
Post Remedial Action Monitoring Began: Not reported  
Enforcement Action Date: 4/24/2000  
Historical Max MTBE Date: 7/16/2001  
Hist Max MTBE Conc in Groundwater: 39468  
Hist Max MTBE Conc in Soil: 1700  
Significant Interim Remedial Action Taken: Not reported  
GW Qualifier: Not reported  
Soil Qualifier: =  
Organization: Not reported  
Owner Contact: Not reported  
Responsible Party: BRYAN NACKDYMON  
RP Address: 1041 N. LA BREA AVE.,  
Program: LUST  
Lat/Long: 34.0895863 / -1  
Local Agency Staff: Not reported  
Beneficial Use: Not reported  
Priority: Not reported  
Cleanup Fund Id: Not reported  
Suspended: Not reported  
Assigned Name: Not reported  
Summary: 12/27/99 REQUEST FOR DELAY OF INSTALL. OF MON. WELLS; 5/10/00 WP FOR  
ADDL ASSESSMENT OF SITE; 9/15/00 SOILS AND GW INVESTIGATION RPT;  
1/24/01 GW MON RESULTS, JAN. 2001

**CPS-SLIC:**

Name: CITY OF WEST HOLLYWOOD - BEL AIR CARWASH  
Address: 1041 LA BREA AVENUE  
City,State,Zip: WEST HOLLYWOOD, CA 90046  
Region: STATE  
**Facility Status:** **Open - Inactive**  
Status Date: 01/29/2015  
Global Id: SL0603757926  
Lead Agency: LOS ANGELES RWQCB (REGION 4)  
Lead Agency Case Number: Not reported  
Latitude: 34.0896246  
Longitude: -118.344083  
Case Type: Cleanup Program Site  
Case Worker: Not reported  
Local Agency: Not reported  
RB Case Number: 1064D  
File Location: Not reported  
Potential Media Affected: Not reported  
Potential Contaminants of Concern: Not reported  
Site History: Not reported

[Click here to access the California GeoTracker records for this facility:](#)

**CORTESE:**

Name: BEL AIR CAR WASH FORMER  
Address: 1041 LA BREA AVE N  
City,State,Zip: WEST HOLLYWOOD, CA 90038  
Region: CORTESE  
Envirostor Id: Not reported  
Global ID: T0603705324

Map ID  
Direction  
Distance  
Elevation

MAP FINDINGS

Site

Database(s)

EDR ID Number  
EPA ID Number

**BEL AIR CAR WASH (Continued)**

**S102057284**

|                            |                         |
|----------------------------|-------------------------|
| Site/Facility Type:        | LUST CLEANUP SITE       |
| Cleanup Status:            | COMPLETED - CASE CLOSED |
| Status Date:               | Not reported            |
| Site Code:                 | Not reported            |
| Latitude:                  | Not reported            |
| Longitude:                 | Not reported            |
| Owner:                     | Not reported            |
| Enf Type:                  | Not reported            |
| Swat R:                    | Not reported            |
| Flag:                      | active                  |
| Order No:                  | Not reported            |
| Waste Discharge System No: | Not reported            |
| Effective Date:            | Not reported            |
| Region 2:                  | Not reported            |
| WID Id:                    | Not reported            |
| Solid Waste Id No:         | Not reported            |
| Waste Management Uit Name: | Not reported            |
| File Name:                 | Active Open             |

**ENF:**

|                          |                           |
|--------------------------|---------------------------|
| Name:                    | BEL AIRE CAR WASH         |
| Address:                 | 1041 NORTH LA BREA AVENUE |
| City,State,Zip:          | WEST HOLLYWOOD, CA 90038  |
| Region:                  | 4                         |
| Facility Id:             | 209113                    |
| Agency Name:             | Westlake Enterprises      |
| Place Type:              | Facility                  |
| Place Subtype:           | Not reported              |
| Facility Type:           | Not reported              |
| Agency Type:             | Privately-Owned Business  |
| # Of Agencies:           | 1                         |
| Place Latitude:          | 34.089638                 |
| Place Longitude:         | -118.344061               |
| SIC Code 1:              | Not reported              |
| SIC Desc 1:              | Not reported              |
| SIC Code 2:              | Not reported              |
| SIC Desc 2:              | Not reported              |
| SIC Code 3:              | Not reported              |
| SIC Desc 3:              | Not reported              |
| NAICS Code 1:            | Not reported              |
| NAICS Desc 1:            | Not reported              |
| NAICS Code 2:            | Not reported              |
| NAICS Desc 2:            | Not reported              |
| NAICS Code 3:            | Not reported              |
| NAICS Desc 3:            | Not reported              |
| # Of Places:             | 1                         |
| Source Of Facility:      | Reg Meas                  |
| Design Flow:             | Not reported              |
| Threat To Water Quality: | Not reported              |
| Complexity:              | Not reported              |
| Pretreatment:            | Not reported              |
| Facility Waste Type:     | Not reported              |
| Facility Waste Type 2:   | Not reported              |
| Facility Waste Type 3:   | Not reported              |
| Facility Waste Type 4:   | Not reported              |
| Program:                 | UST                       |
| Program Category1:       | TANKS                     |



Map ID  
Direction  
Distance  
Elevation

MAP FINDINGS

Site

Database(s)

EDR ID Number  
EPA ID Number

**BEL AIR CAR WASH (Continued)**

**S102057284**

|                                   |   |
|-----------------------------------|---|
| Program Category2:                | TANKS   |
| # Of Programs:                    | 1   |
| WDID:                             | R-21111   |
| Reg Measure Id:                   | 168881  |
| Reg Measure Type:                 | Unregulated                                       |
| Region:                           | 4   |
| Order #:                          | Not reported                                      |
| Npdes# CA#:                       | Not reported                                      |
| Major-Minor:                      | Not reported                                      |
| Npdes Type:                       | Not reported                                      |
| Reclamation:                      | Not reported                                      |
| Dredge Fill Fee:                  | Not reported                                      |
| 301H:                             | Not reported                                      |
| Application Fee Amt Received:     | Not reported                                      |
| Status:                           | Never Active                                      |
| Status Date:                      | 02/20/2013  |
| Effective Date:                   | Not reported                                      |
| Expiration/Review Date:           | Not reported                                      |
| Termination Date:                 | Not reported                                      |
| WDR Review - Amend:               | Not reported                                      |
| WDR Review - Revise/Renew:        | Not reported                                      |
| WDR Review - Rescind:             | Not reported                                      |
| WDR Review - No Action Required:  | Not reported                                      |
| WDR Review - Pending:             | Not reported                                      |
| WDR Review - Planned:             | Not reported                                      |
| Status Enrollee:                  | N   |
| Individual/General:               | I   |
| Fee Code:                         | Not reported                                      |
| Direction/Voice:                  | Passive   |
| Enforcement Id(EID):              | 237853  |
| Region:                           | 4   |
| Order / Resolution Number:        | NOV   |
| Enforcement Action Type:          | Notice of Violation                               |
| Effective Date:                   | 09/28/2001  |
| Adoption/Issuance Date:           | Not reported                                      |
| Achieve Date:                     | Not reported                                      |
| Termination Date:                 | 09/28/2001  |
| ACL Issuance Date:                | Not reported                                      |
| EPL Issuance Date:                | Not reported                                      |
| Status:                           | Historical  |
| Title:                            | Enforcement - R-21111                             |
| Description:                      | Notice of Violation sent 9/28/01 for overdue SAR. |
| Program:                          | UST   |
| Latest Milestone Completion Date: | Not reported                                      |
| # Of Programs1:                   | 1   |
| Total Assessment Amount:          | 0   |
| Initial Assessed Amount:          | 0   |
| Liability \$ Amount:              | 0   |
| Project \$ Amount:                | 0   |
| Liability \$ Paid:                | 0   |
| Project \$ Completed:             | 0   |
| Total \$ Paid/Completed Amount:   | 0   |
| Name:                             | BEL AIRE CAR WASH                                 |
| Address:                          | 1041 NORTH LA BREA AVENUE                         |
| City,State,Zip:                   | WEST HOLLYWOOD, CA 90038                          |
| Region:                           | 4   |

Map ID  
Direction  
Distance  
Elevation

MAP FINDINGS

Site

Database(s)

EDR ID Number  
EPA ID Number

**BEL AIR CAR WASH (Continued)**

**S102057284**

|                                  |                          |
|----------------------------------|--------------------------|
| Facility Id:                     | 209113                   |
| Agency Name:                     | Westlake Enterprises     |
| Place Type:                      | Facility                 |
| Place Subtype:                   | Not reported             |
| Facility Type:                   | Not reported             |
| Agency Type:                     | Privately-Owned Business |
| # Of Agencies:                   | 1                        |
| Place Latitude:                  | 34.089638                |
| Place Longitude:                 | -118.344061              |
| SIC Code 1:                      | Not reported             |
| SIC Desc 1:                      | Not reported             |
| SIC Code 2:                      | Not reported             |
| SIC Desc 2:                      | Not reported             |
| SIC Code 3:                      | Not reported             |
| SIC Desc 3:                      | Not reported             |
| NAICS Code 1:                    | Not reported             |
| NAICS Desc 1:                    | Not reported             |
| NAICS Code 2:                    | Not reported             |
| NAICS Desc 2:                    | Not reported             |
| NAICS Code 3:                    | Not reported             |
| NAICS Desc 3:                    | Not reported             |
| # Of Places:                     | 1                        |
| Source Of Facility:              | Reg Meas                 |
| Design Flow:                     | Not reported             |
| Threat To Water Quality:         | Not reported             |
| Complexity:                      | Not reported             |
| Pretreatment:                    | Not reported             |
| Facility Waste Type:             | Not reported             |
| Facility Waste Type 2:           | Not reported             |
| Facility Waste Type 3:           | Not reported             |
| Facility Waste Type 4:           | Not reported             |
| Program:                         | UST                      |
| Program Category1:               | TANKS                    |
| Program Category2:               | TANKS                    |
| # Of Programs:                   | 1                        |
| WDID:                            | R-21111                  |
| Reg Measure Id:                  | 168881                   |
| Reg Measure Type:                | Unregulated              |
| Region:                          | 4                        |
| Order #:                         | Not reported             |
| Npdes# CA#:                      | Not reported             |
| Major-Minor:                     | Not reported             |
| Npdes Type:                      | Not reported             |
| Reclamation:                     | Not reported             |
| Dredge Fill Fee:                 | Not reported             |
| 301H:                            | Not reported             |
| Application Fee Amt Received:    | Not reported             |
| Status:                          | Never Active             |
| Status Date:                     | 02/20/2013               |
| Effective Date:                  | Not reported             |
| Expiration/Review Date:          | Not reported             |
| Termination Date:                | Not reported             |
| WDR Review - Amend:              | Not reported             |
| WDR Review - Revise/Renew:       | Not reported             |
| WDR Review - Rescind:            | Not reported             |
| WDR Review - No Action Required: | Not reported             |
| WDR Review - Pending:            | Not reported             |

Map ID  
Direction  
Distance  
Elevation

MAP FINDINGS

Site

Database(s)

EDR ID Number  
EPA ID Number

**BEL AIR CAR WASH (Continued)**

**S102057284**

WDR Review - Planned: Not reported  
Status Enrollee: N  
Individual/General: I  
Fee Code: Not reported  
Direction/Voice: Passive  
Enforcement Id(EID): 230113  
Region: 4  
Order / Resolution Number: NOV  
Enforcement Action Type: Notice of Violation  
Effective Date: 04/27/2000  
Adoption/Issuance Date: Not reported  
Achieve Date: 5/10/2000  
Termination Date: 04/27/2000  
ACL Issuance Date: Not reported  
EPL Issuance Date: Not reported  
Status: Historical  
Title: Enforcement - R-21111  
Description: Notice of Violation sent 4/27/00 for FTS workplan.  
Program: UST  
Latest Milestone Completion Date: Not reported  
# Of Programs1: 1  
Total Assessment Amount: 0  
Initial Assessed Amount: 0  
Liability \$ Amount: 0  
Project \$ Amount: 0  
Liability \$ Paid: 0  
Project \$ Completed: 0  
Total \$ Paid/Completed Amount: 0

Name: BEL AIRE CAR WASH  
Address: 1041 NORTH LA BREA AVENUE  
City,State,Zip: WEST HOLLYWOOD, CA 90038  
Region: 4  
Facility Id: 209113  
Agency Name: Westlake Enterprises  
Place Type: Facility  
Place Subtype: Not reported  
Facility Type: Not reported  
Agency Type: Privately-Owned Business  
# Of Agencies: 1  
Place Latitude: 34.089638  
Place Longitude: -118.344061  
SIC Code 1: Not reported  
SIC Desc 1: Not reported  
SIC Code 2: Not reported  
SIC Desc 2: Not reported  
SIC Code 3: Not reported  
SIC Desc 3: Not reported  
NAICS Code 1: Not reported  
NAICS Desc 1: Not reported  
NAICS Code 2: Not reported  
NAICS Desc 2: Not reported  
NAICS Code 3: Not reported  
NAICS Desc 3: Not reported  
# Of Places: 1  
Source Of Facility: Reg Meas  
Design Flow: Not reported

Map ID  
Direction  
Distance  
Elevation

MAP FINDINGS

Site

Database(s)

EDR ID Number  
EPA ID Number

**BEL AIR CAR WASH (Continued)**

**S102057284**

|                                   |   |
|-----------------------------------|---|
| Threat To Water Quality:          | Not reported  |
| Complexity:                       | Not reported  |
| Pretreatment:                     | Not reported  |
| Facility Waste Type:              | Not reported  |
| Facility Waste Type 2:            | Not reported  |
| Facility Waste Type 3:            | Not reported  |
| Facility Waste Type 4:            | Not reported  |
| Program:                          | UST   |
| Program Category1:                | TANKS   |
| Program Category2:                | TANKS   |
| # Of Programs:                    | 1   |
| WDID:                             | R-21111   |
| Reg Measure Id:                   | 168881  |
| Reg Measure Type:                 | Unregulated   |
| Region:                           | 4   |
| Order #:                          | Not reported  |
| Npdes# CA#:                       | Not reported  |
| Major-Minor:                      | Not reported  |
| Npdes Type:                       | Not reported  |
| Reclamation:                      | Not reported  |
| Dredge Fill Fee:                  | Not reported  |
| 301H:                             | Not reported  |
| Application Fee Amt Received:     | Not reported  |
| Status:                           | Never Active  |
| Status Date:                      | 02/20/2013  |
| Effective Date:                   | Not reported  |
| Expiration/Review Date:           | Not reported  |
| Termination Date:                 | Not reported  |
| WDR Review - Amend:               | Not reported  |
| WDR Review - Revise/Renew:        | Not reported  |
| WDR Review - Rescind:             | Not reported  |
| WDR Review - No Action Required:  | Not reported  |
| WDR Review - Pending:             | Not reported  |
| WDR Review - Planned:             | Not reported  |
| Status Enrollee:                  | N   |
| Individual/General:               | I   |
| Fee Code:                         | Not reported  |
| Direction/Voice:                  | Passive   |
| Enforcement Id(EID):              | 229902  |
| Region:                           | 4   |
| Order / Resolution Number:        | UNKNOWN   |
| Enforcement Action Type:          | Staff Enforcement Letter                                  |
| Effective Date:                   | 02/18/2000  |
| Adoption/Issuance Date:           | Not reported  |
| Achieve Date:                     | 5/10/2000   |
| Termination Date:                 | 02/18/2000  |
| ACL Issuance Date:                | Not reported  |
| EPL Issuance Date:                | Not reported  |
| Status:                           | Historical  |
| Title:                            | Enforcement - R-21111                                     |
| Description:                      | Level 1 enforcement letter sent 2/18/00 for FTS workplan. |
| Program:                          | UST   |
| Latest Milestone Completion Date: | Not reported  |
| # Of Programs1:                   | 1   |
| Total Assessment Amount:          | 0   |
| Initial Assessed Amount:          | 0   |
| Liability \$ Amount:              | 0   |

Map ID  
Direction  
Distance  
Elevation

MAP FINDINGS

Site

Database(s)

EDR ID Number  
EPA ID Number

**BEL AIR CAR WASH (Continued)**

**S102057284**

|                                 |                           |
|---------------------------------|---------------------------|
| Project \$ Amount:              | 0                         |
| Liability \$ Paid:              | 0                         |
| Project \$ Completed:           | 0                         |
| Total \$ Paid/Completed Amount: | 0                         |
| Name:                           | BEL AIRE CAR WASH         |
| Address:                        | 1041 NORTH LA BREA AVENUE |
| City,State,Zip:                 | WEST HOLLYWOOD, CA 90038  |
| Region:                         | 4                         |
| Facility Id:                    | 209113                    |
| Agency Name:                    | Westlake Enterprises      |
| Place Type:                     | Facility                  |
| Place Subtype:                  | Not reported              |
| Facility Type:                  | Not reported              |
| Agency Type:                    | Privately-Owned Business  |
| # Of Agencies:                  | 1                         |
| Place Latitude:                 | 34.089638                 |
| Place Longitude:                | -118.344061               |
| SIC Code 1:                     | Not reported              |
| SIC Desc 1:                     | Not reported              |
| SIC Code 2:                     | Not reported              |
| SIC Desc 2:                     | Not reported              |
| SIC Code 3:                     | Not reported              |
| SIC Desc 3:                     | Not reported              |
| NAICS Code 1:                   | Not reported              |
| NAICS Desc 1:                   | Not reported              |
| NAICS Code 2:                   | Not reported              |
| NAICS Desc 2:                   | Not reported              |
| NAICS Code 3:                   | Not reported              |
| NAICS Desc 3:                   | Not reported              |
| # Of Places:                    | 1                         |
| Source Of Facility:             | Reg Meas                  |
| Design Flow:                    | Not reported              |
| Threat To Water Quality:        | Not reported              |
| Complexity:                     | Not reported              |
| Pretreatment:                   | Not reported              |
| Facility Waste Type:            | Not reported              |
| Facility Waste Type 2:          | Not reported              |
| Facility Waste Type 3:          | Not reported              |
| Facility Waste Type 4:          | Not reported              |
| Program:                        | UST                       |
| Program Category1:              | TANKS                     |
| Program Category2:              | TANKS                     |
| # Of Programs:                  | 1                         |
| WDID:                           | R-21111                   |
| Reg Measure Id:                 | 168881                    |
| Reg Measure Type:               | Unregulated               |
| Region:                         | 4                         |
| Order #:                        | Not reported              |
| Npdes# CA#:                     | Not reported              |
| Major-Minor:                    | Not reported              |
| Npdes Type:                     | Not reported              |
| Reclamation:                    | Not reported              |
| Dredge Fill Fee:                | Not reported              |
| 301H:                           | Not reported              |
| Application Fee Amt Received:   | Not reported              |
| Status:                         | Never Active              |



Map ID  
Direction  
Distance  
Elevation

MAP FINDINGS

Site

Database(s)

EDR ID Number  
EPA ID Number

**BEL AIR CAR WASH (Continued)**

**S102057284**

Status Date: 02/20/2013  
Effective Date: Not reported  
Expiration/Review Date: Not reported  
Termination Date: Not reported  
WDR Review - Amend: Not reported  
WDR Review - Revise/Renew: Not reported  
WDR Review - Rescind: Not reported  
WDR Review - No Action Required: Not reported  
WDR Review - Pending: Not reported  
WDR Review - Planned: Not reported  
Status Enrollee: N  
Individual/General: I  
Fee Code: Not reported  
Direction/Voice: Passive  
Enforcement Id(EID): 229515  
Region: 4  
Order / Resolution Number: UNKNOWN  
Enforcement Action Type: Staff Enforcement Letter  
Effective Date: 01/05/2000  
Adoption/Issuance Date: Not reported  
Achieve Date: 5/10/2000  
Termination Date: 01/05/2000  
ACL Issuance Date: Not reported  
EPL Issuance Date: Not reported  
Status: Historical  
Title: Enforcement - R-21111  
Description: Level 1 enforcement letter sent 1/5/00 for FTS workplan.  
Program: UST  
Latest Milestone Completion Date: Not reported  
# Of Programs1: 1  
Total Assessment Amount: 0  
Initial Assessed Amount: 0  
Liability \$ Amount: 0  
Project \$ Amount: 0  
Liability \$ Paid: 0  
Project \$ Completed: 0  
Total \$ Paid/Completed Amount: 0

**HIST CORTESE:**

edr\_fname: BEL AIR CAR WASH  
edr\_fadd1: 1041 LA BREA  
City,State,Zip: WEST HOLLYWOOD, CA  
Region: CORTESE  
Facility County Code: 19  
Reg By: LTNKA  
Reg Id: R-21111

**LOS ANGELES CO. HMS:**

Name: BEL-AIR CAR WASH  
Address: 1045 N LA BREA AVE  
City,State,Zip: WEST HOLLYWOOD, CA 90038  
Region: LA  
Permit Category: Not reported  
Facility Id: 1458-020135  
Facility Type: Not reported  
Facility Status: OPEN

Map ID  
Direction  
Distance  
Elevation

MAP FINDINGS

Site

Database(s)

EDR ID Number  
EPA ID Number

**BEL AIR CAR WASH (Continued)**

**S102057284**

Area: 5J  
Permit Number: Not reported  
Permit Status: Not reported

**CERS:**

Name: BEL AIR CAR WASH FORMER  
Address: 1041 LA BREA AVE N  
City,State,Zip: WEST HOLLYWOOD, CA 90038  
Site ID: 201350  
CERS ID: T0603705324  
CERS Description: Leaking Underground Storage Tank Cleanup Site

**Affiliation:**

Affiliation Type Desc: Regional Board Caseworker  
Entity Name: DAVID M. BJOSTAD - LOS ANGELES RWQCB (REGION 4)  
Entity Title: Not reported  
Affiliation Address: 320 W. 4th Street, Suite 200  
Affiliation City: Los Angeles  
Affiliation State: CA  
Affiliation Country: Not reported  
Affiliation Zip: Not reported  
Affiliation Phone: ,

Affiliation Type Desc: Local Agency Caseworker  
Entity Name: JOHN AWUJO - LOS ANGELES COUNTY  
Entity Title: Not reported  
Affiliation Address: 900 S FREMONT AVE  
Affiliation City: ALHAMBRA  
Affiliation State: CA  
Affiliation Country: Not reported  
Affiliation Zip: Not reported  
Affiliation Phone: 6264583507,

Name: CITY OF WEST HOLLYWOOD - BEL AIR CARWASH  
Address: 1041 LA BREA AVENUE  
City,State,Zip: WEST HOLLYWOOD, CA 90046  
Site ID: 213463  
CERS ID: SL0603757926  
CERS Description: Cleanup Program Site

**A5**  
**WSW**  
**< 1/8**  
**0.010 mi.**  
**51 ft.**

**CITY OF WEST HOLLYWOOD - BELLINO PROPERTY**  
**1037 LA BREA**  
**WEST HOLLYWOOD, CA 90046**

**CPS-SLIC** **S106387198**  
**CERS** **N/A**

**Site 5 of 29 in cluster A**

**Relative:**  
**Lower**  
**Actual:**  
**282 ft.**

SLIC REG 4:  
Region: 4  
Facility Status: Site Assessment  
SLIC: 1064E  
Substance: Not reported  
Staff: DBR

**CPS-SLIC:**

Name: CITY OF WEST HOLLYWOOD - BELLINO PROPERTY  
Address: 1037 LA BREA AVENUE

Map ID  
Direction  
Distance  
Elevation

MAP FINDINGS

Site

Database(s)

EDR ID Number  
EPA ID Number

**CITY OF WEST HOLLYWOOD - BELLINO PROPERTY (Continued)**

**S106387198**

City,State,Zip: WEST HOLLYWOOD, CA 90046  
Region: STATE  
**Facility Status:** **Open - Inactive**  
Status Date: 01/29/2015  
Global Id: SL0603771008  
Lead Agency: LOS ANGELES RWQCB (REGION 4)  
Lead Agency Case Number: Not reported  
Latitude: 34.0895527  
Longitude: -118.3440832  
Case Type: Cleanup Program Site  
Case Worker: Not reported  
Local Agency: Not reported  
RB Case Number: 1064E  
File Location: Not reported  
Potential Media Affected: Not reported  
Potential Contaminants of Concern: Not reported  
Site History: Not reported

[Click here to access the California GeoTracker records for this facility:](#)

**CERS:**

Name: CITY OF WEST HOLLYWOOD - BELLINO PROPERTY  
Address: 1037 LA BREA AVENUE  
City,State,Zip: WEST HOLLYWOOD, CA 90046  
Site ID: 251076  
CERS ID: SL0603771008  
CERS Description: Cleanup Program Site

**A6**  
**WSW**  
**< 1/8**  
**0.011 mi.**  
**57 ft.**

**CITY OF WEST HOLLYWOOD - FOUNDATION HOUSE**  
**1033 LA BREA**  
**WEST HOLLYWOOD, CA 90046**

**CPS-SLIC** **S106387199**  
**CERS** **N/A**

**Site 6 of 29 in cluster A**

**Relative:**  
**Lower**  
**Actual:**  
**282 ft.**

SLIC REG 4:  
Region: 4  
Facility Status: Site Assessment  
SLIC: 1064F  
Substance: Not reported  
Staff: DBR

**CPS-SLIC:**

Name: CITY OF WEST HOLLYWOOD - FOUNDATION HOUSE  
Address: 1033 LA BREA  
City,State,Zip: WEST HOLLYWOOD, CA 90046  
Region: STATE  
**Facility Status:** **Open - Inactive**  
Status Date: 01/29/2015  
Global Id: SL0603774157  
Lead Agency: LOS ANGELES RWQCB (REGION 4)  
Lead Agency Case Number: Not reported  
Latitude: 34.0894809  
Longitude: -118.3440834  
Case Type: Cleanup Program Site  
Case Worker: Not reported  
Local Agency: Not reported  
RB Case Number: 1064F

Map ID  
Direction  
Distance  
Elevation

MAP FINDINGS

Site

Database(s)

EDR ID Number  
EPA ID Number

**CITY OF WEST HOLLYWOOD - FOUNDATION HOUSE (Continued)**

**S106387199**

File Location: Not reported  
Potential Media Affected: Not reported  
Potential Contaminants of Concern: Not reported  
Site History: Not reported

[Click here to access the California GeoTracker records for this facility:](#)

**CERS:**

Name: CITY OF WEST HOLLYWOOD - FOUNDATION HOUSE  
Address: 1033 LA BREA  
City,State,Zip: WEST HOLLYWOOD, CA 90046  
Site ID: 207463  
CERS ID: SL0603774157  
CERS Description: Cleanup Program Site

**A7**  
**WSW**  
**< 1/8**  
**0.012 mi.**  
**63 ft.**

**TY WOOD PRINTING**  
**1021 N LA BREA AVE**  
**LOS ANGELES, CA 90038**

**RCRA-SQG 1000438499**  
**FINDS CAD982525107**  
**ECHO**

**Site 7 of 29 in cluster A**

**Relative:**  
**Lower**

**RCRA-SQG:**

**Actual:**  
**282 ft.**

Date Form Received by Agency: 19890609  
Handler Name: TY WOOD PRINTING  
Handler Address: 1021 N LA BREA AVE  
Handler City,State,Zip: LOS ANGELES, CA 90038  
EPA ID: CAD982525107  
Contact Name: ENVIRONMENTAL MANAGER  
Contact Address: 1021 N LA BREA AVE  
Contact City,State,Zip: LOS ANGELES, CA 90038  
Contact Telephone: 213-874-6682  
Contact Fax: Not reported  
Contact Email: Not reported  
Contact Title: Not reported  
EPA Region: 09  
Land Type: Other  
Federal Waste Generator Description: Small Quantity Generator  
Non-Notifier: Not reported  
Biennial Report Cycle: Not reported  
Accessibility: Not reported  
Active Site Indicator: Handler Activities  
State District Owner: CA  
State District: 4R  
Mailing Address: 1021 N LA BREA AVE  
Mailing City,State,Zip: LOS ANGELES, CA 90038  
Owner Name: C TYLER WOOD  
Owner Type: Private  
Operator Name: NOT REQUIRED  
Operator Type: Private  
Short-Term Generator Activity: No  
Importer Activity: No  
Mixed Waste Generator: No  
Transporter Activity: No  
Transfer Facility Activity: No  
Recycler Activity with Storage: No  
Small Quantity On-Site Burner Exemption: No  
Smelting Melting and Refining Furnace Exemption: No

Map ID  
Direction  
Distance  
Elevation

MAP FINDINGS

Site

Database(s)

EDR ID Number  
EPA ID Number

**TY WOOD PRINTING (Continued)**

**1000438499**

|  |                     |
|--|---------------------|
| Underground Injection Control:                                 | No                  |
| Off-Site Waste Receipt:  | No                  |
| Universal Waste Indicator:                                     | No                  |
| Universal Waste Destination Facility:                          | No                  |
| Federal Universal Waste:                                       | No                  |
| Active Site Fed-Reg Treatment Storage and Disposal Facility:   | Not reported        |
| Active Site Converter Treatment storage and Disposal Facility: | Not reported        |
| Active Site State-Reg Treatment Storage and Disposal Facility: | Not reported        |
| Active Site State-Reg Handler:                                 | ---                 |
| Federal Facility Indicator:                                    | Not reported        |
| Hazardous Secondary Material Indicator:                        | NN                  |
| Sub-Part K Indicator:  | Not reported        |
| Commercial TSD Indicator:                                      | No                  |
| Treatment Storage and Disposal Type:                           | Not reported        |
| 2018 GPRA Permit Baseline:                                     | Not on the Baseline |
| 2018 GPRA Renewals Baseline:                                   | Not on the Baseline |
| Permit Renewals Workload Universe:                             | Not reported        |
| Permit Workload Universe:                                      | Not reported        |
| Permit Progress Universe:                                      | Not reported        |
| Post-Closure Workload Universe:                                | Not reported        |
| Closure Workload Universe:                                     | Not reported        |
| 202 GPRA Corrective Action Baseline:                           | No                  |
| Corrective Action Workload Universe:                           | No                  |
| Subject to Corrective Action Universe:                         | No                  |
| Non-TSDFs Where RCRA CA has Been Imposed Universe:             | No                  |
| TSDFs Potentially Subject to CA Under 3004 (u)/(v) Universe:   | No                  |
| TSDFs Only Subject to CA under Discretionary Auth Universe:    | No                  |
| Corrective Action Priority Ranking:                            | No NCAPS ranking    |
| Environmental Control Indicator:                               | No                  |
| Institutional Control Indicator:                               | No                  |
| Human Exposure Controls Indicator:                             | N/A                 |
| Groundwater Controls Indicator:                                | N/A                 |
| Operating TSDF Universe:                                       | Not reported        |
| Full Enforcement Universe:                                     | Not reported        |
| Significant Non-Complier Universe:                             | No                  |
| Unaddressed Significant Non-Complier Universe:                 | No                  |
| Addressed Significant Non-Complier Universe:                   | No                  |
| Significant Non-Complier With a Compliance Schedule Universe:  | No                  |
| Financial Assurance Required:                                  | Not reported        |
| Handler Date of Last Change:                                   | 20020627            |
| Recognized Trader-Importer:                                    | No                  |
| Recognized Trader-Exporter:                                    | No                  |
| Importer of Spent Lead Acid Batteries:                         | No                  |
| Exporter of Spent Lead Acid Batteries:                         | No                  |
| Recycler Activity Without Storage:                             | Not reported        |
| Manifest Broker:   | Not reported        |
| Sub-Part P Indicator:  | No                  |

**Handler - Owner Operator:**

|                                |                        |
|--------------------------------|------------------------|
| Owner/Operator Indicator:      | Owner                  |
| Owner/Operator Name:           | C TYLER WOOD           |
| Legal Status:                  | Private                |
| Date Became Current:           | Not reported           |
| Date Ended Current:            | Not reported           |
| Owner/Operator Address:        | NOT REQUIRED           |
| Owner/Operator City,State,Zip: | NOT REQUIRED, ME 99999 |



Map ID  
Direction  
Distance  
Elevation

MAP FINDINGS

Site

Database(s)

EDR ID Number  
EPA ID Number

**TY WOOD PRINTING (Continued)**

**1000438499**

|                                |                        |
|--------------------------------|------------------------|
| Owner/Operator Telephone:      | 415-555-1212           |
| Owner/Operator Telephone Ext:  | Not reported           |
| Owner/Operator Fax:            | Not reported           |
| Owner/Operator Email:          | Not reported           |
| Owner/Operator Indicator:      | Operator               |
| Owner/Operator Name:           | NOT REQUIRED           |
| Legal Status:                  | Private                |
| Date Became Current:           | Not reported           |
| Date Ended Current:            | Not reported           |
| Owner/Operator Address:        | NOT REQUIRED           |
| Owner/Operator City,State,Zip: | NOT REQUIRED, ME 99999 |
| Owner/Operator Telephone:      | 415-555-1212           |
| Owner/Operator Telephone Ext:  | Not reported           |
| Owner/Operator Fax:            | Not reported           |
| Owner/Operator Email:          | Not reported           |

**Historic Generators:**

|  |                          |
|--|--------------------------|
| Receive Date:                              | 19890609                 |
| Handler Name:                              | TY WOOD PRINTING         |
| Federal Waste Generator Description:       | Small Quantity Generator |
| State District Owner:                      | CA                       |
| Large Quantity Handler of Universal Waste: | No                       |
| Recognized Trader Importer:                | No                       |
| Recognized Trader Exporter:                | No                       |
| Spent Lead Acid Battery Importer:          | No                       |
| Spent Lead Acid Battery Exporter:          | No                       |
| Current Record:                            | Yes                      |
| Non Storage Recycler Activity:             | Not reported             |
| Electronic Manifest Broker:                | Not reported             |

**List of NAICS Codes and Descriptions:**

|                    |          |
|--------------------|----------|
| NAICS Code:        | 32311    |
| NAICS Description: | PRINTING |

**Facility Has Received Notices of Violations:**

|             |                     |
|-------------|---------------------|
| Violations: | No Violations Found |
|-------------|---------------------|

**Evaluation Action Summary:**

|              |                      |
|--------------|----------------------|
| Evaluations: | No Evaluations Found |
|--------------|----------------------|

**FINDS:**

|              |              |
|--------------|--------------|
| Registry ID: | 110002842416 |
|--------------|--------------|

[Click Here:](#)

**Environmental Interest/Information System:**

RCRAInfo is a national information system that supports the Resource Conservation and Recovery Act (RCRA) program through the tracking of events and activities related to facilities that generate, transport, and treat, store, or dispose of hazardous waste. RCRAInfo allows RCRA program staff to track the notification, permit, compliance, and corrective action activities required under RCRA.

Map ID  
Direction  
Distance  
Elevation

MAP FINDINGS

Site

Database(s)

EDR ID Number  
EPA ID Number

**TY WOOD PRINTING (Continued)**

**1000438499**

[Click this hyperlink](#) while viewing on your computer to access additional FINDS: detail in the EDR Site Report.

**ECHO:**

Envid: 1000438499  
Registry ID: 110002842416  
DFR URL: <http://echo.epa.gov/detailed-facility-report?fid=110002842416>  
Name: TY WOOD PRINTING  
Address: 1021 N LA BREA AVE  
City,State,Zip: LOS ANGELES, CA 90038

**A8**  
**North**  
**< 1/8**  
**0.012 mi.**  
**63 ft.**

**BEVERLY HILLS AUTO IMPORTS**  
**1040 N LA BREA AVE**  
**WEST HOLLYWOOD, CA 90038**

**SWEEPS UST**  
**LOS ANGELES CO. HMS**

**U002277625**  
**N/A**

**Site 8 of 29 in cluster A**

**Relative:**  
**Higher**  
**Actual:**  
**285 ft.**

**SWEEPS UST:**

Name: BEVERLY HILLS AUTO IMPORTS  
Address: 1040 N LA BREA AVE  
City: WEST HOLLYWOOD  
Status: Not reported  
Comp Number: 200  
Number: Not reported  
Board Of Equalization: 44-007406  
Referral Date: Not reported  
Action Date: Not reported  
Created Date: Not reported  
Owner Tank Id: Not reported  
SWRCB Tank Id: 19-000-000200-000001  
Tank Status: Not reported  
Capacity: 520  
Active Date: Not reported  
Tank Use: OIL  
STG: WASTE  
Content: Not reported  
Number Of Tanks: 1

**LOS ANGELES CO. HMS:**

Name: AVON RENT A CAR  
Address: 1040 N LA BREA AVE  
City,State,Zip: WEST HOLLYWOOD, CA 900382346  
Region: LA  
Permit Category: I  
Facility Id: 199-I00200  
Facility Type: 01  
Facility Status: Closed  
Area: 5J  
Permit Number: 000011076  
Permit Status: Closed

Name: AVON RENT A CAR  
Address: 1040 N LA BREA AVE  
City,State,Zip: WEST HOLLYWOOD, CA 900382346  
Region: LA  
Permit Category: I  
Facility Id: 199-I00200

Map ID  
Direction  
Distance  
Elevation

MAP FINDINGS

Site

Database(s)

EDR ID Number  
EPA ID Number

**BEVERLY HILLS AUTO IMPORTS (Continued)**

**U002277625**

Facility Type: 01  
Facility Status: Closed  
Area: 5J  
Permit Number: C00011076  
Permit Status: Closed

Name: AVON RENT A CAR  
Address: 1040 N LA BREA AVE  
City,State,Zip: WEST HOLLYWOOD, CA 900382346  
Region: LA  
Permit Category: T  
Facility Id: 199-000200  
Facility Type: 0  
Facility Status: Removed  
Area: 5J  
Permit Number: 00000909T  
Permit Status: Removed

Name: BEVERLY HILLS AUTO SERVICE  
Address: 1040 N LA BREA AVE  
City,State,Zip: WEST HOLLYWOOD, CA 900382346  
Region: LA  
Permit Category: Not reported  
Facility Id: 199-058614  
Facility Type: Not reported  
Facility Status: OPEN  
Area: 5J  
Permit Number: Not reported  
Permit Status: Not reported

**A9**  
**North**  
**< 1/8**  
**0.012 mi.**  
**63 ft.**

**BEVERLY HILLS AUTO SERVICE**  
**1040 NORTH LA BREA AVE**  
**WEST HOLLYWOOD, CA 90038**

**RCRA NonGen / NLR 1024789800**  
**CAL000071386**

**Site 9 of 29 in cluster A**

**Relative:**  
**Higher**

RCRA NonGen / NLR:

**Actual:**  
**285 ft.**

Date Form Received by Agency: 19930802  
Handler Name: BEVERLY HILLS AUTO SERVICE  
Handler Address: 1040 NORTH LA BREA AVE  
Handler City,State,Zip: WEST HOLLYWOOD, CA 90038-0000  
EPA ID: CAL000071386  
Contact Name: MESROP TURADZHIKYAN  
Contact Address: 1040 NORTH LA BREA AVE  
Contact City,State,Zip: WEST HOLLYWOOD, CA 90038  
Contact Telephone: 323-465-1582  
Contact Fax: 000-000-0000  
Contact Email: JOHANNSEMBZ@GMAIL.COM  
Contact Title: Not reported  
EPA Region: 09  
Land Type: Not reported  
Federal Waste Generator Description: Not a generator, verified  
Non-Notifier: Not reported  
Biennial Report Cycle: Not reported  
Accessibility: Not reported  
Active Site Indicator: Handler Activities  
State District Owner: Not reported  
State District: Not reported

Map ID  
Direction  
Distance  
Elevation

MAP FINDINGS

Site

Database(s)

EDR ID Number  
EPA ID Number

**BEVERLY HILLS AUTO SERVICE (Continued)**

**1024789800**

|  |                                |
|--|--------------------------------|
| Mailing Address:   | 1040 N LA BREA AVE             |
| Mailing City,State,Zip:  | WEST HOLLYWOOD, CA 90038-2324  |
| Owner Name:  | BEVERLY HILLS AUTO SERVICE INC |
| Owner Type:  | Other                          |
| Operator Name:   | MESROP TURADZHIKYAN            |
| Operator Type:   | Other                          |
| Short-Term Generator Activity:                                 | No                             |
| Importer Activity:   | No                             |
| Mixed Waste Generator:   | No                             |
| Transporter Activity:  | No                             |
| Transfer Facility Activity:                                    | No                             |
| Recycler Activity with Storage:                                | No                             |
| Small Quantity On-Site Burner Exemption:                       | No                             |
| Smelting Melting and Refining Furnace Exemption:               | No                             |
| Underground Injection Control:                                 | No                             |
| Off-Site Waste Receipt:  | No                             |
| Universal Waste Indicator:                                     | Yes                            |
| Universal Waste Destination Facility:                          | Yes                            |
| Federal Universal Waste:                                       | No                             |
| Active Site Fed-Reg Treatment Storage and Disposal Facility:   | Not reported                   |
| Active Site Converter Treatment storage and Disposal Facility: | Not reported                   |
| Active Site State-Reg Treatment Storage and Disposal Facility: | Not reported                   |
| Active Site State-Reg Handler:                                 | ---                            |
| Federal Facility Indicator:                                    | Not reported                   |
| Hazardous Secondary Material Indicator:                        | N                              |
| Sub-Part K Indicator:  | Not reported                   |
| Commercial TSD Indicator:                                      | No                             |
| Treatment Storage and Disposal Type:                           | Not reported                   |
| 2018 GPRA Permit Baseline:                                     | Not on the Baseline            |
| 2018 GPRA Renewals Baseline:                                   | Not on the Baseline            |
| Permit Renewals Workload Universe:                             | Not reported                   |
| Permit Workload Universe:                                      | Not reported                   |
| Permit Progress Universe:                                      | Not reported                   |
| Post-Closure Workload Universe:                                | Not reported                   |
| Closure Workload Universe:                                     | Not reported                   |
| 202 GPRA Corrective Action Baseline:                           | No                             |
| Corrective Action Workload Universe:                           | No                             |
| Subject to Corrective Action Universe:                         | No                             |
| Non-TSDFs Where RCRA CA has Been Imposed Universe:             | No                             |
| TSDFs Potentially Subject to CA Under 3004 (u)/(v) Universe:   | No                             |
| TSDFs Only Subject to CA under Discretionary Auth Universe:    | No                             |
| Corrective Action Priority Ranking:                            | No NCAPS ranking               |
| Environmental Control Indicator:                               | No                             |
| Institutional Control Indicator:                               | No                             |
| Human Exposure Controls Indicator:                             | N/A                            |
| Groundwater Controls Indicator:                                | N/A                            |
| Operating TSDF Universe:                                       | Not reported                   |
| Full Enforcement Universe:                                     | Not reported                   |
| Significant Non-Complier Universe:                             | No                             |
| Unaddressed Significant Non-Complier Universe:                 | No                             |
| Addressed Significant Non-Complier Universe:                   | No                             |
| Significant Non-Complier With a Compliance Schedule Universe:  | No                             |
| Financial Assurance Required:                                  | Not reported                   |
| Handler Date of Last Change:                                   | 20180905                       |
| Recognized Trader-Importer:                                    | No                             |
| Recognized Trader-Exporter:                                    | No                             |
| Importer of Spent Lead Acid Batteries:                         | No                             |

Map ID  
Direction  
Distance  
Elevation

MAP FINDINGS

Site

Database(s)

EDR ID Number  
EPA ID Number

**BEVERLY HILLS AUTO SERVICE (Continued)**

**1024789800**

Exporter of Spent Lead Acid Batteries: No  
Recycler Activity Without Storage: No  
Manifest Broker: No  
Sub-Part P Indicator: No

Handler - Owner Operator:

Owner/Operator Indicator: Operator  
Owner/Operator Name: MESROP TURADZHIKYAN  
Legal Status: Other  
Date Became Current: Not reported  
Date Ended Current: Not reported  
Owner/Operator Address: 1040 NORTH LA BREA AVE  
Owner/Operator City,State,Zip: WEST HOLLYWOOD, CA 90038  
Owner/Operator Telephone: 323-465-1582  
Owner/Operator Telephone Ext: Not reported  
Owner/Operator Fax: Not reported  
Owner/Operator Email: Not reported

Owner/Operator Indicator: Owner  
Owner/Operator Name: BEVERLY HILLS AUTO SERVICE INC  
Legal Status: Other  
Date Became Current: Not reported  
Date Ended Current: Not reported  
Owner/Operator Address: 1040 N LA BREA AVE  
Owner/Operator City,State,Zip: WEST HOLLYWOOD, CA 90038-2324  
Owner/Operator Telephone: 323-465-1582  
Owner/Operator Telephone Ext: Not reported  
Owner/Operator Fax: Not reported  
Owner/Operator Email: Not reported

Historic Generators:

Receive Date: 19930802  
Handler Name: BEVERLY HILLS AUTO SERVICE  
Federal Waste Generator Description: Not a generator, verified  
State District Owner: Not reported  
Large Quantity Handler of Universal Waste: No  
Recognized Trader Importer: No  
Recognized Trader Exporter: No  
Spent Lead Acid Battery Importer: No  
Spent Lead Acid Battery Exporter: No  
Current Record: Yes  
Non Storage Recycler Activity: Not reported  
Electronic Manifest Broker: Not reported

List of NAICS Codes and Descriptions:

NAICS Code: 56299  
NAICS Description: ALL OTHER WASTE MANAGEMENT SERVICES

Facility Has Received Notices of Violations:

Violations: No Violations Found

Evaluation Action Summary:

Evaluations: No Evaluations Found



Map ID  
Direction  
Distance  
Elevation

MAP FINDINGS

EDR ID Number  
EPA ID Number

**A10**  
**SW**  
**< 1/8**  
**0.015 mi.**  
**78 ft.**

**BEST BUY #393**  
**1015 N LA BREA AVE**  
**WEST HOLLYWOOD, CA 90038**

**Site 10 of 29 in cluster A**

**CERS HAZ WASTE**  
**HAZNET**  
**HWTS**

**S113133965**  
**N/A**

**Relative:**  
**Lower**

**Actual:**  
**281 ft.**

CERS HAZ WASTE:

Name: BEST BUY #0393  
Address: 1015 N LA BREA AVE  
City,State,Zip: WEST HOLLYWOOD, CA 90038  
Site ID: 420781  
CERS ID: 10731757  
CERS Description: Hazardous Waste Generator

Evaluation:

Eval General Type: Compliance Evaluation Inspection  
Eval Date: 01-16-2019  
Violations Found: No  
Eval Type: Routine done by local agency  
Eval Notes: Christopher Almache, Merch Supervisor  
Eval Division: Los Angeles County Fire Department  
Eval Program: HW  
Eval Source: CERS,

Coordinates:

Site ID: 420781  
Facility Name: Best Buy #0393  
Env Int Type Code: HWG  
Program ID: 10731757  
Coord Name: Not reported  
Ref Point Type Desc: Center of a facility or station.,  
Latitude: 34.089110  
Longitude: -118.344140

Affiliation:

Affiliation Type Desc: Identification Signer  
Entity Name: Tim Dunn  
Entity Title: Compliance Director  
Affiliation Address: Not reported  
Affiliation City: Not reported  
Affiliation State: Not reported  
Affiliation Country: Not reported  
Affiliation Zip: Not reported  
Affiliation Phone: ,

Affiliation Type Desc: Operator  
Entity Name: Best Buy #0393  
Entity Title: Not reported  
Affiliation Address: Not reported  
Affiliation City: Not reported  
Affiliation State: Not reported  
Affiliation Country: Not reported  
Affiliation Zip: Not reported  
Affiliation Phone: (323) 883-0219,

Affiliation Type Desc: Parent Corporation  
Entity Name: Best Buy Co., Inc.  
Entity Title: Not reported  
Affiliation Address: Not reported

Map ID  
Direction  
Distance  
Elevation

MAP FINDINGS

Site

Database(s)

EDR ID Number  
EPA ID Number

**BEST BUY #393 (Continued)**

**S113133965**

|                        |                                    |
|------------------------|------------------------------------|
| Affiliation City:      | Not reported                       |
| Affiliation State:     | Not reported                       |
| Affiliation Country:   | Not reported                       |
| Affiliation Zip:       | Not reported                       |
| Affiliation Phone:     | ,                                  |
| Affiliation Type Desc: | Property Owner                     |
| Entity Name:           | CLPF West Hollywood L.P.           |
| Entity Title:          | Not reported                       |
| Affiliation Address:   | 601 S. Figueroa Street, Suite 3400 |
| Affiliation City:      | Los Angeles                        |
| Affiliation State:     | CA                                 |
| Affiliation Country:   | United States                      |
| Affiliation Zip:       | Not reported                       |
| Affiliation Phone:     | (949) 225-1500,                    |
| Affiliation Type Desc: | CUPA District                      |
| Entity Name:           | Los Angeles County Fire            |
| Entity Title:          | Not reported                       |
| Affiliation Address:   | 5825 Rickenbacker Road             |
| Affiliation City:      | Commerce                           |
| Affiliation State:     | CA                                 |
| Affiliation Country:   | Not reported                       |
| Affiliation Zip:       | 90040-3027                         |
| Affiliation Phone:     | (323) 890-4000,                    |
| Affiliation Type Desc: | Document Preparer                  |
| Entity Name:           | Mily Melendez                      |
| Entity Title:          | Not reported                       |
| Affiliation Address:   | Not reported                       |
| Affiliation City:      | Not reported                       |
| Affiliation State:     | Not reported                       |
| Affiliation Country:   | Not reported                       |
| Affiliation Zip:       | Not reported                       |
| Affiliation Phone:     | ,                                  |
| Affiliation Type Desc: | Facility Mailing Address           |
| Entity Name:           | Mailing Address                    |
| Entity Title:          | Not reported                       |
| Affiliation Address:   | 7601 Penn Avenue South B5          |
| Affiliation City:      | Richfield                          |
| Affiliation State:     | MN                                 |
| Affiliation Country:   | Not reported                       |
| Affiliation Zip:       | 55423                              |
| Affiliation Phone:     | ,                                  |
| Affiliation Type Desc: | Environmental Contact              |
| Entity Name:           | Tim Dunn                           |
| Entity Title:          | Not reported                       |
| Affiliation Address:   | 7601 Penn Avenue South B5          |
| Affiliation City:      | Richfield                          |
| Affiliation State:     | MN                                 |
| Affiliation Country:   | Not reported                       |
| Affiliation Zip:       | 55423                              |
| Affiliation Phone:     | ,                                  |
| Affiliation Type Desc: | Legal Owner                        |

Map ID  
Direction  
Distance  
Elevation

MAP FINDINGS

Site

Database(s)

EDR ID Number  
EPA ID Number

**BEST BUY #393 (Continued)**

**S113133965**

Entity Name: Best Buy Co, Inc.  
Entity Title: Not reported  
Affiliation Address: 7601 Penn Avenue South  
Affiliation City: Richfield  
Affiliation State: MN  
Affiliation Country: United States  
Affiliation Zip: 55423-3645  
Affiliation Phone: (612) 291-3406,

**HAZNET:**

Name: BEST BUY #393  
Address: 1015 N LA BREA AVE  
Address 2: Not reported  
City,State,Zip: WEST HOLLYWOOD, CA 900382323  
Contact: BRENDA MATHISON  
Telephone: 6122913774  
Mailing Name: Not reported  
Mailing Address: 7601 PENN AVE SO BLDG B6

Year: 2007  
Gepaid: CAL000286487  
TSD EPA ID: CAD008364432  
CA Waste Code: 122 - Alkaline solution without metals pH >= 12.5  
Disposal Method: H141 - Storage, Bulking, And/Or Transfer Off Site--No Treatment/Reovery (H010-H129) Or (H131-H135)  
Tons: 0.09

Year: 2006  
Gepaid: CAL000286487  
TSD EPA ID: CAD008364432  
CA Waste Code: 122 - Alkaline solution without metals pH >= 12.5  
Disposal Method: H141 - Storage, Bulking, And/Or Transfer Off Site--No Treatment/Reovery (H010-H129) Or (H131-H135)  
Tons: 0.015

**Additional Info:**

Year: 2006  
Gen EPA ID: CAL000286487

Shipment Date: 20061215  
Creation Date: 4/19/2007 18:31:22  
Receipt Date: 20061219  
Manifest ID: 000507039JJJ  
Trans EPA ID: CAD008364432  
Trans Name: RHO-CHEM  
Trans 2 EPA ID: Not reported  
Trans 2 Name: Not reported  
TSD EPA ID: CAD008364432  
Trans Name: RHO-CHEM CORPORATION  
TSD EPA ID: Not reported  
TSD EPA Name: Not reported  
Waste Code Description: 122 - Alkaline solution without metals (pH > 12.5  
RCRA Code: D002  
Meth Code: H141 - Storage, Bulking, And/Or Transfer Off Site--No

Map ID  
Direction  
Distance  
Elevation

MAP FINDINGS

Site

Database(s)

EDR ID Number  
EPA ID Number

**BEST BUY #393 (Continued)**

**S113133965**

|                    |  |
|--------------------|--|
| Quantity Tons:     | Treatment/Reovery (H010-H129) Or (H131-H135) |
| Waste Quantity:    | 0.015  |
| Quantity Unit:     | 30   |
| Additional Code 1: | P  |
| Additional Code 2: | Not reported                                 |
| Additional Code 3: | Not reported                                 |
| Additional Code 4: | Not reported                                 |
| Additional Code 5: | Not reported                                 |

Additional Info:

|             |              |
|-------------|--------------|
| Year:       | 2007         |
| Gen EPA ID: | CAL000286487 |

|                         |  |
|-------------------------|--|
| Shipment Date:          | 20070628   |
| Creation Date:          | 11/5/2007 18:30:36   |
| Receipt Date:           | 20070629   |
| Manifest ID:            | 000512090JJK   |
| Trans EPA ID:           | CAD008364432   |
| Trans Name:             | RHO CHEM CORPORATION   |
| Trans 2 EPA ID:         | Not reported   |
| Trans 2 Name:           | Not reported   |
| TSDf EPA ID:            | CAD008364432   |
| Trans Name:             | RHO CHEM CORPORATION   |
| TSDf Alt EPA ID:        | Not reported   |
| TSDf Alt Name:          | Not reported   |
| Waste Code Description: | 122 - Alkaline solution without metals (pH > 12.5  |
| RCRA Code:              | D002   |
| Meth Code:              | H141 - Storage, Bulking, And/Or Transfer Off Site--No Treatment/Reovery (H010-H129) Or (H131-H135) |

|                    |              |
|--------------------|--------------|
| Quantity Tons:     | 0.015        |
| Waste Quantity:    | 30           |
| Quantity Unit:     | P            |
| Additional Code 1: | Not reported |
| Additional Code 2: | Not reported |
| Additional Code 3: | Not reported |
| Additional Code 4: | Not reported |
| Additional Code 5: | Not reported |

|                         |  |
|-------------------------|--|
| Shipment Date:          | 20070502   |
| Creation Date:          | 8/28/2007 18:30:20   |
| Receipt Date:           | 20070503   |
| Manifest ID:            | 000510196JJK   |
| Trans EPA ID:           | CAD008364432   |
| Trans Name:             | RHO CHEM CORPORATION   |
| Trans 2 EPA ID:         | Not reported   |
| Trans 2 Name:           | Not reported   |
| TSDf EPA ID:            | CAD008364432   |
| Trans Name:             | RHO CHEM CORPORATION   |
| TSDf Alt EPA ID:        | Not reported   |
| TSDf Alt Name:          | Not reported   |
| Waste Code Description: | 122 - Alkaline solution without metals (pH > 12.5  |
| RCRA Code:              | D002   |
| Meth Code:              | H141 - Storage, Bulking, And/Or Transfer Off Site--No Treatment/Reovery (H010-H129) Or (H131-H135) |
| Quantity Tons:          | 0.015  |
| Waste Quantity:         | 30   |

Map ID  
Direction  
Distance  
Elevation

MAP FINDINGS

Site

Database(s)

EDR ID Number  
EPA ID Number

**BEST BUY #393 (Continued)**

**S113133965**

|                         |  |
|-------------------------|--|
| Quantity Unit:          | P  |
| Additional Code 1:      | Not reported   |
| Additional Code 2:      | Not reported   |
| Additional Code 3:      | Not reported   |
| Additional Code 4:      | Not reported   |
| Additional Code 5:      | Not reported   |
| Shipment Date:          | 20070326   |
| Creation Date:          | 9/20/2007 18:30:37   |
| Receipt Date:           | 20070328   |
| Manifest ID:            | 000504525JJK   |
| Trans EPA ID:           | CAD008364432   |
| Trans Name:             | RHO CHEM CORPORATION   |
| Trans 2 EPA ID:         | Not reported   |
| Trans 2 Name:           | Not reported   |
| TSDf EPA ID:            | CAD008364432   |
| Trans Name:             | RHO CHEM CORPORATION   |
| TSDf Alt EPA ID:        | Not reported   |
| TSDf Alt Name:          | Not reported   |
| Waste Code Description: | 122 - Alkaline solution without metals (pH > 12.5  |
| RCRA Code:              | D002   |
| Meth Code:              | H141 - Storage, Bulking, And/Or Transfer Off Site--No Treatment/Reovery (H010-H129) Or (H131-H135) |
| Quantity Tons:          | 0.015  |
| Waste Quantity:         | 30   |
| Quantity Unit:          | P  |
| Additional Code 1:      | Not reported   |
| Additional Code 2:      | Not reported   |
| Additional Code 3:      | Not reported   |
| Additional Code 4:      | Not reported   |
| Additional Code 5:      | Not reported   |
| Shipment Date:          | 20070226   |
| Creation Date:          | 2/23/2008 18:30:29   |
| Receipt Date:           | 20070226   |
| Manifest ID:            | 000501647JJK   |
| Trans EPA ID:           | CAD008364432   |
| Trans Name:             | RHO CHEM CORPORATION   |
| Trans 2 EPA ID:         | Not reported   |
| Trans 2 Name:           | Not reported   |
| TSDf EPA ID:            | CAD008364432   |
| Trans Name:             | RHO CHEM CORPORATION   |
| TSDf Alt EPA ID:        | Not reported   |
| TSDf Alt Name:          | Not reported   |
| Waste Code Description: | 122 - Alkaline solution without metals (pH > 12.5  |
| RCRA Code:              | D002   |
| Meth Code:              | H141 - Storage, Bulking, And/Or Transfer Off Site--No Treatment/Reovery (H010-H129) Or (H131-H135) |
| Quantity Tons:          | 0.015  |
| Waste Quantity:         | 30   |
| Quantity Unit:          | P  |
| Additional Code 1:      | Not reported   |
| Additional Code 2:      | Not reported   |
| Additional Code 3:      | Not reported   |
| Additional Code 4:      | Not reported   |
| Additional Code 5:      | Not reported   |



Map ID  
Direction  
Distance  
Elevation

MAP FINDINGS

Site

Database(s)

EDR ID Number  
EPA ID Number

**BEST BUY #393 (Continued)**

**S113133965**

|                         |   |
|-------------------------|---|
| Shipment Date:          | 20070208  |
| Creation Date:          | 8/9/2007 18:30:45   |
| Receipt Date:           | 20070208  |
| Manifest ID:            | 000507523JJJK   |
| Trans EPA ID:           | CAD008364432  |
| Trans Name:             | RHO CHEM CORPORATION  |
| Trans 2 EPA ID:         | Not reported  |
| Trans 2 Name:           | Not reported  |
| TSDf EPA ID:            | CAD008364432  |
| Trans Name:             | RHO CHEM CORPORATION  |
| TSDf Alt EPA ID:        | Not reported  |
| TSDf Alt Name:          | Not reported  |
| Waste Code Description: | 122 - Alkaline solution without metals (pH > 12.5   |
| RCRA Code:              | D002  |
| Meth Code:              | H141 - Storage, Bulking, And/Or Transfer Off Site--No<br>Treatment/Reovery (H010-H129) Or (H131-H135) |
| Quantity Tons:          | 0.015   |
| Waste Quantity:         | 30  |
| Quantity Unit:          | P   |
| Additional Code 1:      | Not reported  |
| Additional Code 2:      | Not reported  |
| Additional Code 3:      | Not reported  |
| Additional Code 4:      | Not reported  |
| Additional Code 5:      | Not reported  |
| Shipment Date:          | 20070116  |
| Creation Date:          | 8/9/2007 18:30:19   |
| Receipt Date:           | 20070118  |
| Manifest ID:            | 000506538JJJK   |
| Trans EPA ID:           | CAD008364432  |
| Trans Name:             | RHO-CHEM  |
| Trans 2 EPA ID:         | Not reported  |
| Trans 2 Name:           | Not reported  |
| TSDf EPA ID:            | CAD008364432  |
| Trans Name:             | RHO-CHEM CORPORATION  |
| TSDf Alt EPA ID:        | Not reported  |
| TSDf Alt Name:          | Not reported  |
| Waste Code Description: | 122 - Alkaline solution without metals (pH > 12.5   |
| RCRA Code:              | D002  |
| Meth Code:              | H141 - Storage, Bulking, And/Or Transfer Off Site--No<br>Treatment/Reovery (H010-H129) Or (H131-H135) |
| Quantity Tons:          | 0.015   |
| Waste Quantity:         | 30  |
| Quantity Unit:          | P   |
| Additional Code 1:      | Not reported  |
| Additional Code 2:      | Not reported  |
| Additional Code 3:      | Not reported  |
| Additional Code 4:      | Not reported  |
| Additional Code 5:      | Not reported  |

**HWTS:**

|                 |                              |
|-----------------|------------------------------|
| Name:           | BEST BUY #393                |
| Address:        | 1015 N LA BREA AVE           |
| Address 2:      | Not reported                 |
| City,State,Zip: | WEST HOLLYWOOD, CA 900382323 |
| EPA ID:         | CAL000286487                 |
| Inactive Date:  | 06/30/2008                   |

Map ID  
Direction  
Distance  
Elevation

MAP FINDINGS

Site

Database(s)

EDR ID Number  
EPA ID Number

**BEST BUY #393 (Continued)**

**S113133965**

Create Date: 09/17/2004  
Last Act Date: 04/23/2009  
Mailing Name: BRENDA MATHISON  
Mailing Address: 7601 PENN AVE SO BLDG B6  
Mailing Address 2: Not reported  
Mailing City,State,Zip: RICHFIELD, MN 554230000  
Owner Name: BEST BUY COMPANY INC  
Owner Address: 701 PENN AVE S BLDG B6  
Owner Address 2: Not reported  
Owner City,State,Zip: RICHFIELD, MN 554230000  
Contact Name: BRENDA MATHISON  
Contact Address: 7601 PENN AVE SO BLDG B6  
Contact Address 2: Not reported  
City,State,Zip: RICHFIELD, MN 554230000

**NAICS:**

EPA ID: CAL000286487  
Create Date: 2004-09-17 09:56:07.963  
NAICS Code: 44611  
NAICS Description: Pharmacies and Drug Stores  
Issued EPA ID Date: 2004-09-17 09:56:07.96300  
Inactive Date: 2008-06-30 00:00:00  
Facility Name: BEST BUY #393  
Facility Address: 1015 N LA BREA AVE  
Facility Address 2: Not reported  
Facility City: WEST HOLLYWOOD  
Facility County: Not reported  
Facility State: CA  
Facility Zip: 900382323

**A11**  
**SW**  
**< 1/8**  
**0.015 mi.**  
**78 ft.**

**BEST BUY STORE #393**  
**1015 N LABREA AVE**  
**WEST HOLLYWOOD, CA 90038**

**RCRA NonGen / NLR**

**1024860521**  
**CAL000428965**

**Site 11 of 29 in cluster A**

**Relative:**  
**Lower**

**RCRA NonGen / NLR:**  
Date Form Received by Agency:

20170706

**Actual:**  
**281 ft.**

Handler Name: BEST BUY STORE #393

Handler Address:  
Handler City,State,Zip:

1015 N LABREA AVE  
WEST HOLLYWOOD, CA 90038  
CAL000428965

EPA ID:  
Contact Name:  
Contact Address:  
Contact City,State,Zip:

TIM DUNN  
7601 PENN AVENUE SOUTH  
RICHFIELD, MN 55423  
612-291-3406  
952-430-6708  
TIMOTHY.DUNN@BESTBUY.COM

Contact Telephone:  
Contact Fax:  
Contact Email:  
Contact Title:  
EPA Region:

Not reported  
09

Land Type:  
Federal Waste Generator Description:

Not reported  
Not a generator, verified

Non-Notifier:  
Biennial Report Cycle:  
Accessibility:

Not reported  
Not reported  
Not reported

Active Site Indicator:  
State District Owner:

Handler Activities  
Not reported

Map ID  
Direction  
Distance  
Elevation

MAP FINDINGS

Site

Database(s)

EDR ID Number  
EPA ID Number

**BEST BUY STORE #393 (Continued)**

**1024860521**

|  |                         |
|--|-------------------------|
| State District:  | Not reported            |
| Mailing Address:   | 7601 PENN AVE S BLDG B5 |
| Mailing City,State,Zip:  | RICHFIELD, MN 55423     |
| Owner Name:  | BEST BUY CO INC         |
| Owner Type:  | Other                   |
| Operator Name:   | TIM DUNN                |
| Operator Type:   | Other                   |
| Short-Term Generator Activity:                                 | No                      |
| Importer Activity:   | No                      |
| Mixed Waste Generator:   | No                      |
| Transporter Activity:  | No                      |
| Transfer Facility Activity:                                    | No                      |
| Recycler Activity with Storage:                                | No                      |
| Small Quantity On-Site Burner Exemption:                       | No                      |
| Smelting Melting and Refining Furnace Exemption:               | No                      |
| Underground Injection Control:                                 | No                      |
| Off-Site Waste Receipt:  | No                      |
| Universal Waste Indicator:                                     | Yes                     |
| Universal Waste Destination Facility:                          | Yes                     |
| Federal Universal Waste:                                       | No                      |
| Active Site Fed-Reg Treatment Storage and Disposal Facility:   | Not reported            |
| Active Site Converter Treatment storage and Disposal Facility: | Not reported            |
| Active Site State-Reg Treatment Storage and Disposal Facility: | Not reported            |
| Active Site State-Reg Handler:                                 | ---                     |
| Federal Facility Indicator:                                    | Not reported            |
| Hazardous Secondary Material Indicator:                        | N                       |
| Sub-Part K Indicator:  | Not reported            |
| Commercial TSD Indicator:                                      | No                      |
| Treatment Storage and Disposal Type:                           | Not reported            |
| 2018 GPRA Permit Baseline:                                     | Not on the Baseline     |
| 2018 GPRA Renewals Baseline:                                   | Not on the Baseline     |
| Permit Renewals Workload Universe:                             | Not reported            |
| Permit Workload Universe:                                      | Not reported            |
| Permit Progress Universe:                                      | Not reported            |
| Post-Closure Workload Universe:                                | Not reported            |
| Closure Workload Universe:                                     | Not reported            |
| 202 GPRA Corrective Action Baseline:                           | No                      |
| Corrective Action Workload Universe:                           | No                      |
| Subject to Corrective Action Universe:                         | No                      |
| Non-TSDFs Where RCRA CA has Been Imposed Universe:             | No                      |
| TSDFs Potentially Subject to CA Under 3004 (u)/(v) Universe:   | No                      |
| TSDFs Only Subject to CA under Discretionary Auth Universe:    | No                      |
| Corrective Action Priority Ranking:                            | No NCAPS ranking        |
| Environmental Control Indicator:                               | No                      |
| Institutional Control Indicator:                               | No                      |
| Human Exposure Controls Indicator:                             | N/A                     |
| Groundwater Controls Indicator:                                | N/A                     |
| Operating TSDF Universe:                                       | Not reported            |
| Full Enforcement Universe:                                     | Not reported            |
| Significant Non-Complier Universe:                             | No                      |
| Unaddressed Significant Non-Complier Universe:                 | No                      |
| Addressed Significant Non-Complier Universe:                   | No                      |
| Significant Non-Complier With a Compliance Schedule Universe:  | No                      |
| Financial Assurance Required:                                  | Not reported            |
| Handler Date of Last Change:                                   | 20180907                |
| Recognized Trader-Importer:                                    | No                      |
| Recognized Trader-Exporter:                                    | No                      |

Map ID  
Direction  
Distance  
Elevation

MAP FINDINGS

Site

Database(s)

EDR ID Number  
EPA ID Number

**BEST BUY STORE #393 (Continued)**

**1024860521**

|  |    |
|--|----|
| Importer of Spent Lead Acid Batteries: | No |
| Exporter of Spent Lead Acid Batteries: | No |
| Recycler Activity Without Storage:     | No |
| Manifest Broker:                       | No |
| Sub-Part P Indicator:                  | No |

Handler - Owner Operator:

|                                |                        |
|--------------------------------|------------------------|
| Owner/Operator Indicator:      | Operator               |
| Owner/Operator Name:           | TIM DUNN               |
| Legal Status:                  | Other                  |
| Date Became Current:           | Not reported           |
| Date Ended Current:            | Not reported           |
| Owner/Operator Address:        | 7601 PENN AVENUE SOUTH |
| Owner/Operator City,State,Zip: | RICHFIELD, MN 55423    |
| Owner/Operator Telephone:      | 612-291-3406           |
| Owner/Operator Telephone Ext:  | Not reported           |
| Owner/Operator Fax:            | Not reported           |
| Owner/Operator Email:          | Not reported           |

|                                |                     |
|--------------------------------|---------------------|
| Owner/Operator Indicator:      | Owner               |
| Owner/Operator Name:           | BEST BUY CO INC     |
| Legal Status:                  | Other               |
| Date Became Current:           | Not reported        |
| Date Ended Current:            | Not reported        |
| Owner/Operator Address:        | 7601 PENN AVE S     |
| Owner/Operator City,State,Zip: | RICHFIELD, MN 55423 |
| Owner/Operator Telephone:      | 612-291-6251        |
| Owner/Operator Telephone Ext:  | Not reported        |
| Owner/Operator Fax:            | Not reported        |
| Owner/Operator Email:          | Not reported        |

Historic Generators:

|  |                           |
|--|---------------------------|
| Receive Date:                              | 20170706                  |
| Handler Name:                              | BEST BUY STORE #393       |
| Federal Waste Generator Description:       | Not a generator, verified |
| State District Owner:                      | Not reported              |
| Large Quantity Handler of Universal Waste: | No                        |
| Recognized Trader Importer:                | No                        |
| Recognized Trader Exporter:                | No                        |
| Spent Lead Acid Battery Importer:          | No                        |
| Spent Lead Acid Battery Exporter:          | No                        |
| Current Record:                            | Yes                       |
| Non Storage Recycler Activity:             | Not reported              |
| Electronic Manifest Broker:                | Not reported              |

List of NAICS Codes and Descriptions:

|                    |                                     |
|--------------------|-------------------------------------|
| NAICS Code:        | 56299                               |
| NAICS Description: | ALL OTHER WASTE MANAGEMENT SERVICES |

Facility Has Received Notices of Violations:

|             |                     |
|-------------|---------------------|
| Violations: | No Violations Found |
|-------------|---------------------|

Evaluation Action Summary:

|              |                      |
|--------------|----------------------|
| Evaluations: | No Evaluations Found |
|--------------|----------------------|

Map ID  
Direction  
Distance  
Elevation

MAP FINDINGS

Site

Database(s)

EDR ID Number  
EPA ID Number

**A12**  
**NW**  
**< 1/8**  
**0.016 mi.**  
**85 ft.**  
**BEL AIR CAR WASH**  
**1041 N LA BREA AVE**  
**LOS ANGELES, CA 90038**  
**Site 12 of 29 in cluster A**

**UST**  
**HIST UST**  
**U001561473**  
**N/A**

**Relative:**  
**Higher**

UST:

**Actual:**  
**284 ft.**

Name: BEL AIR CAR WASH  
Address: 1041 N LA BREA AVE  
City,State,Zip: LOS ANGELES, CA 90038  
Facility ID: 21111  
Permitting Agency: LOS ANGELES, CITY OF  
CERSID: Not reported  
Latitude: 34.08966  
Longitude: -118.34408

HIST UST:

Name: BEL AIR CAR WASH  
Address: 1045 NO LA BREA AVE  
City,State,Zip: LOS ANGELES, CA 90038  
File Number: 000266DE  
URL: <http://geotracker.waterboards.ca.gov/ustpdfs/pdf/000266DE.pdf>  
Region: STATE  
Facility ID: 00000013702  
Facility Type: Gas Station  
Other Type: Not reported  
Contact Name: RUBBEN LLAMAS  
Telephone: 2138745562  
Owner Name: BEL AIR CAR WASH (PARTNERSHIP)  
Owner Address: 1045 NO LA BREA AVE  
Owner City,St,Zip: LOS ANGELES, CA 90038  
Total Tanks: 0006

Tank Num: 001  
Container Num: #1  
Year Installed: Not reported  
Tank Capacity: 00010000  
Tank Used for: PRODUCT  
Type of Fuel: UNLEADED  
Container Construction Thickness: Not reported  
Leak Detection: None

Tank Num: 002  
Container Num: #2  
Year Installed: Not reported  
Tank Capacity: 00010000  
Tank Used for: PRODUCT  
Type of Fuel: UNLEADED  
Container Construction Thickness: Not reported  
Leak Detection: None

Tank Num: 003  
Container Num: #3  
Year Installed: Not reported  
Tank Capacity: 00010000  
Tank Used for: PRODUCT  
Type of Fuel: UNLEADED  
Container Construction Thickness: Not reported  
Leak Detection: None

Map ID  
Direction  
Distance  
Elevation

MAP FINDINGS

Site

Database(s)

EDR ID Number  
EPA ID Number

**BEL AIR CAR WASH (Continued)**

**U001561473**

Tank Num: 004  
Container Num: #4  
Year Installed: Not reported  
Tank Capacity: 00010000  
Tank Used for: PRODUCT  
Type of Fuel: PREMIUM  
Container Construction Thickness: Not reported  
Leak Detection: None

Tank Num: 005  
Container Num: #5  
Year Installed: Not reported  
Tank Capacity: 00006000  
Tank Used for: PRODUCT  
Type of Fuel: REGULAR  
Container Construction Thickness: Not reported  
Leak Detection: None

Tank Num: 006  
Container Num: #6  
Year Installed: Not reported  
Tank Capacity: 00010000  
Tank Used for: PRODUCT  
Type of Fuel: DIESEL  
Container Construction Thickness: Not reported  
Leak Detection: None

[Click here for Geo Tracker PDF:](#)

**A13  
NW  
< 1/8  
0.016 mi.  
85 ft.**

**BEL-AIR CAR WASH  
1041 N LA BREA AVE  
WEST HOLLYWOOD, CA 90038**

**SWEEPS UST  
CA FID UST  
LOS ANGELES CO. HMS**

**S101587051  
N/A**

**Site 13 of 29 in cluster A**

**Relative:  
Higher**

**Actual:  
284 ft.**

SWEEPS UST:  
Name: BEL-AIR CAR WASH  
Address: 1041 N LA BREA AVE  
City: WEST HOLLYWOOD  
Status: Active  
Comp Number: 5740  
Number: 9  
Board Of Equalization: 44-007971  
Referral Date: 06-30-89  
Action Date: Not reported  
Created Date: 06-30-89  
Owner Tank Id: Not reported  
SWRCB Tank Id: 19-000-005740-000001  
Tank Status: A  
Capacity: Not reported  
Active Date: 06-30-89  
Tank Use: UNKNOWN  
STG: W  
Content: Not reported  
Number Of Tanks: 6

Name: BEL-AIR CAR WASH  
Address: 1041 N LA BREA AVE



Map ID  
Direction  
Distance  
Elevation

MAP FINDINGS

Site

Database(s)

EDR ID Number  
EPA ID Number

**BEL-AIR CAR WASH (Continued)**

**S101587051**

City: WEST HOLLYWOOD  
Status: Active  
Comp Number: 5740  
Number: 9  
Board Of Equalization: 44-007971  
Referral Date: 06-30-89  
Action Date: Not reported  
Created Date: 06-30-89  
Owner Tank Id: Not reported  
SWRCB Tank Id: 19-000-005740-000002  
Tank Status: A  
Capacity: Not reported  
Active Date: 06-30-89  
Tank Use: UNKNOWN  
STG: W  
Content: Not reported  
Number Of Tanks: Not reported

Name: BEL-AIR CAR WASH  
Address: 1041 N LA BREA AVE  
City: WEST HOLLYWOOD  
Status: Active  
Comp Number: 5740  
Number: 9  
Board Of Equalization: 44-007971  
Referral Date: 06-30-89  
Action Date: Not reported  
Created Date: 06-30-89  
Owner Tank Id: Not reported  
SWRCB Tank Id: 19-000-005740-000003  
Tank Status: A  
Capacity: Not reported  
Active Date: 06-30-89  
Tank Use: UNKNOWN  
STG: W  
Content: Not reported  
Number Of Tanks: Not reported

Name: BEL-AIR CAR WASH  
Address: 1041 N LA BREA AVE  
City: WEST HOLLYWOOD  
Status: Active  
Comp Number: 5740  
Number: 9  
Board Of Equalization: 44-007971  
Referral Date: 06-30-89  
Action Date: Not reported  
Created Date: 06-30-89  
Owner Tank Id: Not reported  
SWRCB Tank Id: 19-000-005740-000004  
Tank Status: A  
Capacity: Not reported  
Active Date: 06-30-89  
Tank Use: UNKNOWN  
STG: W  
Content: Not reported  
Number Of Tanks: Not reported

Map ID  
Direction  
Distance  
Elevation

MAP FINDINGS

Site

Database(s)

EDR ID Number  
EPA ID Number

**BEL-AIR CAR WASH (Continued)**

**S101587051**

Name: BEL-AIR CAR WASH  
Address: 1041 N LA BREA AVE  
City: WEST HOLLYWOOD  
Status: Active  
Comp Number: 5740  
Number: 9  
Board Of Equalization: 44-007971  
Referral Date: 06-30-89  
Action Date: Not reported  
Created Date: 06-30-89  
Owner Tank Id: Not reported  
SWRCB Tank Id: 19-000-005740-000005  
Tank Status: A  
Capacity: Not reported  
Active Date: 06-30-89  
Tank Use: UNKNOWN  
STG: W  
Content: Not reported  
Number Of Tanks: Not reported

Name: BEL-AIR CAR WASH  
Address: 1041 N LA BREA AVE  
City: WEST HOLLYWOOD  
Status: Active  
Comp Number: 5740  
Number: 9  
Board Of Equalization: 44-007971  
Referral Date: 06-30-89  
Action Date: Not reported  
Created Date: 06-30-89  
Owner Tank Id: Not reported  
SWRCB Tank Id: 19-000-005740-000006  
Tank Status: A  
Capacity: Not reported  
Active Date: 06-30-89  
Tank Use: UNKNOWN  
STG: W  
Content: Not reported  
Number Of Tanks: Not reported

**CA FID UST:**

Facility ID: 19054777  
Regulated By: UTNKA  
Regulated ID: 00013702  
Cortese Code: Not reported  
SIC Code: Not reported  
Facility Phone: 8180000000  
Mail To: Not reported  
Mailing Address: 1041 N LA BREA AVE  
Mailing Address 2: Not reported  
Mailing City,St,Zip: WEST HOLLYWOOD  
Contact: Not reported  
Contact Phone: Not reported  
DUNs Number: Not reported  
NPDES Number: Not reported  
EPA ID: Not reported  
Comments: Not reported

Map ID  
Direction  
Distance  
Elevation

MAP FINDINGS

Site

Database(s)

EDR ID Number  
EPA ID Number

**BEL-AIR CAR WASH (Continued)**

**S101587051**

Status: Active

LOS ANGELES CO. HMS:

Name: BEL-AIR CAR WASH  
Address: 1041 N LA BREA AVE  
City,State,Zip: WEST HOLLYWOOD, CA 900386913  
Region: LA  
Permit Category: I  
Facility Id: 5538-I05740  
Facility Type: 01  
Facility Status: Closed  
Area: 5J  
Permit Number: 000003398  
Permit Status: Closed

Name: BEL-AIR CAR WASH  
Address: 1041 N LA BREA AVE  
City,State,Zip: WEST HOLLYWOOD, CA 900386913  
Region: LA  
Permit Category: T  
Facility Id: 5538-005740  
Facility Type: 0  
Facility Status: Closed  
Area: 5J  
Permit Number: 00000930T  
Permit Status: Closed

Name: BEL-AIR CAR WASH  
Address: 1041 N LA BREA AVE  
City,State,Zip: WEST HOLLYWOOD, CA 900386913  
Region: LA  
Permit Category: T  
Facility Id: 5538-021111  
Facility Type: 0  
Facility Status: Closed  
Area: 5J  
Permit Number: 000070032  
Permit Status: Closed

Name: BEL-AIR CAR WASH  
Address: 1041 N LA BREA AVE  
City,State,Zip: WEST HOLLYWOOD, CA 900386913  
Region: LA  
Permit Category: I  
Facility Id: 5538-023651  
Facility Type: 01  
Facility Status: Removed  
Area: 5J  
Permit Number: 000013496  
Permit Status: Removed

Name: SL HOLLYWOOD LLC  
Address: 1041 N LA BREA AVE  
City,State,Zip: WEST HOLLYWOOD, CA 900386913  
Region: LA  
Permit Category: T  
Facility Id: 5538-037251

Map ID  
Direction  
Distance  
Elevation

MAP FINDINGS

Site

Database(s)

EDR ID Number  
EPA ID Number

**BEL-AIR CAR WASH (Continued)**

**S101587051**

Facility Type: 0  
Facility Status: Removed  
Area: 5J  
Permit Number: 000336357  
Permit Status: Removed

**A14  
NW  
< 1/8  
0.016 mi.  
85 ft.**

**BEL AIR CAR WASH  
1041 N LA BREA AVE  
LOS ANGELES, CA 90038**

**EDR Hist Auto 1022077455  
N/A**

**Site 14 of 29 in cluster A**

**Relative:  
Higher**

EDR Hist Auto

**Actual:  
284 ft.**

| Year: | Name:                    | Type:     |
|-------|--------------------------|-----------|
| 1992  | BEL AIR CAR WASH         | Carwashes |
| 1993  | BEL AIR CAR WASH         | Carwashes |
| 1994  | BEL AIR CAR WASH         | Carwashes |
| 1995  | BEL AIR CAR WASH         | Carwashes |
| 1996  | BEL AIR CAR WASH         | Carwashes |
| 1997  | BEL AIR CAR WASH         | Carwashes |
| 1998  | WESTLAKE ENTERPRISES INC | Carwashes |
| 1999  | WESTLAKE ENTERPRISES INC | Carwashes |
| 2000  | WESTLAKE ENTERPRISES INC | Carwashes |
| 2001  | WESTLAKE ENTERPRISES INC | Carwashes |

**A15  
SW  
< 1/8  
0.020 mi.  
104 ft.**

**CITY OF WEST HOLLYWOOD - VALLEY SOUND  
1023 LA BREA AVENUE  
WEST HOLLYWOOD, CA 90046**

**CPS-SLIC S106387200  
CERS N/A**

**Site 15 of 29 in cluster A**

**Relative:  
Lower**

SLIC REG 4:

**Actual:  
281 ft.**

Region: 4  
Facility Status: Site Assessment  
SLIC: 1064G  
Substance: Not reported  
Staff: DBR

CPS-SLIC:

Name: CITY OF WEST HOLLYWOOD - VALLEY SOUND  
Address: 1023 LA BREA AVENUE  
City,State,Zip: WEST HOLLYWOOD, CA 90046  
Region: STATE  
**Facility Status: Open - Inactive**  
Status Date: 01/29/2015  
Global Id: SL0603731985  
Lead Agency: LOS ANGELES RWQCB (REGION 4)  
Lead Agency Case Number: Not reported  
Latitude: 34.0893015  
Longitude: -118.3440851  
Case Type: Cleanup Program Site  
Case Worker: Not reported  
Local Agency: Not reported  
RB Case Number: 1064G  
File Location: Not reported

Map ID  
Direction  
Distance  
Elevation

MAP FINDINGS

Site

Database(s)

EDR ID Number  
EPA ID Number

**CITY OF WEST HOLLYWOOD - VALLEY SOUND (Continued)**

**S106387200**

Potential Media Affected: Not reported  
Potential Contaminants of Concern: Not reported  
Site History: Not reported

[Click here to access the California GeoTracker records for this facility:](#)

**CERS:**

Name: CITY OF WEST HOLLYWOOD - VALLEY SOUND  
Address: 1023 LA BREA AVENUE  
City,State,Zip: WEST HOLLYWOOD, CA 90046  
Site ID: 241995  
CERS ID: SL0603731985  
CERS Description: Cleanup Program Site

**A16  
NW  
< 1/8  
0.020 mi.  
107 ft.**

**21 CENTURY AUTO BODY & PAINT  
1045 N LA BREA  
WEST HOLLYWOOD, CA 90038  
  
Site 16 of 29 in cluster A**

**RCRA-SQG 1000168894  
FINDS CAD982473340  
ECHO  
HAZNET  
HWTS**

**Relative:  
Higher**

**Actual:  
285 ft.**

**RCRA-SQG:**

Date Form Received by Agency: 19960901  
Handler Name: 21 CENTURY AUTO BODY & PAINT  
Handler Address: 1045 N LA BREA  
Handler City,State,Zip: WEST HOLLYWOOD, CA 90038  
EPA ID: CAD982473340  
Contact Name: Not reported  
Contact Address: Not reported  
Contact City,State,Zip: Not reported  
Contact Telephone: Not reported  
Contact Fax: Not reported  
Contact Email: Not reported  
Contact Title: Not reported  
EPA Region: 09  
Land Type: Not reported  
Federal Waste Generator Description: Small Quantity Generator  
Non-Notifier: Not reported  
Biennial Report Cycle: Not reported  
Accessibility: Not reported  
Active Site Indicator: Handler Activities  
State District Owner: CA  
State District: 3  
Mailing Address: N LA BREA  
Mailing City,State,Zip: WEST HOLLYWOOD, CA 90038  
Owner Name: ALEX SHENON  
Owner Type: Private  
Operator Name: NOT REQUIRED  
Operator Type: Private  
Short-Term Generator Activity: No  
Importer Activity: No  
Mixed Waste Generator: No  
Transporter Activity: No  
Transfer Facility Activity: No  
Recycler Activity with Storage: No  
Small Quantity On-Site Burner Exemption: No  
Smelting Melting and Refining Furnace Exemption: No  
Underground Injection Control: No

Map ID  
Direction  
Distance  
Elevation

MAP FINDINGS

Site

Database(s)

EDR ID Number  
EPA ID Number

**21 CENTURY AUTO BODY & PAINT (Continued)**

**1000168894**

|  |                     |
|--|---------------------|
| Off-Site Waste Receipt:  | No                  |
| Universal Waste Indicator:                                     | No                  |
| Universal Waste Destination Facility:                          | No                  |
| Federal Universal Waste:                                       | No                  |
| Active Site Fed-Reg Treatment Storage and Disposal Facility:   | Not reported        |
| Active Site Converter Treatment storage and Disposal Facility: | Not reported        |
| Active Site State-Reg Treatment Storage and Disposal Facility: | Not reported        |
| Active Site State-Reg Handler:                                 | ---                 |
| Federal Facility Indicator:                                    | Not reported        |
| Hazardous Secondary Material Indicator:                        | NN                  |
| Sub-Part K Indicator:  | Not reported        |
| Commercial TSD Indicator:                                      | No                  |
| Treatment Storage and Disposal Type:                           | Not reported        |
| 2018 GPRA Permit Baseline:                                     | Not on the Baseline |
| 2018 GPRA Renewals Baseline:                                   | Not on the Baseline |
| Permit Renewals Workload Universe:                             | Not reported        |
| Permit Workload Universe:                                      | Not reported        |
| Permit Progress Universe:                                      | Not reported        |
| Post-Closure Workload Universe:                                | Not reported        |
| Closure Workload Universe:                                     | Not reported        |
| 202 GPRA Corrective Action Baseline:                           | No                  |
| Corrective Action Workload Universe:                           | No                  |
| Subject to Corrective Action Universe:                         | No                  |
| Non-TSDFs Where RCRA CA has Been Imposed Universe:             | No                  |
| TSDFs Potentially Subject to CA Under 3004 (u)/(v) Universe:   | No                  |
| TSDFs Only Subject to CA under Discretionary Auth Universe:    | No                  |
| Corrective Action Priority Ranking:                            | No NCAPS ranking    |
| Environmental Control Indicator:                               | No                  |
| Institutional Control Indicator:                               | No                  |
| Human Exposure Controls Indicator:                             | N/A                 |
| Groundwater Controls Indicator:                                | N/A                 |
| Operating TSDF Universe:                                       | Not reported        |
| Full Enforcement Universe:                                     | Not reported        |
| Significant Non-Complier Universe:                             | No                  |
| Unaddressed Significant Non-Complier Universe:                 | No                  |
| Addressed Significant Non-Complier Universe:                   | No                  |
| Significant Non-Complier With a Compliance Schedule Universe:  | No                  |
| Financial Assurance Required:                                  | Not reported        |
| Handler Date of Last Change:                                   | 20000915            |
| Recognized Trader-Importer:                                    | No                  |
| Recognized Trader-Exporter:                                    | No                  |
| Importer of Spent Lead Acid Batteries:                         | No                  |
| Exporter of Spent Lead Acid Batteries:                         | No                  |
| Recycler Activity Without Storage:                             | Not reported        |
| Manifest Broker:   | Not reported        |
| Sub-Part P Indicator:  | No                  |

**Handler - Owner Operator:**

|                                |                        |
|--------------------------------|------------------------|
| Owner/Operator Indicator:      | Operator               |
| Owner/Operator Name:           | NOT REQUIRED           |
| Legal Status:                  | Private                |
| Date Became Current:           | Not reported           |
| Date Ended Current:            | Not reported           |
| Owner/Operator Address:        | NOT REQUIRED           |
| Owner/Operator City,State,Zip: | NOT REQUIRED, ME 99999 |
| Owner/Operator Telephone:      | 415-555-1212           |



Map ID  
Direction  
Distance  
Elevation

MAP FINDINGS

Site

Database(s)

EDR ID Number  
EPA ID Number

**21 CENTURY AUTO BODY & PAINT (Continued)**

**1000168894**

|                                |                        |
|--------------------------------|------------------------|
| Owner/Operator Telephone Ext:  | Not reported           |
| Owner/Operator Fax:            | Not reported           |
| Owner/Operator Email:          | Not reported           |
| Owner/Operator Indicator:      | Owner                  |
| Owner/Operator Name:           | ALEX SHENON            |
| Legal Status:                  | Private                |
| Date Became Current:           | Not reported           |
| Date Ended Current:            | Not reported           |
| Owner/Operator Address:        | NOT REQUIRED           |
| Owner/Operator City,State,Zip: | NOT REQUIRED, ME 99999 |
| Owner/Operator Telephone:      | 415-555-1212           |
| Owner/Operator Telephone Ext:  | Not reported           |
| Owner/Operator Fax:            | Not reported           |
| Owner/Operator Email:          | Not reported           |

**Historic Generators:**

|  |                              |
|--|------------------------------|
| Receive Date:                              | 19960901                     |
| Handler Name:                              | 21 CENTURY AUTO BODY & PAINT |
| Federal Waste Generator Description:       | Small Quantity Generator     |
| State District Owner:                      | CA                           |
| Large Quantity Handler of Universal Waste: | No                           |
| Recognized Trader Importer:                | No                           |
| Recognized Trader Exporter:                | No                           |
| Spent Lead Acid Battery Importer:          | No                           |
| Spent Lead Acid Battery Exporter:          | No                           |
| Current Record:                            | Yes                          |
| Non Storage Recycler Activity:             | Not reported                 |
| Electronic Manifest Broker:                | Not reported                 |

**List of NAICS Codes and Descriptions:**

|              |                      |
|--------------|----------------------|
| NAICS Codes: | No NAICS Codes Found |
|--------------|----------------------|

**Facility Has Received Notices of Violations:**

|             |                     |
|-------------|---------------------|
| Violations: | No Violations Found |
|-------------|---------------------|

**Evaluation Action Summary:**

|              |                      |
|--------------|----------------------|
| Evaluations: | No Evaluations Found |
|--------------|----------------------|

**FINDS:**

|              |              |
|--------------|--------------|
| Registry ID: | 110002821340 |
|--------------|--------------|

Click Here:

**Environmental Interest/Information System:**

RCRAInfo is a national information system that supports the Resource Conservation and Recovery Act (RCRA) program through the tracking of events and activities related to facilities that generate, transport, and treat, store, or dispose of hazardous waste. RCRAInfo allows RCRA program staff to track the notification, permit, compliance, and corrective action activities required under RCRA.

[Click this hyperlink](#) while viewing on your computer to access additional FINDS: detail in the EDR Site Report.

Map ID  
Direction  
Distance  
Elevation

MAP FINDINGS

Site

Database(s)

EDR ID Number  
EPA ID Number

**21 CENTURY AUTO BODY & PAINT (Continued)**

**1000168894**

**ECHO:**

Envid: 1000168894  
Registry ID: 110002821340  
DFR URL: <http://echo.epa.gov/detailed-facility-report?fid=110002821340>  
Name: 21 CENTURY AUTO BODY & PAINT  
Address: 1045 N LA BREA  
City,State,Zip: WEST HOLLYWOOD, CA 90038

**HAZNET:**

Name: 21 CENTURY AUTO BODY & PAINT  
Address: 1045 N LA BREA  
Address 2: Not reported  
City,State,Zip: W HOLLYWOOD, CA 900380000  
Contact: ARKADY ODESSKY  
Telephone: 3238515448  
Mailing Name: Not reported  
Mailing Address: 1045 N LA BREA AVE

Year: 2000  
Gepaid: CAD982473340  
TSD EPA ID: CAD008302903  
CA Waste Code: 135 - Unspecified aqueous solution  
Disposal Method: R01 - Recycler  
Tons: 0.231

Year: 2000  
Gepaid: CAD982473340  
TSD EPA ID: CAD008302903  
CA Waste Code: 212 - Oxygenated solvents (acetone, butanol, ethyl acetate, etc.)  
Disposal Method: R01 - Recycler  
Tons: 0.2815

Year: 1993  
Gepaid: CAD982473340  
TSD EPA ID: CAD008302903  
CA Waste Code: 461 - Paint sludge  
Disposal Method: R01 - Recycler  
Tons: 0.2085

Year: 1991  
Gepaid: CAD982473340  
TSD EPA ID: CAD089446710  
CA Waste Code: 212 - Oxygenated solvents (acetone, butanol, ethyl acetate, etc.)  
Disposal Method: -  
Tons: 0.3336

Year: 1989  
Gepaid: CAD982473340  
TSD EPA ID: CAD008302903  
CA Waste Code: 461 - Paint sludge  
Disposal Method: R01 - Recycler  
Tons: 0.2293

**Additional Info:**

Year: 1993

Map ID  
Direction  
Distance  
Elevation

MAP FINDINGS

Site

Database(s)

EDR ID Number  
EPA ID Number

**21 CENTURY AUTO BODY & PAINT (Continued)**

**1000168894**

Gen EPA ID: CAD982473340

Shipment Date: 19930407  
Creation Date: 9/6/1995 0:00:00  
Receipt Date: 19930408  
Manifest ID: 92340680  
Trans EPA ID: CAD980675789  
Trans Name: Not reported  
Trans 2 EPA ID: Not reported  
Trans 2 Name: Not reported  
TSDF EPA ID: CAD008302903  
Trans Name: Not reported  
TSDF Alt EPA ID: Not reported  
TSDF Alt Name: Not reported  
Waste Code Description: 461 - Paint sludge  
RCRA Code: F003  
Meth Code: R01 - Recycler  
Quantity Tons: 0.2085  
Waste Quantity: 50  
Quantity Unit: G  
Additional Code 1: Not reported  
Additional Code 2: Not reported  
Additional Code 3: Not reported  
Additional Code 4: Not reported  
Additional Code 5: Not reported

**Additional Info:**

Year: 2000  
Gen EPA ID: CAD982473340

Shipment Date: 20000310  
Creation Date: 5/17/2000 0:00:00  
Receipt Date: 20000310  
Manifest ID: 99383175  
Trans EPA ID: CAR000036129  
Trans Name: Not reported  
Trans 2 EPA ID: Not reported  
Trans 2 Name: Not reported  
TSDF EPA ID: CAD008302903  
Trans Name: Not reported  
TSDF Alt EPA ID: CAD008302903  
TSDF Alt Name: Not reported  
Waste Code Description: 212 - Oxygenated solvents (acetone, butanol, ethyl acetate, etc.  
RCRA Code: D001  
Meth Code: R01 - Recycler  
Quantity Tons: 0.1815  
Waste Quantity: 55  
Quantity Unit: G  
Additional Code 1: Not reported  
Additional Code 2: Not reported  
Additional Code 3: Not reported  
Additional Code 4: Not reported  
Additional Code 5: Not reported

Shipment Date: 20000310  
Creation Date: 5/17/2000 0:00:00  
Receipt Date: 20000310

Map ID  
Direction  
Distance  
Elevation

MAP FINDINGS

Site

Database(s)

EDR ID Number  
EPA ID Number

**21 CENTURY AUTO BODY & PAINT (Continued)**

**1000168894**

Manifest ID: 99383175  
Trans EPA ID: CAR000036129  
Trans Name: Not reported  
Trans 2 EPA ID: Not reported  
Trans 2 Name: Not reported  
TSDF EPA ID: CAD008302903  
Trans Name: Not reported  
TSDF Alt EPA ID: CAD008302903  
TSDF Alt Name: Not reported  
Waste Code Description: 212 - Oxygenated solvents (acetone, butanol, ethyl acetate, etc.  
RCRA Code: D001  
Meth Code: R01 - Recycler  
Quantity Tons: 0.1  
Waste Quantity: 200  
Quantity Unit: P  
Additional Code 1: Not reported  
Additional Code 2: Not reported  
Additional Code 3: Not reported  
Additional Code 4: Not reported  
Additional Code 5: Not reported

Shipment Date: 20000310  
Creation Date: 5/17/2000 0:00:00  
Receipt Date: 20000310  
Manifest ID: 99383175  
Trans EPA ID: CAR000036129  
Trans Name: Not reported  
Trans 2 EPA ID: Not reported  
Trans 2 Name: Not reported  
TSDF EPA ID: CAD008302903  
Trans Name: Not reported  
TSDF Alt EPA ID: CAD008302903  
TSDF Alt Name: Not reported  
Waste Code Description: 135 - Unspecified aqueous solution  
RCRA Code: Not reported  
Meth Code: R01 - Recycler  
Quantity Tons: 0.231  
Waste Quantity: 55  
Quantity Unit: G  
Additional Code 1: Not reported  
Additional Code 2: Not reported  
Additional Code 3: Not reported  
Additional Code 4: Not reported  
Additional Code 5: Not reported

**HWTS:**

Name: 21 CENTURY AUTO BODY & PAINT  
Address: 1045 N LA BREA  
Address 2: Not reported  
City,State,Zip: W HOLLYWOOD, CA 900380000  
EPA ID: CAD982473340  
Inactive Date: 06/30/2001  
Create Date: 06/15/1989  
Last Act Date: 04/19/2002  
Mailing Name: Not reported  
Mailing Address: 1045 N LA BREA AVE  
Mailing Address 2: Not reported

Map ID  
Direction  
Distance  
Elevation

MAP FINDINGS

Site

Database(s)

EDR ID Number  
EPA ID Number

**21 CENTURY AUTO BODY & PAINT (Continued)**

**1000168894**

Mailing City,State,Zip: WEST HOLLYWOOD, CA 900380000  
Owner Name: ARKADY ODESSKY  
Owner Address: 1045 N LA BREA AVE  
Owner Address 2: Not reported  
Owner City,State,Zip: WEST HOLLYWOOD, CA 900380000  
Contact Name: ARKADY ODESSKY  
Contact Address: --  
Contact Address 2: Not reported  
City,State,Zip: --, 99 --

**A17**  
**NW**  
**< 1/8**  
**0.020 mi.**  
**107 ft.**

**ALLTEST SMOG CENTER**  
**1045 N LABREA AVE W**  
**LOS ANGELES, CA 90038**  
**Site 17 of 29 in cluster A**

**EDR Hist Auto 1020504131**  
**N/A**

**Relative:**  
**Higher**

EDR Hist Auto

**Actual:**  
**285 ft.**

| Year: | Name:                        | Type:                           |
|-------|------------------------------|---------------------------------|
| 1976  | CASCADE CAR WASH             | Carwashes                       |
| 1976  | DEPENDABLE RADIATOR & AT CTR | General Automotive Repair Shops |
| 1977  | CASCADE CAR WASH             | Carwashes                       |
| 1977  | DEPENDABLE RDTR & ATMTV CTR  | General Automotive Repair Shops |
| 1978  | DEPENDABLE RDTR & ATMTV CTR  | General Automotive Repair Shops |
| 1979  | DEPENDABLE RDTR & ATMTV CTR  | General Automotive Repair Shops |
| 1980  | DEPENDABLE RDTR & ATMTV CTR  | General Automotive Repair Shops |
| 1982  | DEPENDABLE RDTR & ATMTV CTR  | General Automotive Repair Shops |
| 1987  | SABRA AUTO RPR               | General Automotive Repair Shops |
| 1988  | BEL AIR CAR WASH             | Carwashes                       |
| 1988  | SABRA AUTO RPR               | General Automotive Repair Shops |
| 1989  | KARLOSS AUTO REPAIR          | General Automotive Repair Shops |
| 1989  | BEL AIR CAR WASH             | Carwashes                       |
| 1989  | ALLTEST SMOG CENTER          | General Automotive Repair Shops |
| 1989  | SABRA AUTO RPR               | General Automotive Repair Shops |
| 1990  | BEL AIR CAR WASH             | Carwashes                       |
| 1990  | SABRA AUTO RPR               | General Automotive Repair Shops |
| 1991  | ALLTEST SMOG CENTER          | General Automotive Repair Shops |
| 1991  | KARLOSS AUTO REPAIR          | General Automotive Repair Shops |
| 1991  | SABRA AUTO RPR               | General Automotive Repair Shops |
| 1991  | BEL AIR CAR WASH             | Carwashes                       |
| 1992  | KARLOSS AUTO REPAIR          | General Automotive Repair Shops |
| 1992  | SABRA AUTO REPAIR            | General Automotive Repair Shops |
| 1992  | ALLTEST SMOG CENTER          | General Automotive Repair Shops |
| 1993  | KARLOSS AUTO REPAIR          | General Automotive Repair Shops |
| 1993  | SABRA AUTO REPAIR            | General Automotive Repair Shops |
| 1993  | ALLTEST SMOG CENTER          | General Automotive Repair Shops |
| 1994  | SABRA AUTO REPAIR            | General Automotive Repair Shops |
| 1994  | KARLOSS AUTO REPAIR          | General Automotive Repair Shops |
| 1995  | SABRA AUTO REPAIR            | General Automotive Repair Shops |
| 1995  | KARLOSS AUTO REPAIR          | General Automotive Repair Shops |
| 1996  | KARLOSS AUTO REPAIR          | General Automotive Repair Shops |
| 1996  | SABRA AUTO REPAIR            | General Automotive Repair Shops |
| 1997  | SABRA AUTO REPAIR            | General Automotive Repair Shops |
| 1997  | KARLOSS AUTO REPAIR          | General Automotive Repair Shops |
| 1998  | SMOG & TUNE UP PROFESSIONALS | General Automotive Repair Shops |
| 1998  | KARLOSS AUTO REPAIR          | General Automotive Repair Shops |
| 1998  | SABRA AUTO REPAIR            | General Automotive Repair Shops |
| 1999  | SMOG & TUNE UP PROFESSIONALS | General Automotive Repair Shops |

Map ID  
Direction  
Distance  
Elevation

MAP FINDINGS

Site

Database(s)

EDR ID Number  
EPA ID Number

**ALLTEST SMOG CENTER (Continued)**

**1020504131**

|      |                              |                                 |
|------|------------------------------|---------------------------------|
| 1999 | KARLOSS AUTO REPAIR          | General Automotive Repair Shops |
| 1999 | SABRA AUTO REPAIR            | General Automotive Repair Shops |
| 2000 | KARLOSS AUTO REPAIR          | General Automotive Repair Shops |
| 2000 | SMOG & TUNE UP PROFESSIONALS | General Automotive Repair Shops |
| 2001 | SMOG & TUNE UP PROFESSIONALS | General Automotive Repair Shops |
| 2001 | KARLOSS AUTO REPAIR          | General Automotive Repair Shops |
| 2002 | SMOG & TUNE UP PROFESSIONALS | General Automotive Repair Shops |
| 2002 | KARLOSS AUTO REPAIR          | General Automotive Repair Shops |
| 2003 | SMOG & TUNE UP PROFESSIONALS | General Automotive Repair Shops |
| 2004 | SMOG & TUNE UP PROFESSIONALS | General Automotive Repair Shops |
| 2005 | SMOG & TUNE UP PROFESSIONALS | General Automotive Repair Shops |
| 2006 | SMOG & TUNE UP PROFESSIONALS | General Automotive Repair Shops |
| 2007 | SMOG & TUNE UP PROFESSIONALS | General Automotive Repair Shops |
| 2008 | SMOG & TUNE UP PROFESSIONALS | General Automotive Repair Shops |

**A18**  
**NW**  
**< 1/8**  
**0.020 mi.**  
**107 ft.**

**21ST CENTURY AUTO BODY**  
**1045 N LA BREA AVE**  
**WEST HOLLYWOOD, CA 90038**

**LOS ANGELES CO. HMS**  
**HAZMAT**

**S103943935**  
**N/A**

**Site 18 of 29 in cluster A**

**Relative:**  
**Higher**

**LOS ANGELES CO. HMS:**

**Actual:**  
**285 ft.**

Name: 21ST CENTURY AUTO BODY  
Address: 1045 N LA BREA AVE  
City,State,Zip: WEST HOLLYWOOD, CA 90038  
Region: LA  
Permit Category: Not reported  
Facility Id: 1458-020825  
Facility Type: Not reported  
Facility Status: OPEN  
Area: 5J  
Permit Number: Not reported  
Permit Status: Not reported

Name: 21ST CENTURY AUTO BODY SHOP  
Address: 1045 N LA BREA AVE  
City,State,Zip: WEST HOLLYWOOD, CA 90038  
Region: LA  
Permit Category: Not reported  
Facility Id: 1458-028110  
Facility Type: Not reported  
Facility Status: OPEN  
Area: 5J  
Permit Number: Not reported  
Permit Status: Not reported

**LOS ANGELES HM:**

|                 |                       |
|-----------------|-----------------------|
| Name:           | BEL AIR CAR WASH      |
| Address:        | 1045 N LA BREA AVE    |
| City,State,Zip: | LOS ANGELES, CA 90038 |
| Facility ID:    | FA0006955             |
| Last Run Date:  | 04/19/2021            |
| Status:         | INACTIVE              |



Map ID  
Direction  
Distance  
Elevation

MAP FINDINGS

EDR ID Number  
EPA ID Number

**A19**  
**West**  
**< 1/8**  
**0.025 mi.**  
**134 ft.**

**1041 N LA BREA AVE**  
**WEST HOLLYWOOD, CA**  
**Site 19 of 29 in cluster A**

**UST** **U004298649**  
**N/A**

**Relative:**  
**Lower**

LOS ANGELES UST:

**Actual:**  
**282 ft.**

Name: Not reported  
Address: 1041 N LA BREA AVE  
City,State,Zip: WEST HOLLYWOOD, CA  
Facility ID: Not reported  
Last Run Date: 01/01/1900  
Status: HISTORICAL

**A20**  
**South**  
**< 1/8**  
**0.028 mi.**  
**148 ft.**

**CEMEX CONSTRUCTION MATERIALS L P**  
**1000 N LA BREA AVE**  
**HOLLYWOOD, CA 90038**  
**Site 20 of 29 in cluster A**

**HIST UST** **S113077062**  
**HAZNET** **N/A**  
**HWTS**

**Relative:**  
**Lower**

HIST UST:

**Actual:**  
**282 ft.**

Name: TRANSIT MIXED CONCRETE COMPANY  
Address: 1000 N LA BREA  
City,State,Zip: HOLLYWOOD, CA 90038  
File Number: 00028DB5  
URL: <http://geotracker.waterboards.ca.gov/ustpdfs/pdf/00028DB5.pdf>  
Region: Not reported  
Facility ID: Not reported  
Facility Type: Not reported  
Other Type: Not reported  
Contact Name: Not reported  
Telephone: Not reported  
Owner Name: Not reported  
Owner Address: Not reported  
Owner City,St,Zip: Not reported  
Total Tanks: Not reported  
  
Tank Num: Not reported  
Container Num: Not reported  
Year Installed: Not reported  
Tank Capacity: Not reported  
Tank Used for: Not reported  
Type of Fuel: Not reported  
Container Construction Thickness: Not reported  
Leak Detection: Not reported

[Click here for Geo Tracker PDF:](#)

HAZNET:

Name: CEMEX CONSTRUCTION MATERIALS L P  
Address: 1000 N LA BREA AVE  
Address 2: Not reported  
City,State,Zip: HOLLYWOOD, CA 900382324  
Contact: ANGELA MORGAN  
Telephone: 9099745554  
Mailing Name: Not reported  
Mailing Address: 430 N VINEYARD AVE STE 500  
  
Year: 1999

Map ID  
Direction  
Distance  
Elevation

MAP FINDINGS

Site

Database(s)

EDR ID Number  
EPA ID Number

**CEMEX CONSTRUCTION MATERIALS L P (Continued)**

**S113077062**

Gepaid: CAL000140894  
TSD EPA ID: CAT080013352  
CA Waste Code: 343 - Unspecified organic liquid mixture  
Disposal Method: R01 - Recycler  
Tons: 13.6

**Additional Info:**

Year: 1999  
Gen EPA ID: CAL000140894

Shipment Date: 19990217  
Creation Date: 4/20/1999 0:00:00  
Receipt Date: 19990217  
Manifest ID: 98028013  
Trans EPA ID: CAD072953771  
Trans Name: Not reported  
Trans 2 EPA ID: Not reported  
Trans 2 Name: Not reported  
TSDF EPA ID: CAT080013352  
Trans Name: Not reported  
TSDF Alt EPA ID: Not reported  
TSDF Alt Name: Not reported  
Waste Code Description: 343 - Unspecified organic liquid mixture  
RCRA Code: Not reported  
Meth Code: R01 - Recycler  
Quantity Tons: 13.6  
Waste Quantity: 4000  
Quantity Unit: G  
Additional Code 1: Not reported  
Additional Code 2: Not reported  
Additional Code 3: Not reported  
Additional Code 4: Not reported  
Additional Code 5: Not reported

**HWTS:**

Name: CEMEX CONSTRUCTION MATERIALS L P  
Address: 1000 N LA BREA AVE  
Address 2: Not reported  
City,State,Zip: HOLLYWOOD, CA 900382324  
EPA ID: CAL000140894  
Inactive Date: 09/22/2003  
Create Date: 12/09/1998  
Last Act Date: 11/05/2003  
Mailing Name: Not reported  
Mailing Address: 430 N VINEYARD AVE STE 500  
Mailing Address 2: Not reported  
Mailing City,State,Zip: ONTARIO, CA 91764  
Owner Name: SOUTHDOWN CONCRETE PRODUCTS  
Owner Address: 430 N VINEYARD AVE STE 500  
Owner Address 2: Not reported  
Owner City,State,Zip: ONTARIO, CA 91764  
Contact Name: ANGELA MORGAN  
Contact Address: 430 N VINEYARD AVE STE 500  
Contact Address 2: Not reported  
City,State,Zip: ONTARIO, CA 91764

Map ID  
Direction  
Distance  
Elevation

MAP FINDINGS

Site

Database(s)

EDR ID Number  
EPA ID Number

**CEMEX CONSTRUCTION MATERIALS L P (Continued)**

**S113077062**

**NAICS:**

EPA ID: CAL000140894  
Create Date: 2002-03-14 16:36:28.000  
NAICS Code: 32732  
NAICS Description: Ready-Mix Concrete Manufacturing  
Issued EPA ID Date: 1998-12-09 00:00:00  
Inactive Date: 2003-09-22 00:00:00  
Facility Name: CEMEX CONSTRUCTION MATERIALS L P  
Facility Address: 1000 N LA BREA AVE  
Facility Address 2: Not reported  
Facility City: HOLLYWOOD  
Facility County: Not reported  
Facility State: CA  
Facility Zip: 900382324

**A21**  
**South**  
**< 1/8**  
**0.028 mi.**  
**148 ft.**

**TRANSIT MIXED CONCRETE COMPANY**  
**1000 N LA BREA AVE**  
**LOS ANGELES, CA 90038**

**CA FID UST**  
**EMI**

**S101617410**  
**N/A**

**Site 21 of 29 in cluster A**

**Relative:**  
**Lower**  
**Actual:**  
**282 ft.**

**CA FID UST:**

Facility ID: 19010884  
Regulated By: UTNKA  
Regulated ID: Not reported  
Cortese Code: Not reported  
SIC Code: Not reported  
Facility Phone: 2134664928  
Mail To: Not reported  
Mailing Address: 1000 N LA BREA AVE  
Mailing Address 2: Not reported  
Mailing City,St,Zip: LOS ANGELES 900380000  
Contact: Not reported  
Contact Phone: Not reported  
DUNs Number: Not reported  
NPDES Number: Not reported  
EPA ID: Not reported  
Comments: Not reported  
Status: Active

**EMI:**

Name: TRANSIT MIXED CONCRETE CO  
Address: 1000 N LA BREA AV  
City,State,Zip: LOS ANGELES, CA 900380000  
Year: 1987  
County Code: 19  
Air Basin: SC  
Facility ID: 13250  
Air District Name: SC  
SIC Code: 1442  
Air District Name: SOUTH COAST AQMD  
Community Health Air Pollution Info System: Not reported  
Consolidated Emission Reporting Rule: Not reported  
Total Organic Hydrocarbon Gases Tons/Yr: 0  
Reactive Organic Gases Tons/Yr: 0  
Carbon Monoxide Emissions Tons/Yr: 0

Map ID  
Direction  
Distance  
Elevation

MAP FINDINGS

Site

Database(s)

EDR ID Number  
EPA ID Number

**TRANSIT MIXED CONCRETE COMPANY (Continued)**

**S101617410**

NOX - Oxides of Nitrogen Tons/Yr: 0  
SOX - Oxides of Sulphur Tons/Yr: 0  
Particulate Matter Tons/Yr: 0  
Part. Matter 10 Micrometers and Smllr Tons/Yr:0

Name: TRANSIT MIXED CONCRETE CO  
Address: 1000 N LA BREA AV  
City,State,Zip: LOS ANGELES, CA 900380000  
Year: 1990  
County Code: 19  
Air Basin: SC  
Facility ID: 13250  
Air District Name: SC  
SIC Code: 3273  
Air District Name: SOUTH COAST AQMD  
Community Health Air Pollution Info System: Not reported  
Consolidated Emission Reporting Rule: Not reported  
Total Organic Hydrocarbon Gases Tons/Yr: 0  
Reactive Organic Gases Tons/Yr: 0  
Carbon Monoxide Emissions Tons/Yr: 0  
NOX - Oxides of Nitrogen Tons/Yr: 0  
SOX - Oxides of Sulphur Tons/Yr: 0  
Particulate Matter Tons/Yr: 2  
Part. Matter 10 Micrometers and Smllr Tons/Yr:2

Name: TRANSIT MIXED CONCRETE CO  
Address: 1000 N LA BREA AV  
City,State,Zip: LOS ANGELES, CA 900380000  
Year: 1995  
County Code: 19  
Air Basin: SC  
Facility ID: 13250  
Air District Name: SC  
SIC Code: 3273  
Air District Name: SOUTH COAST AQMD  
Community Health Air Pollution Info System: Not reported  
Consolidated Emission Reporting Rule: Not reported  
Total Organic Hydrocarbon Gases Tons/Yr: 1  
Reactive Organic Gases Tons/Yr: 1  
Carbon Monoxide Emissions Tons/Yr: 0  
NOX - Oxides of Nitrogen Tons/Yr: 0  
SOX - Oxides of Sulphur Tons/Yr: 0  
Particulate Matter Tons/Yr: 1  
Part. Matter 10 Micrometers and Smllr Tons/Yr:1

**A22**  
**South**  
**< 1/8**  
**0.028 mi.**  
**148 ft.**

**CEMEX CONSTRUCTION MATERIALS**  
**1000 N LA BREA AVE**  
**HOLLYWOOD, CA 90038**  
**Site 22 of 29 in cluster A**

**SWEEPS UST** **S106933096**  
**HAZMAT** **N/A**

**Relative:**  
**Lower**

SWEEPS UST:  
Name: TRANSIT MIXED CONCRETE COMPANY  
Address: 1000 N LA BREA AVE  
City: LOS ANGELES  
Status: Active  
Comp Number: 3867  
Number: 9

**Actual:**  
**282 ft.**

Map ID  
Direction  
Distance  
Elevation

MAP FINDINGS

Site

Database(s)

EDR ID Number  
EPA ID Number

**CEMEX CONSTRUCTION MATERIALS (Continued)**

**S106933096**

Board Of Equalization: Not reported  
Referral Date: 04-07-93  
Action Date: 04-20-94  
Created Date: 02-29-88  
Owner Tank Id: Not reported  
SWRCB Tank Id: Not reported  
Tank Status: Not reported  
Capacity: Not reported  
Active Date: Not reported  
Tank Use: Not reported  
STG: Not reported  
Content: Not reported  
Number Of Tanks: Not reported

**LOS ANGELES HM:**

Name: CEMEX CONSTRUCTION MATERIALS  
Address: 1000 N LA BREA AVE  
City,State,Zip: HOLLYWOOD, CA 90038  
Facility ID: FA0006954  
Last Run Date: 04/19/2021  
Status: ACTIVE

**A23**  
**South**  
**< 1/8**  
**0.028 mi.**  
**148 ft.**

**CEMEX CONSTRUCTION MATERIALS**  
**1000 N LA BREA AVE**  
**HOLLYWOOD, CA 90038**  
**Site 23 of 29 in cluster A**

**UST**  
**SWEEPS UST**  
**HIST UST**  
**LOS ANGELES CO. HMS**  
**WDS**

**U001561502**  
**N/A**

**Relative:**  
**Lower**  
**Actual:**  
**282 ft.**

**LOS ANGELES UST:**

Name: CEMEX CONSTRUCTION MATERIALS  
Address: 1000 N LA BREA AVE  
City,State,Zip: HOLLYWOOD, CA 90038  
Facility ID: FA0006954  
Last Run Date: 04/19/2021  
Status: ACTIVE

**SWEEPS UST:**

Name: TRANSIT MIXED CONCRETE CO  
Address: 1000 N LA BREA AVE  
City: WEST HOLLYWOOD  
Status: Active  
Comp Number: 1503  
Number: 9  
Board Of Equalization: 44-007565  
Referral Date: 06-30-89  
Action Date: Not reported  
Created Date: 06-30-89  
Owner Tank Id: Not reported  
SWRCB Tank Id: 19-000-001503-000001  
Tank Status: A  
Capacity: Not reported  
Active Date: 06-30-89  
Tank Use: UNKNOWN  
STG: W  
Content: Not reported  
Number Of Tanks: 3

Map ID  
Direction  
Distance  
Elevation

MAP FINDINGS

Site

Database(s)

EDR ID Number  
EPA ID Number

**CEMEX CONSTRUCTION MATERIALS (Continued)**

**U001561502**

Name: TRANSIT MIXED CONCRETE CO  
Address: 1000 N LA BREA AVE  
City: WEST HOLLYWOOD  
Status: Active  
Comp Number: 1503  
Number: 9  
Board Of Equalization: 44-007565  
Referral Date: 06-30-89  
Action Date: Not reported  
Created Date: 06-30-89  
Owner Tank Id: Not reported  
SWRCB Tank Id: 19-000-001503-000002  
Tank Status: A  
Capacity: Not reported  
Active Date: 06-30-89  
Tank Use: UNKNOWN  
STG: W  
Content: Not reported  
Number Of Tanks: Not reported

Name: TRANSIT MIXED CONCRETE CO  
Address: 1000 N LA BREA AVE  
City: WEST HOLLYWOOD  
Status: Active  
Comp Number: 1503  
Number: 9  
Board Of Equalization: 44-007565  
Referral Date: 06-30-89  
Action Date: Not reported  
Created Date: 06-30-89  
Owner Tank Id: Not reported  
SWRCB Tank Id: 19-000-001503-000003  
Tank Status: A  
Capacity: Not reported  
Active Date: 06-30-89  
Tank Use: UNKNOWN  
STG: W  
Content: Not reported  
Number Of Tanks: Not reported

**HIST UST:**

Name: TRANSIT MIXED CONCRETE COMPANY  
Address: 1000 N LA BREA AVE  
City,State,Zip: WEST HOLLYWOOD, CA 90038  
File Number: Not reported  
URL: Not reported  
Region: STATE  
Facility ID: 00000003612  
Facility Type: Other  
Other Type: READY MIXED CONCRETE  
Contact Name: JOHN H. YOUNG  
Telephone: 2134664928  
Owner Name: TRANSIT MIXED CONCRETE COMPANY  
Owner Address: 4760 VALLEY BLVD.  
Owner City,St,Zip: LOS ANGELES, CA 90032  
Total Tanks: 0003



Map ID  
Direction  
Distance  
Elevation

MAP FINDINGS

Site

Database(s)

EDR ID Number  
EPA ID Number

**CEMEX CONSTRUCTION MATERIALS (Continued)**

**U001561502**

Tank Num: 001  
Container Num: 1  
Year Installed: Not reported  
Tank Capacity: 00010000  
Tank Used for: PRODUCT  
Type of Fuel: DIESEL  
Container Construction Thickness: Not reported  
Leak Detection: Stock Inventor

Tank Num: 002  
Container Num: 2  
Year Installed: Not reported  
Tank Capacity: 00010000  
Tank Used for: PRODUCT  
Type of Fuel: DIESEL  
Container Construction Thickness: Not reported  
Leak Detection: Stock Inventor

Tank Num: 003  
Container Num: 3  
Year Installed: Not reported  
Tank Capacity: 00000500  
Tank Used for: PRODUCT  
Type of Fuel: Not reported  
Container Construction Thickness: Not reported  
Leak Detection: Stock Inventor

**LOS ANGELES CO. HMS:**

Name: CEMEX CONSTRUCTION MATERIALS  
Address: 1000 N LA BREA AVE  
City,State,Zip: WEST HOLLYWOOD, CA 900382324  
Region: LA  
Permit Category: I  
Facility Id: 1430-I01503  
Facility Type: 09  
Facility Status: Permit  
Area: 5J  
Permit Number: 000003231  
Permit Status: Permit

Name: TRANSIT MIXED CONCRETE CO  
Address: 1000 N LA BREA AVE  
City,State,Zip: WEST HOLLYWOOD, CA 900382324  
Region: LA  
Permit Category: T  
Facility Id: 1430-001503  
Facility Type: 0  
Facility Status: Removed  
Area: 5J  
Permit Number: 00000946T  
Permit Status: Removed

Name: CEMEX USA (SEE 001430-I01503)  
Address: 1000 N LA BREA AVE  
City,State,Zip: WEST HOLLYWOOD, CA 900382324  
Region: LA  
Permit Category: Not reported

Map ID  
Direction  
Distance  
Elevation

MAP FINDINGS

Site

Database(s)

EDR ID Number  
EPA ID Number

**CEMEX CONSTRUCTION MATERIALS (Continued)**

**U001561502**

Facility Id: 1430-038061  
Facility Type: Not reported  
Facility Status: OPEN  
Area: 5J  
Permit Number: Not reported  
Permit Status: Not reported

Name: CEMEX CONSTRUCTION MATERIALS  
Address: 1000 N LA BREA AVE  
City,State,Zip: WEST HOLLYWOOD, CA 900382324  
Region: LA  
Permit Category: Not reported  
Facility Id: 1430-046581  
Facility Type: Not reported  
Facility Status: OPEN  
Area: 5J  
Permit Number: Not reported  
Permit Status: Not reported

Name: CEMEX CONSTRUCTION MATERIALS  
Address: 1000 N LA BREA AVE  
City,State,Zip: WEST HOLLYWOOD, CA 900382324  
Region: LA  
Permit Category: S  
Facility Id: 1430-048479  
Facility Type: S6  
Facility Status: Closed  
Area: 5J  
Permit Number: CGI001540  
Permit Status: Closed

**WDS:**

Name: CEMEX (NORTH HOLLYWOOD PLANT)  
Address: 1000 N La Brea Ave  
City: WEST HOLLYWOOD  
Facility ID: 4 19I001540  
Facility Type: Other - Does not fall into the category of Municipal/Domestic, Industrial, Agricultural or Solid Waste (Class I, II or III)  
Facility Status: Active - Any facility with a continuous or seasonal discharge that is under Waste Discharge Requirements.  
NPDES Number: CAS000001 The 1st 2 characters designate the state. The remaining 7 are assigned by the Regional Board  
Subregion: 4  
Facility Telephone: 3234664928  
Facility Contact: JOSE CARDONA  
Agency Name: CEMEX CONST. MATERIALS LP  
Agency Address: Not reported  
Agency City,St,Zip: 0  
Agency Contact: Not reported  
Agency Telephone: Not reported  
Agency Type: Private  
SIC Code: 3273  
SIC Code 2: Not reported  
Primary Waste Type: Not reported  
Primary Waste: Not reported  
Waste Type2: Not reported  
Waste2: Not reported

Map ID  
Direction  
Distance  
Elevation

MAP FINDINGS

Site

Database(s)

EDR ID Number  
EPA ID Number

**CEMEX CONSTRUCTION MATERIALS (Continued)**

**U001561502**

Primary Waste Type: Not reported  
Secondary Waste: Not reported  
Secondary Waste Type: Not reported  
Design Flow: 0  
Baseline Flow: 0  
Reclamation: No reclamation requirements associated with this facility.  
POTW: The facility is not a POTW.  
Treat To Water: Minor Threat to Water Quality. A violation of a regional board order should cause a relatively minor impairment of beneficial uses compared to a major or minor threat. Not: All nurds without a TTWQ will be considered a minor threat to water quality unless coded at a higher Level. A Zero (0) may be used to code those NURDS that are found to represent no threat to water quality.  
  
Complexity: Category C - Facilities having no waste treatment systems, such as cooling water dischargers or those who must comply through best management practices, facilities with passive waste treatment and disposal systems, such as septic systems with subsurface disposal, or dischargers having waste storage systems with land disposal such as dairy waste ponds.

**A24**  
**South**  
**< 1/8**  
**0.028 mi.**  
**148 ft.**

**CEMEX CONSTRUCTION MATERIALS PACIFIC LLC**  
**1000 N LA BREA AVE**  
**WEST HOLLYWOOD, CA 90038**

**UST U004351155**  
**N/A**

**Site 24 of 29 in cluster A**

**Relative:**  
**Lower**  
**Actual:**  
**282 ft.**

**UST:**

Name: CEMEX CONSTRUCTION MATERIALS PACIFIC LLC  
Address: 1000 N LA BREA AVE  
City,State,Zip: WEST HOLLYWOOD, CA 90038  
Facility ID: Not reported  
Permitting Agency: Los Angeles City Fire Department  
CERSID: Not reported  
Latitude: 34.08914  
Longitude: -118.34364

Name: CEMEX CONSTRUCTION MATERIALS PACIFIC LLC  
Address: 1000 N LA BREA AVE  
City,State,Zip: WEST HOLLYWOOD, CA 90038  
Facility ID: Not reported  
Permitting Agency: Los Angeles City Fire Department  
CERSID: 10222444  
Latitude: 34.0892  
Longitude: -118.3432

Name: CEMEX CONSTRUCTION MATERIALS PACIFIC LLC  
Address: 1000 N LA BREA AVE  
City,State,Zip: WEST HOLLYWOOD, CA 90038  
Facility ID: Not reported  
Permitting Agency: Los Angeles City Fire Department  
CERSID: Not reported  
Latitude: 34.0892  
Longitude: -118.3432

Map ID  
Direction  
Distance  
Elevation

MAP FINDINGS

EDR ID Number  
EPA ID Number

|   | Site   | Database(s)                              |  |
|---|--|--|--|
| <b>A25</b><br><b>South</b><br><b>&lt; 1/8</b><br><b>0.028 mi.</b><br><b>148 ft.</b> | <b>CEMEX CONSTRUCTION MATERIALS PACIFIC LLC</b><br><b>1000 N LA BREA AVE</b><br><b>WEST HOLLYWOOD, CA 90038</b><br><br><b>Site 25 of 29 in cluster A</b> | <b>RCRA NonGen / NLR</b>                 | <b>1024803978</b><br><b>CAL000255765</b> |
| <b>Relative:</b><br><b>Lower</b>  | RCRA NonGen / NLR:   |  |  |
| <b>Actual:</b><br><b>282 ft.</b>  | Date Form Received by Agency:  | 20200103                                 |  |
|   | Handler Name:  | CEMEX CONSTRUCTION MATERIALS PACIFIC LLC |  |
|   | Handler Address:   | 1000 N LA BREA AVE                       |  |
|   | Handler City,State,Zip:  | WEST HOLLYWOOD, CA 90038-2324            |  |
|   | EPA ID:  | CAL000255765                             |  |
|   | Contact Name:  | JO'L CHAPMAN                             |  |
|   | Contact Address:   | E JURUPA ST STE 202                      |  |
|   | Contact City,State,Zip:  | ONTARIO, CA 91761                        |  |
|   | Contact Telephone:   | 909-974-5434                             |  |
|   | Contact Fax:   | Not reported                             |  |
|   | Contact Email:   | JOLM.CHAPMAN@CEMEX.COM                   |  |
|   | Contact Title:   | Not reported                             |  |
|   | EPA Region:  | 09                                       |  |
|   | Land Type:   | Private                                  |  |
|   | Federal Waste Generator Description:   | Not a generator, verified                |  |
|   | Non-Notifier:  | Not reported                             |  |
|   | Biennial Report Cycle:   | Not reported                             |  |
|   | Accessibility:   | Not reported                             |  |
|   | Active Site Indicator:   | Not reported                             |  |
|   | State District Owner:  | Not reported                             |  |
|   | State District:  | Not reported                             |  |
|   | Mailing Address:   | E JURUPA ST STE 202                      |  |
|   | Mailing City,State,Zip:  | ONTARIO, CA 91761                        |  |
|   | Owner Name:  | CEMEX CONSTRUCTION MATERIALS PACIFIC LLC |  |
|   | Owner Type:  | Private                                  |  |
|   | Operator Name:   | CEMEX CONSTRUCTION MATERIALS PACIFIC LLC |  |
|   | Operator Type:   | Private                                  |  |
|   | Short-Term Generator Activity:   | No                                       |  |
|   | Importer Activity:   | No                                       |  |
|   | Mixed Waste Generator:   | No                                       |  |
|   | Transporter Activity:  | No                                       |  |
|   | Transfer Facility Activity:  | No                                       |  |
|   | Recycler Activity with Storage:  | No                                       |  |
|   | Small Quantity On-Site Burner Exemption:   | No                                       |  |
|   | Smelting Melting and Refining Furnace Exemption:   | No                                       |  |
|   | Underground Injection Control:   | No                                       |  |
|   | Off-Site Waste Receipt:  | No                                       |  |
|   | Universal Waste Indicator:   | No                                       |  |
|   | Universal Waste Destination Facility:  | No                                       |  |
|   | Federal Universal Waste:   | No                                       |  |
|   | Active Site Fed-Reg Treatment Storage and Disposal Facility:   | Not reported                             |  |
|   | Active Site Converter Treatment storage and Disposal Facility:   | Not reported                             |  |
|   | Active Site State-Reg Treatment Storage and Disposal Facility:   | Not reported                             |  |
|   | Active Site State-Reg Handler:   | ---                                      |  |
|   | Federal Facility Indicator:  | Not reported                             |  |
|   | Hazardous Secondary Material Indicator:  | N  |  |
|   | Sub-Part K Indicator:  | Not reported                             |  |
|   | Commercial TSD Indicator:  | No                                       |  |
|   | Treatment Storage and Disposal Type:   | Not reported                             |  |
|   | 2018 GPRA Permit Baseline:   | Not on the Baseline                      |  |
|   | 2018 GPRA Renewals Baseline:   | Not on the Baseline                      |  |
|   | Permit Renewals Workload Universe:   | Not reported                             |  |

Map ID  
Direction  
Distance  
Elevation

MAP FINDINGS

Site

Database(s)

EDR ID Number  
EPA ID Number

**CEMEX CONSTRUCTION MATERIALS PACIFIC LLC (Continued)**

**1024803978**

|   |                  |
|---|------------------|
| Permit Workload Universe:                                     | Not reported     |
| Permit Progress Universe:                                     | Not reported     |
| Post-Closure Workload Universe:                               | Not reported     |
| Closure Workload Universe:                                    | Not reported     |
| 202 GPRA Corrective Action Baseline:                          | No               |
| Corrective Action Workload Universe:                          | No               |
| Subject to Corrective Action Universe:                        | No               |
| Non-TSDFs Where RCRA CA has Been Imposed Universe:            | No               |
| TSDFs Potentially Subject to CA Under 3004 (u)/(v) Universe:  | No               |
| TSDFs Only Subject to CA under Discretionary Auth Universe:   | No               |
| Corrective Action Priority Ranking:                           | No NCAPS ranking |
| Environmental Control Indicator:                              | No               |
| Institutional Control Indicator:                              | No               |
| Human Exposure Controls Indicator:                            | N/A              |
| Groundwater Controls Indicator:                               | N/A              |
| Operating TSDF Universe:                                      | Not reported     |
| Full Enforcement Universe:                                    | Not reported     |
| Significant Non-Complier Universe:                            | No               |
| Unaddressed Significant Non-Complier Universe:                | No               |
| Addressed Significant Non-Complier Universe:                  | No               |
| Significant Non-Complier With a Compliance Schedule Universe: | No               |
| Financial Assurance Required:                                 | Not reported     |
| Handler Date of Last Change:                                  | 20200103         |
| Recognized Trader-Importer:                                   | No               |
| Recognized Trader-Exporter:                                   | No               |
| Importer of Spent Lead Acid Batteries:                        | No               |
| Exporter of Spent Lead Acid Batteries:                        | No               |
| Recycler Activity Without Storage:                            | No               |
| Manifest Broker:  | No               |
| Sub-Part P Indicator:   | No               |

**Handler - Owner Operator:**

|                                |  |
|--------------------------------|--|
| Owner/Operator Indicator:      | Operator                                 |
| Owner/Operator Name:           | CEMEX CONSTRUCTION MATERIALS PACIFIC LLC |
| Legal Status:                  | Private                                  |
| Date Became Current:           | Not reported                             |
| Date Ended Current:            | Not reported                             |
| Owner/Operator Address:        | 4120 E JURUPA ST STE 202                 |
| Owner/Operator City,State,Zip: | ONTARIO, CA 91761                        |
| Owner/Operator Telephone:      | 909-974-5434                             |
| Owner/Operator Telephone Ext:  | Not reported                             |
| Owner/Operator Fax:            | Not reported                             |
| Owner/Operator Email:          | Not reported                             |

|                                |                                    |
|--------------------------------|------------------------------------|
| Owner/Operator Indicator:      | Owner                              |
| Owner/Operator Name:           | CEMEX CONSTRUCTION MAT PACIFIC LLC |
| Legal Status:                  | Other                              |
| Date Became Current:           | Not reported                       |
| Date Ended Current:            | Not reported                       |
| Owner/Operator Address:        | 4120 E JURUPA ST STE 202           |
| Owner/Operator City,State,Zip: | ONTARIO, CA 91761                  |
| Owner/Operator Telephone:      | 909-974-5429                       |
| Owner/Operator Telephone Ext:  | Not reported                       |
| Owner/Operator Fax:            | Not reported                       |
| Owner/Operator Email:          | Not reported                       |

Map ID  
Direction  
Distance  
Elevation

MAP FINDINGS

Site

Database(s)

EDR ID Number  
EPA ID Number

**CEMEX CONSTRUCTION MATERIALS PACIFIC LLC (Continued)**

**1024803978**

Owner/Operator Indicator: Owner  
Owner/Operator Name: CEMEX CONSTRUCTION MATERIALS PACIFIC LLC  
Legal Status: Private  
Date Became Current: Not reported  
Date Ended Current: Not reported  
Owner/Operator Address: 4120 E JURUPA ST STE 202  
Owner/Operator City,State,Zip: ONTARIO, CA 91761  
Owner/Operator Telephone: 909-974-5434  
Owner/Operator Telephone Ext: Not reported  
Owner/Operator Fax: Not reported  
Owner/Operator Email: Not reported

Owner/Operator Indicator: Operator  
Owner/Operator Name: CEMEX CONSTRUCTION MAT PACIFIC LLC  
Legal Status: Other  
Date Became Current: Not reported  
Date Ended Current: Not reported  
Owner/Operator Address: 4120 E JURUPA ST STE 202  
Owner/Operator City,State,Zip: ONTARIO, CA 91761  
Owner/Operator Telephone: 909-974-5429  
Owner/Operator Telephone Ext: Not reported  
Owner/Operator Fax: Not reported  
Owner/Operator Email: Not reported

**Historic Generators:**

Receive Date: 20190819  
Handler Name: CEMEX CONSTRUCTION MATERIALS PACIFIC LLC  
Federal Waste Generator Description: Not a generator, verified  
State District Owner: Not reported  
Large Quantity Handler of Universal Waste: No  
Recognized Trader Importer: No  
Recognized Trader Exporter: No  
Spent Lead Acid Battery Importer: No  
Spent Lead Acid Battery Exporter: No  
Current Record: No  
Non Storage Recycler Activity: No  
Electronic Manifest Broker: No

Receive Date: 20200103  
Handler Name: CEMEX CONSTRUCTION MATERIALS PACIFIC LLC  
Federal Waste Generator Description: Not a generator, verified  
State District Owner: Not reported  
Large Quantity Handler of Universal Waste: No  
Recognized Trader Importer: No  
Recognized Trader Exporter: No  
Spent Lead Acid Battery Importer: No  
Spent Lead Acid Battery Exporter: No  
Current Record: Yes  
Non Storage Recycler Activity: No  
Electronic Manifest Broker: No

**List of NAICS Codes and Descriptions:**

NAICS Code: 32732  
NAICS Description: READY-MIX CONCRETE MANUFACTURING



Map ID  
Direction  
Distance  
Elevation

MAP FINDINGS

Site

Database(s)

EDR ID Number  
EPA ID Number

**CEMEX CONSTRUCTION MATERIALS PACIFIC LLC (Continued)**

**1024803978**

Facility Has Received Notices of Violations:

Violations:

No Violations Found

Evaluation Action Summary:

Evaluations:

No Evaluations Found

**A26**  
**South**  
**< 1/8**  
**0.028 mi.**  
**148 ft.**

**TRANSIT MIXED CONCRETE COMPANY**  
**1000 N LA BREA AVE**  
**LOS ANGELES, CA 90038**

**UST** **U004345582**  
**N/A**

**Site 26 of 29 in cluster A**

**Relative:**  
**Lower**

**UST:**

Name: TRANSIT MIXED CONCRETE COMPANY  
Address: 1000 N LA BREA AVE  
City,State,Zip: LOS ANGELES, CA 90038  
Facility ID: 24034  
Permitting Agency: LOS ANGELES, CITY OF  
CERSID: Not reported  
Latitude: 34.09049  
Longitude: -118.342292

**Actual:**  
**282 ft.**

**A27**  
**South**  
**< 1/8**  
**0.028 mi.**  
**148 ft.**

**CEMEX CONSTRUCTION MATERIALS PACIFIC LLC**  
**1000 N LA BREA AVE**  
**WEST HOLLYWOOD, CA 90038**

**CERS HAZ WASTE**  
**CERS TANKS**  
**HAZNET**  
**CERS**  
**HWTS**

**S113120798**  
**N/A**

**Site 27 of 29 in cluster A**

**Relative:**  
**Lower**

**CERS HAZ WASTE:**

Name: CEMEX CONSTRUCTION MATERIALS PACIFIC LLC  
Address: 1000 N LA BREA AVE  
City,State,Zip: WEST HOLLYWOOD, CA 90038  
Site ID: 17537  
CERS ID: 10222444  
CERS Description: Hazardous Waste Generator

**Actual:**  
**282 ft.**

Name: CEMEX CONSTRUCTION MATERIALS PACIFIC LLC  
Address: 1000 N LA BREA AVE  
City,State,Zip: WEST HOLLYWOOD, CA 90038  
Site ID: 17537  
CERS ID: 10266043  
CERS Description: Hazardous Waste Generator

**CERS TANKS:**

Name: CEMEX CONSTRUCTION MATERIALS PACIFIC LLC  
Address: 1000 N LA BREA AVE  
City,State,Zip: WEST HOLLYWOOD, CA 90038  
Site ID: 17537  
CERS ID: 10222444  
CERS Description: Underground Storage Tank

**HAZNET:**

Name: CEMEX CONSTRUCTION MATERIALS PACIFIC LLC

Map ID  
Direction  
Distance  
Elevation

MAP FINDINGS

Site

Database(s)

EDR ID Number  
EPA ID Number

**CEMEX CONSTRUCTION MATERIALS PACIFIC LLC (Continued)**

**S113120798**

|                  |  |
|------------------|--|
| Address:         | 1000 N LA BREA AVE   |
| Address 2:       | Not reported   |
| City,State,Zip:  | WEST HOLLYWOOD, CA 91761   |
| Contact:         | JO'L CHAPMAN   |
| Telephone:       | 9099745434   |
| Mailing Name:    | Not reported   |
| Mailing Address: | 4120 E JURUPA ST STE 202   |
| Year:            | 2019   |
| Gepaid:          | CAL000255765   |
| TSD EPA ID:      | AZR000521146   |
| CA Waste Code:   | 352 - Other organic solids   |
| Disposal Method: | H141 - Storage, Bulking, And/Or Transfer Off Site--No Treatment/Reovery (H010-H129) Or (H131-H135) |
| Tons:            | 0.20000  |
| Year:            | 2018   |
| Gepaid:          | CAL000255765   |
| TSD EPA ID:      | CAD008252405   |
| CA Waste Code:   | 343 - Unspecified organic liquid mixture   |
| Disposal Method: | H061 - Fuel Blending Prior To Energy Recovery At Another Site                                      |
| Tons:            | 0.17000  |
| Year:            | 2018   |
| Gepaid:          | CAL000255765   |
| TSD EPA ID:      | AZR000515924   |
| CA Waste Code:   | 352 - Other organic solids   |
| Disposal Method: | H141 - Storage, Bulking, And/Or Transfer Off Site--No Treatment/Reovery (H010-H129) Or (H131-H135) |
| Tons:            | 0.12500  |
| Year:            | 2017   |
| Gepaid:          | CAL000255765   |
| TSD EPA ID:      | CAD097030993   |
| CA Waste Code:   | 352 - Other organic solids   |
| Disposal Method: | H141 - Storage, Bulking, And/Or Transfer Off Site--No Treatment/Reovery (H010-H129) Or (H131-H135) |
| Tons:            | 0.0675   |
| Year:            | 2017   |
| Gepaid:          | CAL000255765   |
| TSD EPA ID:      | CAD008252405   |
| CA Waste Code:   | 343 - Unspecified organic liquid mixture   |
| Disposal Method: | H061 - Fuel Blending Prior To Energy Recovery At Another Site                                      |
| Tons:            | 0.187  |
| Year:            | 2017   |
| Gepaid:          | CAL000255765   |
| TSD EPA ID:      | AZR000515924   |
| CA Waste Code:   | 352 - Other organic solids   |
| Disposal Method: | H141 - Storage, Bulking, And/Or Transfer Off Site--No Treatment/Reovery (H010-H129) Or (H131-H135) |
| Tons:            | 0.175  |
| Year:            | 2016   |
| Gepaid:          | CAL000255765   |
| TSD EPA ID:      | CAD097030993   |

Map ID  
Direction  
Distance  
Elevation

MAP FINDINGS

Site

Database(s)

EDR ID Number  
EPA ID Number

**CEMEX CONSTRUCTION MATERIALS PACIFIC LLC (Continued)**

**S113120798**

|                  |  |
|------------------|--|
| CA Waste Code:   | 352 - Other organic solids   |
| Disposal Method: | H141 - Storage, Bulking, And/Or Transfer Off Site--No Treatment/Reovery (H010-H129) Or (H131-H135) |
| Tons:            | 0.15   |
| Year:            | 2015   |
| Gepaid:          | CAL000255765   |
| TSD EPA ID:      | CAT080013352   |
| CA Waste Code:   | 343 - Unspecified organic liquid mixture   |
| Disposal Method: | H039 - Other Recovery Of Reclamation For Reuse Including Acid Regeneration, Organics Recovery Ect  |
| Tons:            | 0.221  |
| Year:            | 2015   |
| Gepaid:          | CAL000255765   |
| TSD EPA ID:      | CAD097030993   |
| CA Waste Code:   | 352 - Other organic solids   |
| Disposal Method: | H141 - Storage, Bulking, And/Or Transfer Off Site--No Treatment/Reovery (H010-H129) Or (H131-H135) |
| Tons:            | 0.375  |
| Year:            | 2015   |
| Gepaid:          | CAL000255765   |
| TSD EPA ID:      | CAT080013352   |
| CA Waste Code:   | 134 - Aqueous solution with total organic residues less than 10 percent                            |
| Disposal Method: | H039 - Other Recovery Of Reclamation For Reuse Including Acid Regeneration, Organics Recovery Ect  |
| Tons:            | 0.084  |

[Click this hyperlink](#) while viewing on your computer to access 17 additional CA HAZNET: record(s) in the EDR Site Report.

**Additional Info:**

|                         |   |
|-------------------------|---|
| Year:                   | 2006  |
| Gen EPA ID:             | CAL000255765  |
| Shipment Date:          | 20060918  |
| Creation Date:          | 7/13/2007 18:30:12  |
| Receipt Date:           | 20060925  |
| Manifest ID:            | 001630511JJK  |
| Trans EPA ID:           | TXR000050930  |
| Trans Name:             | SAFETY-KLEEN SYSTEMS INC                                      |
| Trans 2 EPA ID:         | OKD981588791  |
| Trans 2 Name:           | TRIAD   |
| TSDF EPA ID:            | TXD077603371  |
| Trans Name:             | SAFETY-KLEEN SYSTEMS INC                                      |
| TSDF Alt EPA ID:        | Not reported  |
| TSDF Alt Name:          | Not reported  |
| Waste Code Description: | 221 - Waste oil and mixed oil                                 |
| RCRA Code:              | Not reported  |
| Meth Code:              | H061 - Fuel Blending Prior To Energy Recovery At Another Site |
| Quantity Tons:          | 0.1835  |
| Waste Quantity:         | 367   |
| Quantity Unit:          | P   |
| Additional Code 1:      | Not reported  |

Map ID  
Direction  
Distance  
Elevation

MAP FINDINGS

Site

Database(s)

EDR ID Number  
EPA ID Number

**CEMEX CONSTRUCTION MATERIALS PACIFIC LLC (Continued)**

**S113120798**

Additional Code 2: Not reported  
Additional Code 3: Not reported  
Additional Code 4: Not reported  
Additional Code 5: Not reported

**Additional Info:**

Year: 2014  
Gen EPA ID: CAL000255765

Shipment Date: 20141117  
Creation Date: 1/8/2015 22:15:01  
Receipt Date: 20141120  
Manifest ID: 013747750JJJ  
Trans EPA ID: CAD028277036  
Trans Name: ASBURY ENVIRONMENTAL SERVICES  
Trans 2 EPA ID: Not reported  
Trans 2 Name: Not reported  
TSDF EPA ID: CAD097030993  
Trans Name: EVOQUA WATER TECHNOLOGIES LLC  
TSDF Alt EPA ID: Not reported  
TSDF Alt Name: Not reported  
Waste Code Description: 352 - Other organic solids  
RCRA Code: Not reported  
Meth Code: H141 - Storage, Bulking, And/Or Transfer Off Site--No  
Treatment/Reovery (H010-H129) Or (H131-H135)

Quantity Tons: 0.16  
Waste Quantity: 320  
Quantity Unit: P  
Additional Code 1: Not reported  
Additional Code 2: Not reported  
Additional Code 3: Not reported  
Additional Code 4: Not reported  
Additional Code 5: Not reported

Shipment Date: 20141029  
Creation Date: 1/26/2015 22:15:11  
Receipt Date: 20141105  
Manifest ID: 013813411JJJ  
Trans EPA ID: CAD028277036  
Trans Name: ASBURY ENVIRONMENTAL SERVICES  
Trans 2 EPA ID: Not reported  
Trans 2 Name: Not reported  
TSDF EPA ID: CAT080013352  
Trans Name: DEMENNO / KERDOON  
TSDF Alt EPA ID: Not reported  
TSDF Alt Name: Not reported  
Waste Code Description: 343 - Unspecified organic liquid mixture  
RCRA Code: D018  
Meth Code: H039 - Other Recovery Of Reclamation For Reuse Including Acid  
Regeneration, Organics Recovery Ect

Quantity Tons: 0.187  
Waste Quantity: 55  
Quantity Unit: G  
Additional Code 1: D001  
Additional Code 2: Not reported  
Additional Code 3: Not reported  
Additional Code 4: Not reported

Map ID  
Direction  
Distance  
Elevation

MAP FINDINGS

Site

Database(s)

EDR ID Number  
EPA ID Number

**CEMEX CONSTRUCTION MATERIALS PACIFIC LLC (Continued)**

**S113120798**

|                         |  |
|-------------------------|--|
| Additional Code 5:      | Not reported   |
| Shipment Date:          | 20140917   |
| Creation Date:          | 11/14/2014 22:15:04  |
| Receipt Date:           | 20140924   |
| Manifest ID:            | 013090907JJK   |
| Trans EPA ID:           | CAD028277036   |
| Trans Name:             | ASBURY ENVIRONMENTAL SERVICES  |
| Trans 2 EPA ID:         | Not reported   |
| Trans 2 Name:           | Not reported   |
| TSDf EPA ID:            | CAT080013352   |
| Trans Name:             | DEMENNO / KERDOON  |
| TSDf Alt EPA ID:        | Not reported   |
| TSDf Alt Name:          | Not reported   |
| Waste Code Description: | 343 - Unspecified organic liquid mixture   |
| RCRA Code:              | D018   |
| Meth Code:              | H039 - Other Recovery Of Reclamation For Reuse Including Acid<br>Regeneration, Organics Recovery Ect |
| Quantity Tons:          | 0.374  |
| Waste Quantity:         | 110  |
| Quantity Unit:          | G  |
| Additional Code 1:      | D001   |
| Additional Code 2:      | Not reported   |
| Additional Code 3:      | Not reported   |
| Additional Code 4:      | Not reported   |
| Additional Code 5:      | Not reported   |
| Shipment Date:          | 20140827   |
| Creation Date:          | 2/8/2016 22:17:09  |
| Receipt Date:           | Not reported   |
| Manifest ID:            | 012891983JJK   |
| Trans EPA ID:           | CAR000129759   |
| Trans Name:             | HAZARDOUS WASTE TRANSPORTATION SERVICES INC  |
| Trans 2 EPA ID:         | OKD981588791   |
| Trans 2 Name:           | TRIAD TRANSPORT INC  |
| TSDf EPA ID:            | OKD000402396   |
| Trans Name:             | EQ OKLAHOMA INC  |
| TSDf Alt EPA ID:        | Not reported   |
| TSDf Alt Name:          | Not reported   |
| Waste Code Description: | 141 - Off-specification, aged, or surplus inorganics   |
| RCRA Code:              | Not reported   |
| Meth Code:              | - Not reported   |
| Quantity Tons:          | 0.10425  |
| Waste Quantity:         | 25   |
| Quantity Unit:          | G  |
| Additional Code 1:      | Not reported   |
| Additional Code 2:      | Not reported   |
| Additional Code 3:      | Not reported   |
| Additional Code 4:      | Not reported   |
| Additional Code 5:      | Not reported   |
| Shipment Date:          | 20140827   |
| Creation Date:          | 2/8/2016 22:17:09  |
| Receipt Date:           | Not reported   |
| Manifest ID:            | 012891983JJK   |
| Trans EPA ID:           | CAR000129759   |
| Trans Name:             | HAZARDOUS WASTE TRANSPORTATION SERVICES INC  |

Map ID  
Direction  
Distance  
Elevation

MAP FINDINGS

Site

Database(s)

EDR ID Number  
EPA ID Number

**CEMEX CONSTRUCTION MATERIALS PACIFIC LLC (Continued)**

**S113120798**

|                         |   |
|-------------------------|---|
| Trans 2 EPA ID:         | OKD981588791  |
| Trans 2 Name:           | TRIAD TRANSPORT INC                                   |
| TSDF EPA ID:            | OKD000402396  |
| Trans Name:             | EQ OKLAHOMA INC                                       |
| TSDF Alt EPA ID:        | Not reported  |
| TSDF Alt Name:          | Not reported  |
| Waste Code Description: | 141 - Off-specification, aged, or surplus inorganics  |
| RCRA Code:              | Not reported  |
| Meth Code:              | - Not reported  |
| Quantity Tons:          | 0.10425   |
| Waste Quantity:         | 25  |
| Quantity Unit:          | G   |
| Additional Code 1:      | Not reported  |
| Additional Code 2:      | Not reported  |
| Additional Code 3:      | Not reported  |
| Additional Code 4:      | Not reported  |
| Additional Code 5:      | Not reported  |
| Shipment Date:          | 20140827  |
| Creation Date:          | 2/8/2016 22:17:09                                     |
| Receipt Date:           | Not reported  |
| Manifest ID:            | 012891983JJK  |
| Trans EPA ID:           | CAR000129759  |
| Trans Name:             | HAZARDOUS WASTE TRANSPORTATION SERVICES INC           |
| Trans 2 EPA ID:         | OKD981588791  |
| Trans 2 Name:           | TRIAD TRANSPORT INC                                   |
| TSDF EPA ID:            | OKD000402396  |
| Trans Name:             | EQ OKLAHOMA INC                                       |
| TSDF Alt EPA ID:        | Not reported  |
| TSDF Alt Name:          | Not reported  |
| Waste Code Description: | - Not reported  |
| RCRA Code:              | Not reported  |
| Meth Code:              | - Not reported  |
| Quantity Tons:          | 1.5846  |
| Waste Quantity:         | 380   |
| Quantity Unit:          | G   |
| Additional Code 1:      | Not reported  |
| Additional Code 2:      | Not reported  |
| Additional Code 3:      | Not reported  |
| Additional Code 4:      | Not reported  |
| Additional Code 5:      | Not reported  |
| Shipment Date:          | 20140403  |
| Creation Date:          | 5/30/2014 22:15:11                                    |
| Receipt Date:           | 20140411  |
| Manifest ID:            | 012420255JJK  |
| Trans EPA ID:           | CAD028277036  |
| Trans Name:             | ASBURY ENVIRONMENTAL SERVICES                         |
| Trans 2 EPA ID:         | Not reported  |
| Trans 2 Name:           | Not reported  |
| TSDF EPA ID:            | CAD097030993  |
| Trans Name:             | EVOQUA WATER TECHNOLOGIES LLC                         |
| TSDF Alt EPA ID:        | Not reported  |
| TSDF Alt Name:          | Not reported  |
| Waste Code Description: | 352 - Other organic solids                            |
| RCRA Code:              | Not reported  |
| Meth Code:              | H141 - Storage, Bulking, And/Or Transfer Off Site--No |

Map ID  
Direction  
Distance  
Elevation

MAP FINDINGS

Site

Database(s)

EDR ID Number  
EPA ID Number

**CEMEX CONSTRUCTION MATERIALS PACIFIC LLC (Continued)**

**S113120798**

|                         |  |
|-------------------------|--|
| Quantity Tons:          | Treatment/Reovery (H010-H129) Or (H131-H135)   |
| Waste Quantity:         | 0.0875   |
| Quantity Unit:          | 175  |
| Additional Code 1:      | P  |
| Additional Code 2:      | Not reported   |
| Additional Code 3:      | Not reported   |
| Additional Code 4:      | Not reported   |
| Additional Code 5:      | Not reported   |
| Shipment Date:          | 20140310   |
| Creation Date:          | 5/9/2014 22:14:57  |
| Receipt Date:           | 20140314   |
| Manifest ID:            | 012418279JJJ   |
| Trans EPA ID:           | CAD028277036   |
| Trans Name:             | ASBURY ENVIRONMENTAL SERVICES  |
| Trans 2 EPA ID:         | Not reported   |
| Trans 2 Name:           | Not reported   |
| TSDf EPA ID:            | CAD097030993   |
| Trans Name:             | EVOQUA WATER TECHNOLOGIES LLC  |
| TSDf Alt EPA ID:        | Not reported   |
| TSDf Alt Name:          | Not reported   |
| Waste Code Description: | 352 - Other organic solids   |
| RCRA Code:              | Not reported   |
| Meth Code:              | H141 - Storage, Bulking, And/Or Transfer Off Site--No Treatment/Reovery (H010-H129) Or (H131-H135) |
| Quantity Tons:          | 0.07   |
| Waste Quantity:         | 140  |
| Quantity Unit:          | P  |
| Additional Code 1:      | Not reported   |
| Additional Code 2:      | Not reported   |
| Additional Code 3:      | Not reported   |
| Additional Code 4:      | Not reported   |
| Additional Code 5:      | Not reported   |
| Additional Info:        |  |
| Year:                   | 2008   |
| Gen EPA ID:             | CAL000255765   |
| Shipment Date:          | 20081008   |
| Creation Date:          | 2/20/2009 18:30:20   |
| Receipt Date:           | 20081017   |
| Manifest ID:            | 001332025SKS   |
| Trans EPA ID:           | TXR000050930   |
| Trans Name:             | SAFETY-KLEEN SYSTEMS INC   |
| Trans 2 EPA ID:         | Not reported   |
| Trans 2 Name:           | Not reported   |
| TSDf EPA ID:            | TXD077603371   |
| Trans Name:             | SAFETY-KLEEN SYSTEMS INC   |
| TSDf Alt EPA ID:        | Not reported   |
| TSDf Alt Name:          | Not reported   |
| Waste Code Description: | 352 - Other organic solids   |
| RCRA Code:              | Not reported   |
| Meth Code:              | H141 - Storage, Bulking, And/Or Transfer Off Site--No Treatment/Reovery (H010-H129) Or (H131-H135) |
| Quantity Tons:          | 0.06   |
| Waste Quantity:         | 120  |



Map ID  
Direction  
Distance  
Elevation

MAP FINDINGS

Site

Database(s)

EDR ID Number  
EPA ID Number

**CEMEX CONSTRUCTION MATERIALS PACIFIC LLC (Continued)**

**S113120798**

|                         |  |
|-------------------------|--|
| Quantity Unit:          | P  |
| Additional Code 1:      | Not reported   |
| Additional Code 2:      | Not reported   |
| Additional Code 3:      | Not reported   |
| Additional Code 4:      | Not reported   |
| Additional Code 5:      | Not reported   |
| Shipment Date:          | 20080619   |
| Creation Date:          | 8/11/2008 18:30:08   |
| Receipt Date:           | 20080625   |
| Manifest ID:            | 003942268JJK   |
| Trans EPA ID:           | CAD982413262   |
| Trans Name:             | EVERGREEN ENVIRONMENTAL SERVICES   |
| Trans 2 EPA ID:         | Not reported   |
| Trans 2 Name:           | Not reported   |
| TSDf EPA ID:            | CAD981696420   |
| Trans Name:             | EVERGREEN ENVIRONMENTAL SVCS   |
| TSDf Alt EPA ID:        | Not reported   |
| TSDf Alt Name:          | Not reported   |
| Waste Code Description: | 352 - Other organic solids   |
| RCRA Code:              | Not reported   |
| Meth Code:              | H141 - Storage, Bulking, And/Or Transfer Off Site--No Treatment/Reovery (H010-H129) Or (H131-H135) |
| Quantity Tons:          | 0.09   |
| Waste Quantity:         | 180  |
| Quantity Unit:          | P  |
| Additional Code 1:      | Not reported   |
| Additional Code 2:      | Not reported   |
| Additional Code 3:      | Not reported   |
| Additional Code 4:      | Not reported   |
| Additional Code 5:      | Not reported   |
| Additional Info:        |  |
| Year:                   | 2015   |
| Gen EPA ID:             | CAL000255765   |
| Shipment Date:          | 20151110   |
| Creation Date:          | 1/25/2016 22:15:12   |
| Receipt Date:           | 20151112   |
| Manifest ID:            | 015152055JJK   |
| Trans EPA ID:           | CAD028277036   |
| Trans Name:             | ASBURY ENVIRONMENTAL SERVICES  |
| Trans 2 EPA ID:         | Not reported   |
| Trans 2 Name:           | Not reported   |
| TSDf EPA ID:            | CAD097030993   |
| Trans Name:             | EVOQUA WATER TECHNOLOGIES LLC  |
| TSDf Alt EPA ID:        | Not reported   |
| TSDf Alt Name:          | Not reported   |
| Waste Code Description: | 352 - Other organic solids   |
| RCRA Code:              | Not reported   |
| Meth Code:              | H141 - Storage, Bulking, And/Or Transfer Off Site--No Treatment/Reovery (H010-H129) Or (H131-H135) |
| Quantity Tons:          | 0.125  |
| Waste Quantity:         | 250  |
| Quantity Unit:          | P  |
| Additional Code 1:      | Not reported   |
| Additional Code 2:      | Not reported   |

Map ID  
Direction  
Distance  
Elevation

MAP FINDINGS

Site

Database(s)

EDR ID Number  
EPA ID Number

**CEMEX CONSTRUCTION MATERIALS PACIFIC LLC (Continued)**

**S113120798**

|                         |  |
|-------------------------|--|
| Additional Code 3:      | Not reported   |
| Additional Code 4:      | Not reported   |
| Additional Code 5:      | Not reported   |
| Shipment Date:          | 20150910   |
| Creation Date:          | 11/17/2015 22:15:32  |
| Receipt Date:           | 20150914   |
| Manifest ID:            | 014623771JJJ   |
| Trans EPA ID:           | CAD028277036   |
| Trans Name:             | ASBURY ENVIRONMENTAL SERVICES  |
| Trans 2 EPA ID:         | Not reported   |
| Trans 2 Name:           | Not reported   |
| TSDf EPA ID:            | CAT080013352   |
| Trans Name:             | DEMENNO / KERDOON  |
| TSDf Alt EPA ID:        | Not reported   |
| TSDf Alt Name:          | Not reported   |
| Waste Code Description: | 343 - Unspecified organic liquid mixture   |
| RCRA Code:              | D018   |
| Meth Code:              | H039 - Other Recovery Of Reclamation For Reuse Including Acid<br>Regeneration, Organics Recovery Ect |
| Quantity Tons:          | 0.221  |
| Waste Quantity:         | 65   |
| Quantity Unit:          | G  |
| Additional Code 1:      | D001   |
| Additional Code 2:      | Not reported   |
| Additional Code 3:      | Not reported   |
| Additional Code 4:      | Not reported   |
| Additional Code 5:      | Not reported   |
| Shipment Date:          | 20150908   |
| Creation Date:          | 11/6/2015 22:15:31   |
| Receipt Date:           | 20150911   |
| Manifest ID:            | 013886778JJJ   |
| Trans EPA ID:           | CAR000209023   |
| Trans Name:             | CALIFORNIA HAZARDOUS SERVICES INC  |
| Trans 2 EPA ID:         | Not reported   |
| Trans 2 Name:           | Not reported   |
| TSDf EPA ID:            | CAT080013352   |
| Trans Name:             | DEMENNO KERDOON  |
| TSDf Alt EPA ID:        | Not reported   |
| TSDf Alt Name:          | Not reported   |
| Waste Code Description: | 134 - Aqueous solution with <10% total organic residues  |
| RCRA Code:              | D001   |
| Meth Code:              | H039 - Other Recovery Of Reclamation For Reuse Including Acid<br>Regeneration, Organics Recovery Ect |
| Quantity Tons:          | 0.084  |
| Waste Quantity:         | 20   |
| Quantity Unit:          | G  |
| Additional Code 1:      | Not reported   |
| Additional Code 2:      | Not reported   |
| Additional Code 3:      | Not reported   |
| Additional Code 4:      | Not reported   |
| Additional Code 5:      | Not reported   |
| Shipment Date:          | 20150504   |
| Creation Date:          | 8/21/2015 22:15:46   |
| Receipt Date:           | 20150507   |

Map ID  
Direction  
Distance  
Elevation

MAP FINDINGS

Site

Database(s)

EDR ID Number  
EPA ID Number

**CEMEX CONSTRUCTION MATERIALS PACIFIC LLC (Continued)**

**S113120798**

Manifest ID: 014072993JJK  
Trans EPA ID: CAD028277036  
Trans Name: ASBURY ENVIRONMENTAL SERVICES  
Trans 2 EPA ID: Not reported  
Trans 2 Name: Not reported  
TSDF EPA ID: CAD097030993  
Trans Name: EVOQUA WATER TECHNOLOGIES LLC  
TSDF Alt EPA ID: Not reported  
TSDF Alt Name: Not reported  
Waste Code Description: 352 - Other organic solids  
RCRA Code: Not reported  
Meth Code: H141 - Storage, Bulking, And/Or Transfer Off Site--No Treatment/Reovery (H010-H129) Or (H131-H135)  
  
Quantity Tons: 0.25  
Waste Quantity: 500  
Quantity Unit: P  
Additional Code 1: Not reported  
Additional Code 2: Not reported  
Additional Code 3: Not reported  
Additional Code 4: Not reported  
Additional Code 5: Not reported

**Additional Info:**

Year: 2010  
Gen EPA ID: CAL000255765

Shipment Date: 20101216  
Creation Date: 2/18/2011 18:30:08  
Receipt Date: 20101222  
Manifest ID: 007825762JJK  
Trans EPA ID: CAD982413262  
Trans Name: EVERGREEN ENVIRONMENTAL SERVICES  
Trans 2 EPA ID: Not reported  
Trans 2 Name: Not reported  
TSDF EPA ID: CAD097030993  
Trans Name: SIEMENS WATER TECHNOLOGIES  
TSDF Alt EPA ID: Not reported  
TSDF Alt Name: Not reported  
Waste Code Description: 343 - Unspecified organic liquid mixture  
RCRA Code: Not reported  
Meth Code: H141 - Storage, Bulking, And/Or Transfer Off Site--No Treatment/Reovery (H010-H129) Or (H131-H135)  
  
Quantity Tons: 0.136  
Waste Quantity: 40  
Quantity Unit: G  
Additional Code 1: Not reported  
Additional Code 2: Not reported  
Additional Code 3: Not reported  
Additional Code 4: Not reported  
Additional Code 5: Not reported

Shipment Date: 20101216  
Creation Date: 2/18/2011 18:30:08  
Receipt Date: 20101222  
Manifest ID: 007825762JJK  
Trans EPA ID: CAD982413262  
Trans Name: EVERGREEN ENVIRONMENTAL SERVICES

Map ID  
Direction  
Distance  
Elevation

MAP FINDINGS

Site

Database(s)

EDR ID Number  
EPA ID Number

**CEMEX CONSTRUCTION MATERIALS PACIFIC LLC (Continued)**

**S113120798**

|                         |  |
|-------------------------|--|
| Trans 2 EPA ID:         | Not reported   |
| Trans 2 Name:           | Not reported   |
| TSDf EPA ID:            | CAD097030993   |
| Trans Name:             | SIEMENS WATER TECHNOLOGIES   |
| TSDf Alt EPA ID:        | Not reported   |
| TSDf Alt Name:          | Not reported   |
| Waste Code Description: | 352 - Other organic solids   |
| RCRA Code:              | Not reported   |
| Meth Code:              | H141 - Storage, Bulking, And/Or Transfer Off Site--No Treatment/Reovery (H010-H129) Or (H131-H135) |
| Quantity Tons:          | 3  |
| Waste Quantity:         | 6000   |
| Quantity Unit:          | P  |
| Additional Code 1:      | Not reported   |
| Additional Code 2:      | Not reported   |
| Additional Code 3:      | Not reported   |
| Additional Code 4:      | Not reported   |
| Additional Code 5:      | Not reported   |
| Shipment Date:          | 20101124   |
| Creation Date:          | 1/12/2011 18:30:38   |
| Receipt Date:           | 20101201   |
| Manifest ID:            | 007824285JJK   |
| Trans EPA ID:           | CAD982413262   |
| Trans Name:             | EVERGREEN ENVIRONMENTAL SERVICES   |
| Trans 2 EPA ID:         | Not reported   |
| Trans 2 Name:           | Not reported   |
| TSDf EPA ID:            | CAD097030993   |
| Trans Name:             | SIEMENS WATER TECHNOLOGIES   |
| TSDf Alt EPA ID:        | Not reported   |
| TSDf Alt Name:          | Not reported   |
| Waste Code Description: | 352 - Other organic solids   |
| RCRA Code:              | Not reported   |
| Meth Code:              | H141 - Storage, Bulking, And/Or Transfer Off Site--No Treatment/Reovery (H010-H129) Or (H131-H135) |
| Quantity Tons:          | 0.1  |
| Waste Quantity:         | 200  |
| Quantity Unit:          | P  |
| Additional Code 1:      | Not reported   |
| Additional Code 2:      | Not reported   |
| Additional Code 3:      | Not reported   |
| Additional Code 4:      | Not reported   |
| Additional Code 5:      | Not reported   |
| Shipment Date:          | 20101124   |
| Creation Date:          | 1/12/2011 18:30:31   |
| Receipt Date:           | 20101124   |
| Manifest ID:            | 007824284JJK   |
| Trans EPA ID:           | CAD982413262   |
| Trans Name:             | EVERGREEN ENVIRONMENTAL SERVICES   |
| Trans 2 EPA ID:         | Not reported   |
| Trans 2 Name:           | Not reported   |
| TSDf EPA ID:            | CAD981696420   |
| Trans Name:             | EVERGREEN ENVIRONMENTAL SVCS   |
| TSDf Alt EPA ID:        | Not reported   |
| TSDf Alt Name:          | Not reported   |
| Waste Code Description: | 352 - Other organic solids   |

Map ID  
Direction  
Distance  
Elevation

MAP FINDINGS

Site

Database(s)

EDR ID Number  
EPA ID Number

**CEMEX CONSTRUCTION MATERIALS PACIFIC LLC (Continued)**

**S113120798**

RCRA Code: Not reported  
Meth Code: H141 - Storage, Bulking, And/Or Transfer Off Site--No Treatment/Reovery (H010-H129) Or (H131-H135)  
  
Quantity Tons: 0.1  
Waste Quantity: 200  
Quantity Unit: P  
Additional Code 1: Not reported  
Additional Code 2: Not reported  
Additional Code 3: Not reported  
Additional Code 4: Not reported  
Additional Code 5: Not reported  
  
Shipment Date: 20100603  
Creation Date: 8/6/2010 18:31:37  
Receipt Date: 20100603  
Manifest ID: 007135092JJJK  
Trans EPA ID: CAD982413262  
Trans Name: EVERGREEN ENVIRONMENTAL SERVICES  
Trans 2 EPA ID: Not reported  
Trans 2 Name: Not reported  
TSDF EPA ID: CAD981696420  
Trans Name: EVERGREEN ENVIRONMENTAL SERVICES  
TSDF Alt EPA ID: Not reported  
TSDF Alt Name: Not reported  
Waste Code Description: 352 - Other organic solids  
RCRA Code: Not reported  
Meth Code: H141 - Storage, Bulking, And/Or Transfer Off Site--No Treatment/Reovery (H010-H129) Or (H131-H135)  
  
Quantity Tons: 0.15  
Waste Quantity: 300  
Quantity Unit: P  
Additional Code 1: Not reported  
Additional Code 2: Not reported  
Additional Code 3: Not reported  
Additional Code 4: Not reported  
Additional Code 5: Not reported

**Additional Info:**

Year: 2017  
Gen EPA ID: CAL000255765

Shipment Date: 20171101  
Creation Date: 11/8/2018 18:30:41  
Receipt Date: 20171107  
Manifest ID: 017733539JJJK  
Trans EPA ID: CAD028277036  
Trans Name: ASBURY ENVIRONMENTAL SERVICES  
Trans 2 EPA ID: CAR000175422  
Trans 2 Name: WORLDWIDE RECOVERY SYSTEM INC  
TSDF EPA ID: AZR000515924  
Trans Name: YUMA YES LLC  
TSDF Alt EPA ID: Not reported  
TSDF Alt Name: Not reported  
Waste Code Description: 352 - Other organic solids  
RCRA Code: Not reported  
Meth Code: H141 - Storage, Bulking, And/Or Transfer Off Site--No Treatment/Reovery (H010-H129) Or (H131-H135)

Map ID  
Direction  
Distance  
Elevation

MAP FINDINGS

Site

Database(s)

EDR ID Number  
EPA ID Number

**CEMEX CONSTRUCTION MATERIALS PACIFIC LLC (Continued)**

**S113120798**

|                         |  |
|-------------------------|--|
| Quantity Tons:          | 0.1375   |
| Waste Quantity:         | 275  |
| Quantity Unit:          | P  |
| Additional Code 1:      | Not reported   |
| Additional Code 2:      | Not reported   |
| Additional Code 3:      | Not reported   |
| Additional Code 4:      | Not reported   |
| Additional Code 5:      | Not reported   |
| Shipment Date:          | 20171101   |
| Creation Date:          | 6/13/2018 18:31:07   |
| Receipt Date:           | 20171106   |
| Manifest ID:            | 017733540JJK   |
| Trans EPA ID:           | CAD028277036   |
| Trans Name:             | ASBURY ENVIRONMENTAL SERVICES  |
| Trans 2 EPA ID:         | Not reported   |
| Trans 2 Name:           | Not reported   |
| TSDF EPA ID:            | CAD097030993   |
| Trans Name:             | US ECOLOGY VERNON INC  |
| TSDF Alt EPA ID:        | Not reported   |
| TSDF Alt Name:          | Not reported   |
| Waste Code Description: | 352 - Other organic solids   |
| RCRA Code:              | Not reported   |
| Meth Code:              | H141 - Storage, Bulking, And/Or Transfer Off Site--No Treatment/Reovery (H010-H129) Or (H131-H135) |
| Quantity Tons:          | 0.03   |
| Waste Quantity:         | 60   |
| Quantity Unit:          | P  |
| Additional Code 1:      | Not reported   |
| Additional Code 2:      | Not reported   |
| Additional Code 3:      | Not reported   |
| Additional Code 4:      | Not reported   |
| Additional Code 5:      | Not reported   |
| Shipment Date:          | 20170622   |
| Creation Date:          | 5/17/2018 18:30:51   |
| Receipt Date:           | 20170628   |
| Manifest ID:            | 017451074JJK   |
| Trans EPA ID:           | CAD028277036   |
| Trans Name:             | ASBURY ENVIRONMENTAL SERVICES  |
| Trans 2 EPA ID:         | Not reported   |
| Trans 2 Name:           | Not reported   |
| TSDF EPA ID:            | CAD097030993   |
| Trans Name:             | US ECOLOGY VERNON INC  |
| TSDF Alt EPA ID:        | Not reported   |
| TSDF Alt Name:          | Not reported   |
| Waste Code Description: | 352 - Other organic solids   |
| RCRA Code:              | Not reported   |
| Meth Code:              | H141 - Storage, Bulking, And/Or Transfer Off Site--No Treatment/Reovery (H010-H129) Or (H131-H135) |
| Quantity Tons:          | 0.0375   |
| Waste Quantity:         | 75   |
| Quantity Unit:          | P  |
| Additional Code 1:      | Not reported   |
| Additional Code 2:      | Not reported   |
| Additional Code 3:      | Not reported   |
| Additional Code 4:      | Not reported   |

Map ID  
Direction  
Distance  
Elevation

MAP FINDINGS

Site

Database(s)

EDR ID Number  
EPA ID Number

**CEMEX CONSTRUCTION MATERIALS PACIFIC LLC (Continued)**

**S113120798**

|                         |   |
|-------------------------|---|
| Additional Code 5:      | Not reported  |
| Shipment Date:          | 20170622  |
| Creation Date:          | 7/12/2018 18:30:29  |
| Receipt Date:           | 20170628  |
| Manifest ID:            | 017451073JJK  |
| Trans EPA ID:           | CAD028277036  |
| Trans Name:             | ASBURY ENVIRONMENTAL SERVICES   |
| Trans 2 EPA ID:         | Not reported  |
| Trans 2 Name:           | Not reported  |
| TSDf EPA ID:            | CAD008252405  |
| Trans Name:             | PACIFIC RESOURCE RECOVERY   |
| TSDf Alt EPA ID:        | Not reported  |
| TSDf Alt Name:          | Not reported  |
| Waste Code Description: | 343 - Unspecified organic liquid mixture  |
| RCRA Code:              | Not reported  |
| Meth Code:              | H061 - Fuel Blending Prior To Energy Recovery At Another Site                                       |
| Quantity Tons:          | 0.187   |
| Waste Quantity:         | 55  |
| Quantity Unit:          | G   |
| Additional Code 1:      | Not reported  |
| Additional Code 2:      | Not reported  |
| Additional Code 3:      | Not reported  |
| Additional Code 4:      | Not reported  |
| Additional Code 5:      | Not reported  |
| Shipment Date:          | 20170419  |
| Creation Date:          | 5/12/2018 18:31:28  |
| Receipt Date:           | 20170427  |
| Manifest ID:            | 016756806JJK  |
| Trans EPA ID:           | CAD028277036  |
| Trans Name:             | ASBURY ENVIRONMENTAL SERVICES   |
| Trans 2 EPA ID:         | CAR000175422  |
| Trans 2 Name:           | WORLDWIDE RECOVERY SYSTEM INC   |
| TSDf EPA ID:            | AZR000515924  |
| Trans Name:             | YUMA YES LLC  |
| TSDf Alt EPA ID:        | Not reported  |
| TSDf Alt Name:          | Not reported  |
| Waste Code Description: | 352 - Other organic solids  |
| RCRA Code:              | Not reported  |
| Meth Code:              | H141 - Storage, Bulking, And/Or Transfer Off Site--No Treatment/Recovery (H010-H129) Or (H131-H135) |
| Quantity Tons:          | 0.175   |
| Waste Quantity:         | 350   |
| Quantity Unit:          | P   |
| Additional Code 1:      | Not reported  |
| Additional Code 2:      | Not reported  |
| Additional Code 3:      | Not reported  |
| Additional Code 4:      | Not reported  |
| Additional Code 5:      | Not reported  |
| Additional Info:        |   |
| Year:                   | 2013  |
| Gen EPA ID:             | CAL000255765  |
| Shipment Date:          | 20131022  |
| Creation Date:          | 12/4/2013 22:15:18  |



Map ID  
Direction  
Distance  
Elevation

MAP FINDINGS

Site

Database(s)

EDR ID Number  
EPA ID Number

**CEMEX CONSTRUCTION MATERIALS PACIFIC LLC (Continued)**

**S113120798**

Receipt Date: 20131031  
Manifest ID: 011886185JJK  
Trans EPA ID: CAD028277036  
Trans Name: ASBURY ENVIRONMENTAL SERVICES  
Trans 2 EPA ID: Not reported  
Trans 2 Name: Not reported  
TSDf EPA ID: CAD097030993  
Trans Name: SIEMENS WATER TECHNOLOGIES LLC  
TSDf Alt EPA ID: Not reported  
TSDf Alt Name: Not reported  
Waste Code Description: 352 - Other organic solids  
RCRA Code: Not reported  
Meth Code: H141 - Storage, Bulking, And/Or Transfer Off Site--No  
Treatment/Reovery (H010-H129) Or (H131-H135)

Quantity Tons: 0.2  
Waste Quantity: 400  
Quantity Unit: P  
Additional Code 1: Not reported  
Additional Code 2: Not reported  
Additional Code 3: Not reported  
Additional Code 4: Not reported  
Additional Code 5: Not reported

Shipment Date: 20130613  
Creation Date: 8/29/2013 22:15:18  
Receipt Date: 20130613  
Manifest ID: 011569698JJK  
Trans EPA ID: CAD982413262  
Trans Name: EVERGREEN ENVIRONMENTAL SERVICES  
Trans 2 EPA ID: Not reported  
Trans 2 Name: Not reported  
TSDf EPA ID: CAD981696420  
Trans Name: EVERGREEN ENVIRONMENTAL SVCS  
TSDf Alt EPA ID: Not reported  
TSDf Alt Name: Not reported  
Waste Code Description: 352 - Other organic solids  
RCRA Code: Not reported  
Meth Code: H141 - Storage, Bulking, And/Or Transfer Off Site--No  
Treatment/Reovery (H010-H129) Or (H131-H135)

Quantity Tons: 0.1  
Waste Quantity: 200  
Quantity Unit: P  
Additional Code 1: Not reported  
Additional Code 2: Not reported  
Additional Code 3: Not reported  
Additional Code 4: Not reported  
Additional Code 5: Not reported

**Additional Info:**

Year: 2016  
Gen EPA ID: CAL000255765

Shipment Date: 20151110  
Creation Date: 1/25/2016 22:15:12  
Receipt Date: 20151112  
Manifest ID: 015152055JJK  
Trans EPA ID: CAD028277036

Map ID  
Direction  
Distance  
Elevation

MAP FINDINGS

Site

Database(s)

EDR ID Number  
EPA ID Number

**CEMEX CONSTRUCTION MATERIALS PACIFIC LLC (Continued)**

**S113120798**

|                         |  |
|-------------------------|--|
| Trans Name:             | ASBURY ENVIRONMENTAL SERVICES  |
| Trans 2 EPA ID:         | Not reported   |
| Trans 2 Name:           | Not reported   |
| TSDf EPA ID:            | CAD097030993   |
| Trans Name:             | EVOQUA WATER TECHNOLOGIES LLC  |
| TSDf Alt EPA ID:        | Not reported   |
| TSDf Alt Name:          | Not reported   |
| Waste Code Description: | 352 - Other organic solids   |
| RCRA Code:              | Not reported   |
| Meth Code:              | H141 - Storage, Bulking, And/Or Transfer Off Site--No Treatment/Reovery (H010-H129) Or (H131-H135) |
| Quantity Tons:          | 0.125  |
| Waste Quantity:         | 250  |
| Quantity Unit:          | P  |
| Additional Code 1:      | Not reported   |
| Additional Code 2:      | Not reported   |
| Additional Code 3:      | Not reported   |
| Additional Code 4:      | Not reported   |
| Additional Code 5:      | Not reported   |
| Shipment Date:          | 20150910   |
| Creation Date:          | 11/17/2015 22:15:32  |
| Receipt Date:           | 20150914   |
| Manifest ID:            | 014623771JJK   |
| Trans EPA ID:           | CAD028277036   |
| Trans Name:             | ASBURY ENVIRONMENTAL SERVICES  |
| Trans 2 EPA ID:         | Not reported   |
| Trans 2 Name:           | Not reported   |
| TSDf EPA ID:            | CAT080013352   |
| Trans Name:             | DEMENNO / KERDOON  |
| TSDf Alt EPA ID:        | Not reported   |
| TSDf Alt Name:          | Not reported   |
| Waste Code Description: | 343 - Unspecified organic liquid mixture   |
| RCRA Code:              | D018   |
| Meth Code:              | H039 - Other Recovery Of Reclamation For Reuse Including Acid Regeneration, Organics Recovery Ect  |
| Quantity Tons:          | 0.221  |
| Waste Quantity:         | 65   |
| Quantity Unit:          | G  |
| Additional Code 1:      | D001   |
| Additional Code 2:      | Not reported   |
| Additional Code 3:      | Not reported   |
| Additional Code 4:      | Not reported   |
| Additional Code 5:      | Not reported   |
| Shipment Date:          | 20150908   |
| Creation Date:          | 11/6/2015 22:15:31   |
| Receipt Date:           | 20150911   |
| Manifest ID:            | 013886778JJK   |
| Trans EPA ID:           | CAR000209023   |
| Trans Name:             | CALIFORNIA HAZARDOUS SERVICES INC  |
| Trans 2 EPA ID:         | Not reported   |
| Trans 2 Name:           | Not reported   |
| TSDf EPA ID:            | CAT080013352   |
| Trans Name:             | DEMENNO KERDOON  |
| TSDf Alt EPA ID:        | Not reported   |
| TSDf Alt Name:          | Not reported   |

Map ID  
Direction  
Distance  
Elevation

MAP FINDINGS

Site

Database(s)

EDR ID Number  
EPA ID Number

**CEMEX CONSTRUCTION MATERIALS PACIFIC LLC (Continued)**

**S113120798**

Waste Code Description: 134 - Aqueous solution with <10% total organic residues  
RCRA Code: D001  
Meth Code: H039 - Other Recovery Of Reclamation For Reuse Including Acid  
Regeneration, Organics Recovery Ect  
Quantity Tons: 0.084  
Waste Quantity: 20  
Quantity Unit: G  
Additional Code 1: Not reported  
Additional Code 2: Not reported  
Additional Code 3: Not reported  
Additional Code 4: Not reported  
Additional Code 5: Not reported

Shipment Date: 20150504  
Creation Date: 8/21/2015 22:15:46  
Receipt Date: 20150507  
Manifest ID: 014072993JJJ  
Trans EPA ID: CAD028277036  
Trans Name: ASBURY ENVIRONMENTAL SERVICES  
Trans 2 EPA ID: Not reported  
Trans 2 Name: Not reported  
TSD EPA ID: CAD097030993  
Trans Name: EVOQUA WATER TECHNOLOGIES LLC  
TSD EPA ID: Not reported  
TSD Name: Not reported  
Waste Code Description: 352 - Other organic solids  
RCRA Code: Not reported  
Meth Code: H141 - Storage, Bulking, And/Or Transfer Off Site--No  
Treatment/Recovery (H010-H129) Or (H131-H135)  
Quantity Tons: 0.25  
Waste Quantity: 500  
Quantity Unit: P  
Additional Code 1: Not reported  
Additional Code 2: Not reported  
Additional Code 3: Not reported  
Additional Code 4: Not reported  
Additional Code 5: Not reported

Additional Info:  
Year: 2009  
Gen EPA ID: CAL000255765

Shipment Date: 20091116  
Creation Date: 1/11/2010 18:30:16  
Receipt Date: 20091116  
Manifest ID: 006019890JJJ  
Trans EPA ID: CAD982413262  
Trans Name: EVERGREEN ENVIRONMENTAL SERVICES  
Trans 2 EPA ID: Not reported  
Trans 2 Name: Not reported  
TSD EPA ID: CAD981696420  
Trans Name: EVERGREEN ENVIRONMENTAL SERVICES  
TSD EPA ID: Not reported  
TSD Name: Not reported  
Waste Code Description: 352 - Other organic solids  
RCRA Code: Not reported  
Meth Code: H141 - Storage, Bulking, And/Or Transfer Off Site--No

Map ID  
Direction  
Distance  
Elevation

MAP FINDINGS

Site

Database(s)

EDR ID Number  
EPA ID Number

**CEMEX CONSTRUCTION MATERIALS PACIFIC LLC (Continued)**

**S113120798**

|                         |   |
|-------------------------|---|
| Quantity Tons:          | Treatment/Reovery (H010-H129) Or (H131-H135)<br>0.1   |
| Waste Quantity:         | 200   |
| Quantity Unit:          | P   |
| Additional Code 1:      | Not reported  |
| Additional Code 2:      | Not reported  |
| Additional Code 3:      | Not reported  |
| Additional Code 4:      | Not reported  |
| Additional Code 5:      | Not reported  |
| Shipment Date:          | 20090317  |
| Creation Date:          | 4/14/2009 18:30:30  |
| Receipt Date:           | 20090317  |
| Manifest ID:            | 004966073JJJ  |
| Trans EPA ID:           | CAD982413262  |
| Trans Name:             | EVERGREEN ENVIRONMENTAL SERVICES  |
| Trans 2 EPA ID:         | Not reported  |
| Trans 2 Name:           | Not reported  |
| TSDf EPA ID:            | CAD981696420  |
| Trans Name:             | EVERGREEN ENVIRONMENTAL SERVICES  |
| TSDf Alt EPA ID:        | Not reported  |
| TSDf Alt Name:          | Not reported  |
| Waste Code Description: | 352 - Other organic solids  |
| RCRA Code:              | Not reported  |
| Meth Code:              | H141 - Storage, Bulking, And/Or Transfer Off Site--No<br>Treatment/Reovery (H010-H129) Or (H131-H135) |
| Quantity Tons:          | 0.15  |
| Waste Quantity:         | 300   |
| Quantity Unit:          | P   |
| Additional Code 1:      | Not reported  |
| Additional Code 2:      | Not reported  |
| Additional Code 3:      | Not reported  |
| Additional Code 4:      | Not reported  |
| Additional Code 5:      | Not reported  |
| Additional Info:        |   |
| Year:                   | 2011  |
| Gen EPA ID:             | CAL000255765  |
| Shipment Date:          | 20111213  |
| Creation Date:          | 2/16/2012 20:30:13  |
| Receipt Date:           | 20111213  |
| Manifest ID:            | 008386049JJJ  |
| Trans EPA ID:           | CAD982413262  |
| Trans Name:             | EVERGREEN ENVIRONMENTAL SERVICES  |
| Trans 2 EPA ID:         | Not reported  |
| Trans 2 Name:           | Not reported  |
| TSDf EPA ID:            | CAD981696420  |
| Trans Name:             | EVERGREEN ENVIRONMENTAL SVCS  |
| TSDf Alt EPA ID:        | Not reported  |
| TSDf Alt Name:          | Not reported  |
| Waste Code Description: | 352 - Other organic solids  |
| RCRA Code:              | Not reported  |
| Meth Code:              | H141 - Storage, Bulking, And/Or Transfer Off Site--No<br>Treatment/Reovery (H010-H129) Or (H131-H135) |
| Quantity Tons:          | 0.175   |
| Waste Quantity:         | 350   |

Map ID  
Direction  
Distance  
Elevation

MAP FINDINGS

Site

Database(s)

EDR ID Number  
EPA ID Number

**CEMEX CONSTRUCTION MATERIALS PACIFIC LLC (Continued)**

**S113120798**

|                         |  |
|-------------------------|--|
| Quantity Unit:          | P  |
| Additional Code 1:      | Not reported   |
| Additional Code 2:      | Not reported   |
| Additional Code 3:      | Not reported   |
| Additional Code 4:      | Not reported   |
| Additional Code 5:      | Not reported   |
| Shipment Date:          | 20110602   |
| Creation Date:          | 7/23/2011 18:30:24   |
| Receipt Date:           | 20110608   |
| Manifest ID:            | 008382039JJK   |
| Trans EPA ID:           | CAD982413262   |
| Trans Name:             | EVERGREEN ENVIRONMENTAL SERVICES   |
| Trans 2 EPA ID:         | Not reported   |
| Trans 2 Name:           | Not reported   |
| TSDf EPA ID:            | CAD097030993   |
| Trans Name:             | SIEMENS WATER TECHNOLOGIES   |
| TSDf Alt EPA ID:        | Not reported   |
| TSDf Alt Name:          | Not reported   |
| Waste Code Description: | 352 - Other organic solids   |
| RCRA Code:              | Not reported   |
| Meth Code:              | H141 - Storage, Bulking, And/Or Transfer Off Site--No Treatment/Reovery (H010-H129) Or (H131-H135) |
| Quantity Tons:          | 0.15   |
| Waste Quantity:         | 300  |
| Quantity Unit:          | P  |
| Additional Code 1:      | Not reported   |
| Additional Code 2:      | Not reported   |
| Additional Code 3:      | Not reported   |
| Additional Code 4:      | Not reported   |
| Additional Code 5:      | Not reported   |
| Shipment Date:          | 20110602   |
| Creation Date:          | 7/23/2011 18:30:24   |
| Receipt Date:           | 20110608   |
| Manifest ID:            | 008382039JJK   |
| Trans EPA ID:           | CAD982413262   |
| Trans Name:             | EVERGREEN ENVIRONMENTAL SERVICES   |
| Trans 2 EPA ID:         | Not reported   |
| Trans 2 Name:           | Not reported   |
| TSDf EPA ID:            | CAD097030993   |
| Trans Name:             | SIEMENS WATER TECHNOLOGIES   |
| TSDf Alt EPA ID:        | Not reported   |
| TSDf Alt Name:          | Not reported   |
| Waste Code Description: | 352 - Other organic solids   |
| RCRA Code:              | Not reported   |
| Meth Code:              | H141 - Storage, Bulking, And/Or Transfer Off Site--No Treatment/Reovery (H010-H129) Or (H131-H135) |
| Quantity Tons:          | 0.035  |
| Waste Quantity:         | 70   |
| Quantity Unit:          | P  |
| Additional Code 1:      | Not reported   |
| Additional Code 2:      | Not reported   |
| Additional Code 3:      | Not reported   |
| Additional Code 4:      | Not reported   |
| Additional Code 5:      | Not reported   |

Map ID  
Direction  
Distance  
Elevation

MAP FINDINGS

Site

Database(s)

EDR ID Number  
EPA ID Number

**CEMEX CONSTRUCTION MATERIALS PACIFIC LLC (Continued)**

**S113120798**

Additional Info:

|                         |  |
|-------------------------|--|
| Year:                   | 2012   |
| Gen EPA ID:             | CAL000255765   |
| Shipment Date:          | 20120816   |
| Creation Date:          | 10/10/2012 22:15:27  |
| Receipt Date:           | 20120816   |
| Manifest ID:            | 010020586JJK   |
| Trans EPA ID:           | CAD982413262   |
| Trans Name:             | EVERGREEN ENVIRONMENTAL SERVICES   |
| Trans 2 EPA ID:         | Not reported   |
| Trans 2 Name:           | Not reported   |
| TSDF EPA ID:            | CAD981696420   |
| Trans Name:             | EVERGREEN ENVIRONMENTAL SVCS   |
| TSDF Alt EPA ID:        | Not reported   |
| TSDF Alt Name:          | Not reported   |
| Waste Code Description: | 352 - Other organic solids   |
| RCRA Code:              | Not reported   |
| Meth Code:              | H141 - Storage, Bulking, And/Or Transfer Off Site--No Treatment/Reovery (H010-H129) Or (H131-H135) |
| Quantity Tons:          | 0.125  |
| Waste Quantity:         | 250  |
| Quantity Unit:          | P  |
| Additional Code 1:      | Not reported   |
| Additional Code 2:      | Not reported   |
| Additional Code 3:      | Not reported   |
| Additional Code 4:      | Not reported   |
| Additional Code 5:      | Not reported   |
| Shipment Date:          | 20120612   |
| Creation Date:          | 8/7/2012 22:15:13  |
| Receipt Date:           | 20120612   |
| Manifest ID:            | 010024919JJK   |
| Trans EPA ID:           | CAD982413262   |
| Trans Name:             | EVERGREEN ENVIRONMENTAL SERVICES   |
| Trans 2 EPA ID:         | Not reported   |
| Trans 2 Name:           | Not reported   |
| TSDF EPA ID:            | CAD981696420   |
| Trans Name:             | EVERGREEN ENVIRONMENTAL SVCS   |
| TSDF Alt EPA ID:        | Not reported   |
| TSDF Alt Name:          | Not reported   |
| Waste Code Description: | 352 - Other organic solids   |
| RCRA Code:              | Not reported   |
| Meth Code:              | H141 - Storage, Bulking, And/Or Transfer Off Site--No Treatment/Reovery (H010-H129) Or (H131-H135) |
| Quantity Tons:          | 0.05   |
| Waste Quantity:         | 100  |
| Quantity Unit:          | P  |
| Additional Code 1:      | Not reported   |
| Additional Code 2:      | Not reported   |
| Additional Code 3:      | Not reported   |
| Additional Code 4:      | Not reported   |
| Additional Code 5:      | Not reported   |
| Shipment Date:          | 20120326   |
| Creation Date:          | 5/4/2012 20:30:09  |
| Receipt Date:           | 20120326   |

Map ID  
Direction  
Distance  
Elevation

MAP FINDINGS

Site

Database(s)

EDR ID Number  
EPA ID Number

**CEMEX CONSTRUCTION MATERIALS PACIFIC LLC (Continued)**

**S113120798**

Manifest ID: 009482429JJK  
Trans EPA ID: CAD982413262  
Trans Name: EVERGREEN ENVIRONMENTAL SERVICES  
Trans 2 EPA ID: Not reported  
Trans 2 Name: Not reported  
TSDF EPA ID: CAD981696420  
Trans Name: EVERGREEN ENVIRONMENTAL SVCS  
TSDF Alt EPA ID: Not reported  
TSDF Alt Name: Not reported  
Waste Code Description: 352 - Other organic solids  
RCRA Code: Not reported  
Meth Code: H141 - Storage, Bulking, And/Or Transfer Off Site--No Treatment/Reovery (H010-H129) Or (H131-H135)  
  
Quantity Tons: 0.15  
Waste Quantity: 300  
Quantity Unit: P  
Additional Code 1: Not reported  
Additional Code 2: Not reported  
Additional Code 3: Not reported  
Additional Code 4: Not reported  
Additional Code 5: Not reported

**Additional Info:**

Year: 2002  
Gen EPA ID: CAL000255765

Shipment Date: 20020514  
Creation Date: 8/29/2002 18:31:16  
Receipt Date: 20020521  
Manifest ID: 21027371  
Trans EPA ID: CAD045226370  
Trans Name: Not reported  
Trans 2 EPA ID: Not reported  
Trans 2 Name: Not reported  
TSDF EPA ID: CAD028409019  
Trans Name: Not reported  
TSDF Alt EPA ID: Not reported  
TSDF Alt Name: Not reported  
Waste Code Description: 223 - Unspecified oil-containing waste  
RCRA Code: D001  
Meth Code: T01 - Treatment, Tank  
Quantity Tons: 0.0417  
Waste Quantity: 10  
Quantity Unit: G  
Additional Code 1: Not reported  
Additional Code 2: Not reported  
Additional Code 3: Not reported  
Additional Code 4: Not reported  
Additional Code 5: Not reported

**Additional Info:**

Year: 2005  
Gen EPA ID: CAL000255765

Shipment Date: 20050914  
Creation Date: 3/10/2006 10:49:15



Map ID  
Direction  
Distance  
Elevation

MAP FINDINGS

Site

Database(s)

EDR ID Number  
EPA ID Number

**CEMEX CONSTRUCTION MATERIALS PACIFIC LLC (Continued)**

**S113120798**

Receipt Date: 20050916  
Manifest ID: 24269348  
Trans EPA ID: TXR000050930  
Trans Name: SAFETY-KLEEN SYSTEMS INC  
Trans 2 EPA ID: Not reported  
Trans 2 Name: Not reported  
TSDF EPA ID: CAT080013352  
Trans Name: DEMENNO / KERDOON  
TSDF Alt EPA ID: CAT080013352  
TSDF Alt Name: Not reported  
Waste Code Description: 222 - Oil/water separation sludge  
RCRA Code: Not reported  
Meth Code: R01 - Recycler  
Quantity Tons: 0.417  
Waste Quantity: 100  
Quantity Unit: G  
Additional Code 1: Not reported  
Additional Code 2: Not reported  
Additional Code 3: Not reported  
Additional Code 4: Not reported  
Additional Code 5: Not reported

**Additional Info:**

Year: 2007  
Gen EPA ID: CAL000255765

Shipment Date: 20071025  
Creation Date: 4/9/2008 18:30:15  
Receipt Date: 20071108  
Manifest ID: 000088471SKS  
Trans EPA ID: TXR000050930  
Trans Name: SAFETY-KLEEN SYSTEMS INC  
Trans 2 EPA ID: OKD981588791  
Trans 2 Name: TRIAD TRANSPORT  
TSDF EPA ID: TXD077603371  
Trans Name: SAFETY-KLEEN SYSTEMS INC  
TSDF Alt EPA ID: Not reported  
TSDF Alt Name: Not reported  
Waste Code Description: 352 - Other organic solids  
RCRA Code: Not reported  
Meth Code: H141 - Storage, Bulking, And/Or Transfer Off Site--No Treatment/Reovery (H010-H129) Or (H131-H135)  
Quantity Tons: 0.075  
Waste Quantity: 150  
Quantity Unit: P  
Additional Code 1: Not reported  
Additional Code 2: Not reported  
Additional Code 3: Not reported  
Additional Code 4: Not reported  
Additional Code 5: Not reported

**CERS:**

Name: CEMEX CONSTRUCTION MATERIALS PACIFIC LLC  
Address: 1000 N LA BREA AVE  
City,State,Zip: WEST HOLLYWOOD, CA 90038  
Site ID: 17537

Map ID  
Direction  
Distance  
Elevation

MAP FINDINGS

Site

Database(s)

EDR ID Number  
EPA ID Number

**CEMEX CONSTRUCTION MATERIALS PACIFIC LLC (Continued)**

**S113120798**

CERS ID: 10266043  
CERS Description: Chemical Storage Facilities

Violations:

Site ID: 17537  
Site Name: CEMEX Construction Materials Pacific LLC  
Violation Date: 09-04-2018  
Citation: HSC 6.95 25508(a)(1) - California Health and Safety Code, Chapter 6.95, Section(s) 25508(a)(1)

Violation Description: Failure to complete and electronically submit a site map with all required content.

Violation Notes: OBSERVATION: The business failed to complete and electronically submit a site map with all required content including: north orientation, loading area, internal roads, adjacent streets, storm and sewer drains, access and exit points, emergency shut offs, evacuation staging area, hazardous materials/waste storage areas and emergency response equipment. Be sure to include all hazardous materials and their locations on site map. CORRECTIVE ACTION: Complete and electronically submit a site map with all required content.

Violation Division: Los Angeles City Fire Department  
Violation Program: HMRRP  
Violation Source: CERS,

Site ID: 17537  
Site Name: CEMEX Construction Materials Pacific LLC  
Violation Date: 09-05-2017  
Citation: HSC 6.7 25284(a)(3)(A) & (B); - California Health and Safety Code, Chapter 6.7, Section(s) 25284(a)(3)(A) & (B);  
Violation Description: Failure to implement or maintain a written agreement between the UST permit holder and the operator (owner/operator agreement).

Violation Notes: Returned to compliance on 09/13/2017.

Violation Division: Los Angeles City Fire Department  
Violation Program: UST  
Violation Source: CERS,

Site ID: 17537  
Site Name: CEMEX Construction Materials Pacific LLC  
Violation Date: 09-04-2018  
Citation: HSC 6.7 25284, 25286 - California Health and Safety Code, Chapter 6.7, Section(s) 25284, 25286

Violation Description: Failure to submit a complete and accurate application for a permit to operate a UST, or for renewal of the permit.

Violation Notes: Returned to compliance on 10/04/2018. OBSERVATION: UST tank information is not current in CERS. Update Tank Information: STEEL - Riser Pipe Primary Containment(shows NONE), FIBERGLASS - Riser Pipe Secondary Containment(shows NONE) & NO - Tank Integrity Testing Results(shows YES). Update Monitoring Plan to show all equipment installed including piping location. Any change of information must be updated in CERS within 30 days of the change. CORRECTIVE ACTION: Immediately update the required information in CERS and submit for review by the CUPA.

Violation Division: Los Angeles City Fire Department  
Violation Program: UST  
Violation Source: CERS,

Site ID: 17537  
Site Name: CEMEX Construction Materials Pacific LLC  
Violation Date: 09-19-2019

Map ID  
Direction  
Distance  
Elevation

MAP FINDINGS

Site

Database(s)

EDR ID Number  
EPA ID Number

**CEMEX CONSTRUCTION MATERIALS PACIFIC LLC (Continued)**

**S113120798**

Citation: HSC 6.7 25284, 25286 - California Health and Safety Code, Chapter 6.7, Section(s) 25284, 25286

Violation Description: Failure to submit a complete and accurate application for a permit to operate a UST, or for renewal of the permit.

Violation Notes: Returned to compliance on 11/04/2019. OBSERVATION: UST tank information is not current in CERS. Update Tank 1: Tank Construction Section, Tank 1 Containment Construction - FIBERGLASS(shows STEEL), Other Tank Monitoring Section, Other Monitoring - LEAVE BLANK (shows YES), Specify Other Monitoring - LEAVE BLANK (shows FILL SUMP MONITORED BY 208), Other Pipeline Monitoring Section, Other Pipeline Monitoring - LEAVE BLANK(shows YES), Other Pipeline Monitoring Description - LEAVE BLANK(shows Piping is monitored by a Veeder Root 208 Sensor in the Sump), UDC Section, UDC Panel MFG. - BRAVO(shows BLANK), UDC Model # - FLOATS & CHAINS(shows BLANK), UDC Leak Alarm Triggers Auto Pump Shutdown - NO(shows YES), Failure/Disconnection Triggers Auto Pump Shutdown - NO(shows YES), & Comments & Additional Info Section, Comments & Additional Info - FILL SUMP MONITORED BY 208 SENSOR(shows BLANK). Any change of information must be updated in CERS within 30 days of the change. CORRECTIVE ACTION: Immediately update the required [Truncated]

Violation Division: Los Angeles City Fire Department

Violation Program: UST

Violation Source: CERS,

Site ID: 17537

Site Name: CEMEX Construction Materials Pacific LLC

Violation Date: 09-04-2018

Citation: 23 CCR 16 2636(f)(1) - California Code of Regulations, Title 23, Chapter 16, Section(s) 2636(f)(1)

Violation Description: Failure of the double-walled pressurized piping to be continuously monitored with a system that activates an audible and visual alarm or stops flow at the dispenser when a leak is detected.

Violation Notes: Returned to compliance on 09/19/2019. OBSERVATION: The UDC FLOat failed to stop flow of product at the dispenser when tested. All monitoring equipment shall be maintained to activate an audible and visual alarm or stop the flow of product at the dispenser when it detects a leak. CORRECTIVE ACTION: Correct immediately by having a properly licensed, trained, and certified contractor replace the failed component with a functional component (LG 113-x listed, if applicable). If the failed component can't be replaced immediately, there is a possibility that the Diesel UST system may be red tagged to prevent fuel inputs.

Violation Division: Los Angeles City Fire Department

Violation Program: UST

Violation Source: CERS,

Site ID: 17537

Site Name: CEMEX Construction Materials Pacific LLC

Violation Date: 09-19-2019

Citation: 23 CCR 16 2712(i) - California Code of Regulations, Title 23, Chapter 16, Section(s) 2712(i)

Violation Description: Failure to retain a copy of the permit to operate at the facility.

Violation Notes: Returned to compliance on 11/04/2019. OBSERVATION: Owner/Operator did not retain a copy of the permit to operate at the facility. CORRECTIVE ACTION: Retain a copy of the permit to operate at the facility.

Violation Division: Los Angeles City Fire Department

Violation Program: UST

Map ID  
Direction  
Distance  
Elevation

MAP FINDINGS

Site

Database(s)

EDR ID Number  
EPA ID Number

**CEMEX CONSTRUCTION MATERIALS PACIFIC LLC (Continued)**

**S113120798**

Violation Source: CERS,

Site ID: 17537  
Site Name: CEMEX Construction Materials Pacific LLC  
Violation Date: 11-17-2016  
Citation: HSC 6.5 Multiple - California Health and Safety Code, Chapter 6.5, Section(s) Multiple  
Violation Description: Hazardous Waste Generator Program - Operations/Maintenance - General  
Violation Notes: Returned to compliance on 11/17/2016. OBSERVATION: Empty 2-55 G DM that previously held new motor oils; 1-55 G DM that previously held coolant and 2-55 G DM that previously held hazardous waste were not marked "EMPTY" and with the date emptied. These empty containers were marked by the end of the inspection. CORRECTIVE ACTION: Each empty container larger than 5 gallons that previously held a hazardous material must be marked with the date it was emptied and be shipped for recycling, reconditioning, or reclamation of its scrap value or managed on site in such a manner within one year of being emptied. 22CCR 11 66261.7  
Violation Division: Los Angeles County Fire Department  
Violation Program: HW  
Violation Source: CERS,

Site ID: 17537  
Site Name: CEMEX Construction Materials Pacific LLC  
Violation Date: 09-04-2018  
Citation: HSC 6.95 25508(a)(1) - California Health and Safety Code, Chapter 6.95, Section(s) 25508(a)(1)  
Violation Description: Failure to complete and electronically submit hazardous material inventory information for all reportable hazardous materials on site at or above reportable quantities.  
Violation Notes: OBSERVATION: The business failed to complete and electronically submit chemical inventory information for all reportable hazardous materials on site at or above reportable quantities. Report all 26 chemicals found and listed on this inspection report. CORRECTIVE ACTION: Complete and electronically submit the chemical inventory information for all reportable hazardous materials on site at or above reportable quantities.  
Violation Division: Los Angeles City Fire Department  
Violation Program: HMRRP  
Violation Source: CERS,

Site ID: 17537  
Site Name: CEMEX Construction Materials Pacific LLC  
Violation Date: 10-30-2020  
Citation: 23 CCR 16 2716(e) - California Code of Regulations, Title 23, Chapter 16, Section(s) 2716(e)  
Violation Description: For designated operator (DO) monthly inspections conducted before October 1, 2018, failure to comply with one or more of the following requirements: Be performed by an ICC certified DO. Inspect monthly alarm history report, check that alarms are documented and responded to appropriately, and attach a copy. Inspect for the presence of liquid/debris in spill containers. Inspect for the presence of liquid/debris in under dispenser containment (UDC) and ensure that the monitoring equipment is positioned correctly. Inspect for liquid or debris in containment sumps where an alarm occurred with no service visit. Check that all testing and maintenance has been completed and documented. Verify that all facility employees have been trained in

Map ID  
Direction  
Distance  
Elevation

MAP FINDINGS

Site

Database(s)

EDR ID Number  
EPA ID Number

**CEMEX CONSTRUCTION MATERIALS PACIFIC LLC (Continued)**

**S113120798**

Violation Notes: accordance with 23 CCR 2715(c). For designated operator (DO) 30 day inspections conducted on and after October 1, 2018, failure to conduct the designated UST operator visual inspection at least once every 30 days.  
OBSERVATION: Owner/Operator did not sign ""Designated Operator Visual Inspection Report(s)"" within 48 hours after received from the designated operator for month(s) 7/14/20  
CORRECTIVE ACTION: All future ""Designated Operator Visual Inspection Report(s)"" shall be signed within 48 hours after received from the designated operator. "  
OBSERVATION: The "Designated Operator Visual Inspection Reports" are missing signatures/dates for month(s) 6/15/20, 5/18/20, 4/21/20.  
CORRECTIVE ACTION: Complete missing signature(s)/date(s) for month(s) 6/15/20, 5/18/20, 4/21/20 and email Inspector a copy of the updated "Designated Operator Inspection Report(s).  
Violation Division: Los Angeles City Fire Department  
Violation Program: UST  
Violation Source: CERS,

Site ID: 17537  
Site Name: CEMEX Construction Materials Pacific LLC  
Violation Date: 09-19-2019  
Citation: 23 CCR 16 2716(e) - California Code of Regulations, Title 23, Chapter 16, Section(s) 2716(e)  
Violation Description: For designated operator (DO) monthly inspections conducted before October 1, 2018, failure to comply with one or more of the following requirements: Be performed by an ICC certified DO. Inspect monthly alarm history report, check that alarms are documented and responded to appropriately, and attach a copy. Inspect for the presence of liquid/debris in spill containers. Inspect for the presence of liquid/debris in under dispenser containment (UDC) and ensure that the monitoring equipment is positioned correctly. Inspect for liquid or debris in containment sumps where an alarm occurred with no service visit. Check that all testing and maintenance has been completed and documented. Verify that all facility employees have been trained in accordance with 23 CCR 2715(c). For designated operator (DO) 30 day inspections conducted on and after October 1, 2018, failure to conduct the designated UST operator visual inspection at least once every 30 days.  
Violation Notes: Returned to compliance on 10/30/2019. OBSERVATION: Facility did not comply with one or more of the following DO monthly inspection requirements: Performed by an ICC certified DO; Inspect monthly alarm history report, check that alarms are documented and responded to appropriately, and attach a copy; Inspect for the presence of liquid/debris in spill containers; Inspect for the presence of liquid/debris in under dispenser containment (UDC) and ensure that the monitoring equipment is positioned correctly; Inspect for liquid or debris in containment sumps where an alarm occurred with no service visit; Check that all testing and maintenance has been completed and documented; Verify that all facility employees have been trained in accordance with 23 CCR 2715(f)(c). DO inspections conducted after 9/30/2018 must be every 30 days and in accordance with sections 2716(a)-(e). DO did not check sumps after 4/3/19 Sensor Out Alarms for all sensors. More than 30 days between DO inspections on 3 occasions: 10/19/18 & [Truncated]  
Violation Division: Los Angeles City Fire Department  
Violation Program: UST  
Violation Source: CERS,

Map ID  
Direction  
Distance  
Elevation

MAP FINDINGS

Site

Database(s)

EDR ID Number  
EPA ID Number

**CEMEX CONSTRUCTION MATERIALS PACIFIC LLC (Continued)**

**S113120798**

Site ID: 17537  
Site Name: CEMEX Construction Materials Pacific LLC  
Violation Date: 09-05-2017  
Citation: 23 CCR 16 2712(b) - California Code of Regulations, Title 23, Chapter 16, Section(s) 2712(b)  
Violation Description: Failure to maintain records of repairs, lining, and upgrades on site, or off site if approved by the CUPA, for the life of the UST.  
Violation Notes: Returned to compliance on 09/13/2017. OBSERVATION: Owner/Operator did not maintain written monitoring and maintenance records for a period of 3 years, 6 1/2 years for cathodic protection, and 5 years for written performance claims pertaining to release detection systems. No record of work order for alarms on 2/27/17. CORRECTIVE ACTION: Maintain written monitoring and maintenance records for a period of 3 years, 6 1/2 years for cathodic protection, and 5 years for written performance claims pertaining to release detection systems.  
Violation Division: Los Angeles City Fire Department  
Violation Program: UST  
Violation Source: CERS,

Site ID: 17537  
Site Name: CEMEX Construction Materials Pacific LLC  
Violation Date: 09-04-2018  
Citation: HSC 6.7 25291(a)(2) - California Health and Safety Code, Chapter 6.7, Section(s) 25291(a)(2)  
Violation Description: Failure to maintain secondary containment (e.g., failure of secondary containment testing).  
Violation Notes: Returned to compliance on 09/19/2019. OBSERVATION: Secondary containment has not been properly maintained as evidenced by failed secondary containment testing. Diesel turbine sump test boot broke when clamps were tightened during 2018 secondary containment testing(visual failure). CORRECTIVE ACTION: Repair all secondary containment components (including Diesel turbine sump penetration) as needed and retest. Notify CUPA of testing and submit results.  
Violation Division: Los Angeles City Fire Department  
Violation Program: UST  
Violation Source: CERS,

Site ID: 17537  
Site Name: CEMEX Construction Materials Pacific LLC  
Violation Date: 09-05-2017  
Citation: 23 CCR 16 2712(i) - California Code of Regulations, Title 23, Chapter 16, Section(s) 2712(i)  
Violation Description: Failure to have a UST Response Plan available on site.  
Violation Notes: Returned to compliance on 09/06/2017.  
Violation Division: Los Angeles City Fire Department  
Violation Program: UST  
Violation Source: CERS,

Site ID: 17537  
Site Name: CEMEX Construction Materials Pacific LLC  
Violation Date: 10-30-2020  
Citation: 23 CCR 16 2716(f) - California Code of Regulations, Title 23, Chapter 16, Section(s) 2716(f)  
Violation Description: Failure to maintain on-site, or off-site at a readily available location if approved by the UPA, copies of Designated Operator inspection records as follows: Designated operator monthly inspection records for inspections performed before October 1, 2018 must be kept

Map ID  
Direction  
Distance  
Elevation

MAP FINDINGS

Site

Database(s)

EDR ID Number  
EPA ID Number

**CEMEX CONSTRUCTION MATERIALS PACIFIC LLC (Continued)**

**S113120798**

for 12 months from the month of inspection. For inspections performed on or after October 1, 2018, copies of the "Designated Underground Storage Tank Operator Visual Inspection Report" must be kept for 36 months from the month of inspection.

Violation Notes: OBSERVATION: The facility is missing "Designated Operator Visual Inspection Report(s)" onsite for month(s) August, March & January of 2020. CORRECTIVE ACTION: Email Inspector missing "Designated Operator Inspection Report(s)" for month(s) August, March & January of 2020 and add to the Designated Operator binder on site.

Violation Division: Los Angeles City Fire Department  
Violation Program: UST  
Violation Source: CERS,

Site ID: 17537  
Site Name: CEMEX Construction Materials Pacific LLC  
Violation Date: 09-05-2017  
Citation: 23 CCR 16 2712 - California Code of Regulations, Title 23, Chapter 16, Section(s) 2712

Violation Description: Failure to comply with any of the applicable requirements of the permit issued for the operation of the UST system.

Violation Notes: Returned to compliance on 09/13/2017. OBSERVATION: Owner/Operator did not comply with all operating permit conditions. Site had all sensors with a sensor out alarm on 2/27/17. DO came out and inspected next day. DO verified that alarms occurred and that it was possibly due to power outage and reset cleared alarms. No technician responded to alarms. CORRECTIVE ACTION: Comply with all operating permit conditions. Submit verification of work done by technician.

Violation Division: Los Angeles City Fire Department  
Violation Program: UST  
Violation Source: CERS,

Site ID: 17537  
Site Name: CEMEX Construction Materials Pacific LLC  
Violation Date: 09-04-2018  
Citation: 23 CCR 16 2712 - California Code of Regulations, Title 23, Chapter 16, Section(s) 2712

Violation Description: Failure to comply with any of the applicable requirements of the permit issued for the operation of the UST system.

Violation Notes: Returned to compliance on 10/04/2018. OBSERVATION: Owner/Operator did not comply with all operating permit requirements. CORRECTIVE ACTION: Comply with all operating permit requirements. Submit verification.

Violation Division: Los Angeles City Fire Department  
Violation Program: UST  
Violation Source: CERS,

Site ID: 17537  
Site Name: CEMEX Construction Materials Pacific LLC  
Violation Date: 09-05-2017  
Citation: 23 CCR 16 2715(a) - California Code of Regulations, Title 23, Chapter 16, Section(s) 2715(a)

Violation Description: Failure to notify the CUPA of the designated operator (DO) identification and/or change of the DO within 30 days.

Violation Notes: Returned to compliance on 09/06/2017.

Violation Division: Los Angeles City Fire Department  
Violation Program: UST  
Violation Source: CERS,



Map ID  
Direction  
Distance  
Elevation

MAP FINDINGS

Site

Database(s)

EDR ID Number  
EPA ID Number

**CEMEX CONSTRUCTION MATERIALS PACIFIC LLC (Continued)**

**S113120798**

Site ID: 17537  
Site Name: CEMEX Construction Materials Pacific LLC  
Violation Date: 09-05-2017  
Citation: 23 CCR 6.7 25284, 25286 - California Code of Regulations, Title 23, Chapter 6.7, Section(s) 25284, 25286  
Violation Description: Failure to submit a complete and accurate application for a permit to operate a UST, or for renewal of the permit.  
Violation Notes: Returned to compliance on 06/03/2019. More recent inspection completed. Newer inspection report and violations supersede previous violations. Previous violations were abated this date  
Violation Division: Los Angeles City Fire Department  
Violation Program: UST  
Violation Source: CERS,

Site ID: 17537  
Site Name: CEMEX Construction Materials Pacific LLC  
Violation Date: 09-04-2018  
Citation: 23 CCR 16 2641(j) - California Code of Regulations, Title 23, Chapter 16, Section(s) 2641(j)  
Violation Description: Failure of the leak detection equipment to be installed, calibrated, operated, and/or maintained properly.  
Violation Notes: Returned to compliance on 10/04/2018. OBSERVATION: Owner/Operator did not properly install, calibrate, operate and/or maintain leak detection equipment. UDC Float failed to shut down dispenser. CORRECTIVE ACTION: Properly install, calibrate, operate and/or maintain leak detection equipment. Repair UDC float to proper function.  
Violation Division: Los Angeles City Fire Department  
Violation Program: UST  
Violation Source: CERS,

Site ID: 17537  
Site Name: CEMEX Construction Materials Pacific LLC  
Violation Date: 09-04-2018  
Citation: HSC 6.95 25508(a)(1) - California Health and Safety Code, Chapter 6.95, Section(s) 25508(a)(1)  
Violation Description: Failure to establish and electronically submit an adequate emergency response plan and procedures for a release or threatened release of a hazardous material.  
Violation Notes: OBSERVATION: The business failed to establish and electronically submit adequate emergency response procedures for a release or threatened release of a hazardous material. LA Regional Water Quality Control Board phone # incorrect on Response Plan. Correct #213.576.6600. CORRECTIVE ACTION: Update LARWQCB phone number & establish and electronically submit adequate emergency response procedures for a release or threatened release of a hazardous material within 30 days.  
Violation Division: Los Angeles City Fire Department  
Violation Program: HMRRP  
Violation Source: CERS,

Site ID: 17537  
Site Name: CEMEX Construction Materials Pacific LLC  
Violation Date: 09-19-2019  
Citation: 23 CCR 16 2665(b) - California Code of Regulations, Title 23, Chapter 16, Section(s) 2665(b)  
Violation Description: "Failure to submit a copy of the overfill prevention equipment

Map ID  
Direction  
Distance  
Elevation

MAP FINDINGS

Site

Database(s)

EDR ID Number  
EPA ID Number

**CEMEX CONSTRUCTION MATERIALS PACIFIC LLC (Continued)**

**S113120798**

Violation Notes: inspection results on the Overfill Prevention Equipment Inspection Report Form to the UPA within 30 days after the inspection. "Returned to compliance on 10/30/2019. OBSERVATION: Owner/operator failed to submit a complete copy of the 10/2/18 overfill prevention equipment inspection results on the Overfill Prevention Equipment Inspection Report Form to the UPA within 30 days after the inspection. Incomplete tank chart, missing 2nd half of chart from wrong manufacturer(submitted Owens Corning, our records show Fluid Containment tank installed). CORRECTIVE ACTION: Submit a complete copy of the 10/2/18 overfill prevention equipment inspection results on the Overfill Prevention Equipment Inspection Report Form to the UPA within 30 days with the complete correct tank chart and PEI guidelines.

Violation Division: Los Angeles City Fire Department  
Violation Program: UST  
Violation Source: CERS,

Site ID: 17537  
Site Name: CEMEX Construction Materials Pacific LLC  
Violation Date: 09-23-2021  
Citation: 23 CCR 16 2716(e) - California Code of Regulations, Title 23, Chapter 16, Section(s) 2716(e)

Violation Description: For designated operator (DO) monthly inspections conducted before October 1, 2018, failure to comply with one or more of the following requirements: Be performed by an ICC certified DO. Inspect monthly alarm history report, check that alarms are documented and responded to appropriately, and attach a copy. Inspect for the presence of liquid/debris in spill containers. Inspect for the presence of liquid/debris in under dispenser containment (UDC) and ensure that the monitoring equipment is positioned correctly. Inspect for liquid or debris in containment sumps where an alarm occurred with no service visit. Check that all testing and maintenance has been completed and documented. Verify that all facility employees have been trained in accordance with 23 CCR 2715(c). For designated operator (DO) 30 day inspections conducted on and after October 1, 2018, failure to conduct the designated UST operator visual inspection at least once every 30 days.

Violation Notes: OBSERVATION: The "Designated Operator Visual Inspection Reports(s) were completed greater than 30 days from the previous visual inspection for month(s) 10/28/20. CORRECTIVE ACTION: All future "Designated Visual Inspection Reports" shall be completed at least every 30 days.

Violation Division: Los Angeles City Fire Department  
Violation Program: UST  
Violation Source: CERS,

Site ID: 17537  
Site Name: CEMEX Construction Materials Pacific LLC  
Violation Date: 09-04-2018  
Citation: 23 CCR 16 2711(a)(8) - California Code of Regulations, Title 23, Chapter 16, Section(s) 2711(a)(8)

Violation Description: Failure to submit or maintain a current facility plot plan.

Violation Notes: Returned to compliance on 09/19/2019. OBSERVATION: Owner/Operator did not maintain and/or submit a current facility plot plan, missing piping runs. CORRECTIVE ACTION: Maintain and/or submit a current facility plot plan. Make sure to include piping runs.

Violation Division: Los Angeles City Fire Department  
Violation Program: UST

Map ID  
Direction  
Distance  
Elevation

MAP FINDINGS

Site

Database(s)

EDR ID Number  
EPA ID Number

**CEMEX CONSTRUCTION MATERIALS PACIFIC LLC (Continued)**

**S113120798**

Violation Source: CERS,

Evaluation:

Eval General Type: Other/Unknown

Eval Date: 10-30-2019

Violations Found: No

Eval Type: Other, not routine, done by local agency

Eval Notes: Downloaded 10/2/18 OPT & 9/19/19 MC & SB results from 10/8/19 CERS UST submittal on 10/30/19 with no failures. MC shows TLS-300 and Vent sump 208 sensor in Section VI. Site map shows VR TLS-350. All MC from 2016 to present show VR TLS-350. OPT state that PEI guidelines were used, however they were not submitted with results. PEI submitted via email on 9/26/19.

Eval Division: Los Angeles City Fire Department

Eval Program: UST

Eval Source: CERS,

Eval General Type: Compliance Evaluation Inspection

Eval Date: 10-30-2020

Violations Found: Yes

Eval Type: Routine done by local agency

Eval Notes: LAFD CUPA Inspector Swartz unable to attend tank test due to COVID-19. Inspector Swartz returned to site to conduct inspection. Monitoring system certification was conducted on 9/14/20 and was performed by Philip Smith, Petrotech Service. Tester provided the following certifications: ICC: 8411255 exp: 08/24/2021 VR: #A30819 exp: 01/03/2022 VMI: #3230 & 3231 exp: 1/23/2021 The UST monitoring panel showed all functions normal. The monitoring set up and alarm history were provided for review. The sumps and UDCs were opened for inspection and the sensors were observed positioned to detect a leak at the earliest opportunity. The spill buckets were also visually inspected. The Monitoring Plan was compared to the equipment onsite. The operation of the UST system was compared to the conditions of the operating permit. Property Owner: CEMEX Construction Materials Pacific, LLC Tank Operator: CEMEX Construction Materials Pacific, LLC Tank Owner: CEMEX Construction [Truncated]

Eval Division: Los Angeles City Fire Department

Eval Program: UST

Eval Source: CERS,

Eval General Type: Other/Unknown

Eval Date: 09-02-2014

Violations Found: No

Eval Type: Other, not routine, done by local agency

Eval Notes: MC BY THOMAS BENSON OF ISLAND PETROLEUM BUILDERS, PASSED PENDING MC REPORT ATTACHMENT

Eval Division: Los Angeles City Fire Department

Eval Program: UST

Eval Source: CERS,

Eval General Type: Other/Unknown

Eval Date: 09-13-2017

Violations Found: No

Eval Type: Other, not routine, done by local agency

Eval Notes: Inspector Bystrom reviewed and accepted CERS on 9/13/17.

Eval Division: Los Angeles City Fire Department

Eval Program: UST

Map ID  
Direction  
Distance  
Elevation

MAP FINDINGS

Site

Database(s)

EDR ID Number  
EPA ID Number

**CEMEX CONSTRUCTION MATERIALS PACIFIC LLC (Continued)**

**S113120798**

Eval Source: CERS,

Eval General Type: Other/Unknown  
Eval Date: 01-19-2021  
Violations Found: No  
Eval Type: Other, not routine, done by local agency  
Eval Notes: Reviewed received Annual Monitoring System Certification testing results conducted on 9/14/20 by Phillip Smith with Petrotech. Confirmed results received, scanned/downloaded and attached in Envision. Inspector combined and/or separated multiple documents submitted for each inspection type into one PDF per inspection. No failures noted on report.

Eval Division: Los Angeles City Fire Department  
Eval Program: UST  
Eval Source: CERS,

Eval General Type: Compliance Evaluation Inspection  
Eval Date: 09-01-2015  
Violations Found: No  
Eval Type: Routine done by local agency  
Eval Notes: \*NOTE\* 1/2 site (eastside) is LA CITY, 1/2 site (westside) is LA COUNTY. UST inspection granted by Steve Ronan, Plant Foreman.

Eval Division: Los Angeles City Fire Department  
Eval Program: UST  
Eval Source: CERS,

Eval General Type: Compliance Evaluation Inspection  
Eval Date: 09-04-2018  
Violations Found: Yes  
Eval Type: Routine done by local agency  
Eval Notes: Inspector Shane Bystrom, LAFD, onsite this date to conduct routine inspection of underground storage tank. Consent to enter, inspect and take photographs was given on this date by Daniel Gutierrez, Plant Foreman. Monitoring system certification was conducted at this time. Monitoring certification was performed by Phillip Smith, Petrotechs. Tester provided the following certifications: ICC CA UST Service Tech - 5263352 exp. 9/8/19 Veeder-Root Tech Level 4 - A30819 Exp. 1/27/20 VMI - #3231 LDT-890 Tester - EXP. 1/20/19 Incon Level 4 - #1002163708 EXP. 1/18/20 The UST monitoring panel showed all functions normal. The monitoring set up and alarm history were provided for review. The sumps and UDCs were opened for inspection and the sensors were observed positioned to detect a leak at the earliest opportunity. The spill buckets were also visually inspected. The Monitoring Plan was compared to the equipment onsite. The operation of the UST system was compared to [Truncated]

Eval Division: Los Angeles City Fire Department  
Eval Program: UST  
Eval Source: CERS,

Eval General Type: Compliance Evaluation Inspection  
Eval Date: 09-04-2018  
Violations Found: Yes  
Eval Type: Routine done by local agency  
Eval Notes: On site for routine hazardous materials and business emergency plan inspection. Consent to enter and inspect was given by Daniel Gutierrez, Plant Foreman. Permit posted Observed the facility and inspected hazardous materials storage: 1. Diesel - 10K Gallons 2.

Map ID  
Direction  
Distance  
Elevation

MAP FINDINGS

Site

Database(s)

EDR ID Number  
EPA ID Number

**CEMEX CONSTRUCTION MATERIALS PACIFIC LLC (Continued)**

**S113120798**

Right-Off - 300 gallons 3. A1070 (Medium Red) - 600 gallons 4. A1010 (Light Red) - 300 gallons 5. A 550 () - 300 gallons 6. A875 () - 300 gallons 7. DEF - 300 gallons 8. Xypex - 1500 pounds 9. Cement -160 tons 10. Fly Ash - 65 tons 11. Motor Oil - 55 gallons 12. Hydraulic Oil - 110 gallons 13. Antifreeze - 55 gallons 14. Waste Oil - 55 gallons 15. Non-RCRA Waste Solids - 1500 pounds 16. Waste Diesel/DEF - 55 gallons 17. Oxygen - 800 ft<sup>3</sup> 18. Nitrogen - 600 ft<sup>3</sup> 19. Acetylene - 484 ft<sup>3</sup> 20. WRDA 64 - 3500 gallons 21. DAREX II - 500 gallons 22. DARASET 400 - 3500 gallons 23. Recover - 900 gallons 24. ADVA 190 - 1175 gallons 25. Eclipse Floor 200 - 1600 gallons 26. ADVA XTZ- 900 [Truncated]

Eval Division: Los Angeles City Fire Department  
Eval Program: HMRRP  
Eval Source: CERS,

Eval General Type: Compliance Evaluation Inspection  
Eval Date: 09-19-2016  
Violations Found: No  
Eval Type: Routine done by local agency  
Eval Notes: Inspector Kurt Corral LAFD, onsite this date to conduct routine inspection of underground storage tank. Consent to enter, inspect and take photographs was given on this date by Steve Ronan, Plant Foreman . Monitoring system certification was conducted at this time. Monitoring certification was performed by Philip Smith . Tester provided the following certifications: ICC Tech #5263352 Exp:9/9/2017 Veeder-Root #A30819 Exp:2/2/2018 VMI #3231 Exp: 1/28/2017 The UST monitoring panel showed all functions normal. The monitoring set up and alarm history were provided for review. The sumps and UDCs were opened for inspection and the sensors were observed positioned to detect a leak at the earliest opportunity. The spill buckets were also visually inspected. The Monitoring Plan was compared to the equipment onsite. The operation of the UST system was compared to the conditions of the operating permit. Ensure submittal of monitor certification test results [Truncated]

Eval Division: Los Angeles City Fire Department  
Eval Program: UST  
Eval Source: CERS,

Eval General Type: Other/Unknown  
Eval Date: 09-23-2019  
Violations Found: No  
Eval Type: Other, not routine, done by local agency  
Eval Notes: Received 9/4/18 MC & Secondary Containment test results on 9/7/18, without failures.

Eval Division: Los Angeles City Fire Department  
Eval Program: UST  
Eval Source: CERS,

Eval General Type: Compliance Evaluation Inspection  
Eval Date: 09-23-2021  
Violations Found: Yes  
Eval Type: Routine done by local agency  
Eval Notes: LAFD CUPA Inspector Swartz unable to attend tank test, Inspector Swartz returned to site to conduct inspection on 9/23/21. Permission given by Steve Ronan to take photographs and enter. Monitoring system certification was conducted on 9/17/21 and was performed by Philip Smith, Petrotech Service. Tester provided the following

Map ID  
Direction  
Distance  
Elevation

MAP FINDINGS

Site

Database(s)

EDR ID Number  
EPA ID Number

**CEMEX CONSTRUCTION MATERIALS PACIFIC LLC (Continued)**

**S113120798**

certifications: ICC: 8411255 exp: 08/20/2023 VR: #A30819 exp: 01/03/2022 VMI: #3230 & 3231 exp: 1/30/2023 Ronan: #76120601 Exp: 1/25/2023 The UST monitoring panel showed all functions normal. The monitoring set up and alarm history were provided for review. The sumps and UDCs were opened for inspection and the sensors were observed positioned to detect a leak at the earliest opportunity per photos. The spill buckets were also visually inspected per photos. The Monitoring Plan was compared to the equipment onsite. The operation of the UST system was compared to the conditions of the operating permit. Property Owner: CEMEX Construction [Truncated]

Eval Division: Los Angeles City Fire Department  
Eval Program: UST  
Eval Source: CERS,

Eval General Type: Other/Unknown  
Eval Date: 11-06-2020  
Violations Found: No  
Eval Type: Other, not routine, done by local agency  
Eval Notes: CONTINUATION OF INSPECTION ORIGINALLY PERFORMED ON 10/30/20 LAFD CUPA Inspector Swartz unable to attend tank test due to COVID-19. Inspector Swartz returned to site to conduct inspection. Monitoring system certification was conducted on 9/14/20 and was performed by Philip Smith, Petrotech Service. Tester provided the following

certifications: ICC: 8411255 exp: 08/24/2021 VR: #A30819 exp: 01/03/2022 VMI: #3230 & 3231 exp: 1/23/2021 The UST monitoring panel showed all functions normal. The monitoring set up and alarm history were provided for review. The sumps and UDCs were opened for inspection and the sensors were observed positioned to detect a leak at the earliest opportunity. The spill buckets were also visually inspected. The Monitoring Plan was compared to the equipment onsite. The operation of the UST system was compared to the conditions of the operating permit. Property Owner: CEMEX Construction Materials Pacific, LLC Tank Operator: CEMEX [Truncated]

Eval Division: Los Angeles City Fire Department  
Eval Program: UST  
Eval Source: CERS,

Eval General Type: Compliance Evaluation Inspection  
Eval Date: 09-01-2015  
Violations Found: No  
Eval Type: Routine done by local agency  
Eval Notes: \*NOTE\* 1/2 site (eastside) is LA CITY, 1/2 site (westside) is LA COUNTY. HMBP inspection granted by Steve Ronan, Plant Foreman.

Eval Division: Los Angeles City Fire Department  
Eval Program: HMRRP  
Eval Source: CERS,

Eval General Type: Other/Unknown  
Eval Date: 09-01-2015  
Violations Found: No  
Eval Type: Other, not routine, done by local agency  
Eval Notes: \*NOTE\* 1/2 site (eastside) is LA CITY, 1/2 site (westside) is LA COUNTY. MC testing handled by Philip Smith. All notes and applicable violations documented on facility inspection report DAXCJJGOF

Eval Division: Los Angeles City Fire Department  
Eval Program: UST  
Eval Source: CERS,

Map ID  
Direction  
Distance  
Elevation

MAP FINDINGS

Site

Database(s)

EDR ID Number  
EPA ID Number

**CEMEX CONSTRUCTION MATERIALS PACIFIC LLC (Continued)**

**S113120798**

|                    |  |
|--------------------|--|
| Eval General Type: | Other/Unknown  |
| Eval Date:         | 09-01-2015   |
| Violations Found:  | No   |
| Eval Type:         | Other, not routine, done by local agency   |
| Eval Notes:        | *NOTE* 1/2 site (eastside) is LA CITY, 1/2 site (westside) is LA COUNTY. SB989 testing handled by Philip Smith. All notes and applicable violations documented on facility inspection report DAXCJJGOF   |
| Eval Division:     | Los Angeles City Fire Department   |
| Eval Program:      | UST  |
| Eval Source:       | CERS,  |
| Eval General Type: | Other/Unknown  |
| Eval Date:         | 09-02-2014   |
| Violations Found:  | No   |
| Eval Type:         | Other, not routine, done by local agency   |
| Eval Notes:        | LLD BY THOMAS BENSON OF ISLAND PETROLEUM BUILDERS, PASSED PENDING LLD REPORT ATTACHMENT  |
| Eval Division:     | Los Angeles City Fire Department   |
| Eval Program:      | UST  |
| Eval Source:       | CERS,  |
| Eval General Type: | Compliance Evaluation Inspection   |
| Eval Date:         | 09-05-2017   |
| Violations Found:  | Yes  |
| Eval Type:         | Routine done by local agency   |
| Eval Notes:        | Inspector Shane Bystrom, LAFD, onsite this date to conduct routine inspection of underground storage tank. Consent to enter, inspect and take photographs was given on this date by Daniel Gutierrez, Manager. Monitoring system certification was conducted at this time. Monitoring certification was performed by Phillip Smith, Petrotechs. Tester provided the following certifications: ICC: 5263352 exp:9/1/2019 VR: #A30819 exp: 2/2/2018 VMI: #3231 exp: 1/28/2017 The UST monitoring panel showed all functions normal. The monitoring set up and alarm history were provided for review. The sumps and UDCs were opened for inspection and the sensors were observed positioned to detect a leak at the earliest opportunity. The spill buckets were also visually inspected. The Monitoring Plan was compared to the equipment onsite. The operation of the UST system was compared to the conditions of the operating permit. Monitoring Console - VR TLS-350 Tank 1 - Diesel 10K [Truncated] |
| Eval Division:     | Los Angeles City Fire Department   |
| Eval Program:      | UST  |
| Eval Source:       | CERS,  |
| Eval General Type: | Compliance Evaluation Inspection   |
| Eval Date:         | 09-09-2013   |
| Violations Found:  | No   |
| Eval Type:         | Routine done by local agency   |
| Eval Notes:        | MET WITH FACILITY MANAGER PAUL SILVA, REVIEWED STATE REQUIRED FORMS, DISCUSSED CONCERNS AND COMPLIANCE. FACILITY INSPECTION PASS - SEE ATTACHMENT  |
| Eval Division:     | Los Angeles City Fire Department   |
| Eval Program:      | UST  |
| Eval Source:       | CERS,  |
| Eval General Type: | Other/Unknown  |



Map ID  
Direction  
Distance  
Elevation

MAP FINDINGS

Site

Database(s)

EDR ID Number  
EPA ID Number

**CEMEX CONSTRUCTION MATERIALS PACIFIC LLC (Continued)**

**S113120798**

Eval Date: 09-09-2013  
Violations Found: No  
Eval Type: Other, not routine, done by local agency  
Eval Notes: MONITOR CERTIFICATION - DONE LAST - 9/5/2012  
Eval Division: Los Angeles City Fire Department  
Eval Program: UST  
Eval Source: CERS,

Eval General Type: Other/Unknown  
Eval Date: 09-28-2021  
Violations Found: No  
Eval Type: Other, not routine, done by local agency  
Eval Notes: COTINUATION OF INSPECTION ORIGINALLY PERFORMED ON 9/23/21 LAFD CUPA  
Inspector Swartz unable to attend tank test, Inspector Swartz returned  
to site to conduct inspection on 9/23/21. Permission given by Steve  
Ronan to take photographs and enter. Monitoring system certification  
was conducted on 9/17/21 and was performed by Philip Smith, Petrotech  
Service. Tester provided the following certifications: ICC: 8411255  
exp: 08/20/2023 VR: #A30819 exp: 01/03/2022 VMI: #3230 & 3231 exp:  
1/30/2023 Ronan: #76120601 Exp: 1/25/2023 The UST monitoring panel  
showed all functions normal. The monitoring set up and alarm history  
were provided for review. The sumps and UDCs were opened for  
inspection and the sensors were observed positioned to detect a leak  
at the earliest opportunity per photos. The spill buckets were also  
visually inspected per photos. The Monitoring Plan was compared to the  
equipment onsite. The operation of the UST system was compared to the  
conditions [Truncated]  
Eval Division: Los Angeles City Fire Department  
Eval Program: UST  
Eval Source: CERS,

Eval General Type: Compliance Evaluation Inspection  
Eval Date: 12-03-2019  
Violations Found: No  
Eval Type: Routine done by local agency  
Eval Notes: Steven Ronan, Plant Foreman  
Eval Division: Los Angeles County Fire Department  
Eval Program: HMRRP  
Eval Source: CERS,

Eval General Type: Compliance Evaluation Inspection  
Eval Date: 09-02-2014  
Violations Found: No  
Eval Type: Routine done by local agency  
Eval Notes: MET WITH DANIEL GUTIERREZ - FACILITY MANAGER. CERS UPDATED NEED TO  
CLEAR AREA ADJACENT TO DIESEL DISPENSER. SEE UST INSP REP ATTACHED  
Eval Division: Los Angeles City Fire Department  
Eval Program: UST  
Eval Source: CERS,

Eval General Type: Other/Unknown  
Eval Date: 09-02-2014  
Violations Found: No  
Eval Type: Other, not routine, done by local agency  
Eval Notes: SPILL BUCK BY THOMAS BENSON OF ISLAND PETROLEUM BUILDERS, PASSED  
PENDING SPILL BUCK ATTACHMENT  
Eval Division: Los Angeles City Fire Department

Map ID  
Direction  
Distance  
Elevation

MAP FINDINGS

Site

Database(s)

EDR ID Number  
EPA ID Number

**CEMEX CONSTRUCTION MATERIALS PACIFIC LLC (Continued)**

**S113120798**

Eval Program: UST  
Eval Source: CERS,

Eval General Type: Other/Unknown  
Eval Date: 09-09-2013  
Violations Found: No  
Eval Type: Other, not routine, done by local agency  
Eval Notes: SPILL BUCKETS HOLDING WATER FOR DURATION OF TEST - PASSED  
Eval Division: Los Angeles City Fire Department  
Eval Program: UST  
Eval Source: CERS,

Eval General Type: Compliance Evaluation Inspection  
Eval Date: 09-19-2019  
Violations Found: Yes  
Eval Type: Routine done by local agency  
Eval Notes: LAFD CUPA Inspector Bystrom, on site this date to conduct routine inspection of your underground storage tank(s). Consent to enter, inspect and take photographs was given on this date by Steve Ronan, Plant Foreman. Monitoring system certification was conducted at this time. Monitoring certification was performed by Philip Smith, Petrotech Service. Tester provided the following certifications: ICC: 8411255 exp: 8/24/2021 VR: #A30819 exp: 1/27/2020 VMI: #3230 & 3231 exp: 1/23/2021 The UST monitoring panel showed all functions normal. The monitoring set up and alarm history were provided for review. The sumps and UDCs were opened for inspection and the sensors were observed positioned to detect a leak at the earliest opportunity. The spill buckets were also visually inspected. The Monitoring Plan was compared to the equipment onsite. The operation of the UST system was compared to the conditions of the operating permit. Property Owner: CEMEX Construction [Truncated]

Eval Division: Los Angeles City Fire Department  
Eval Program: UST  
Eval Source: CERS,

Eval General Type: Other/Unknown  
Eval Date: 09-20-2019  
Violations Found: No  
Eval Type: Other, not routine, done by local agency  
Eval Notes: Received 10/2/18 OPTR on 10/31/19 with no failures, however the results that were submitted had incomplete tank charts from the wrong manufacturer(Owens Corning). According to our records a Fluid Containment tank was installed. Sent an email to test technician with correct tank chart. New tank charts have new measurements. Update tank charts and results accordingly.

Eval Division: Los Angeles City Fire Department  
Eval Program: UST  
Eval Source: CERS,

Eval General Type: Other/Unknown  
Eval Date: 11-04-2019  
Violations Found: No  
Eval Type: Other, not routine, done by local agency  
Eval Notes: MC still shows VR TLS-300 in Section VI. Site map corrected. SB results with PEI guidelines submitted. Left voice mail to Philip Smith to update Section VI with correct console (VR TLS-350). Received email with current CUPA permit. Corrected no permit violation. Reviewed &

Map ID  
Direction  
Distance  
Elevation

MAP FINDINGS

Site

Database(s)

EDR ID Number  
EPA ID Number

**CEMEX CONSTRUCTION MATERIALS PACIFIC LLC (Continued)**

**S113120798**

accepted 10/31/19 CERS UST submittal. Corrected CERS UST violation.  
Eval Division: Los Angeles City Fire Department  
Eval Program: UST  
Eval Source: CERS,

Eval General Type: Compliance Evaluation Inspection  
Eval Date: 11-17-2016  
Violations Found: No  
Eval Type: Routine done by local agency  
Eval Notes: Steve Ronan  
Eval Division: Los Angeles County Fire Department  
Eval Program: HMRRP  
Eval Source: CERS,

Eval General Type: Compliance Evaluation Inspection  
Eval Date: 11-17-2016  
Violations Found: Yes  
Eval Type: Routine done by local agency  
Eval Notes: Steve Ronan  
Eval Division: Los Angeles County Fire Department  
Eval Program: HW  
Eval Source: CERS,

Eval General Type: Compliance Evaluation Inspection  
Eval Date: 12-03-2019  
Violations Found: No  
Eval Type: Routine done by local agency  
Eval Notes: Steven Ronan, Plant Foreman  
Eval Division: Los Angeles County Fire Department  
Eval Program: HW  
Eval Source: CERS,

Coordinates:  
Site ID: 17537  
Facility Name: CEMEX Construction Materials Pacific LLC  
Env Int Type Code: FRS-AIR  
Program ID: 110025317609  
Coord Name: Not reported  
Ref Point Type Desc: Unknown,  
Latitude: 34.089140  
Longitude: -118.344090

Affiliation:  
Affiliation Type Desc: Environmental Contact  
Entity Name: BRIAN R MASTIN  
Entity Title: ENVIRONMENTAL CONTACT  
Affiliation Address: 3990 CONCOURS SUITE 200  
Affiliation City: ONTARIO  
Affiliation State: CA  
Affiliation Country: Not reported  
Affiliation Zip: Not reported  
Affiliation Phone: ,

Affiliation Type Desc: Parent Corporation  
Entity Name: Cemex Construction Materials Pacific, LLC  
Entity Title: Not reported

Map ID  
Direction  
Distance  
Elevation

MAP FINDINGS

Site

Database(s)

EDR ID Number  
EPA ID Number

**CEMEX CONSTRUCTION MATERIALS PACIFIC LLC (Continued)**

**S113120798**

Affiliation Address: Not reported  
Affiliation City: Not reported  
Affiliation State: Not reported  
Affiliation Country: Not reported  
Affiliation Zip: Not reported  
Affiliation Phone: ,

Affiliation Type Desc: Public Contact  
Entity Name: Jesse White  
Entity Title: Not reported  
Affiliation Address: Not reported  
Affiliation City: Not reported  
Affiliation State: Not reported  
Affiliation Country: Not reported  
Affiliation Zip: Not reported  
Affiliation Phone: ,

Affiliation Type Desc: UST Tank Owner  
Entity Name: Cemex Construction Materials Pacific, LLC  
Entity Title: Not reported  
Affiliation Address: 2365 Iron Point Rd., Ste. 120  
Affiliation City: Folsom  
Affiliation State: CA  
Affiliation Country: United States  
Affiliation Zip: 95630  
Affiliation Phone: (909) 974-5500,

Affiliation Type Desc: Company Official  
Entity Name: Erin Loza  
Entity Title: Environmental Manager  
Affiliation Address: 2365 IRON POINT ROAD SUITE 120  
Affiliation City: FOLSOM  
Affiliation State: CA  
Affiliation Country: Not reported  
Affiliation Zip: 90038  
Affiliation Phone: ,

Affiliation Type Desc: Environmental Contact  
Entity Name: Jo'l Chapman  
Entity Title: Not reported  
Affiliation Address: 2365 Iron Point Road, Suite 120  
Affiliation City: Folsom  
Affiliation State: CA  
Affiliation Country: Not reported  
Affiliation Zip: 95630  
Affiliation Phone: ,

Affiliation Type Desc: Environmental Contact  
Entity Name: PAUL SILVA  
Entity Title: PLANT MANAGER  
Affiliation Address: Not reported  
Affiliation City: Not reported  
Affiliation State: Not reported  
Affiliation Country: Not reported  
Affiliation Zip: Not reported  
Affiliation Phone: ,

Map ID  
Direction  
Distance  
Elevation

MAP FINDINGS

Site

Database(s)

EDR ID Number  
EPA ID Number

**CEMEX CONSTRUCTION MATERIALS PACIFIC LLC (Continued)**

**S113120798**

|                        |   |
|------------------------|---|
| Affiliation Type Desc: | Facility Mailing Address                  |
| Entity Name:           | Mailing Address                           |
| Entity Title:          | Not reported                              |
| Affiliation Address:   | 2365 Iron Point Road, Suite 120           |
| Affiliation City:      | Folsom                                    |
| Affiliation State:     | CA  |
| Affiliation Country:   | Not reported                              |
| Affiliation Zip:       | 95630                                     |
| Affiliation Phone:     | ,   |
| Affiliation Type Desc: | Facility Owner                            |
| Entity Name:           | CEMEX CONSTRCTN MATL PACIFIC LLC          |
| Entity Title:          | OWNER                                     |
| Affiliation Address:   | 3990 CONCOURS SUITE 200                   |
| Affiliation City:      | ONTARIO                                   |
| Affiliation State:     | CA  |
| Affiliation Country:   | Not reported                              |
| Affiliation Zip:       | Not reported                              |
| Affiliation Phone:     | ,   |
| Affiliation Type Desc: | Identification Signer                     |
| Entity Name:           | Jo'l Chapman                              |
| Entity Title:          | Environmental Manager                     |
| Affiliation Address:   | Not reported                              |
| Affiliation City:      | Not reported                              |
| Affiliation State:     | Not reported                              |
| Affiliation Country:   | Not reported                              |
| Affiliation Zip:       | Not reported                              |
| Affiliation Phone:     | ,   |
| Affiliation Type Desc: | Legal Owner                               |
| Entity Name:           | Cemex Construction Materials Pacific, LLC |
| Entity Title:          | Not reported                              |
| Affiliation Address:   | 2365 Iron Point Road, Suite 120           |
| Affiliation City:      | Folsom                                    |
| Affiliation State:     | CA  |
| Affiliation Country:   | United States                             |
| Affiliation Zip:       | 95630                                     |
| Affiliation Phone:     | (916) 941-2920,                           |
| Affiliation Type Desc: | Operator                                  |
| Entity Name:           | CEMEX CONSTRCTN MATL PACIFIC LLC          |
| Entity Title:          | OPERATOR                                  |
| Affiliation Address:   | 3990 CONNCOURS SUITE 200                  |
| Affiliation City:      | ONTARIO                                   |
| Affiliation State:     | CA  |
| Affiliation Country:   | Not reported                              |
| Affiliation Zip:       | Not reported                              |
| Affiliation Phone:     | ,   |
| Affiliation Type Desc: | Public Contact                            |
| Entity Name:           | Christine Jones                           |
| Entity Title:          | Not reported                              |
| Affiliation Address:   | 3990 E CONCOURS ST NA SUITE 200           |
| Affiliation City:      | ONTARIO                                   |
| Affiliation State:     | Not reported                              |
| Affiliation Country:   | Not reported                              |

Map ID  
Direction  
Distance  
Elevation

MAP FINDINGS

Site

Database(s)

EDR ID Number  
EPA ID Number

**CEMEX CONSTRUCTION MATERIALS PACIFIC LLC (Continued)**

**S113120798**

|                        |   |
|------------------------|---|
| Affiliation Zip:       | Not reported                              |
| Affiliation Phone:     | ,   |
| Affiliation Type Desc: | Public Contact                            |
| Entity Name:           | Erin Loza                                 |
| Entity Title:          | Not reported                              |
| Affiliation Address:   | 2365 IRON POINT ROAD SUITE 120            |
| Affiliation City:      | FOLSOM                                    |
| Affiliation State:     | CA  |
| Affiliation Country:   | Not reported                              |
| Affiliation Zip:       | 90038                                     |
| Affiliation Phone:     | 8312279099,                               |
| Affiliation Type Desc: | Technical Contact                         |
| Entity Name:           | Erin Loza                                 |
| Entity Title:          | Not reported                              |
| Affiliation Address:   | 2365 IRON POINT ROAD SUITE 120            |
| Affiliation City:      | FOLSOM                                    |
| Affiliation State:     | CA  |
| Affiliation Country:   | Not reported                              |
| Affiliation Zip:       | 90038                                     |
| Affiliation Phone:     | 8312279099,                               |
| Affiliation Type Desc: | UST Permit Applicant                      |
| Entity Name:           | Brian R. Mastin                           |
| Entity Title:          | Manager, Environmental Affairs            |
| Affiliation Address:   | Not reported                              |
| Affiliation City:      | Not reported                              |
| Affiliation State:     | Not reported                              |
| Affiliation Country:   | Not reported                              |
| Affiliation Zip:       | Not reported                              |
| Affiliation Phone:     | (909) 974-5562,                           |
| Affiliation Type Desc: | CUPA District                             |
| Entity Name:           | Los Angeles County Fire                   |
| Entity Title:          | Not reported                              |
| Affiliation Address:   | 5825 Rickenbacker Road                    |
| Affiliation City:      | Commerce                                  |
| Affiliation State:     | CA  |
| Affiliation Country:   | Not reported                              |
| Affiliation Zip:       | 90040-3027                                |
| Affiliation Phone:     | (323) 890-4000,                           |
| Affiliation Type Desc: | Document Preparer                         |
| Entity Name:           | Jo'l Chapman                              |
| Entity Title:          | Not reported                              |
| Affiliation Address:   | Not reported                              |
| Affiliation City:      | Not reported                              |
| Affiliation State:     | Not reported                              |
| Affiliation Country:   | Not reported                              |
| Affiliation Zip:       | Not reported                              |
| Affiliation Phone:     | ,   |
| Affiliation Type Desc: | Operator                                  |
| Entity Name:           | Cemex Construction Materials Pacific, LLC |
| Entity Title:          | Not reported                              |
| Affiliation Address:   | Not reported                              |

Map ID  
Direction  
Distance  
Elevation

MAP FINDINGS

Site

Database(s)

EDR ID Number  
EPA ID Number

**CEMEX CONSTRUCTION MATERIALS PACIFIC LLC (Continued)**

**S113120798**

|                        |   |
|------------------------|---|
| Affiliation City:      | Not reported                              |
| Affiliation State:     | Not reported                              |
| Affiliation Country:   | Not reported                              |
| Affiliation Zip:       | Not reported                              |
| Affiliation Phone:     | (909) 974-5500,                           |
| Affiliation Type Desc: | Parent Company                            |
| Entity Name:           | CEMEX INC                                 |
| Entity Title:          | Not reported                              |
| Affiliation Address:   | 2365 IRON POINT ROAD SUITE 120            |
| Affiliation City:      | FOLSOM                                    |
| Affiliation State:     | CA  |
| Affiliation Country:   | Not reported                              |
| Affiliation Zip:       | 90038                                     |
| Affiliation Phone:     | ,   |
| Affiliation Type Desc: | UST Property Owner Name                   |
| Entity Name:           | Cemex Construction Materials Pacific, LLC |
| Entity Title:          | Not reported                              |
| Affiliation Address:   | 2365 Iron Point Rd., Ste. 120             |
| Affiliation City:      | Folsom                                    |
| Affiliation State:     | CA  |
| Affiliation Country:   | United States                             |
| Affiliation Zip:       | 95630                                     |
| Affiliation Phone:     | (909) 974-5500,                           |
| Affiliation Type Desc: | UST Tank Operator                         |
| Entity Name:           | Cemex Construction Materials Pacific, LLC |
| Entity Title:          | Not reported                              |
| Affiliation Address:   | 2365 Iron Point Rd., Ste. 120             |
| Affiliation City:      | Folsom                                    |
| Affiliation State:     | CA  |
| Affiliation Country:   | United States                             |
| Affiliation Zip:       | 95630                                     |
| Affiliation Phone:     | (909) 974-5500,                           |
| Affiliation Type Desc: | CUPA District                             |
| Entity Name:           | Los Angeles City Fire Department          |
| Entity Title:          | Not reported                              |
| Affiliation Address:   | 200 North Main Street, Room 1780          |
| Affiliation City:      | Los Angeles                               |
| Affiliation State:     | CA  |
| Affiliation Country:   | Not reported                              |
| Affiliation Zip:       | 90012                                     |
| Affiliation Phone:     | (213) 978-3680,                           |
| Affiliation Type Desc: | Environmental Contact                     |
| Entity Name:           | Christine Jones                           |
| Entity Title:          | Not reported                              |
| Affiliation Address:   | 3990 E CONCOURS ST NA SUITE 200           |
| Affiliation City:      | ONTARIO                                   |
| Affiliation State:     | Not reported                              |
| Affiliation Country:   | Not reported                              |
| Affiliation Zip:       | Not reported                              |
| Affiliation Phone:     | ,   |
| Affiliation Type Desc: | Environmental Contact                     |

Map ID  
Direction  
Distance  
Elevation

MAP FINDINGS

Site

Database(s)

EDR ID Number  
EPA ID Number

**CEMEX CONSTRUCTION MATERIALS PACIFIC LLC (Continued)**

**S113120798**

Entity Name: PETE PACHECO  
Entity Title: AREA MANAGER - L.A. COUNTY  
Affiliation Address: Not reported  
Affiliation City: Not reported  
Affiliation State: Not reported  
Affiliation Country: Not reported  
Affiliation Zip: Not reported  
Affiliation Phone: ,

Affiliation Type Desc: Environmental Contact  
Entity Name: Trey Bassette  
Entity Title: Not reported  
Affiliation Address: 3990 CONCOURSNA SUITE 200  
Affiliation City: ONTARIO  
Affiliation State: Not reported  
Affiliation Country: Not reported  
Affiliation Zip: Not reported  
Affiliation Phone: ,

Affiliation Type Desc: UST PO Name  
Entity Name: CEMEX CONSTRCTN MATL PACIFICNA LLC  
Entity Title: Not reported  
Affiliation Address: 3990 CONCOURSNA SUITE 200  
Affiliation City: ONTARIO  
Affiliation State: Not reported  
Affiliation Country: Not reported  
Affiliation Zip: Not reported  
Affiliation Phone: ,

Name: CEMEX CONSTRUCTION MATERIALS PACIFIC LLC  
Address: 1000 N LA BREA AVE  
City,State,Zip: WEST HOLLYWOOD, CA 90038  
Site ID: 17537  
CERS ID: 90038CMXCN1NLAB  
CERS Description: Toxic Release Inventory

Violations:  
Site ID: 17537  
Site Name: CEMEX Construction Materials Pacific LLC  
Violation Date: 09-04-2018  
Citation: HSC 6.95 25508(a)(1) - California Health and Safety Code, Chapter 6.95, Section(s) 25508(a)(1)  
Violation Description: Failure to complete and electronically submit a site map with all required content.  
Violation Notes: OBSERVATION: The business failed to complete and electronically submit a site map with all required content including: north orientation, loading area, internal roads, adjacent streets, storm and sewer drains, access and exit points, emergency shut offs, evacuation staging area, hazardous materials/waste storage areas and emergency response equipment. Be sure to include all hazardous materials and their locations on site map. CORRECTIVE ACTION: Complete and electronically submit a site map with all required content.  
Violation Division: Los Angeles City Fire Department  
Violation Program: HMRRP  
Violation Source: CERS,  
Site ID: 17537



Map ID  
Direction  
Distance  
Elevation

MAP FINDINGS

Site

Database(s)

EDR ID Number  
EPA ID Number

**CEMEX CONSTRUCTION MATERIALS PACIFIC LLC (Continued)**

**S113120798**

Site Name: CEMEX Construction Materials Pacific LLC  
Violation Date: 09-05-2017  
Citation: HSC 6.7 25284(a)(3)(A) & (B); - California Health and Safety Code, Chapter 6.7, Section(s) 25284(a)(3)(A) & (B);  
Violation Description: Failure to implement or maintain a written agreement between the UST permit holder and the operator (owner/operator agreement).  
Violation Notes: Returned to compliance on 09/13/2017.  
Violation Division: Los Angeles City Fire Department  
Violation Program: UST  
Violation Source: CERS,

Site ID: 17537  
Site Name: CEMEX Construction Materials Pacific LLC  
Violation Date: 09-04-2018  
Citation: HSC 6.7 25284, 25286 - California Health and Safety Code, Chapter 6.7, Section(s) 25284, 25286  
Violation Description: Failure to submit a complete and accurate application for a permit to operate a UST, or for renewal of the permit.  
Violation Notes: Returned to compliance on 10/04/2018. OBSERVATION: UST tank information is not current in CERS. Update Tank Information: STEEL - Riser Pipe Primary Containment(shows NONE), FIBERGLASS - Riser Pipe Secondary Containment(shows NONE) & NO - Tank Integrity Testing Results(shows YES). Update Monitoring Plan to show all equipment installed including piping location. Any change of information must be updated in CERS within 30 days of the change. CORRECTIVE ACTION: Immediately update the required information in CERS and submit for review by the CUPA.  
Violation Division: Los Angeles City Fire Department  
Violation Program: UST  
Violation Source: CERS,

Site ID: 17537  
Site Name: CEMEX Construction Materials Pacific LLC  
Violation Date: 09-19-2019  
Citation: HSC 6.7 25284, 25286 - California Health and Safety Code, Chapter 6.7, Section(s) 25284, 25286  
Violation Description: Failure to submit a complete and accurate application for a permit to operate a UST, or for renewal of the permit.  
Violation Notes: Returned to compliance on 11/04/2019. OBSERVATION: UST tank information is not current in CERS. Update Tank 1: Tank Construction Section, Tank 1 Containment Construction - FIBERGLASS(shows STEEL), Other Tank Monitoring Section, Other Monitoring - LEAVE BLANK (shows YES), Specify Other Monitoring - LEAVE BLANK (shows FILL SUMP MONITORED BY 208), Other Pipeline Monitoring Section, Other Pipeline Monitoring - LEAVE BLANK(shows YES), Other Pipeline Monitoring Description - LEAVE BLANK(shows Piping is monitored by a Veeder Root 208 Sensor in the Sump), UDC Section, UDC Panel MFG. - BRAVO(shows BLANK), UDC Model # - FLOATS & CHAINS(shows BLANK), UDC Leak Alarm Triggers Auto Pump Shutdown - NO(shows YES), Failure/Disconnection Triggers Auto Pump Shutdown - NO(shows YES), & Comments & Additional Info Section, Comments & Additional Info - FILL SUMP MONITORED BY 208 SENSOR(shows BLANK). Any change of information must be updated in CERS within 30 days of the change. CORRECTIVE ACTION: Immediately update the required [Truncated]  
Violation Division: Los Angeles City Fire Department  
Violation Program: UST  
Violation Source: CERS,

Map ID  
Direction  
Distance  
Elevation

MAP FINDINGS

Site

Database(s)

EDR ID Number  
EPA ID Number

**CEMEX CONSTRUCTION MATERIALS PACIFIC LLC (Continued)**

**S113120798**

Site ID: 17537  
Site Name: CEMEX Construction Materials Pacific LLC  
Violation Date: 09-04-2018  
Citation: 23 CCR 16 2636(f)(1) - California Code of Regulations, Title 23, Chapter 16, Section(s) 2636(f)(1)  
Violation Description: Failure of the double-walled pressurized piping to be continuously monitored with a system that activates an audible and visual alarm or stops flow at the dispenser when a leak is detected.  
Violation Notes: Returned to compliance on 09/19/2019. OBSERVATION: The UDC FLOat failed to stop flow of product at the dispenser when tested. All monitoring equipment shall be maintained to activate an audible and visual alarm or stop the flow of product at the dispenser when it detects a leak. CORRECTIVE ACTION: Correct immediately by having a properly licensed, trained, and certified contractor replace the failed component with a functional component (LG 113-x listed, if applicable). If the failed component can't be replaced immediately, there is a possibility that the Diesel UST system may be red tagged to prevent fuel inputs.  
Violation Division: Los Angeles City Fire Department  
Violation Program: UST  
Violation Source: CERS,

Site ID: 17537  
Site Name: CEMEX Construction Materials Pacific LLC  
Violation Date: 09-19-2019  
Citation: 23 CCR 16 2712(i) - California Code of Regulations, Title 23, Chapter 16, Section(s) 2712(i)  
Violation Description: Failure to retain a copy of the permit to operate at the facility.  
Violation Notes: Returned to compliance on 11/04/2019. OBSERVATION: Owner/Operator did not retain a copy of the permit to operate at the facility. CORRECTIVE ACTION: Retain a copy of the permit to operate at the facility.  
Violation Division: Los Angeles City Fire Department  
Violation Program: UST  
Violation Source: CERS,

Site ID: 17537  
Site Name: CEMEX Construction Materials Pacific LLC  
Violation Date: 11-17-2016  
Citation: HSC 6.5 Multiple - California Health and Safety Code, Chapter 6.5, Section(s) Multiple  
Violation Description: Hazardous Waste Generator Program - Operations/Maintenance - General  
Violation Notes: Returned to compliance on 11/17/2016. OBSERVATION: Empty 2-55 G DM that previously held new motor oils; 1-55 G DM that previously held coolant and 2-55 G DM that previously held hazardous waste were not marked "EMPTY" and with the date emptied. These empty containers were marked by the end of the inspection. CORRECTIVE ACTION: Each empty container larger than 5 gallons that previously held a hazardous material must be marked with the date it was emptied and be shipped for recycling, reconditioning, or reclamation of its scrap value or managed on site in such a manner within one year of being emptied. 22CCR 11 66261.7  
Violation Division: Los Angeles County Fire Department  
Violation Program: HW  
Violation Source: CERS,

Site ID: 17537  
Site Name: CEMEX Construction Materials Pacific LLC

Map ID  
Direction  
Distance  
Elevation

MAP FINDINGS

Site

Database(s)

EDR ID Number  
EPA ID Number

**CEMEX CONSTRUCTION MATERIALS PACIFIC LLC (Continued)**

**S113120798**

Violation Date: 09-04-2018  
Citation: HSC 6.95 25508(a)(1) - California Health and Safety Code, Chapter 6.95, Section(s) 25508(a)(1)  
Violation Description: Failure to complete and electronically submit hazardous material inventory information for all reportable hazardous materials on site at or above reportable quantities.  
Violation Notes: OBSERVATION: The business failed to complete and electronically submit chemical inventory information for all reportable hazardous materials on site at or above reportable quantities. Report all 26 chemicals found and listed on this inspection report. CORRECTIVE ACTION: Complete and electronically submit the chemical inventory information for all reportable hazardous materials on site at or above reportable quantities.  
Violation Division: Los Angeles City Fire Department  
Violation Program: HMRRP  
Violation Source: CERS,

Site ID: 17537  
Site Name: CEMEX Construction Materials Pacific LLC  
Violation Date: 10-30-2020  
Citation: 23 CCR 16 2716(e) - California Code of Regulations, Title 23, Chapter 16, Section(s) 2716(e)  
Violation Description: For designated operator (DO) monthly inspections conducted before October 1, 2018, failure to comply with one or more of the following requirements: Be performed by an ICC certified DO. Inspect monthly alarm history report, check that alarms are documented and responded to appropriately, and attach a copy. Inspect for the presence of liquid/debris in spill containers. Inspect for the presence of liquid/debris in under dispenser containment (UDC) and ensure that the monitoring equipment is positioned correctly. Inspect for liquid or debris in containment sumps where an alarm occurred with no service visit. Check that all testing and maintenance has been completed and documented. Verify that all facility employees have been trained in accordance with 23 CCR 2715(c). For designated operator (DO) 30 day inspections conducted on and after October 1, 2018, failure to conduct the designated UST operator visual inspection at least once every 30 days.  
Violation Notes: OBSERVATION: Owner/Operator did not sign ""Designated Operator Visual Inspection Report(s)"" within 48 hours after received from the designated operator for month(s) 7/14/20 CORRECTIVE ACTION: All future ""Designated Operator Visual Inspection Report(s)"" shall be signed within 48 hours after received from the designated operator. " OBSERVATION: The "Designated Operator Visual Inspection Reports" are missing signatures/dates for month(s) 6/15/20, 5/18/20, 4/21/20. CORRECTIVE ACTION: Complete missing signature(s)/date(s) for month(s) 6/15/20, 5/18/20, 4/21/20 and email Inspector a copy of the updated "Designated Operator Inspection Report(s).  
Violation Division: Los Angeles City Fire Department  
Violation Program: UST  
Violation Source: CERS,

Site ID: 17537  
Site Name: CEMEX Construction Materials Pacific LLC  
Violation Date: 09-19-2019  
Citation: 23 CCR 16 2716(e) - California Code of Regulations, Title 23, Chapter 16, Section(s) 2716(e)  
Violation Description: For designated operator (DO) monthly inspections conducted before

Map ID  
Direction  
Distance  
Elevation

MAP FINDINGS

Site

Database(s)

EDR ID Number  
EPA ID Number

**CEMEX CONSTRUCTION MATERIALS PACIFIC LLC (Continued)**

**S113120798**

October 1, 2018, failure to comply with one or more of the following requirements: Be performed by an ICC certified DO. Inspect monthly alarm history report, check that alarms are documented and responded to appropriately, and attach a copy. Inspect for the presence of liquid/debris in spill containers. Inspect for the presence of liquid/debris in under dispenser containment (UDC) and ensure that the monitoring equipment is positioned correctly. Inspect for liquid or debris in containment sumps where an alarm occurred with no service visit. Check that all testing and maintenance has been completed and documented. Verify that all facility employees have been trained in accordance with 23 CCR 2715(c). For designated operator (DO) 30 day inspections conducted on and after October 1, 2018, failure to conduct the designated UST operator visual inspection at least once every 30 days.

Violation Notes: Returned to compliance on 10/30/2019. OBSERVATION: Facility did not comply with one or more of the following DO monthly inspection requirements: Performed by an ICC certified DO; Inspect monthly alarm history report, check that alarms are documented and responded to appropriately, and attach a copy; Inspect for the presence of liquid/debris in spill containers; Inspect for the presence of liquid/debris in under dispenser containment (UDC) and ensure that the monitoring equipment is positioned correctly; Inspect for liquid or debris in containment sumps where an alarm occurred with no service visit; Check that all testing and maintenance has been completed and documented; Verify that all facility employees have been trained in accordance with 23 CCR 2715(f)(c). DO inspections conducted after 9/30/2018 must be every 30 days and in accordance with sections 2716(a)-(e). DO did not check sumps after 4/3/19 Sensor Out Alarms for all sensors. More than 30 days between DO inspections on 3 occasions: 10/19/18 & [Truncated]

Violation Division: Los Angeles City Fire Department  
Violation Program: UST  
Violation Source: CERS,

Site ID: 17537  
Site Name: CEMEX Construction Materials Pacific LLC  
Violation Date: 09-05-2017  
Citation: 23 CCR 16 2712(b) - California Code of Regulations, Title 23, Chapter 16, Section(s) 2712(b)

Violation Description: Failure to maintain records of repairs, lining, and upgrades on site, or off site if approved by the CUPA, for the life of the UST.

Violation Notes: Returned to compliance on 09/13/2017. OBSERVATION: Owner/Operator did not maintain written monitoring and maintenance records for a period of 3 years, 6 1/2 years for cathodic protection, and 5 years for written performance claims pertaining to release detection systems. No record of work order for alarms on 2/27/17. CORRECTIVE ACTION: Maintain written monitoring and maintenance records for a period of 3 years, 6 1/2 years for cathodic protection, and 5 years for written performance claims pertaining to release detection systems.

Violation Division: Los Angeles City Fire Department  
Violation Program: UST  
Violation Source: CERS,

Site ID: 17537  
Site Name: CEMEX Construction Materials Pacific LLC  
Violation Date: 09-04-2018  
Citation: HSC 6.7 25291(a)(2) - California Health and Safety Code, Chapter 6.7,

Map ID  
Direction  
Distance  
Elevation

MAP FINDINGS

Site

Database(s)

EDR ID Number  
EPA ID Number

**CEMEX CONSTRUCTION MATERIALS PACIFIC LLC (Continued)**

**S113120798**

Violation Description: Section(s) 25291(a)(2)  
Failure to maintain secondary containment (e.g., failure of secondary containment testing).

Violation Notes: Returned to compliance on 09/19/2019. OBSERVATION: Secondary containment has not been properly maintained as evidenced by failed secondary containment testing. Diesel turbine sump test boot broke when clamps were tightened during 2018 secondary containment testing(visual failure). CORRECTIVE ACTION: Repair all secondary containment components (including Diesel turbine sump penetration) as needed and retest. Notify CUPA of testing and submit results.

Violation Division: Los Angeles City Fire Department  
Violation Program: UST  
Violation Source: CERS,

Site ID: 17537  
Site Name: CEMEX Construction Materials Pacific LLC  
Violation Date: 09-05-2017  
Citation: 23 CCR 16 2712(i) - California Code of Regulations, Title 23, Chapter 16, Section(s) 2712(i)

Violation Description: Failure to have a UST Response Plan available on site.  
Violation Notes: Returned to compliance on 09/06/2017.  
Violation Division: Los Angeles City Fire Department  
Violation Program: UST  
Violation Source: CERS,

Site ID: 17537  
Site Name: CEMEX Construction Materials Pacific LLC  
Violation Date: 10-30-2020  
Citation: 23 CCR 16 2716(f) - California Code of Regulations, Title 23, Chapter 16, Section(s) 2716(f)

Violation Description: Failure to maintain on-site, or off-site at a readily available location if approved by the UPA, copies of Designated Operator inspection records as follows: Designated operator monthly inspection records for inspections performed before October 1, 2018 must be kept for 12 months from the month of inspection. For inspections performed on or after October 1, 2018, copies of the "Designated Underground Storage Tank Operator Visual Inspection Report" must be kept for 36 months from the month of inspection.

Violation Notes: OBSERVATION: The facility is missing "Designated Operator Visual Inspection Report(s)" onsite for month(s) August, March & January of 2020. CORRECTIVE ACTION: Email Inspector missing "Designated Operator Inspection Report(s)" for month(s) August, March & January of 2020 and add to the Designated Operator binder on site.

Violation Division: Los Angeles City Fire Department  
Violation Program: UST  
Violation Source: CERS,

Site ID: 17537  
Site Name: CEMEX Construction Materials Pacific LLC  
Violation Date: 09-05-2017  
Citation: 23 CCR 16 2712 - California Code of Regulations, Title 23, Chapter 16, Section(s) 2712

Violation Description: Failure to comply with any of the applicable requirements of the permit issued for the operation of the UST system.

Violation Notes: Returned to compliance on 09/13/2017. OBSERVATION: Owner/Operator did not comply with all operating permit conditions. Site had all sensors with a sensor out alarm on 2/27/17. DO came out and inspected next

Map ID  
Direction  
Distance  
Elevation

MAP FINDINGS

Site

Database(s)

EDR ID Number  
EPA ID Number

**CEMEX CONSTRUCTION MATERIALS PACIFIC LLC (Continued)**

**S113120798**

day. DO verified that alarms occurred and that it was possibly due to power outage and reset cleared alarms. No technician responded to alarms. CORRECTIVE ACTION: Comply with all operating permit conditions. Submit verification of work done by technician.

Violation Division: Los Angeles City Fire Department  
Violation Program: UST  
Violation Source: CERS,

Site ID: 17537  
Site Name: CEMEX Construction Materials Pacific LLC  
Violation Date: 09-04-2018  
Citation: 23 CCR 16 2712 - California Code of Regulations, Title 23, Chapter 16, Section(s) 2712  
Violation Description: Failure to comply with any of the applicable requirements of the permit issued for the operation of the UST system.  
Violation Notes: Returned to compliance on 10/04/2018. OBSERVATION: Owner/Operator did not comply with all operating permit requirements. CORRECTIVE ACTION: Comply with all operating permit requirements. Submit verification.

Violation Division: Los Angeles City Fire Department  
Violation Program: UST  
Violation Source: CERS,

Site ID: 17537  
Site Name: CEMEX Construction Materials Pacific LLC  
Violation Date: 09-05-2017  
Citation: 23 CCR 16 2715(a) - California Code of Regulations, Title 23, Chapter 16, Section(s) 2715(a)  
Violation Description: Failure to notify the CUPA of the designated operator (DO) identification and/or change of the DO within 30 days.  
Violation Notes: Returned to compliance on 09/06/2017.

Violation Division: Los Angeles City Fire Department  
Violation Program: UST  
Violation Source: CERS,

Site ID: 17537  
Site Name: CEMEX Construction Materials Pacific LLC  
Violation Date: 09-05-2017  
Citation: 23 CCR 6.7 25284, 25286 - California Code of Regulations, Title 23, Chapter 6.7, Section(s) 25284, 25286  
Violation Description: Failure to submit a complete and accurate application for a permit to operate a UST, or for renewal of the permit.  
Violation Notes: Returned to compliance on 06/03/2019. More recent inspection completed. Newer inspection report and violations supersede previous violations. Previous violations were abated this date

Violation Division: Los Angeles City Fire Department  
Violation Program: UST  
Violation Source: CERS,

Site ID: 17537  
Site Name: CEMEX Construction Materials Pacific LLC  
Violation Date: 09-04-2018  
Citation: 23 CCR 16 2641(j) - California Code of Regulations, Title 23, Chapter 16, Section(s) 2641(j)  
Violation Description: Failure of the leak detection equipment to be installed, calibrated, operated, and/or maintained properly.  
Violation Notes: Returned to compliance on 10/04/2018. OBSERVATION: Owner/Operator did not properly install, calibrate, operate and/or maintain leak

Map ID  
Direction  
Distance  
Elevation

MAP FINDINGS

Site

Database(s)

EDR ID Number  
EPA ID Number

**CEMEX CONSTRUCTION MATERIALS PACIFIC LLC (Continued)**

**S113120798**

detection equipment. UDC Float failed to shut down dispenser.  
CORRECTIVE ACTION: Properly install, calibrate, operate and/or  
maintain leak detection equipment. Repair UDC float to proper  
function.

Violation Division: Los Angeles City Fire Department  
Violation Program: UST  
Violation Source: CERS,

Site ID: 17537  
Site Name: CEMEX Construction Materials Pacific LLC  
Violation Date: 09-04-2018  
Citation: HSC 6.95 25508(a)(1) - California Health and Safety Code, Chapter  
6.95, Section(s) 25508(a)(1)  
Violation Description: Failure to establish and electronically submit an adequate emergency  
response plan and procedures for a release or threatened release of a  
hazardous material.  
Violation Notes: OBSERVATION: The business failed to establish and electronically  
submit adequate emergency response procedures for a release or  
threatened release of a hazardous material. LA Regional Water Quality  
Control Board phone # incorrect on Response Plan. Correct  
#213.576.6600. CORRECTIVE ACTION: Update LARWQCB phone number &  
establish and electronically submit adequate emergency response  
procedures for a release or threatened release of a hazardous material  
within 30 days.

Violation Division: Los Angeles City Fire Department  
Violation Program: HMRRP  
Violation Source: CERS,

Site ID: 17537  
Site Name: CEMEX Construction Materials Pacific LLC  
Violation Date: 09-19-2019  
Citation: 23 CCR 16 2665(b) - California Code of Regulations, Title 23, Chapter  
16, Section(s) 2665(b)  
Violation Description: "Failure to submit a copy of the overfill prevention equipment  
inspection results on the Overfill Prevention Equipment Inspection  
Report Form to the UPA within 30 days after the inspection."  
Violation Notes: Returned to compliance on 10/30/2019. OBSERVATION: Owner/operator  
failed to submit a complete copy of the 10/2/18 overfill prevention  
equipment inspection results on the Overfill Prevention Equipment  
Inspection Report Form to the UPA within 30 days after the inspection.  
Incomplete tank chart, missing 2nd half of chart from wrong  
manufacturer(submitted Owens Corning, our records show Fluid  
Containment tank installed). CORRECTIVE ACTION: Submit a complete copy  
of the 10/2/18 overfill prevention equipment inspection results on the  
Overfill Prevention Equipment Inspection Report Form to the UPA within  
30 days with the complete correct tank chart and PEI guidelines.

Violation Division: Los Angeles City Fire Department  
Violation Program: UST  
Violation Source: CERS,

Site ID: 17537  
Site Name: CEMEX Construction Materials Pacific LLC  
Violation Date: 09-23-2021  
Citation: 23 CCR 16 2716(e) - California Code of Regulations, Title 23, Chapter  
16, Section(s) 2716(e)  
Violation Description: For designated operator (DO) monthly inspections conducted before  
October 1, 2018, failure to comply with one or more of the following

Map ID  
Direction  
Distance  
Elevation

MAP FINDINGS

Site

Database(s)

EDR ID Number  
EPA ID Number

**CEMEX CONSTRUCTION MATERIALS PACIFIC LLC (Continued)**

**S113120798**

requirements: Be performed by an ICC certified DO. Inspect monthly alarm history report, check that alarms are documented and responded to appropriately, and attach a copy. Inspect for the presence of liquid/debris in spill containers. Inspect for the presence of liquid/debris in under dispenser containment (UDC) and ensure that the monitoring equipment is positioned correctly. Inspect for liquid or debris in containment sumps where an alarm occurred with no service visit. Check that all testing and maintenance has been completed and documented. Verify that all facility employees have been trained in accordance with 23 CCR 2715(c). For designated operator (DO) 30 day inspections conducted on and after October 1, 2018, failure to conduct the designated UST operator visual inspection at least once every 30 days.

Violation Notes: OBSERVATION: The "Designated Operator Visual Inspection Reports(s) were completed greater than 30 days from the previous visual inspection for month(s) 10/28/20. CORRECTIVE ACTION: All future "Designated Visual Inspection Reports" shall be completed at least every 30 days.

Violation Division: Los Angeles City Fire Department  
Violation Program: UST  
Violation Source: CERS,

Site ID: 17537  
Site Name: CEMEX Construction Materials Pacific LLC  
Violation Date: 09-04-2018  
Citation: 23 CCR 16 2711(a)(8) - California Code of Regulations, Title 23, Chapter 16, Section(s) 2711(a)(8)

Violation Description: Failure to submit or maintain a current facility plot plan.  
Violation Notes: Returned to compliance on 09/19/2019. OBSERVATION: Owner/Operator did not maintain and/or submit a current facility plot plan, missing piping runs. CORRECTIVE ACTION: Maintain and/or submit a current facility plot plan. Make sure to include piping runs.

Violation Division: Los Angeles City Fire Department  
Violation Program: UST  
Violation Source: CERS,

Evaluation:  
Eval General Type: Other/Unknown  
Eval Date: 10-30-2019  
Violations Found: No  
Eval Type: Other, not routine, done by local agency  
Eval Notes: Downloaded 10/2/18 OPT & 9/19/19 MC & SB results from 10/8/19 CERS UST submittal on 10/30/19 with no failures. MC shows TLS-300 and Vent sump 208 sensor in Section VI. Site map shows VR TLS-350. All MC from 2016 to present show VR TLS-350. OPT state that PEI guidelines were used, however they were not submitted with results. PEI submitted via email on 9/26/19.

Eval Division: Los Angeles City Fire Department  
Eval Program: UST  
Eval Source: CERS,

Eval General Type: Compliance Evaluation Inspection  
Eval Date: 10-30-2020  
Violations Found: Yes  
Eval Type: Routine done by local agency  
Eval Notes: LAFD CUPA Inspector Swartz unable to attend tank test due to COVID-19. Inspector Swartz returned to site to conduct inspection. Monitoring



Map ID  
Direction  
Distance  
Elevation

MAP FINDINGS

Site

Database(s)

EDR ID Number  
EPA ID Number

**CEMEX CONSTRUCTION MATERIALS PACIFIC LLC (Continued)**

**S113120798**

system certification was conducted on 9/14/20 and was performed by Philip Smith, Petrotech Service. Tester provided the following certifications: ICC: 8411255 exp: 08/24/2021 VR: #A30819 exp: 01/03/2022 VMI: #3230 & 3231 exp: 1/23/2021 The UST monitoring panel showed all functions normal. The monitoring set up and alarm history were provided for review. The sumps and UDCs were opened for inspection and the sensors were observed positioned to detect a leak at the earliest opportunity. The spill buckets were also visually inspected. The Monitoring Plan was compared to the equipment onsite. The operation of the UST system was compared to the conditions of the operating permit. Property Owner: CEMEX Construction Materials Pacific, LLC Tank Operator: CEMEX Construction Materials Pacific, LLC Tank Owner: CEMEX Construction [Truncated]

Eval Division: Los Angeles City Fire Department  
Eval Program: UST  
Eval Source: CERS,

Eval General Type: Other/Unknown  
Eval Date: 09-02-2014  
Violations Found: No  
Eval Type: Other, not routine, done by local agency  
Eval Notes: MC BY THOMAS BENSON OF ISLAND PETROLEUM BUILDERS, PASSED PENDING MC REPORT ATTACHMENT

Eval Division: Los Angeles City Fire Department  
Eval Program: UST  
Eval Source: CERS,

Eval General Type: Other/Unknown  
Eval Date: 09-13-2017  
Violations Found: No  
Eval Type: Other, not routine, done by local agency  
Eval Notes: Inspector Bystrom reviewed and accepted CERS on 9/13/17.  
Eval Division: Los Angeles City Fire Department  
Eval Program: UST  
Eval Source: CERS,

Eval General Type: Other/Unknown  
Eval Date: 01-19-2021  
Violations Found: No  
Eval Type: Other, not routine, done by local agency  
Eval Notes: Reviewed received Annual Monitoring System Certification testing results conducted on 9/14/20 by Phillip Smith with Petrotech. Confirmed results received, scanned/downloaded and attached in Envision. Inspector combined and/or separated multiple documents submitted for each inspection type into one PDF per inspection. No failures noted on report.

Eval Division: Los Angeles City Fire Department  
Eval Program: UST  
Eval Source: CERS,

Eval General Type: Compliance Evaluation Inspection  
Eval Date: 09-01-2015  
Violations Found: No  
Eval Type: Routine done by local agency  
Eval Notes: \*NOTE\* 1/2 site (eastside) is LA CITY, 1/2 site (westside) is LA COUNTY. UST inspection granted by Steve Ronan, Plant Foreman.  
Eval Division: Los Angeles City Fire Department

Map ID  
Direction  
Distance  
Elevation

MAP FINDINGS

Site

Database(s)

EDR ID Number  
EPA ID Number

**CEMEX CONSTRUCTION MATERIALS PACIFIC LLC (Continued)**

**S113120798**

Eval Program: UST  
Eval Source: CERS,

Eval General Type: Compliance Evaluation Inspection  
Eval Date: 09-04-2018  
Violations Found: Yes  
Eval Type: Routine done by local agency  
Eval Notes: Inspector Shane Bystrom, LAFD, onsite this date to conduct routine inspection of underground storage tank. Consent to enter, inspect and take photographs was given on this date by Daniel Gutierrez, Plant Foreman. Monitoring system certification was conducted at this time. Monitoring certification was performed by Phillip Smith, Petrotechs. Tester provided the following certifications: ICC CA UST Service Tech - 5263352 exp. 9/8/19 Veeder-Root Tech Level 4 - A30819 Exp. 1/27/20 VMI - #3231 LDT-890 Tester - EXP. 1/20/19 Incon Level 4 - #1002163708 EXP. 1/18/20 The UST monitoring panel showed all functions normal. The monitoring set up and alarm history were provided for review. The sumps and UDCs were opened for inspection and the sensors were observed positioned to detect a leak at the earliest opportunity. The spill buckets were also visually inspected. The Monitoring Plan was compared to the equipment onsite. The operation of the UST system was compared to [Truncated]

Eval Division: Los Angeles City Fire Department  
Eval Program: UST  
Eval Source: CERS,

Eval General Type: Compliance Evaluation Inspection  
Eval Date: 09-04-2018  
Violations Found: Yes  
Eval Type: Routine done by local agency  
Eval Notes: On site for routine hazardous materials and business emergency plan inspection. Consent to enter and inspect was given by Daniel Gutierrez, Plant Foreman. Permit posted Observed the facility and inspected hazardous materials storage: 1. Diesel - 10K Gallons 2. Right-Off - 300 gallons 3. A1070 (Medium Red) - 600 gallons 4. A1010 (Light Red) - 300 gallons 5. A 550 () - 300 gallons 6. A875 () - 300 gallons 7. DEF - 300 gallons 8. Xypex - 1500 pounds 9. Cement -160 tons 10. Fly Ash - 65 tons 11. Motor Oil - 55 gallons 12. Hydraulic Oil - 110 gallons 13. Antifreeze - 55 gallons 14. Waste Oil - 55 gallons 15. Non-RCRA Waste Solids - 1500 pounds 16. Waste Diesel/DEF - 55 gallons 17. Oxygen - 800 ft^3 18. Nitrogen - 600 ft^3 19. Acetylene - 484 ft^3 20. WRDA 64 - 3500 gallons 21. DAREX II - 500 gallons 22. DARASET 400 - 3500 gallons 23. Recover - 900 gallons 24. ADVA 190 - 1175 gallons 25. Eclipse Floor 200 - 1600 gallons 26. ADVA XTZ- 900 [Truncated]

Eval Division: Los Angeles City Fire Department  
Eval Program: HMRRP  
Eval Source: CERS,

Eval General Type: Compliance Evaluation Inspection  
Eval Date: 09-19-2016  
Violations Found: No  
Eval Type: Routine done by local agency  
Eval Notes: Inspector Kurt Corral LAFD, onsite this date to conduct routine inspection of underground storage tank. Consent to enter, inspect and take photographs was given on this date by Steve Ronan, Plant Foreman . Monitoring system certification was conducted at this time.

Map ID  
Direction  
Distance  
Elevation

MAP FINDINGS

Site

Database(s)

EDR ID Number  
EPA ID Number

**CEMEX CONSTRUCTION MATERIALS PACIFIC LLC (Continued)**

**S113120798**

Monitoring certification was performed by Philip Smith . Tester provided the following certifications: ICC Tech #5263352 Exp:9/9/2017 Veeder-Root #A30819 Exp:2/2/2018 VMI #3231 Exp: 1/28/2017 The UST monitoring panel showed all functions normal. The monitoring set up and alarm history were provided for review. The sumps and UDCs were opened for inspection and the sensors were observed positioned to detect a leak at the earliest opportunity. The spill buckets were also visually inspected. The Monitoring Plan was compared to the equipment onsite. The operation of the UST system was compared to the conditions of the operating permit. Ensure submittal of monitor certification test results [Truncated]

Eval Division: Los Angeles City Fire Department  
Eval Program: UST  
Eval Source: CERS,

Eval General Type: Other/Unknown  
Eval Date: 09-23-2019  
Violations Found: No  
Eval Type: Other, not routine, done by local agency  
Eval Notes: Received 9/4/18 MC & Secondary Containment test results on 9/7/18, without failures.

Eval Division: Los Angeles City Fire Department  
Eval Program: UST  
Eval Source: CERS,

Eval General Type: Compliance Evaluation Inspection  
Eval Date: 09-23-2021  
Violations Found: Yes  
Eval Type: Routine done by local agency  
Eval Notes: LAFD CUPA Inspector Swartz unable to attend tank test, Inspector Swartz returned to site to conduct inspection on 9/23/21. Permission given by Steve Ronan to take photographs and enter. Monitoring system certification was conducted on 9/17/21 and was performed by Philip Smith, Petrotech Service. Tester provided the following certifications: ICC: 8411255 exp: 08/20/2023 VR: #A30819 exp: 01/03/2022 VMI: #3230 & 3231 exp: 1/30/2023 Ronan: #76120601 Exp: 1/25/2023 The UST monitoring panel showed all functions normal. The monitoring set up and alarm history were provided for review. The sumps and UDCs were opened for inspection and the sensors were observed positioned to detect a leak at the earliest opportunity per photos. The spill buckets were also visually inspected per photos. The Monitoring Plan was compared to the equipment onsite. The operation of the UST system was compared to the conditions of the operating permit. Property Owner: CEMEX Construction [Truncated]

Eval Division: Los Angeles City Fire Department  
Eval Program: UST  
Eval Source: CERS,

Eval General Type: Other/Unknown  
Eval Date: 11-06-2020  
Violations Found: No  
Eval Type: Other, not routine, done by local agency  
Eval Notes: CONTINUATION OF INSPECTION ORIGINALLY PERFORMED ON 10/30/20 LAFD CUPA Inspector Swartz unable to attend tank test due to COVID-19. Inspector Swartz returned to site to conduct inspection. Monitoring system certification was conducted on 9/14/20 and was performed by Philip Smith, Petrotech Service. Tester provided the following

Map ID  
Direction  
Distance  
Elevation

MAP FINDINGS

Site

Database(s)

EDR ID Number  
EPA ID Number

**CEMEX CONSTRUCTION MATERIALS PACIFIC LLC (Continued)**

**S113120798**

certifications: ICC: 8411255 exp: 08/24/2021 VR: #A30819 exp: 01/03/2022 VMI: #3230 & 3231 exp: 1/23/2021 The UST monitoring panel showed all functions normal. The monitoring set up and alarm history were provided for review. The sumps and UDCs were opened for inspection and the sensors were observed positioned to detect a leak at the earliest opportunity. The spill buckets were also visually inspected. The Monitoring Plan was compared to the equipment onsite. The operation of the UST system was compared to the conditions of the operating permit. Property Owner: CEMEX Construction Materials Pacific, LLC Tank Operator: CEMEX [Truncated]

Eval Division: Los Angeles City Fire Department  
Eval Program: UST  
Eval Source: CERS,

Eval General Type: Compliance Evaluation Inspection  
Eval Date: 09-01-2015  
Violations Found: No  
Eval Type: Routine done by local agency  
Eval Notes: \*NOTE\* 1/2 site (eastside) is LA CITY, 1/2 site (westside) is LA COUNTY. HMBP inspection granted by Steve Ronan, Plant Foreman.

Eval Division: Los Angeles City Fire Department  
Eval Program: HMRRP  
Eval Source: CERS,

Eval General Type: Other/Unknown  
Eval Date: 09-01-2015  
Violations Found: No  
Eval Type: Other, not routine, done by local agency  
Eval Notes: \*NOTE\* 1/2 site (eastside) is LA CITY, 1/2 site (westside) is LA COUNTY. MC testing handled by Philip Smith. All notes and applicable violations documented on facility inspection report DAXCJJGOF

Eval Division: Los Angeles City Fire Department  
Eval Program: UST  
Eval Source: CERS,

Eval General Type: Other/Unknown  
Eval Date: 09-01-2015  
Violations Found: No  
Eval Type: Other, not routine, done by local agency  
Eval Notes: \*NOTE\* 1/2 site (eastside) is LA CITY, 1/2 site (westside) is LA COUNTY. SB989 testing handled by Philip Smith. All notes and applicable violations documented on facility inspection report DAXCJJGOF

Eval Division: Los Angeles City Fire Department  
Eval Program: UST  
Eval Source: CERS,

Eval General Type: Other/Unknown  
Eval Date: 09-02-2014  
Violations Found: No  
Eval Type: Other, not routine, done by local agency  
Eval Notes: LLD BY THOMAS BENSON OF ISLAND PETROLEUM BUILDERS, PASSED PENDING LLD REPORT ATTACHMENT

Eval Division: Los Angeles City Fire Department  
Eval Program: UST  
Eval Source: CERS,

Map ID  
Direction  
Distance  
Elevation

MAP FINDINGS

Site

Database(s)

EDR ID Number  
EPA ID Number

**CEMEX CONSTRUCTION MATERIALS PACIFIC LLC (Continued)**

**S113120798**

Eval General Type: Compliance Evaluation Inspection  
Eval Date: 09-05-2017  
Violations Found: Yes  
Eval Type: Routine done by local agency  
Eval Notes: Inspector Shane Bystrom, LAFD, onsite this date to conduct routine inspection of underground storage tank. Consent to enter, inspect and take photographs was given on this date by Daniel Gutierrez, Manager. Monitoring system certification was conducted at this time. Monitoring certification was performed by Phillip Smith, Petrotechs. Tester provided the following certifications: ICC: 5263352 exp:9/1/2019 VR: #A30819 exp: 2/2/2018 VMI: #3231 exp: 1/28/2017 The UST monitoring panel showed all functions normal. The monitoring set up and alarm history were provided for review. The sumps and UDCs were opened for inspection and the sensors were observed positioned to detect a leak at the earliest opportunity. The spill buckets were also visually inspected. The Monitoring Plan was compared to the equipment onsite. The operation of the UST system was compared to the conditions of the operating permit. Monitoring Console - VR TLS-350 Tank 1 - Diesel 10K [Truncated]  
Eval Division: Los Angeles City Fire Department  
Eval Program: UST  
Eval Source: CERS,

Eval General Type: Compliance Evaluation Inspection  
Eval Date: 09-09-2013  
Violations Found: No  
Eval Type: Routine done by local agency  
Eval Notes: MET WITH FACILITY MANAGER PAUL SILVA, REVIEWED STATE REQUIRED FORMS, DISCUSSED CONCERNS AND COMPLIANCE. FACILITY INSPECTION PASS - SEE ATTACHMENT  
Eval Division: Los Angeles City Fire Department  
Eval Program: UST  
Eval Source: CERS,

Eval General Type: Other/Unknown  
Eval Date: 09-09-2013  
Violations Found: No  
Eval Type: Other, not routine, done by local agency  
Eval Notes: MONITOR CERTIFICATION - DONE LAST - 9/5/2012  
Eval Division: Los Angeles City Fire Department  
Eval Program: UST  
Eval Source: CERS,

Eval General Type: Other/Unknown  
Eval Date: 09-28-2021  
Violations Found: No  
Eval Type: Other, not routine, done by local agency  
Eval Notes: COTINUATION OF INSPECTION ORIGINALLY PERFORMED ON 9/23/21 LAFD CUPA Inspector Swartz unable to attend tank test, Inspector Swartz returned to site to conduct inspection on 9/23/21. Permission given by Steve Ronan to take photographs and enter. Monitoring system certification was conducted on 9/17/21 and was performed by Philip Smith, Petrotech Service. Tester provided the following certifications: ICC: 8411255 exp: 08/20/2023 VR: #A30819 exp: 01/03/2022 VMI: #3230 & 3231 exp: 1/30/2023 Ronan: #76120601 Exp: 1/25/2023 The UST monitoring panel showed all functions normal. The monitoring set up and alarm history were provided for review. The sumps and UDCs were opened for

Map ID  
Direction  
Distance  
Elevation

MAP FINDINGS

Site

Database(s)

EDR ID Number  
EPA ID Number

**CEMEX CONSTRUCTION MATERIALS PACIFIC LLC (Continued)**

**S113120798**

inspection and the sensors were observed positioned to detect a leak at the earliest opportunity per photos. The spill buckets were also visually inspected per photos. The Monitoring Plan was compared to the equipment onsite. The operation of the UST system was compared to the conditions [Truncated]

Eval Division: Los Angeles City Fire Department  
Eval Program: UST  
Eval Source: CERS,

Eval General Type: Compliance Evaluation Inspection  
Eval Date: 12-03-2019  
Violations Found: No  
Eval Type: Routine done by local agency  
Eval Notes: Steven Ronan, Plant Foreman  
Eval Division: Los Angeles County Fire Department  
Eval Program: HMRRP  
Eval Source: CERS,

Eval General Type: Compliance Evaluation Inspection  
Eval Date: 09-02-2014  
Violations Found: No  
Eval Type: Routine done by local agency  
Eval Notes: MET WITH DANIEL GUTIERREZ - FACILITY MANAGER. CERS UPDATED NEED TO CLEAR AREA ADJACENT TO DIESEL DISPENSER. SEE UST INSP REP ATTACHED

Eval Division: Los Angeles City Fire Department  
Eval Program: UST  
Eval Source: CERS,

Eval General Type: Other/Unknown  
Eval Date: 09-02-2014  
Violations Found: No  
Eval Type: Other, not routine, done by local agency  
Eval Notes: SPILL BUCK BY THOMAS BENSON OF ISLAND PETROLEUM BUILDERS, PASSED PENDING SPILL BUCK ATTACHMENT

Eval Division: Los Angeles City Fire Department  
Eval Program: UST  
Eval Source: CERS,

Eval General Type: Other/Unknown  
Eval Date: 09-09-2013  
Violations Found: No  
Eval Type: Other, not routine, done by local agency  
Eval Notes: SPILL BUCKETS HOLDING WATER FOR DURATION OF TEST - PASSED  
Eval Division: Los Angeles City Fire Department  
Eval Program: UST  
Eval Source: CERS,

Eval General Type: Compliance Evaluation Inspection  
Eval Date: 09-19-2019  
Violations Found: Yes  
Eval Type: Routine done by local agency  
Eval Notes: LAFD CUPA Inspector Bystrom, on site this date to conduct routine inspection of your underground storage tank(s). Consent to enter, inspect and take photographs was given on this date by Steve Ronan, Plant Foreman. Monitoring system certification was conducted at this time. Monitoring certification was performed by Philip Smith, Petrotech Service. Tester provided the following certifications: ICC:

Map ID  
Direction  
Distance  
Elevation

MAP FINDINGS

Site

Database(s)

EDR ID Number  
EPA ID Number

**CEMEX CONSTRUCTION MATERIALS PACIFIC LLC (Continued)**

**S113120798**

8411255 exp:8/24/2021 VR: #A30819 exp: 1/27/2020 VMI: #3230 & 3231 exp: 1/23/2021 The UST monitoring panel showed all functions normal. The monitoring set up and alarm history were provided for review. The sumps and UDCs were opened for inspection and the sensors were observed positioned to detect a leak at the earliest opportunity. The spill buckets were also visually inspected. The Monitoring Plan was compared to the equipment onsite. The operation of the UST system was compared to the conditions of the operating permit. Property Owner: CEMEX Construction [Truncated]

Eval Division: Los Angeles City Fire Department  
Eval Program: UST  
Eval Source: CERS,

Eval General Type: Other/Unknown  
Eval Date: 09-20-2019  
Violations Found: No  
Eval Type: Other, not routine, done by local agency  
Eval Notes: Received 10/2/18 OPTR on 10/31/19 with no failures, however the results that were submitted had incomplete tank charts from the wrong manufacturer(Owens Corning). According to our records a Fluid Containment tank was installed. Sent an email to test technician with correct tank chart. New tank charts have new measurements. Update tank charts and results accordingly.

Eval Division: Los Angeles City Fire Department  
Eval Program: UST  
Eval Source: CERS,

Eval General Type: Other/Unknown  
Eval Date: 11-04-2019  
Violations Found: No  
Eval Type: Other, not routine, done by local agency  
Eval Notes: MC still shows VR TLS-300 in Section VI. Site map corrected. SB results with PEI guidelines submitted. Left voice mail to Philip Smith to update Section VI with correct console (VR TLS-350). Received email with current CUPA permit. Corrected no permit violation. Reviewed & accepted 10/31/19 CERS UST submittal. Corrected CERS UST violation.

Eval Division: Los Angeles City Fire Department  
Eval Program: UST  
Eval Source: CERS,

Eval General Type: Compliance Evaluation Inspection  
Eval Date: 11-17-2016  
Violations Found: No  
Eval Type: Routine done by local agency  
Eval Notes: Steve Ronan  
Eval Division: Los Angeles County Fire Department  
Eval Program: HMRRP  
Eval Source: CERS,

Eval General Type: Compliance Evaluation Inspection  
Eval Date: 11-17-2016  
Violations Found: Yes  
Eval Type: Routine done by local agency  
Eval Notes: Steve Ronan  
Eval Division: Los Angeles County Fire Department  
Eval Program: HW  
Eval Source: CERS,

Map ID  
Direction  
Distance  
Elevation

MAP FINDINGS

Site

Database(s)

EDR ID Number  
EPA ID Number

**CEMEX CONSTRUCTION MATERIALS PACIFIC LLC (Continued)**

**S113120798**

Eval General Type: Compliance Evaluation Inspection  
Eval Date: 12-03-2019  
Violations Found: No  
Eval Type: Routine done by local agency  
Eval Notes: Steven Ronan, Plant Foreman  
Eval Division: Los Angeles County Fire Department  
Eval Program: HW  
Eval Source: CERS,

**Coordinates:**

Site ID: 17537  
Facility Name: CEMEX Construction Materials Pacific LLC  
Env Int Type Code: FRS-AIR  
Program ID: 110025317609  
Coord Name: Not reported  
Ref Point Type Desc: Unknown,  
Latitude: 34.089140  
Longitude: -118.344090

**Affiliation:**

Affiliation Type Desc: Environmental Contact  
Entity Name: BRIAN R MASTIN  
Entity Title: ENVIRONMENTAL CONTACT  
Affiliation Address: 3990 CONCOURS SUITE 200  
Affiliation City: ONTARIO  
Affiliation State: CA  
Affiliation Country: Not reported  
Affiliation Zip: Not reported  
Affiliation Phone: ,

Affiliation Type Desc: Parent Corporation  
Entity Name: Cemex Construction Materials Pacific, LLC  
Entity Title: Not reported  
Affiliation Address: Not reported  
Affiliation City: Not reported  
Affiliation State: Not reported  
Affiliation Country: Not reported  
Affiliation Zip: Not reported  
Affiliation Phone: ,

Affiliation Type Desc: Public Contact  
Entity Name: Jesse White  
Entity Title: Not reported  
Affiliation Address: Not reported  
Affiliation City: Not reported  
Affiliation State: Not reported  
Affiliation Country: Not reported  
Affiliation Zip: Not reported  
Affiliation Phone: ,

Affiliation Type Desc: UST Tank Owner  
Entity Name: Cemex Construction Materials Pacific, LLC  
Entity Title: Not reported  
Affiliation Address: 2365 Iron Point Rd., Ste. 120  
Affiliation City: Folsom  
Affiliation State: CA



Map ID  
Direction  
Distance  
Elevation

MAP FINDINGS

Site

Database(s)

EDR ID Number  
EPA ID Number

**CEMEX CONSTRUCTION MATERIALS PACIFIC LLC (Continued)**

**S113120798**

|                        |                                  |
|------------------------|----------------------------------|
| Affiliation Country:   | United States                    |
| Affiliation Zip:       | 95630                            |
| Affiliation Phone:     | (909) 974-5500,                  |
| Affiliation Type Desc: | Company Official                 |
| Entity Name:           | Erin Loza                        |
| Entity Title:          | Environmental Manager            |
| Affiliation Address:   | 2365 IRON POINT ROAD SUITE 120   |
| Affiliation City:      | FOLSOM                           |
| Affiliation State:     | CA                               |
| Affiliation Country:   | Not reported                     |
| Affiliation Zip:       | 90038                            |
| Affiliation Phone:     | ,                                |
| Affiliation Type Desc: | Environmental Contact            |
| Entity Name:           | Jo'l Chapman                     |
| Entity Title:          | Not reported                     |
| Affiliation Address:   | 2365 Iron Point Road, Suite 120  |
| Affiliation City:      | Folsom                           |
| Affiliation State:     | CA                               |
| Affiliation Country:   | Not reported                     |
| Affiliation Zip:       | 95630                            |
| Affiliation Phone:     | ,                                |
| Affiliation Type Desc: | Environmental Contact            |
| Entity Name:           | PAUL SILVA                       |
| Entity Title:          | PLANT MANAGER                    |
| Affiliation Address:   | Not reported                     |
| Affiliation City:      | Not reported                     |
| Affiliation State:     | Not reported                     |
| Affiliation Country:   | Not reported                     |
| Affiliation Zip:       | Not reported                     |
| Affiliation Phone:     | ,                                |
| Affiliation Type Desc: | Facility Mailing Address         |
| Entity Name:           | Mailing Address                  |
| Entity Title:          | Not reported                     |
| Affiliation Address:   | 2365 Iron Point Road, Suite 120  |
| Affiliation City:      | Folsom                           |
| Affiliation State:     | CA                               |
| Affiliation Country:   | Not reported                     |
| Affiliation Zip:       | 95630                            |
| Affiliation Phone:     | ,                                |
| Affiliation Type Desc: | Facility Owner                   |
| Entity Name:           | CEMEX CONSTRCTN MATL PACIFIC LLC |
| Entity Title:          | OWNER                            |
| Affiliation Address:   | 3990 CONCOURS SUITE 200          |
| Affiliation City:      | ONTARIO                          |
| Affiliation State:     | CA                               |
| Affiliation Country:   | Not reported                     |
| Affiliation Zip:       | Not reported                     |
| Affiliation Phone:     | ,                                |
| Affiliation Type Desc: | Identification Signer            |
| Entity Name:           | Jo'l Chapman                     |
| Entity Title:          | Environmental Manager            |

Map ID  
Direction  
Distance  
Elevation

MAP FINDINGS

Site

Database(s)

EDR ID Number  
EPA ID Number

**CEMEX CONSTRUCTION MATERIALS PACIFIC LLC (Continued)**

**S113120798**

Affiliation Address: Not reported  
Affiliation City: Not reported  
Affiliation State: Not reported  
Affiliation Country: Not reported  
Affiliation Zip: Not reported  
Affiliation Phone: ,

Affiliation Type Desc: Legal Owner  
Entity Name: Cemex Construction Materials Pacific, LLC  
Entity Title: Not reported  
Affiliation Address: 2365 Iron Point Road, Suite 120  
Affiliation City: Folsom  
Affiliation State: CA  
Affiliation Country: United States  
Affiliation Zip: 95630  
Affiliation Phone: (916) 941-2920,

Affiliation Type Desc: Operator  
Entity Name: CEMEX CONSTRCTN MATL PACIFIC LLC  
Entity Title: OPERATOR  
Affiliation Address: 3990 CONNCOURS SUITE 200  
Affiliation City: ONTARIO  
Affiliation State: CA  
Affiliation Country: Not reported  
Affiliation Zip: Not reported  
Affiliation Phone: ,

Affiliation Type Desc: Public Contact  
Entity Name: Christine Jones  
Entity Title: Not reported  
Affiliation Address: 3990 E CONCOURS ST NA SUITE 200  
Affiliation City: ONTARIO  
Affiliation State: Not reported  
Affiliation Country: Not reported  
Affiliation Zip: Not reported  
Affiliation Phone: ,

Affiliation Type Desc: Public Contact  
Entity Name: Erin Loza  
Entity Title: Not reported  
Affiliation Address: 2365 IRON POINT ROAD SUITE 120  
Affiliation City: FOLSOM  
Affiliation State: CA  
Affiliation Country: Not reported  
Affiliation Zip: 90038  
Affiliation Phone: 8312279099,

Affiliation Type Desc: Technical Contact  
Entity Name: Erin Loza  
Entity Title: Not reported  
Affiliation Address: 2365 IRON POINT ROAD SUITE 120  
Affiliation City: FOLSOM  
Affiliation State: CA  
Affiliation Country: Not reported  
Affiliation Zip: 90038  
Affiliation Phone: 8312279099,

Map ID  
Direction  
Distance  
Elevation

MAP FINDINGS

Site

Database(s)

EDR ID Number  
EPA ID Number

**CEMEX CONSTRUCTION MATERIALS PACIFIC LLC (Continued)**

**S113120798**

Affiliation Type Desc: UST Permit Applicant  
Entity Name: Brian R. Mastin  
Entity Title: Manager, Environmental Affairs  
Affiliation Address: Not reported  
Affiliation City: Not reported  
Affiliation State: Not reported  
Affiliation Country: Not reported  
Affiliation Zip: Not reported  
Affiliation Phone: (909) 974-5562,

Affiliation Type Desc: CUPA District  
Entity Name: Los Angeles County Fire  
Entity Title: Not reported  
Affiliation Address: 5825 Rickenbacker Road  
Affiliation City: Commerce  
Affiliation State: CA  
Affiliation Country: Not reported  
Affiliation Zip: 90040-3027  
Affiliation Phone: (323) 890-4000,

Affiliation Type Desc: Document Preparer  
Entity Name: Jo'l Chapman  
Entity Title: Not reported  
Affiliation Address: Not reported  
Affiliation City: Not reported  
Affiliation State: Not reported  
Affiliation Country: Not reported  
Affiliation Zip: Not reported  
Affiliation Phone: ,

Affiliation Type Desc: Operator  
Entity Name: Cemex Construction Materials Pacific, LLC  
Entity Title: Not reported  
Affiliation Address: Not reported  
Affiliation City: Not reported  
Affiliation State: Not reported  
Affiliation Country: Not reported  
Affiliation Zip: Not reported  
Affiliation Phone: (909) 974-5500,

Affiliation Type Desc: Parent Company  
Entity Name: CEMEX INC  
Entity Title: Not reported  
Affiliation Address: 2365 IRON POINT ROAD SUITE 120  
Affiliation City: FOLSOM  
Affiliation State: CA  
Affiliation Country: Not reported  
Affiliation Zip: 90038  
Affiliation Phone: ,

Affiliation Type Desc: UST Property Owner Name  
Entity Name: Cemex Construction Materials Pacific, LLC  
Entity Title: Not reported  
Affiliation Address: 2365 Iron Point Rd., Ste. 120  
Affiliation City: Folsom  
Affiliation State: CA  
Affiliation Country: United States

Map ID  
Direction  
Distance  
Elevation

MAP FINDINGS

Site

Database(s)

EDR ID Number  
EPA ID Number

**CEMEX CONSTRUCTION MATERIALS PACIFIC LLC (Continued)**

**S113120798**

Affiliation Zip: 95630  
Affiliation Phone: (909) 974-5500,

Affiliation Type Desc: UST Tank Operator  
Entity Name: Cemex Construction Materials Pacific, LLC  
Entity Title: Not reported  
Affiliation Address: 2365 Iron Point Rd., Ste. 120  
Affiliation City: Folsom  
Affiliation State: CA  
Affiliation Country: United States  
Affiliation Zip: 95630  
Affiliation Phone: (909) 974-5500,

Affiliation Type Desc: CUPA District  
Entity Name: Los Angeles City Fire Department  
Entity Title: Not reported  
Affiliation Address: 200 North Main Street, Room 1780  
Affiliation City: Los Angeles  
Affiliation State: CA  
Affiliation Country: Not reported  
Affiliation Zip: 90012  
Affiliation Phone: (213) 978-3680,

Affiliation Type Desc: Environmental Contact  
Entity Name: Christine Jones  
Entity Title: Not reported  
Affiliation Address: 3990 E CONCOURS ST NA SUITE 200  
Affiliation City: ONTARIO  
Affiliation State: Not reported  
Affiliation Country: Not reported  
Affiliation Zip: Not reported  
Affiliation Phone: ,

Affiliation Type Desc: Environmental Contact  
Entity Name: PETE PACHECO  
Entity Title: AREA MANAGER - L.A. COUNTY  
Affiliation Address: Not reported  
Affiliation City: Not reported  
Affiliation State: Not reported  
Affiliation Country: Not reported  
Affiliation Zip: Not reported  
Affiliation Phone: ,

Affiliation Type Desc: Environmental Contact  
Entity Name: Trey Bassette  
Entity Title: Not reported  
Affiliation Address: 3990 CONCOURSNA SUITE 200  
Affiliation City: ONTARIO  
Affiliation State: Not reported  
Affiliation Country: Not reported  
Affiliation Zip: Not reported  
Affiliation Phone: ,

Affiliation Type Desc: UST PO Name  
Entity Name: CEMEX CONSTRCTN MATL PACIFICNA LLC  
Entity Title: Not reported  
Affiliation Address: 3990 CONCOURSNA SUITE 200

Map ID  
Direction  
Distance  
Elevation

MAP FINDINGS

Site

Database(s)

EDR ID Number  
EPA ID Number

**CEMEX CONSTRUCTION MATERIALS PACIFIC LLC (Continued)**

**S113120798**

Affiliation City: ONTARIO  
Affiliation State: Not reported  
Affiliation Country: Not reported  
Affiliation Zip: Not reported  
Affiliation Phone: ,

Name: CEMEX CONSTRUCTION MATERIALS PACIFIC LLC  
Address: 1000 N LA BREA AVE  
City,State,Zip: WEST HOLLYWOOD, CA 90038  
Site ID: 17537  
CERS ID: 10222444  
CERS Description: Chemical Storage Facilities

**Violations:**

Site ID: 17537  
Site Name: CEMEX Construction Materials Pacific LLC  
Violation Date: 09-04-2018  
Citation: HSC 6.95 25508(a)(1) - California Health and Safety Code, Chapter 6.95, Section(s) 25508(a)(1)  
Violation Description: Failure to complete and electronically submit a site map with all required content.  
Violation Notes: OBSERVATION: The business failed to complete and electronically submit a site map with all required content including: north orientation, loading area, internal roads, adjacent streets, storm and sewer drains, access and exit points, emergency shut offs, evacuation staging area, hazardous materials/waste storage areas and emergency response equipment. Be sure to include all hazardous materials and their locations on site map. CORRECTIVE ACTION: Complete and electronically submit a site map with all required content.  
Violation Division: Los Angeles City Fire Department  
Violation Program: HMRRP  
Violation Source: CERS,

Site ID: 17537  
Site Name: CEMEX Construction Materials Pacific LLC  
Violation Date: 09-05-2017  
Citation: HSC 6.7 25284(a)(3)(A) & (B); - California Health and Safety Code, Chapter 6.7, Section(s) 25284(a)(3)(A) & (B);  
Violation Description: Failure to implement or maintain a written agreement between the UST permit holder and the operator (owner/operator agreement).  
Violation Notes: Returned to compliance on 09/13/2017.  
Violation Division: Los Angeles City Fire Department  
Violation Program: UST  
Violation Source: CERS,

Site ID: 17537  
Site Name: CEMEX Construction Materials Pacific LLC  
Violation Date: 09-04-2018  
Citation: HSC 6.7 25284, 25286 - California Health and Safety Code, Chapter 6.7, Section(s) 25284, 25286  
Violation Description: Failure to submit a complete and accurate application for a permit to operate a UST, or for renewal of the permit.  
Violation Notes: Returned to compliance on 10/04/2018. OBSERVATION: UST tank information is not current in CERS. Update Tank Information: STEEL - Riser Pipe Primary Containment(shows NONE), FIBERGLASS - Riser Pipe Secondary Containment(shows NONE) & NO - Tank Integrity Testing Results(shows YES). Update Monitoring Plan to show all equipment

Map ID  
Direction  
Distance  
Elevation

MAP FINDINGS

Site

Database(s)

EDR ID Number  
EPA ID Number

**CEMEX CONSTRUCTION MATERIALS PACIFIC LLC (Continued)**

**S113120798**

installed including piping location. Any change of information must be updated in CERS within 30 days of the change. CORRECTIVE ACTION: Immediately update the required information in CERS and submit for review by the CUPA.

Violation Division: Los Angeles City Fire Department  
Violation Program: UST  
Violation Source: CERS,

Site ID: 17537  
Site Name: CEMEX Construction Materials Pacific LLC  
Violation Date: 09-19-2019  
Citation: HSC 6.7 25284, 25286 - California Health and Safety Code, Chapter 6.7, Section(s) 25284, 25286  
Violation Description: Failure to submit a complete and accurate application for a permit to operate a UST, or for renewal of the permit.  
Violation Notes: Returned to compliance on 11/04/2019. OBSERVATION: UST tank information is not current in CERS. Update Tank 1: Tank Construction Section, Tank 1 Containment Construction - FIBERGLASS(shows STEEL), Other Tank Monitoring Section, Other Monitoring - LEAVE BLANK (shows YES), Specify Other Monitoring - LEAVE BLANK (shows FILL SUMP MONITORED BY 208), Other Pipeline Monitoring Section, Other Pipeline Monitoring - LEAVE BLANK(shows YES), Other Pipeline Monitoring Description - LEAVE BLANK(shows Piping is monitored by a Veeder Root 208 Sensor in the Sump), UDC Section, UDC Panel MFG. - BRAVO(shows BLANK), UDC Model # - FLOATS & CHAINS(shows BLANK), UDC Leak Alarm Triggers Auto Pump Shutdown - NO(shows YES), Failure/Disconnection Triggers Auto Pump Shutdown - NO(shows YES), & Comments & Additional Info Section, Comments & Additional Info - FILL SUMP MONITORED BY 208 SENSOR(shows BLANK). Any change of information must be updated in CERS within 30 days of the change. CORRECTIVE ACTION: Immediately update the required [Truncated]

Violation Division: Los Angeles City Fire Department  
Violation Program: UST  
Violation Source: CERS,

Site ID: 17537  
Site Name: CEMEX Construction Materials Pacific LLC  
Violation Date: 09-04-2018  
Citation: 23 CCR 16 2636(f)(1) - California Code of Regulations, Title 23, Chapter 16, Section(s) 2636(f)(1)  
Violation Description: Failure of the double-walled pressurized piping to be continuously monitored with a system that activates an audible and visual alarm or stops flow at the dispenser when a leak is detected.  
Violation Notes: Returned to compliance on 09/19/2019. OBSERVATION: The UDC Float failed to stop flow of product at the dispenser when tested. All monitoring equipment shall be maintained to activate an audible and visual alarm or stop the flow of product at the dispenser when it detects a leak. CORRECTIVE ACTION: Correct immediately by having a properly licensed, trained, and certified contractor replace the failed component with a functional component (LG 113-x listed, if applicable). If the failed component can't be replaced immediately, there is a possibility that the Diesel UST system may be red tagged to prevent fuel inputs.

Violation Division: Los Angeles City Fire Department  
Violation Program: UST  
Violation Source: CERS,

Map ID  
Direction  
Distance  
Elevation

MAP FINDINGS

Site

Database(s)

EDR ID Number  
EPA ID Number

**CEMEX CONSTRUCTION MATERIALS PACIFIC LLC (Continued)**

**S113120798**

Site ID: 17537  
Site Name: CEMEX Construction Materials Pacific LLC  
Violation Date: 09-19-2019  
Citation: 23 CCR 16 2712(i) - California Code of Regulations, Title 23, Chapter 16, Section(s) 2712(i)  
Violation Description: Failure to retain a copy of the permit to operate at the facility.  
Violation Notes: Returned to compliance on 11/04/2019. OBSERVATION: Owner/Operator did not retain a copy of the permit to operate at the facility. CORRECTIVE ACTION: Retain a copy of the permit to operate at the facility.  
Violation Division: Los Angeles City Fire Department  
Violation Program: UST  
Violation Source: CERS,

Site ID: 17537  
Site Name: CEMEX Construction Materials Pacific LLC  
Violation Date: 11-17-2016  
Citation: HSC 6.5 Multiple - California Health and Safety Code, Chapter 6.5, Section(s) Multiple  
Violation Description: Hazardous Waste Generator Program - Operations/Maintenance - General  
Violation Notes: Returned to compliance on 11/17/2016. OBSERVATION: Empty 2-55 G DM that previously held new motor oils; 1-55 G DM that previously held coolant and 2-55 G DM that previously held hazardous waste were not marked "EMPTY" and with the date emptied. These empty containers were marked by the end of the inspection. CORRECTIVE ACTION: Each empty container larger than 5 gallons that previously held a hazardous material must be marked with the date it was emptied and be shipped for recycling, reconditioning, or reclamation of its scrap value or managed on site in such a manner within one year of being emptied. 22CCR 11 66261.7  
Violation Division: Los Angeles County Fire Department  
Violation Program: HW  
Violation Source: CERS,

Site ID: 17537  
Site Name: CEMEX Construction Materials Pacific LLC  
Violation Date: 09-04-2018  
Citation: HSC 6.95 25508(a)(1) - California Health and Safety Code, Chapter 6.95, Section(s) 25508(a)(1)  
Violation Description: Failure to complete and electronically submit hazardous material inventory information for all reportable hazardous materials on site at or above reportable quantities.  
Violation Notes: OBSERVATION: The business failed to complete and electronically submit chemical inventory information for all reportable hazardous materials on site at or above reportable quantities. Report all 26 chemicals found and listed on this inspection report. CORRECTIVE ACTION: Complete and electronically submit the chemical inventory information for all reportable hazardous materials on site at or above reportable quantities.  
Violation Division: Los Angeles City Fire Department  
Violation Program: HMRRP  
Violation Source: CERS,

Site ID: 17537  
Site Name: CEMEX Construction Materials Pacific LLC  
Violation Date: 10-30-2020  
Citation: 23 CCR 16 2716(e) - California Code of Regulations, Title 23, Chapter 16, Section(s) 2716(e)

Map ID  
Direction  
Distance  
Elevation

MAP FINDINGS

Site

Database(s)

EDR ID Number  
EPA ID Number

**CEMEX CONSTRUCTION MATERIALS PACIFIC LLC (Continued)**

**S113120798**

Violation Description: For designated operator (DO) monthly inspections conducted before October 1, 2018, failure to comply with one or more of the following requirements: Be performed by an ICC certified DO. Inspect monthly alarm history report, check that alarms are documented and responded to appropriately, and attach a copy. Inspect for the presence of liquid/debris in spill containers. Inspect for the presence of liquid/debris in under dispenser containment (UDC) and ensure that the monitoring equipment is positioned correctly. Inspect for liquid or debris in containment sumps where an alarm occurred with no service visit. Check that all testing and maintenance has been completed and documented. Verify that all facility employees have been trained in accordance with 23 CCR 2715(c). For designated operator (DO) 30 day inspections conducted on and after October 1, 2018, failure to conduct the designated UST operator visual inspection at least once every 30 days.

Violation Notes: OBSERVATION: Owner/Operator did not sign ""Designated Operator Visual Inspection Report(s)"" within 48 hours after received from the designated operator for month(s) 7/14/20 CORRECTIVE ACTION: All future ""Designated Operator Visual Inspection Report(s)"" shall be signed within 48 hours after received from the designated operator. " OBSERVATION: The "Designated Operator Visual Inspection Reports" are missing signatures/dates for month(s) 6/15/20, 5/18/20, 4/21/20. CORRECTIVE ACTION: Complete missing signature(s)/date(s) for month(s) 6/15/20, 5/18/20, 4/21/20 and email Inspector a copy of the updated "Designated Operator Inspection Report(s).

Violation Division: Los Angeles City Fire Department  
Violation Program: UST  
Violation Source: CERS,

Site ID: 17537  
Site Name: CEMEX Construction Materials Pacific LLC  
Violation Date: 09-19-2019  
Citation: 23 CCR 16 2716(e) - California Code of Regulations, Title 23, Chapter 16, Section(s) 2716(e)

Violation Description: For designated operator (DO) monthly inspections conducted before October 1, 2018, failure to comply with one or more of the following requirements: Be performed by an ICC certified DO. Inspect monthly alarm history report, check that alarms are documented and responded to appropriately, and attach a copy. Inspect for the presence of liquid/debris in spill containers. Inspect for the presence of liquid/debris in under dispenser containment (UDC) and ensure that the monitoring equipment is positioned correctly. Inspect for liquid or debris in containment sumps where an alarm occurred with no service visit. Check that all testing and maintenance has been completed and documented. Verify that all facility employees have been trained in accordance with 23 CCR 2715(c). For designated operator (DO) 30 day inspections conducted on and after October 1, 2018, failure to conduct the designated UST operator visual inspection at least once every 30 days.

Violation Notes: Returned to compliance on 10/30/2019. OBSERVATION: Facility did not comply with one or more of the following DO monthly inspection requirements: Performed by an ICC certified DO; Inspect monthly alarm history report, check that alarms are documented and responded to appropriately, and attach a copy; Inspect for the presence of liquid/debris in spill containers; Inspect for the presence of liquid/debris in under dispenser containment (UDC) and ensure that the monitoring equipment is positioned correctly; Inspect for liquid or



Map ID  
Direction  
Distance  
Elevation

MAP FINDINGS

Site

Database(s)

EDR ID Number  
EPA ID Number

**CEMEX CONSTRUCTION MATERIALS PACIFIC LLC (Continued)**

**S113120798**

debris in containment sumps where an alarm occurred with no service visit; Check that all testing and maintenance has been completed and documented; Verify that all facility employees have been trained in accordance with 23 CCR 2715(f)(c). DO inspections conducted after 9/30/2018 must be every 30 days and in accordance with sections 2716(a)-(e). DO did not check sumps after 4/3/19 Sensor Out Alarms for all sensors. More than 30 days between DO inspections on 3 occasions: 10/19/18 & [Truncated]

Violation Division: Los Angeles City Fire Department  
Violation Program: UST  
Violation Source: CERS,

Site ID: 17537  
Site Name: CEMEX Construction Materials Pacific LLC  
Violation Date: 09-05-2017  
Citation: 23 CCR 16 2712(b) - California Code of Regulations, Title 23, Chapter 16, Section(s) 2712(b)

Violation Description: Failure to maintain records of repairs, lining, and upgrades on site, or off site if approved by the CUPA, for the life of the UST.  
Violation Notes: Returned to compliance on 09/13/2017. OBSERVATION: Owner/Operator did not maintain written monitoring and maintenance records for a period of 3 years, 6 1/2 years for cathodic protection, and 5 years for written performance claims pertaining to release detection systems. No record of work order for alarms on 2/27/17. CORRECTIVE ACTION: Maintain written monitoring and maintenance records for a period of 3 years, 6 1/2 years for cathodic protection, and 5 years for written performance claims pertaining to release detection systems.

Violation Division: Los Angeles City Fire Department  
Violation Program: UST  
Violation Source: CERS,

Site ID: 17537  
Site Name: CEMEX Construction Materials Pacific LLC  
Violation Date: 09-04-2018  
Citation: HSC 6.7 25291(a)(2) - California Health and Safety Code, Chapter 6.7, Section(s) 25291(a)(2)

Violation Description: Failure to maintain secondary containment (e.g., failure of secondary containment testing).  
Violation Notes: Returned to compliance on 09/19/2019. OBSERVATION: Secondary containment has not been properly maintained as evidenced by failed secondary containment testing. Diesel turbine sump test boot broke when clamps were tightened during 2018 secondary containment testing(visual failure). CORRECTIVE ACTION: Repair all secondary containment components (including Diesel turbine sump penetration) as needed and retest. Notify CUPA of testing and submit results.

Violation Division: Los Angeles City Fire Department  
Violation Program: UST  
Violation Source: CERS,

Site ID: 17537  
Site Name: CEMEX Construction Materials Pacific LLC  
Violation Date: 09-05-2017  
Citation: 23 CCR 16 2712(i) - California Code of Regulations, Title 23, Chapter 16, Section(s) 2712(i)

Violation Description: Failure to have a UST Response Plan available on site.  
Violation Notes: Returned to compliance on 09/06/2017.  
Violation Division: Los Angeles City Fire Department

Map ID  
Direction  
Distance  
Elevation

MAP FINDINGS

Site

Database(s)

EDR ID Number  
EPA ID Number

**CEMEX CONSTRUCTION MATERIALS PACIFIC LLC (Continued)**

**S113120798**

Violation Program: UST  
Violation Source: CERS,

Site ID: 17537  
Site Name: CEMEX Construction Materials Pacific LLC  
Violation Date: 10-30-2020  
Citation: 23 CCR 16 2716(f) - California Code of Regulations, Title 23, Chapter 16, Section(s) 2716(f)  
Violation Description: Failure to maintain on-site, or off-site at a readily available location if approved by the UPA, copies of Designated Operator inspection records as follows: Designated operator monthly inspection records for inspections performed before October 1, 2018 must be kept for 12 months from the month of inspection. For inspections performed on or after October 1, 2018, copies of the "Designated Underground Storage Tank Operator Visual Inspection Report" must be kept for 36 months from the month of inspection.  
Violation Notes: OBSERVATION: The facility is missing "Designated Operator Visual Inspection Report(s)" onsite for month(s) August, March & January of 2020. CORRECTIVE ACTION: Email Inspector missing "Designated Operator Inspection Report(s)" for month(s) August, March & January of 2020 and add to the Designated Operator binder on site.  
Violation Division: Los Angeles City Fire Department  
Violation Program: UST  
Violation Source: CERS,

Site ID: 17537  
Site Name: CEMEX Construction Materials Pacific LLC  
Violation Date: 09-05-2017  
Citation: 23 CCR 16 2712 - California Code of Regulations, Title 23, Chapter 16, Section(s) 2712  
Violation Description: Failure to comply with any of the applicable requirements of the permit issued for the operation of the UST system.  
Violation Notes: Returned to compliance on 09/13/2017. OBSERVATION: Owner/Operator did not comply with all operating permit conditions. Site had all sensors with a sensor out alarm on 2/27/17. DO came out and inspected next day. DO verified that alarms occurred and that it was possibly due to power outage and reset cleared alarms. No technician responded to alarms. CORRECTIVE ACTION: Comply with all operating permit conditions. Submit verification of work done by technician.  
Violation Division: Los Angeles City Fire Department  
Violation Program: UST  
Violation Source: CERS,

Site ID: 17537  
Site Name: CEMEX Construction Materials Pacific LLC  
Violation Date: 09-04-2018  
Citation: 23 CCR 16 2712 - California Code of Regulations, Title 23, Chapter 16, Section(s) 2712  
Violation Description: Failure to comply with any of the applicable requirements of the permit issued for the operation of the UST system.  
Violation Notes: Returned to compliance on 10/04/2018. OBSERVATION: Owner/Operator did not comply with all operating permit requirements. CORRECTIVE ACTION: Comply with all operating permit requirements. Submit verification.  
Violation Division: Los Angeles City Fire Department  
Violation Program: UST  
Violation Source: CERS,

Map ID  
Direction  
Distance  
Elevation

MAP FINDINGS

Site

Database(s)

EDR ID Number  
EPA ID Number

**CEMEX CONSTRUCTION MATERIALS PACIFIC LLC (Continued)**

**S113120798**

Site ID: 17537  
Site Name: CEMEX Construction Materials Pacific LLC  
Violation Date: 09-05-2017  
Citation: 23 CCR 16 2715(a) - California Code of Regulations, Title 23, Chapter 16, Section(s) 2715(a)  
Violation Description: Failure to notify the CUPA of the designated operator (DO) identification and/or change of the DO within 30 days.  
Violation Notes: Returned to compliance on 09/06/2017.  
Violation Division: Los Angeles City Fire Department  
Violation Program: UST  
Violation Source: CERS,

Site ID: 17537  
Site Name: CEMEX Construction Materials Pacific LLC  
Violation Date: 09-05-2017  
Citation: 23 CCR 6.7 25284, 25286 - California Code of Regulations, Title 23, Chapter 6.7, Section(s) 25284, 25286  
Violation Description: Failure to submit a complete and accurate application for a permit to operate a UST, or for renewal of the permit.  
Violation Notes: Returned to compliance on 06/03/2019. More recent inspection completed. Newer inspection report and violations supersede previous violations. Previous violations were abated this date  
Violation Division: Los Angeles City Fire Department  
Violation Program: UST  
Violation Source: CERS,

Site ID: 17537  
Site Name: CEMEX Construction Materials Pacific LLC  
Violation Date: 09-04-2018  
Citation: 23 CCR 16 2641(j) - California Code of Regulations, Title 23, Chapter 16, Section(s) 2641(j)  
Violation Description: Failure of the leak detection equipment to be installed, calibrated, operated, and/or maintained properly.  
Violation Notes: Returned to compliance on 10/04/2018. OBSERVATION: Owner/Operator did not properly install, calibrate, operate and/or maintain leak detection equipment. UDC Float failed to shut down dispenser. CORRECTIVE ACTION: Properly install, calibrate, operate and/or maintain leak detection equipment. Repair UDC float to proper function.  
Violation Division: Los Angeles City Fire Department  
Violation Program: UST  
Violation Source: CERS,

Site ID: 17537  
Site Name: CEMEX Construction Materials Pacific LLC  
Violation Date: 09-04-2018  
Citation: HSC 6.95 25508(a)(1) - California Health and Safety Code, Chapter 6.95, Section(s) 25508(a)(1)  
Violation Description: Failure to establish and electronically submit an adequate emergency response plan and procedures for a release or threatened release of a hazardous material.  
Violation Notes: OBSERVATION: The business failed to establish and electronically submit adequate emergency response procedures for a release or threatened release of a hazardous material. LA Regional Water Quality Control Board phone # incorrect on Response Plan. Correct #213.576.6600. CORRECTIVE ACTION: Update LARWQCB phone number & establish and electronically submit adequate emergency response

Map ID  
Direction  
Distance  
Elevation

MAP FINDINGS

Site

Database(s)

EDR ID Number  
EPA ID Number

**CEMEX CONSTRUCTION MATERIALS PACIFIC LLC (Continued)**

**S113120798**

procedures for a release or threatened release of a hazardous material within 30 days.

Violation Division: Los Angeles City Fire Department  
Violation Program: HMRRP  
Violation Source: CERS,

Site ID: 17537  
Site Name: CEMEX Construction Materials Pacific LLC  
Violation Date: 09-19-2019  
Citation: 23 CCR 16 2665(b) - California Code of Regulations, Title 23, Chapter 16, Section(s) 2665(b)

Violation Description: "Failure to submit a copy of the overfill prevention equipment inspection results on the Overfill Prevention Equipment Inspection Report Form to the UPA within 30 days after the inspection. "

Violation Notes: Returned to compliance on 10/30/2019. OBSERVATION: Owner/operator failed to submit a complete copy of the 10/2/18 overfill prevention equipment inspection results on the Overfill Prevention Equipment Inspection Report Form to the UPA within 30 days after the inspection. Incomplete tank chart, missing 2nd half of chart from wrong manufacturer(submitted Owens Corning, our records show Fluid Containment tank installed). CORRECTIVE ACTION: Submit a complete copy of the 10/2/18 overfill prevention equipment inspection results on the Overfill Prevention Equipment Inspection Report Form to the UPA within 30 days with the complete correct tank chart and PEI guidelines.

Violation Division: Los Angeles City Fire Department  
Violation Program: UST  
Violation Source: CERS,

Site ID: 17537  
Site Name: CEMEX Construction Materials Pacific LLC  
Violation Date: 09-23-2021  
Citation: 23 CCR 16 2716(e) - California Code of Regulations, Title 23, Chapter 16, Section(s) 2716(e)

Violation Description: For designated operator (DO) monthly inspections conducted before October 1, 2018, failure to comply with one or more of the following requirements: Be performed by an ICC certified DO. Inspect monthly alarm history report, check that alarms are documented and responded to appropriately, and attach a copy. Inspect for the presence of liquid/debris in spill containers. Inspect for the presence of liquid/debris in under dispenser containment (UDC) and ensure that the monitoring equipment is positioned correctly. Inspect for liquid or debris in containment sumps where an alarm occurred with no service visit. Check that all testing and maintenance has been completed and documented. Verify that all facility employees have been trained in accordance with 23 CCR 2715(c). For designated operator (DO) 30 day inspections conducted on and after October 1, 2018, failure to conduct the designated UST operator visual inspection at least once every 30 days.

Violation Notes: OBSERVATION: The "Designated Operator Visual Inspection Reports(s) were completed greater than 30 days from the previous visual inspection for month(s) 10/28/20. CORRECTIVE ACTION: All future "Designated Visual Inspection Reports" shall be completed at least every 30 days.

Violation Division: Los Angeles City Fire Department  
Violation Program: UST  
Violation Source: CERS,

Map ID  
Direction  
Distance  
Elevation

MAP FINDINGS

Site

Database(s)

EDR ID Number  
EPA ID Number

**CEMEX CONSTRUCTION MATERIALS PACIFIC LLC (Continued)**

**S113120798**

Site ID: 17537  
Site Name: CEMEX Construction Materials Pacific LLC  
Violation Date: 09-04-2018  
Citation: 23 CCR 16 2711(a)(8) - California Code of Regulations, Title 23, Chapter 16, Section(s) 2711(a)(8)  
Violation Description: Failure to submit or maintain a current facility plot plan.  
Violation Notes: Returned to compliance on 09/19/2019. OBSERVATION: Owner/Operator did not maintain and/or submit a current facility plot plan, missing piping runs. CORRECTIVE ACTION: Maintain and/or submit a current facility plot plan. Make sure to include piping runs.  
Violation Division: Los Angeles City Fire Department  
Violation Program: UST  
Violation Source: CERS,

Evaluation:  
Eval General Type: Other/Unknown  
Eval Date: 10-30-2019  
Violations Found: No  
Eval Type: Other, not routine, done by local agency  
Eval Notes: Downloaded 10/2/18 OPT & 9/19/19 MC & SB results from 10/8/19 CERS UST submittal on 10/30/19 with no failures. MC shows TLS-300 and Vent sump 208 sensor in Section VI. Site map shows VR TLS-350. All MC from 2016 to present show VR TLS-350. OPT state that PEI guidelines were used, however they were not submitted with results. PEI submitted via email on 9/26/19.  
Eval Division: Los Angeles City Fire Department  
Eval Program: UST  
Eval Source: CERS,

Eval General Type: Compliance Evaluation Inspection  
Eval Date: 10-30-2020  
Violations Found: Yes  
Eval Type: Routine done by local agency  
Eval Notes: LAFD CUPA Inspector Swartz unable to attend tank test due to COVID-19. Inspector Swartz returned to site to conduct inspection. Monitoring system certification was conducted on 9/14/20 and was performed by Philip Smith, Petrotech Service. Tester provided the following certifications: ICC: 8411255 exp: 08/24/2021 VR: #A30819 exp: 01/03/2022 VMI: #3230 & 3231 exp: 1/23/2021 The UST monitoring panel showed all functions normal. The monitoring set up and alarm history were provided for review. The sumps and UDCs were opened for inspection and the sensors were observed positioned to detect a leak at the earliest opportunity. The spill buckets were also visually inspected. The Monitoring Plan was compared to the equipment onsite. The operation of the UST system was compared to the conditions of the operating permit. Property Owner: CEMEX Construction Materials Pacific, LLC Tank Operator: CEMEX Construction Materials Pacific, LLC Tank Owner: CEMEX Construction [Truncated]  
Eval Division: Los Angeles City Fire Department  
Eval Program: UST  
Eval Source: CERS,

Eval General Type: Other/Unknown  
Eval Date: 09-02-2014  
Violations Found: No  
Eval Type: Other, not routine, done by local agency  
Eval Notes: MC BY THOMAS BENSON OF ISLAND PETROLEUM BUILDERS, PASSED PENDING MC

Map ID  
Direction  
Distance  
Elevation

MAP FINDINGS

Site

Database(s)

EDR ID Number  
EPA ID Number

**CEMEX CONSTRUCTION MATERIALS PACIFIC LLC (Continued)**

**S113120798**

REPORT ATTACHMENT

Eval Division: Los Angeles City Fire Department  
Eval Program: UST  
Eval Source: CERS,

Eval General Type: Other/Unknown  
Eval Date: 09-13-2017  
Violations Found: No  
Eval Type: Other, not routine, done by local agency  
Eval Notes: Inspector Bystrom reviewed and accepted CERS on 9/13/17.  
Eval Division: Los Angeles City Fire Department  
Eval Program: UST  
Eval Source: CERS,

Eval General Type: Other/Unknown  
Eval Date: 01-19-2021  
Violations Found: No  
Eval Type: Other, not routine, done by local agency  
Eval Notes: Reviewed received Annual Monitoring System Certification testing results conducted on 9/14/20 by Phillip Smith with Petrotech. Confirmed results received, scanned/downloaded and attached in Envision. Inspector combined and/or separated multiple documents submitted for each inspection type into one PDF per inspection. No failures noted on report.

Eval Division: Los Angeles City Fire Department  
Eval Program: UST  
Eval Source: CERS,

Eval General Type: Compliance Evaluation Inspection  
Eval Date: 09-01-2015  
Violations Found: No  
Eval Type: Routine done by local agency  
Eval Notes: \*NOTE\* 1/2 site (eastside) is LA CITY, 1/2 site (westside) is LA COUNTY. UST inspection granted by Steve Ronan, Plant Foreman.

Eval Division: Los Angeles City Fire Department  
Eval Program: UST  
Eval Source: CERS,

Eval General Type: Compliance Evaluation Inspection  
Eval Date: 09-04-2018  
Violations Found: Yes  
Eval Type: Routine done by local agency  
Eval Notes: Inspector Shane Bystrom, LAFD, onsite this date to conduct routine inspection of underground storage tank. Consent to enter, inspect and take photographs was given on this date by Daniel Gutierrez, Plant Foreman. Monitoring system certification was conducted at this time. Monitoring certification was performed by Phillip Smith, Petrotechs. Tester provided the following certifications: ICC CA UST Service Tech - 5263352 exp. 9/8/19 Veeder-Root Tech Level 4 - A30819 Exp. 1/27/20 VMI - #3231 LDT-890 Tester - EXP. 1/20/19 Incon Level 4 - #1002163708 EXP. 1/18/20 The UST monitoring panel showed all functions normal. The monitoring set up and alarm history were provided for review. The sumps and UDCs were opened for inspection and the sensors were observed positioned to detect a leak at the earliest opportunity. The spill buckets were also visually inspected. The Monitoring Plan was compared to the equipment onsite. The operation of the UST system was compared to [Truncated]

Map ID  
Direction  
Distance  
Elevation

MAP FINDINGS

Site

Database(s)

EDR ID Number  
EPA ID Number

**CEMEX CONSTRUCTION MATERIALS PACIFIC LLC (Continued)**

**S113120798**

Eval Division: Los Angeles City Fire Department  
Eval Program: UST  
Eval Source: CERS,

Eval General Type: Compliance Evaluation Inspection  
Eval Date: 09-04-2018  
Violations Found: Yes  
Eval Type: Routine done by local agency  
Eval Notes: On site for routine hazardous materials and business emergency plan inspection. Consent to enter and inspect was given by Daniel Gutierrez, Plant Foreman. Permit posted Observed the facility and inspected hazardous materials storage: 1. Diesel - 10K Gallons 2. Right-Off - 300 gallons 3. A1070 (Medium Red) - 600 gallons 4. A1010 (Light Red) - 300 gallons 5. A 550 () - 300 gallons 6. A875 () - 300 gallons 7. DEF - 300 gallons 8. Xypex - 1500 pounds 9. Cement -160 tons 10. Fly Ash - 65 tons 11. Motor Oil - 55 gallons 12. Hydraulic Oil - 110 gallons 13. Antifreeze - 55 gallons 14. Waste Oil - 55 gallons 15. Non-RCRA Waste Solids - 1500 pounds 16. Waste Diesel/DEF - 55 gallons 17. Oxygen - 800 ft^3 18. Nitrogen - 600 ft^3 19. Acetylene - 484 ft^3 20. WRDA 64 - 3500 gallons 21. DAREX II - 500 gallons 22. DARASET 400 - 3500 gallons 23. Recover - 900 gallons 24. ADVA 190 - 1175 gallons 25. Eclipse Floor 200 - 1600 gallons 26. ADVA XTZ- 900 [Truncated]

Eval Division: Los Angeles City Fire Department  
Eval Program: HMRRP  
Eval Source: CERS,

Eval General Type: Compliance Evaluation Inspection  
Eval Date: 09-19-2016  
Violations Found: No  
Eval Type: Routine done by local agency  
Eval Notes: Inspector Kurt Corral LAFD, onsite this date to conduct routine inspection of underground storage tank. Consent to enter, inspect and take photographs was given on this date by Steve Ronan, Plant Foreman . Monitoring system certification was conducted at this time. Monitoring certification was performed by Philip Smith . Tester provided the following certifications: ICC Tech #5263352 Exp:9/9/2017 Veeder-Root #A30819 Exp:2/2/2018 VMI #3231 Exp: 1/28/2017 The UST monitoring panel showed all functions normal. The monitoring set up and alarm history were provided for review. The sumps and UDCs were opened for inspection and the sensors were observed positioned to detect a leak at the earliest opportunity. The spill buckets were also visually inspected. The Monitoring Plan was compared to the equipment onsite. The operation of the UST system was compared to the conditions of the operating permit. Ensure submittal of monitor certification test results [Truncated]

Eval Division: Los Angeles City Fire Department  
Eval Program: UST  
Eval Source: CERS,

Eval General Type: Other/Unknown  
Eval Date: 09-23-2019  
Violations Found: No  
Eval Type: Other, not routine, done by local agency  
Eval Notes: Received 9/4/18 MC & Secondary Containment test results on 9/7/18, without failures.

Eval Division: Los Angeles City Fire Department

Map ID  
Direction  
Distance  
Elevation

MAP FINDINGS

Site

Database(s)

EDR ID Number  
EPA ID Number

**CEMEX CONSTRUCTION MATERIALS PACIFIC LLC (Continued)**

**S113120798**

|                    |  |
|--------------------|--|
| Eval Program:      | UST  |
| Eval Source:       | CERS,  |
| Eval General Type: | Compliance Evaluation Inspection   |
| Eval Date:         | 09-23-2021   |
| Violations Found:  | Yes  |
| Eval Type:         | Routine done by local agency   |
| Eval Notes:        | LAFD CUPA Inspector Swartz unable to attend tank test, Inspector Swartz returned to site to conduct inspection on 9/23/21. Permission given by Steve Ronan to take photographs and enter. Monitoring system certification was conducted on 9/17/21 and was performed by Philip Smith, Petrotech Service. Tester provided the following certifications: ICC: 8411255 exp: 08/20/2023 VR: #A30819 exp: 01/03/2022 VMI: #3230 & 3231 exp: 1/30/2023 Ronan: #76120601 Exp: 1/25/2023 The UST monitoring panel showed all functions normal. The monitoring set up and alarm history were provided for review. The sumps and UDCs were opened for inspection and the sensors were observed positioned to detect a leak at the earliest opportunity per photos. The spill buckets were also visually inspected per photos. The Monitoring Plan was compared to the equipment onsite. The operation of the UST system was compared to the conditions of the operating permit. Property Owner: CEMEX Construction [Truncated] |
| Eval Division:     | Los Angeles City Fire Department   |
| Eval Program:      | UST  |
| Eval Source:       | CERS,  |
| Eval General Type: | Other/Unknown  |
| Eval Date:         | 11-06-2020   |
| Violations Found:  | No   |
| Eval Type:         | Other, not routine, done by local agency   |
| Eval Notes:        | CONTINUATION OF INSPECTION ORIGINALLY PERFORMED ON 10/30/20 LAFD CUPA Inspector Swartz unable to attend tank test due to COVID-19. Inspector Swartz returned to site to conduct inspection. Monitoring system certification was conducted on 9/14/20 and was performed by Philip Smith, Petrotech Service. Tester provided the following certifications: ICC: 8411255 exp: 08/24/2021 VR: #A30819 exp: 01/03/2022 VMI: #3230 & 3231 exp: 1/23/2021 The UST monitoring panel showed all functions normal. The monitoring set up and alarm history were provided for review. The sumps and UDCs were opened for inspection and the sensors were observed positioned to detect a leak at the earliest opportunity. The spill buckets were also visually inspected. The Monitoring Plan was compared to the equipment onsite. The operation of the UST system was compared to the conditions of the operating permit. Property Owner: CEMEX Construction Materials Pacific, LLC Tank Operator: CEMEX [Truncated]         |
| Eval Division:     | Los Angeles City Fire Department   |
| Eval Program:      | UST  |
| Eval Source:       | CERS,  |
| Eval General Type: | Compliance Evaluation Inspection   |
| Eval Date:         | 09-01-2015   |
| Violations Found:  | No   |
| Eval Type:         | Routine done by local agency   |
| Eval Notes:        | *NOTE* 1/2 site (eastside) is LA CITY, 1/2 site (westside) is LA COUNTY. HMBP inspection granted by Steve Ronan, Plant Foreman.  |
| Eval Division:     | Los Angeles City Fire Department   |
| Eval Program:      | HMRP   |



Map ID  
Direction  
Distance  
Elevation

MAP FINDINGS

Site

Database(s)

EDR ID Number  
EPA ID Number

**CEMEX CONSTRUCTION MATERIALS PACIFIC LLC (Continued)**

**S113120798**

Eval Source: CERS,

Eval General Type: Other/Unknown  
Eval Date: 09-01-2015  
Violations Found: No  
Eval Type: Other, not routine, done by local agency  
Eval Notes: \*NOTE\* 1/2 site (eastside) is LA CITY, 1/2 site (westside) is LA COUNTY. MC testing handled by Philip Smith. All notes and applicable violations documented on facility inspection report DAXCJJGOF

Eval Division: Los Angeles City Fire Department  
Eval Program: UST  
Eval Source: CERS,

Eval General Type: Other/Unknown  
Eval Date: 09-01-2015  
Violations Found: No  
Eval Type: Other, not routine, done by local agency  
Eval Notes: \*NOTE\* 1/2 site (eastside) is LA CITY, 1/2 site (westside) is LA COUNTY. SB989 testing handled by Philip Smith. All notes and applicable violations documented on facility inspection report DAXCJJGOF

Eval Division: Los Angeles City Fire Department  
Eval Program: UST  
Eval Source: CERS,

Eval General Type: Other/Unknown  
Eval Date: 09-02-2014  
Violations Found: No  
Eval Type: Other, not routine, done by local agency  
Eval Notes: LLD BY THOMAS BENSON OF ISLAND PETROLEUM BUILDERS, PASSED PENDING LLD REPORT ATTACHMENT

Eval Division: Los Angeles City Fire Department  
Eval Program: UST  
Eval Source: CERS,

Eval General Type: Compliance Evaluation Inspection  
Eval Date: 09-05-2017  
Violations Found: Yes  
Eval Type: Routine done by local agency  
Eval Notes: Inspector Shane Bystrom, LAFD, onsite this date to conduct routine inspection of underground storage tank. Consent to enter, inspect and take photographs was given on this date by Daniel Gutierrez, Manager. Monitoring system certification was conducted at this time. Monitoring certification was performed by Phillip Smith, Petrotechs. Tester provided the following certifications: ICC: 5263352 exp: 9/1/2019 VR: #A30819 exp: 2/2/2018 VMI: #3231 exp: 1/28/2017 The UST monitoring panel showed all functions normal. The monitoring set up and alarm history were provided for review. The sumps and UDCs were opened for inspection and the sensors were observed positioned to detect a leak at the earliest opportunity. The spill buckets were also visually inspected. The Monitoring Plan was compared to the equipment onsite. The operation of the UST system was compared to the conditions of the operating permit. Monitoring Console - VR TLS-350 Tank 1 - Diesel 10K [Truncated]

Eval Division: Los Angeles City Fire Department  
Eval Program: UST  
Eval Source: CERS,

Map ID  
Direction  
Distance  
Elevation

MAP FINDINGS

Site

Database(s)

EDR ID Number  
EPA ID Number

**CEMEX CONSTRUCTION MATERIALS PACIFIC LLC (Continued)**

**S113120798**

Eval General Type: Compliance Evaluation Inspection  
Eval Date: 09-09-2013  
Violations Found: No  
Eval Type: Routine done by local agency  
Eval Notes: MET WITH FACILITY MANAGER PAUL SILVA, REVIEWED STATE REQUIRED FORMS, DISCUSSED CONCERNS AND COMPLIANCE. FACILITY INSPECTION PASS - SEE ATTACHMENT  
Eval Division: Los Angeles City Fire Department  
Eval Program: UST  
Eval Source: CERS,

Eval General Type: Other/Unknown  
Eval Date: 09-09-2013  
Violations Found: No  
Eval Type: Other, not routine, done by local agency  
Eval Notes: MONITOR CERTIFICATION - DONE LAST - 9/5/2012  
Eval Division: Los Angeles City Fire Department  
Eval Program: UST  
Eval Source: CERS,

Eval General Type: Other/Unknown  
Eval Date: 09-28-2021  
Violations Found: No  
Eval Type: Other, not routine, done by local agency  
Eval Notes: COTINUATION OF INSPECTION ORIGINALLY PERFORMED ON 9/23/21 LAFD CUPA Inspector Swartz unable to attend tank test, Inspector Swartz returned to site to conduct inspection on 9/23/21. Permission given by Steve Ronan to take photographs and enter. Monitoring system certification was conducted on 9/17/21 and was performed by Philip Smith, Petrotech Service. Tester provided the following certifications: ICC: 8411255 exp: 08/20/2023 VR: #A30819 exp: 01/03/2022 VMI: #3230 & 3231 exp: 1/30/2023 Ronan: #76120601 Exp: 1/25/2023 The UST monitoring panel showed all functions normal. The monitoring set up and alarm history were provided for review. The sumps and UDCs were opened for inspection and the sensors were observed positioned to detect a leak at the earliest opportunity per photos. The spill buckets were also visually inspected per photos. The Monitoring Plan was compared to the equipment onsite. The operation of the UST system was compared to the conditions [Truncated]  
Eval Division: Los Angeles City Fire Department  
Eval Program: UST  
Eval Source: CERS,

Eval General Type: Compliance Evaluation Inspection  
Eval Date: 12-03-2019  
Violations Found: No  
Eval Type: Routine done by local agency  
Eval Notes: Steven Ronan, Plant Foreman  
Eval Division: Los Angeles County Fire Department  
Eval Program: HMRRP  
Eval Source: CERS,

Eval General Type: Compliance Evaluation Inspection  
Eval Date: 09-02-2014  
Violations Found: No  
Eval Type: Routine done by local agency  
Eval Notes: MET WITH DANIEL GUTIERREZ - FACILITY MANAGER. CERS UPDATED NEED TO

Map ID  
Direction  
Distance  
Elevation

MAP FINDINGS

Site

Database(s)

EDR ID Number  
EPA ID Number

**CEMEX CONSTRUCTION MATERIALS PACIFIC LLC (Continued)**

**S113120798**

CLEAR AREA ADJACENT TO DIESEL DISPENSER. SEE UST INSP REP ATTACHED

Eval Division: Los Angeles City Fire Department  
Eval Program: UST  
Eval Source: CERS,

Eval General Type: Other/Unknown  
Eval Date: 09-02-2014  
Violations Found: No  
Eval Type: Other, not routine, done by local agency  
Eval Notes: SPILL BUCK BY THOMAS BENSON OF ISLAND PETROLEUM BUILDERS, PASSED  
PENDING SPILL BUCK ATTACHMENT

Eval Division: Los Angeles City Fire Department  
Eval Program: UST  
Eval Source: CERS,

Eval General Type: Other/Unknown  
Eval Date: 09-09-2013  
Violations Found: No  
Eval Type: Other, not routine, done by local agency  
Eval Notes: SPILL BUCKETS HOLDING WATER FOR DURATION OF TEST - PASSED

Eval Division: Los Angeles City Fire Department  
Eval Program: UST  
Eval Source: CERS,

Eval General Type: Compliance Evaluation Inspection  
Eval Date: 09-19-2019  
Violations Found: Yes  
Eval Type: Routine done by local agency  
Eval Notes: LAFD CUPA Inspector Bystrom, on site this date to conduct routine inspection of your underground storage tank(s). Consent to enter, inspect and take photographs was given on this date by Steve Ronan, Plant Foreman. Monitoring system certification was conducted at this time. Monitoring certification was performed by Philip Smith, Petrotech Service. Tester provided the following certifications: ICC: 8411255 exp:8/24/2021 VR: #A30819 exp: 1/27/2020 VMI: #3230 & 3231 exp: 1/23/2021 The UST monitoring panel showed all functions normal. The monitoring set up and alarm history were provided for review. The sumps and UDCs were opened for inspection and the sensors were observed positioned to detect a leak at the earliest opportunity. The spill buckets were also visually inspected. The Monitoring Plan was compared to the equipment onsite. The operation of the UST system was compared to the conditions of the operating permit. Property Owner: CEMEX Construction [Truncated]

Eval Division: Los Angeles City Fire Department  
Eval Program: UST  
Eval Source: CERS,

Eval General Type: Other/Unknown  
Eval Date: 09-20-2019  
Violations Found: No  
Eval Type: Other, not routine, done by local agency  
Eval Notes: Received 10/2/18 OPTR on 10/31/19 with no failures, however the results that were submitted had incomplete tank charts from the wrong manufacturer(Owens Corning). According to our records a Fluid Containment tank was installed. Sent an email to test technician with correct tank chart. New tank charts have new measurements. Update tank charts and results accordingly.

Map ID  
Direction  
Distance  
Elevation

MAP FINDINGS

Site

Database(s)

EDR ID Number  
EPA ID Number

**CEMEX CONSTRUCTION MATERIALS PACIFIC LLC (Continued)**

**S113120798**

Eval Division: Los Angeles City Fire Department  
Eval Program: UST  
Eval Source: CERS,

Eval General Type: Other/Unknown  
Eval Date: 11-04-2019  
Violations Found: No  
Eval Type: Other, not routine, done by local agency  
Eval Notes: MC still shows VR TLS-300 in Section VI. Site map corrected. SB results with PEI guidelines submitted. Left voice mail to Philip Smith to update Section VI with correct console (VR TLS-350). Received email with current CUPA permit. Corrected no permit violation. Reviewed & accepted 10/31/19 CERS UST submittal. Corrected CERS UST violation.

Eval Division: Los Angeles City Fire Department  
Eval Program: UST  
Eval Source: CERS,

Eval General Type: Compliance Evaluation Inspection  
Eval Date: 11-17-2016  
Violations Found: No  
Eval Type: Routine done by local agency  
Eval Notes: Steve Ronan  
Eval Division: Los Angeles County Fire Department  
Eval Program: HMRRP  
Eval Source: CERS,

Eval General Type: Compliance Evaluation Inspection  
Eval Date: 11-17-2016  
Violations Found: Yes  
Eval Type: Routine done by local agency  
Eval Notes: Steve Ronan  
Eval Division: Los Angeles County Fire Department  
Eval Program: HW  
Eval Source: CERS,

Eval General Type: Compliance Evaluation Inspection  
Eval Date: 12-03-2019  
Violations Found: No  
Eval Type: Routine done by local agency  
Eval Notes: Steven Ronan, Plant Foreman  
Eval Division: Los Angeles County Fire Department  
Eval Program: HW  
Eval Source: CERS,

Coordinates:  
Site ID: 17537  
Facility Name: CEMEX Construction Materials Pacific LLC  
Env Int Type Code: FRS-AIR  
Program ID: 110025317609  
Coord Name: Not reported  
Ref Point Type Desc: Unknown,  
Latitude: 34.089140  
Longitude: -118.344090

Affiliation:  
Affiliation Type Desc: Environmental Contact

Map ID  
Direction  
Distance  
Elevation

MAP FINDINGS

Site

Database(s)

EDR ID Number  
EPA ID Number

**CEMEX CONSTRUCTION MATERIALS PACIFIC LLC (Continued)**

**S113120798**

Entity Name: BRIAN R MASTIN  
Entity Title: ENVIRONMENTAL CONTACT  
Affiliation Address: 3990 CONCOURS SUITE 200  
Affiliation City: ONTARIO  
Affiliation State: CA  
Affiliation Country: Not reported  
Affiliation Zip: Not reported  
Affiliation Phone: ,

Affiliation Type Desc: Parent Corporation  
Entity Name: Cemex Construction Materials Pacific, LLC  
Entity Title: Not reported  
Affiliation Address: Not reported  
Affiliation City: Not reported  
Affiliation State: Not reported  
Affiliation Country: Not reported  
Affiliation Zip: Not reported  
Affiliation Phone: ,

Affiliation Type Desc: Public Contact  
Entity Name: Jesse White  
Entity Title: Not reported  
Affiliation Address: Not reported  
Affiliation City: Not reported  
Affiliation State: Not reported  
Affiliation Country: Not reported  
Affiliation Zip: Not reported  
Affiliation Phone: ,

Affiliation Type Desc: UST Tank Owner  
Entity Name: Cemex Construction Materials Pacific, LLC  
Entity Title: Not reported  
Affiliation Address: 2365 Iron Point Rd., Ste. 120  
Affiliation City: Folsom  
Affiliation State: CA  
Affiliation Country: United States  
Affiliation Zip: 95630  
Affiliation Phone: (909) 974-5500,

Affiliation Type Desc: Company Official  
Entity Name: Erin Loza  
Entity Title: Environmental Manager  
Affiliation Address: 2365 IRON POINT ROAD SUITE 120  
Affiliation City: FOLSOM  
Affiliation State: CA  
Affiliation Country: Not reported  
Affiliation Zip: 90038  
Affiliation Phone: ,

Affiliation Type Desc: Environmental Contact  
Entity Name: Jo'l Chapman  
Entity Title: Not reported  
Affiliation Address: 2365 Iron Point Road, Suite 120  
Affiliation City: Folsom  
Affiliation State: CA  
Affiliation Country: Not reported  
Affiliation Zip: 95630

Map ID  
Direction  
Distance  
Elevation

MAP FINDINGS

Site

Database(s)

EDR ID Number  
EPA ID Number

**CEMEX CONSTRUCTION MATERIALS PACIFIC LLC (Continued)**

**S113120798**

Affiliation Phone: ,

Affiliation Type Desc: Environmental Contact  
Entity Name: PAUL SILVA  
Entity Title: PLANT MANAGER  
Affiliation Address: Not reported  
Affiliation City: Not reported  
Affiliation State: Not reported  
Affiliation Country: Not reported  
Affiliation Zip: Not reported  
Affiliation Phone: ,

Affiliation Type Desc: Facility Mailing Address  
Entity Name: Mailing Address  
Entity Title: Not reported  
Affiliation Address: 2365 Iron Point Road, Suite 120  
Affiliation City: Folsom  
Affiliation State: CA  
Affiliation Country: Not reported  
Affiliation Zip: 95630  
Affiliation Phone: ,

Affiliation Type Desc: Facility Owner  
Entity Name: CEMEX CONSTRCTN MATL PACIFIC LLC  
Entity Title: OWNER  
Affiliation Address: 3990 CONCOURS SUITE 200  
Affiliation City: ONTARIO  
Affiliation State: CA  
Affiliation Country: Not reported  
Affiliation Zip: Not reported  
Affiliation Phone: ,

Affiliation Type Desc: Identification Signer  
Entity Name: Jo'l Chapman  
Entity Title: Environmental Manager  
Affiliation Address: Not reported  
Affiliation City: Not reported  
Affiliation State: Not reported  
Affiliation Country: Not reported  
Affiliation Zip: Not reported  
Affiliation Phone: ,

Affiliation Type Desc: Legal Owner  
Entity Name: Cemex Construction Materials Pacific, LLC  
Entity Title: Not reported  
Affiliation Address: 2365 Iron Point Road, Suite 120  
Affiliation City: Folsom  
Affiliation State: CA  
Affiliation Country: United States  
Affiliation Zip: 95630  
Affiliation Phone: (916) 941-2920,

Affiliation Type Desc: Operator  
Entity Name: CEMEX CONSTRCTN MATL PACIFIC LLC  
Entity Title: OPERATOR  
Affiliation Address: 3990 CONNCOURS SUITE 200  
Affiliation City: ONTARIO

Map ID  
Direction  
Distance  
Elevation

MAP FINDINGS

Site

Database(s)

EDR ID Number  
EPA ID Number

**CEMEX CONSTRUCTION MATERIALS PACIFIC LLC (Continued)**

**S113120798**

Affiliation State: CA  
Affiliation Country: Not reported  
Affiliation Zip: Not reported  
Affiliation Phone: ,

Affiliation Type Desc: Public Contact  
Entity Name: Christine Jones  
Entity Title: Not reported  
Affiliation Address: 3990 E CONCOURS ST NA SUITE 200  
Affiliation City: ONTARIO  
Affiliation State: Not reported  
Affiliation Country: Not reported  
Affiliation Zip: Not reported  
Affiliation Phone: ,

Affiliation Type Desc: Public Contact  
Entity Name: Erin Loza  
Entity Title: Not reported  
Affiliation Address: 2365 IRON POINT ROAD SUITE 120  
Affiliation City: FOLSOM  
Affiliation State: CA  
Affiliation Country: Not reported  
Affiliation Zip: 90038  
Affiliation Phone: 8312279099,

Affiliation Type Desc: Technical Contact  
Entity Name: Erin Loza  
Entity Title: Not reported  
Affiliation Address: 2365 IRON POINT ROAD SUITE 120  
Affiliation City: FOLSOM  
Affiliation State: CA  
Affiliation Country: Not reported  
Affiliation Zip: 90038  
Affiliation Phone: 8312279099,

Affiliation Type Desc: UST Permit Applicant  
Entity Name: Brian R. Mastin  
Entity Title: Manager, Environmental Affairs  
Affiliation Address: Not reported  
Affiliation City: Not reported  
Affiliation State: Not reported  
Affiliation Country: Not reported  
Affiliation Zip: Not reported  
Affiliation Phone: (909) 974-5562,

Affiliation Type Desc: CUPA District  
Entity Name: Los Angeles County Fire  
Entity Title: Not reported  
Affiliation Address: 5825 Rickenbacker Road  
Affiliation City: Commerce  
Affiliation State: CA  
Affiliation Country: Not reported  
Affiliation Zip: 90040-3027  
Affiliation Phone: (323) 890-4000,

Affiliation Type Desc: Document Preparer  
Entity Name: Jo'l Chapman

Map ID  
Direction  
Distance  
Elevation

MAP FINDINGS

Site

Database(s)

EDR ID Number  
EPA ID Number

**CEMEX CONSTRUCTION MATERIALS PACIFIC LLC (Continued)**

**S113120798**

|                        |   |
|------------------------|---|
| Entity Title:          | Not reported                              |
| Affiliation Address:   | Not reported                              |
| Affiliation City:      | Not reported                              |
| Affiliation State:     | Not reported                              |
| Affiliation Country:   | Not reported                              |
| Affiliation Zip:       | Not reported                              |
| Affiliation Phone:     | ,   |
| Affiliation Type Desc: | Operator                                  |
| Entity Name:           | Cemex Construction Materials Pacific, LLC |
| Entity Title:          | Not reported                              |
| Affiliation Address:   | Not reported                              |
| Affiliation City:      | Not reported                              |
| Affiliation State:     | Not reported                              |
| Affiliation Country:   | Not reported                              |
| Affiliation Zip:       | Not reported                              |
| Affiliation Phone:     | (909) 974-5500,                           |
| Affiliation Type Desc: | Parent Company                            |
| Entity Name:           | CEMEX INC                                 |
| Entity Title:          | Not reported                              |
| Affiliation Address:   | 2365 IRON POINT ROAD SUITE 120            |
| Affiliation City:      | FOLSOM                                    |
| Affiliation State:     | CA  |
| Affiliation Country:   | Not reported                              |
| Affiliation Zip:       | 90038                                     |
| Affiliation Phone:     | ,   |
| Affiliation Type Desc: | UST Property Owner Name                   |
| Entity Name:           | Cemex Construction Materials Pacific, LLC |
| Entity Title:          | Not reported                              |
| Affiliation Address:   | 2365 Iron Point Rd., Ste. 120             |
| Affiliation City:      | Folsom                                    |
| Affiliation State:     | CA  |
| Affiliation Country:   | United States                             |
| Affiliation Zip:       | 95630                                     |
| Affiliation Phone:     | (909) 974-5500,                           |
| Affiliation Type Desc: | UST Tank Operator                         |
| Entity Name:           | Cemex Construction Materials Pacific, LLC |
| Entity Title:          | Not reported                              |
| Affiliation Address:   | 2365 Iron Point Rd., Ste. 120             |
| Affiliation City:      | Folsom                                    |
| Affiliation State:     | CA  |
| Affiliation Country:   | United States                             |
| Affiliation Zip:       | 95630                                     |
| Affiliation Phone:     | (909) 974-5500,                           |
| Affiliation Type Desc: | CUPA District                             |
| Entity Name:           | Los Angeles City Fire Department          |
| Entity Title:          | Not reported                              |
| Affiliation Address:   | 200 North Main Street, Room 1780          |
| Affiliation City:      | Los Angeles                               |
| Affiliation State:     | CA  |
| Affiliation Country:   | Not reported                              |
| Affiliation Zip:       | 90012                                     |
| Affiliation Phone:     | (213) 978-3680,                           |



Map ID  
Direction  
Distance  
Elevation

MAP FINDINGS

Site

Database(s)

EDR ID Number  
EPA ID Number

**CEMEX CONSTRUCTION MATERIALS PACIFIC LLC (Continued)**

**S113120798**

Affiliation Type Desc: Environmental Contact  
Entity Name: Christine Jones  
Entity Title: Not reported  
Affiliation Address: 3990 E CONCOURS ST NA SUITE 200  
Affiliation City: ONTARIO  
Affiliation State: Not reported  
Affiliation Country: Not reported  
Affiliation Zip: Not reported  
Affiliation Phone: ,

Affiliation Type Desc: Environmental Contact  
Entity Name: PETE PACHECO  
Entity Title: AREA MANAGER - L.A. COUNTY  
Affiliation Address: Not reported  
Affiliation City: Not reported  
Affiliation State: Not reported  
Affiliation Country: Not reported  
Affiliation Zip: Not reported  
Affiliation Phone: ,

Affiliation Type Desc: Environmental Contact  
Entity Name: Trey Bassette  
Entity Title: Not reported  
Affiliation Address: 3990 CONCOURSNA SUITE 200  
Affiliation City: ONTARIO  
Affiliation State: Not reported  
Affiliation Country: Not reported  
Affiliation Zip: Not reported  
Affiliation Phone: ,

Affiliation Type Desc: UST PO Name  
Entity Name: CEMEX CONSTRCTN MATL PACIFICNA LLC  
Entity Title: Not reported  
Affiliation Address: 3990 CONCOURSNA SUITE 200  
Affiliation City: ONTARIO  
Affiliation State: Not reported  
Affiliation Country: Not reported  
Affiliation Zip: Not reported  
Affiliation Phone: ,

Name: CEMEX CONSTRUCTION MATERIALS PACIFIC LLC  
Address: 1000 N LA BREA AVE  
City,State,Zip: WEST HOLLYWOOD, CA 90038  
Site ID: 17537  
CERS ID: 110025317609  
CERS Description: US EPA Air Emission Inventory System (EIS)

Violations:  
Site ID: 17537  
Site Name: CEMEX Construction Materials Pacific LLC  
Violation Date: 09-04-2018  
Citation: HSC 6.95 25508(a)(1) - California Health and Safety Code, Chapter 6.95, Section(s) 25508(a)(1)  
Violation Description: Failure to complete and electronically submit a site map with all required content.  
Violation Notes: OBSERVATION: The business failed to complete and electronically submit a site map with all required content including: north orientation,

Map ID  
Direction  
Distance  
Elevation

MAP FINDINGS

Site

Database(s)

EDR ID Number  
EPA ID Number

**CEMEX CONSTRUCTION MATERIALS PACIFIC LLC (Continued)**

**S113120798**

loading area, internal roads, adjacent streets, storm and sewer drains, access and exit points, emergency shut offs, evacuation staging area, hazardous materials/waste storage areas and emergency response equipment. Be sure to include all hazardous materials and their locations on site map. **CORRECTIVE ACTION:** Complete and electronically submit a site map with all required content.

Violation Division: Los Angeles City Fire Department  
Violation Program: HMRRP  
Violation Source: CERS,

Site ID: 17537  
Site Name: CEMEX Construction Materials Pacific LLC  
Violation Date: 09-05-2017  
Citation: HSC 6.7 25284(a)(3)(A) & (B); - California Health and Safety Code, Chapter 6.7, Section(s) 25284(a)(3)(A) & (B);  
Violation Description: Failure to implement or maintain a written agreement between the UST permit holder and the operator (owner/operator agreement).  
Violation Notes: Returned to compliance on 09/13/2017.  
Violation Division: Los Angeles City Fire Department  
Violation Program: UST  
Violation Source: CERS,

Site ID: 17537  
Site Name: CEMEX Construction Materials Pacific LLC  
Violation Date: 09-04-2018  
Citation: HSC 6.7 25284, 25286 - California Health and Safety Code, Chapter 6.7, Section(s) 25284, 25286  
Violation Description: Failure to submit a complete and accurate application for a permit to operate a UST, or for renewal of the permit.  
Violation Notes: Returned to compliance on 10/04/2018. **OBSERVATION:** UST tank information is not current in CERS. Update Tank Information: STEEL - Riser Pipe Primary Containment(shows NONE), FIBERGLASS - Riser Pipe Secondary Containment(shows NONE) & NO - Tank Integrity Testing Results(shows YES). Update Monitoring Plan to show all equipment installed including piping location. Any change of information must be updated in CERS within 30 days of the change. **CORRECTIVE ACTION:** Immediately update the required information in CERS and submit for review by the CUPA.  
Violation Division: Los Angeles City Fire Department  
Violation Program: UST  
Violation Source: CERS,

Site ID: 17537  
Site Name: CEMEX Construction Materials Pacific LLC  
Violation Date: 09-19-2019  
Citation: HSC 6.7 25284, 25286 - California Health and Safety Code, Chapter 6.7, Section(s) 25284, 25286  
Violation Description: Failure to submit a complete and accurate application for a permit to operate a UST, or for renewal of the permit.  
Violation Notes: Returned to compliance on 11/04/2019. **OBSERVATION:** UST tank information is not current in CERS. Update Tank 1: Tank Construction Section, Tank 1 Containment Construction - FIBERGLASS(shows STEEL), Other Tank Monitoring Section, Other Monitoring - LEAVE BLANK (shows YES), Specify Other Monitoring - LEAVE BLANK (shows FILL SUMP MONITORED BY 208), Other Pipeline Monitoring Section, Other Pipeline Monitoring - LEAVE BLANK(shows YES), Other Pipeline Monitoring Description - LEAVE BLANK(shows Piping is monitored by a Veeder Root

Map ID  
Direction  
Distance  
Elevation

MAP FINDINGS

Site

Database(s)

EDR ID Number  
EPA ID Number

**CEMEX CONSTRUCTION MATERIALS PACIFIC LLC (Continued)**

**S113120798**

208 Sensor in the Sump), UDC Section, UDC Panel MFG. - BRAVO(shows BLANK), UDC Model # - FLOATS & CHAINS(shows BLANK), UDC Leak Alarm Triggers Auto Pump Shutdown - NO(shows YES), Failure/Disconnection Triggers Auto Pump Shutdown - NO(shows YES), & Comments & Additional Info Section, Comments & Additional Info - FILL SUMP MONITORED BY 208 SENSOR(shows BLANK). Any change of information must be updated in CERS within 30 days of the change. CORRECTIVE ACTION: Immediately update the required [Truncated]

Violation Division: Los Angeles City Fire Department  
Violation Program: UST  
Violation Source: CERS,

Site ID: 17537  
Site Name: CEMEX Construction Materials Pacific LLC  
Violation Date: 09-04-2018  
Citation: 23 CCR 16 2636(f)(1) - California Code of Regulations, Title 23, Chapter 16, Section(s) 2636(f)(1)

Violation Description: Failure of the double-walled pressurized piping to be continuously monitored with a system that activates an audible and visual alarm or stops flow at the dispenser when a leak is detected.

Violation Notes: Returned to compliance on 09/19/2019. OBSERVATION: The UDC FLOat failed to stop flow of product at the dispenser when tested. All monitoring equipment shall be maintained to activate an audible and visual alarm or stop the flow of product at the dispenser when it detects a leak. CORRECTIVE ACTION: Correct immediately by having a properly licensed, trained, and certified contractor replace the failed component with a functional component (LG 113-x listed, if applicable). If the failed component can't be replaced immediately, there is a possibility that the Diesel UST system may be red tagged to prevent fuel inputs.

Violation Division: Los Angeles City Fire Department  
Violation Program: UST  
Violation Source: CERS,

Site ID: 17537  
Site Name: CEMEX Construction Materials Pacific LLC  
Violation Date: 09-19-2019  
Citation: 23 CCR 16 2712(i) - California Code of Regulations, Title 23, Chapter 16, Section(s) 2712(i)

Violation Description: Failure to retain a copy of the permit to operate at the facility.

Violation Notes: Returned to compliance on 11/04/2019. OBSERVATION: Owner/Operator did not retain a copy of the permit to operate at the facility. CORRECTIVE ACTION: Retain a copy of the permit to operate at the facility.

Violation Division: Los Angeles City Fire Department  
Violation Program: UST  
Violation Source: CERS,

Site ID: 17537  
Site Name: CEMEX Construction Materials Pacific LLC  
Violation Date: 11-17-2016  
Citation: HSC 6.5 Multiple - California Health and Safety Code, Chapter 6.5, Section(s) Multiple

Violation Description: Hazardous Waste Generator Program - Operations/Maintenance - General  
Violation Notes: Returned to compliance on 11/17/2016. OBSERVATION: Empty 2-55 G DM that previously held new motor oils; 1-55 G DM that previously held coolant and 2-55 G DM that previously held hazardous waste were not marked "EMPTY" and with the date emptied. These empty containers were

Map ID  
Direction  
Distance  
Elevation

MAP FINDINGS

Site

Database(s)

EDR ID Number  
EPA ID Number

**CEMEX CONSTRUCTION MATERIALS PACIFIC LLC (Continued)**

**S113120798**

marked by the end of the inspection. CORRECTIVE ACTION: Each empty container larger than 5 gallons that previously held a hazardous material must be marked with the date it was emptied and be shipped for recycling, reconditioning, or reclamation of its scrap value or managed on site in such a manner within one year of being emptied.  
22CCR 11 66261.7

Violation Division: Los Angeles County Fire Department  
Violation Program: HW  
Violation Source: CERS,

Site ID: 17537  
Site Name: CEMEX Construction Materials Pacific LLC  
Violation Date: 09-04-2018  
Citation: HSC 6.95 25508(a)(1) - California Health and Safety Code, Chapter 6.95, Section(s) 25508(a)(1)

Violation Description: Failure to complete and electronically submit hazardous material inventory information for all reportable hazardous materials on site at or above reportable quantities.

Violation Notes: OBSERVATION: The business failed to complete and electronically submit chemical inventory information for all reportable hazardous materials on site at or above reportable quantities. Report all 26 chemicals found and listed on this inspection report. CORRECTIVE ACTION: Complete and electronically submit the chemical inventory information for all reportable hazardous materials on site at or above reportable quantities.

Violation Division: Los Angeles City Fire Department  
Violation Program: HMRRP  
Violation Source: CERS,

Site ID: 17537  
Site Name: CEMEX Construction Materials Pacific LLC  
Violation Date: 10-30-2020  
Citation: 23 CCR 16 2716(e) - California Code of Regulations, Title 23, Chapter 16, Section(s) 2716(e)

Violation Description: For designated operator (DO) monthly inspections conducted before October 1, 2018, failure to comply with one or more of the following requirements: Be performed by an ICC certified DO. Inspect monthly alarm history report, check that alarms are documented and responded to appropriately, and attach a copy. Inspect for the presence of liquid/debris in spill containers. Inspect for the presence of liquid/debris in under dispenser containment (UDC) and ensure that the monitoring equipment is positioned correctly. Inspect for liquid or debris in containment sumps where an alarm occurred with no service visit. Check that all testing and maintenance has been completed and documented. Verify that all facility employees have been trained in accordance with 23 CCR 2715(c). For designated operator (DO) 30 day inspections conducted on and after October 1, 2018, failure to conduct the designated UST operator visual inspection at least once every 30 days.

Violation Notes: OBSERVATION: Owner/Operator did not sign ""Designated Operator Visual Inspection Report(s)"" within 48 hours after received from the designated operator for month(s) 7/14/20 CORRECTIVE ACTION: All future ""Designated Operator Visual Inspection Report(s)"" shall be signed within 48 hours after received from the designated operator. " OBSERVATION: The "Designated Operator Visual Inspection Reports" are missing signatures/dates for month(s) 6/15/20, 5/18/20, 4/21/20. CORRECTIVE ACTION: Complete missing signature(s)/date(s) for month(s)

Map ID  
Direction  
Distance  
Elevation

MAP FINDINGS

Site

Database(s)

EDR ID Number  
EPA ID Number

**CEMEX CONSTRUCTION MATERIALS PACIFIC LLC (Continued)**

**S113120798**

6/15/20, 5/18/20, 4/21/20 and email Inspector a copy of the updated "Designated Operator Inspection Report(s).  
Los Angeles City Fire Department  
UST  
CERS,

Violation Division:  
Violation Program:  
Violation Source:

Site ID: 17537  
Site Name: CEMEX Construction Materials Pacific LLC  
Violation Date: 09-19-2019  
Citation: 23 CCR 16 2716(e) - California Code of Regulations, Title 23, Chapter 16, Section(s) 2716(e)  
Violation Description: For designated operator (DO) monthly inspections conducted before October 1, 2018, failure to comply with one or more of the following requirements: Be performed by an ICC certified DO. Inspect monthly alarm history report, check that alarms are documented and responded to appropriately, and attach a copy. Inspect for the presence of liquid/debris in spill containers. Inspect for the presence of liquid/debris in under dispenser containment (UDC) and ensure that the monitoring equipment is positioned correctly. Inspect for liquid or debris in containment sumps where an alarm occurred with no service visit. Check that all testing and maintenance has been completed and documented. Verify that all facility employees have been trained in accordance with 23 CCR 2715(c). For designated operator (DO) 30 day inspections conducted on and after October 1, 2018, failure to conduct the designated UST operator visual inspection at least once every 30 days.  
Violation Notes: Returned to compliance on 10/30/2019. OBSERVATION: Facility did not comply with one or more of the following DO monthly inspection requirements: Performed by an ICC certified DO; Inspect monthly alarm history report, check that alarms are documented and responded to appropriately, and attach a copy; Inspect for the presence of liquid/debris in spill containers; Inspect for the presence of liquid/debris in under dispenser containment (UDC) and ensure that the monitoring equipment is positioned correctly; Inspect for liquid or debris in containment sumps where an alarm occurred with no service visit; Check that all testing and maintenance has been completed and documented; Verify that all facility employees have been trained in accordance with 23 CCR 2715(f)(c). DO inspections conducted after 9/30/2018 must be every 30 days and in accordance with sections 2716(a)-(e). DO did not check sumps after 4/3/19 Sensor Out Alarms for all sensors. More than 30 days between DO inspections on 3 occasions: 10/19/18 & [Truncated]  
Violation Division: Los Angeles City Fire Department  
Violation Program: UST  
Violation Source: CERS,

Site ID: 17537  
Site Name: CEMEX Construction Materials Pacific LLC  
Violation Date: 09-05-2017  
Citation: 23 CCR 16 2712(b) - California Code of Regulations, Title 23, Chapter 16, Section(s) 2712(b)  
Violation Description: Failure to maintain records of repairs, lining, and upgrades on site, or off site if approved by the CUPA, for the life of the UST.  
Violation Notes: Returned to compliance on 09/13/2017. OBSERVATION: Owner/Operator did not maintain written monitoring and maintenance records for a period of 3 years, 6 1/2 years for cathodic protection, and 5 years for written performance claims pertaining to release detection systems. No

Map ID  
Direction  
Distance  
Elevation

MAP FINDINGS

Site

Database(s)

EDR ID Number  
EPA ID Number

**CEMEX CONSTRUCTION MATERIALS PACIFIC LLC (Continued)**

**S113120798**

record of work order for alarms on 2/27/17. CORRECTIVE ACTION: Maintain written monitoring and maintenance records for a period of 3 years, 6 1/2 years for cathodic protection, and 5 years for written performance claims pertaining to release detection systems.

Violation Division: Los Angeles City Fire Department  
Violation Program: UST  
Violation Source: CERS,

Site ID: 17537  
Site Name: CEMEX Construction Materials Pacific LLC  
Violation Date: 09-04-2018  
Citation: HSC 6.7 25291(a)(2) - California Health and Safety Code, Chapter 6.7, Section(s) 25291(a)(2)  
Violation Description: Failure to maintain secondary containment (e.g., failure of secondary containment testing).  
Violation Notes: Returned to compliance on 09/19/2019. OBSERVATION: Secondary containment has not been properly maintained as evidenced by failed secondary containment testing. Diesel turbine sump test boot broke when clamps were tightened during 2018 secondary containment testing(visual failure). CORRECTIVE ACTION: Repair all secondary containment components (including Diesel turbine sump penetration) as needed and retest. Notify CUPA of testing and submit results.

Violation Division: Los Angeles City Fire Department  
Violation Program: UST  
Violation Source: CERS,

Site ID: 17537  
Site Name: CEMEX Construction Materials Pacific LLC  
Violation Date: 09-05-2017  
Citation: 23 CCR 16 2712(i) - California Code of Regulations, Title 23, Chapter 16, Section(s) 2712(i)  
Violation Description: Failure to have a UST Response Plan available on site.  
Violation Notes: Returned to compliance on 09/06/2017.  
Violation Division: Los Angeles City Fire Department  
Violation Program: UST  
Violation Source: CERS,

Site ID: 17537  
Site Name: CEMEX Construction Materials Pacific LLC  
Violation Date: 10-30-2020  
Citation: 23 CCR 16 2716(f) - California Code of Regulations, Title 23, Chapter 16, Section(s) 2716(f)  
Violation Description: Failure to maintain on-site, or off-site at a readily available location if approved by the UPA, copies of Designated Operator inspection records as follows: Designated operator monthly inspection records for inspections performed before October 1, 2018 must be kept for 12 months from the month of inspection. For inspections performed on or after October 1, 2018, copies of the "Designated Underground Storage Tank Operator Visual Inspection Report" must be kept for 36 months from the month of inspection.  
Violation Notes: OBSERVATION: The facility is missing "Designated Operator Visual Inspection Report(s)" onsite for month(s) August, March & January of 2020. CORRECTIVE ACTION: Email Inspector missing "Designated Operator Inspection Report(s)" for month(s) August, March & January of 2020 and add to the Designated Operator binder on site.  
Violation Division: Los Angeles City Fire Department  
Violation Program: UST

Map ID  
Direction  
Distance  
Elevation

MAP FINDINGS

Site

Database(s)

EDR ID Number  
EPA ID Number

**CEMEX CONSTRUCTION MATERIALS PACIFIC LLC (Continued)**

**S113120798**

Violation Source: CERS,

Site ID: 17537  
Site Name: CEMEX Construction Materials Pacific LLC  
Violation Date: 09-05-2017  
Citation: 23 CCR 16 2712 - California Code of Regulations, Title 23, Chapter 16, Section(s) 2712  
Violation Description: Failure to comply with any of the applicable requirements of the permit issued for the operation of the UST system.  
Violation Notes: Returned to compliance on 09/13/2017. OBSERVATION: Owner/Operator did not comply with all operating permit conditions. Site had all sensors with a sensor out alarm on 2/27/17. DO came out and inspected next day. DO verified that alarms occurred and that it was possibly due to power outage and reset cleared alarms. No technician responded to alarms. CORRECTIVE ACTION: Comply with all operating permit conditions. Submit verification of work done by technician.  
Violation Division: Los Angeles City Fire Department  
Violation Program: UST  
Violation Source: CERS,

Site ID: 17537  
Site Name: CEMEX Construction Materials Pacific LLC  
Violation Date: 09-04-2018  
Citation: 23 CCR 16 2712 - California Code of Regulations, Title 23, Chapter 16, Section(s) 2712  
Violation Description: Failure to comply with any of the applicable requirements of the permit issued for the operation of the UST system.  
Violation Notes: Returned to compliance on 10/04/2018. OBSERVATION: Owner/Operator did not comply with all operating permit requirements. CORRECTIVE ACTION: Comply with all operating permit requirements. Submit verification.  
Violation Division: Los Angeles City Fire Department  
Violation Program: UST  
Violation Source: CERS,

Site ID: 17537  
Site Name: CEMEX Construction Materials Pacific LLC  
Violation Date: 09-05-2017  
Citation: 23 CCR 16 2715(a) - California Code of Regulations, Title 23, Chapter 16, Section(s) 2715(a)  
Violation Description: Failure to notify the CUPA of the designated operator (DO) identification and/or change of the DO within 30 days.  
Violation Notes: Returned to compliance on 09/06/2017.  
Violation Division: Los Angeles City Fire Department  
Violation Program: UST  
Violation Source: CERS,

Site ID: 17537  
Site Name: CEMEX Construction Materials Pacific LLC  
Violation Date: 09-05-2017  
Citation: 23 CCR 6.7 25284, 25286 - California Code of Regulations, Title 23, Chapter 6.7, Section(s) 25284, 25286  
Violation Description: Failure to submit a complete and accurate application for a permit to operate a UST, or for renewal of the permit.  
Violation Notes: Returned to compliance on 06/03/2019. More recent inspection completed. Newer inspection report and violations supersede previous violations. Previous violations were abated this date  
Violation Division: Los Angeles City Fire Department

Map ID  
Direction  
Distance  
Elevation

MAP FINDINGS

Site

Database(s)

EDR ID Number  
EPA ID Number

**CEMEX CONSTRUCTION MATERIALS PACIFIC LLC (Continued)**

**S113120798**

Violation Program: UST  
Violation Source: CERS,

Site ID: 17537  
Site Name: CEMEX Construction Materials Pacific LLC  
Violation Date: 09-04-2018  
Citation: 23 CCR 16 2641(j) - California Code of Regulations, Title 23, Chapter 16, Section(s) 2641(j)  
Violation Description: Failure of the leak detection equipment to be installed, calibrated, operated, and/or maintained properly.  
Violation Notes: Returned to compliance on 10/04/2018. OBSERVATION: Owner/Operator did not properly install, calibrate, operate and/or maintain leak detection equipment. UDC Float failed to shut down dispenser. CORRECTIVE ACTION: Properly install, calibrate, operate and/or maintain leak detection equipment. Repair UDC float to proper function.

Violation Division: Los Angeles City Fire Department  
Violation Program: UST  
Violation Source: CERS,

Site ID: 17537  
Site Name: CEMEX Construction Materials Pacific LLC  
Violation Date: 09-04-2018  
Citation: HSC 6.95 25508(a)(1) - California Health and Safety Code, Chapter 6.95, Section(s) 25508(a)(1)  
Violation Description: Failure to establish and electronically submit an adequate emergency response plan and procedures for a release or threatened release of a hazardous material.  
Violation Notes: OBSERVATION: The business failed to establish and electronically submit adequate emergency response procedures for a release or threatened release of a hazardous material. LA Regional Water Quality Control Board phone # incorrect on Response Plan. Correct #213.576.6600. CORRECTIVE ACTION: Update LARWQCB phone number & establish and electronically submit adequate emergency response procedures for a release or threatened release of a hazardous material within 30 days.

Violation Division: Los Angeles City Fire Department  
Violation Program: HMRRP  
Violation Source: CERS,

Site ID: 17537  
Site Name: CEMEX Construction Materials Pacific LLC  
Violation Date: 09-19-2019  
Citation: 23 CCR 16 2665(b) - California Code of Regulations, Title 23, Chapter 16, Section(s) 2665(b)  
Violation Description: "Failure to submit a copy of the overfill prevention equipment inspection results on the Overfill Prevention Equipment Inspection Report Form to the UPA within 30 days after the inspection. "  
Violation Notes: Returned to compliance on 10/30/2019. OBSERVATION: Owner/operator failed to submit a complete copy of the 10/2/18 overfill prevention equipment inspection results on the Overfill Prevention Equipment Inspection Report Form to the UPA within 30 days after the inspection. Incomplete tank chart, missing 2nd half of chart from wrong manufacturer(submitted Owens Corning, our records show Fluid Containment tank installed). CORRECTIVE ACTION: Submit a complete copy of the 10/2/18 overfill prevention equipment inspection results on the Overfill Prevention Equipment Inspection Report Form to the UPA within



Map ID  
Direction  
Distance  
Elevation

MAP FINDINGS

Site

Database(s)

EDR ID Number  
EPA ID Number

**CEMEX CONSTRUCTION MATERIALS PACIFIC LLC (Continued)**

**S113120798**

30 days with the complete correct tank chart and PEI guidelines.

Violation Division: Los Angeles City Fire Department  
Violation Program: UST  
Violation Source: CERS,

Site ID: 17537  
Site Name: CEMEX Construction Materials Pacific LLC  
Violation Date: 09-23-2021  
Citation: 23 CCR 16 2716(e) - California Code of Regulations, Title 23, Chapter 16, Section(s) 2716(e)  
Violation Description: For designated operator (DO) monthly inspections conducted before October 1, 2018, failure to comply with one or more of the following requirements: Be performed by an ICC certified DO. Inspect monthly alarm history report, check that alarms are documented and responded to appropriately, and attach a copy. Inspect for the presence of liquid/debris in spill containers. Inspect for the presence of liquid/debris in under dispenser containment (UDC) and ensure that the monitoring equipment is positioned correctly. Inspect for liquid or debris in containment sumps where an alarm occurred with no service visit. Check that all testing and maintenance has been completed and documented. Verify that all facility employees have been trained in accordance with 23 CCR 2715(c). For designated operator (DO) 30 day inspections conducted on and after October 1, 2018, failure to conduct the designated UST operator visual inspection at least once every 30 days.  
Violation Notes: OBSERVATION: The "Designated Operator Visual Inspection Reports(s) were completed greater than 30 days from the previous visual inspection for month(s) 10/28/20. CORRECTIVE ACTION: All future "Designated Visual Inspection Reports" shall be completed at least every 30 days.

Violation Division: Los Angeles City Fire Department  
Violation Program: UST  
Violation Source: CERS,

Site ID: 17537  
Site Name: CEMEX Construction Materials Pacific LLC  
Violation Date: 09-04-2018  
Citation: 23 CCR 16 2711(a)(8) - California Code of Regulations, Title 23, Chapter 16, Section(s) 2711(a)(8)  
Violation Description: Failure to submit or maintain a current facility plot plan.  
Violation Notes: Returned to compliance on 09/19/2019. OBSERVATION: Owner/Operator did not maintain and/or submit a current facility plot plan, missing piping runs. CORRECTIVE ACTION: Maintain and/or submit a current facility plot plan. Make sure to include piping runs.

Violation Division: Los Angeles City Fire Department  
Violation Program: UST  
Violation Source: CERS,

Evaluation:  
Eval General Type: Other/Unknown  
Eval Date: 10-30-2019  
Violations Found: No  
Eval Type: Other, not routine, done by local agency  
Eval Notes: Downloaded 10/2/18 OPT & 9/19/19 MC & SB results from 10/8/19 CERS UST submittal on 10/30/19 with no failures. MC shows TLS-300 and Vent sump 208 sensor in Section VI. Site map shows VR TLS-350. All MC from 2016 to present show VR TLS-350. OPT state that PEI guidelines were used,

Map ID  
Direction  
Distance  
Elevation

MAP FINDINGS

Site

Database(s)

EDR ID Number  
EPA ID Number

**CEMEX CONSTRUCTION MATERIALS PACIFIC LLC (Continued)**

**S113120798**

however they were not submitted with results. PEI submitted via email on 9/26/19.

Eval Division: Los Angeles City Fire Department  
Eval Program: UST  
Eval Source: CERS,

Eval General Type: Compliance Evaluation Inspection  
Eval Date: 10-30-2020  
Violations Found: Yes  
Eval Type: Routine done by local agency  
Eval Notes: LAFD CUPA Inspector Swartz unable to attend tank test due to COVID-19. Inspector Swartz returned to site to conduct inspection. Monitoring system certification was conducted on 9/14/20 and was performed by Philip Smith, Petrotech Service. Tester provided the following certifications: ICC: 8411255 exp: 08/24/2021 VR: #A30819 exp: 01/03/2022 VMI: #3230 & 3231 exp: 1/23/2021 The UST monitoring panel showed all functions normal. The monitoring set up and alarm history were provided for review. The sumps and UDCs were opened for inspection and the sensors were observed positioned to detect a leak at the earliest opportunity. The spill buckets were also visually inspected. The Monitoring Plan was compared to the equipment onsite. The operation of the UST system was compared to the conditions of the operating permit. Property Owner: CEMEX Construction Materials Pacific, LLC Tank Operator: CEMEX Construction Materials Pacific, LLC Tank Owner: CEMEX Construction [Truncated]

Eval Division: Los Angeles City Fire Department  
Eval Program: UST  
Eval Source: CERS,

Eval General Type: Other/Unknown  
Eval Date: 09-02-2014  
Violations Found: No  
Eval Type: Other, not routine, done by local agency  
Eval Notes: MC BY THOMAS BENSON OF ISLAND PETROLEUM BUILDERS, PASSED PENDING MC REPORT ATTACHMENT

Eval Division: Los Angeles City Fire Department  
Eval Program: UST  
Eval Source: CERS,

Eval General Type: Other/Unknown  
Eval Date: 09-13-2017  
Violations Found: No  
Eval Type: Other, not routine, done by local agency  
Eval Notes: Inspector Bystrom reviewed and accepted CERS on 9/13/17.

Eval Division: Los Angeles City Fire Department  
Eval Program: UST  
Eval Source: CERS,

Eval General Type: Other/Unknown  
Eval Date: 01-19-2021  
Violations Found: No  
Eval Type: Other, not routine, done by local agency  
Eval Notes: Reviewed received Annual Monitoring System Certification testing results conducted on 9/14/20 by Phillip Smith with Petrotech. Confirmed results received, scanned/downloaded and attached in Envision. Inspector combined and/or separated multiple documents submitted for each inspection type into one PDF per inspection. No

Map ID  
Direction  
Distance  
Elevation

MAP FINDINGS

Site

Database(s)

EDR ID Number  
EPA ID Number

**CEMEX CONSTRUCTION MATERIALS PACIFIC LLC (Continued)**

**S113120798**

failures noted on report.

Eval Division: Los Angeles City Fire Department  
Eval Program: UST  
Eval Source: CERS,

Eval General Type: Compliance Evaluation Inspection  
Eval Date: 09-01-2015  
Violations Found: No  
Eval Type: Routine done by local agency  
Eval Notes: \*NOTE\* 1/2 site (eastside) is LA CITY, 1/2 site (westside) is LA COUNTY. UST inspection granted by Steve Ronan, Plant Foreman.

Eval Division: Los Angeles City Fire Department  
Eval Program: UST  
Eval Source: CERS,

Eval General Type: Compliance Evaluation Inspection  
Eval Date: 09-04-2018  
Violations Found: Yes  
Eval Type: Routine done by local agency  
Eval Notes: Inspector Shane Bystrom, LAFD, onsite this date to conduct routine inspection of underground storage tank. Consent to enter, inspect and take photographs was given on this date by Daniel Gutierrez, Plant Foreman. Monitoring system certification was conducted at this time. Monitoring certification was performed by Phillip Smith, Petrotechs. Tester provided the following certifications: ICC CA UST Service Tech - 5263352 exp. 9/8/19 Veeder-Root Tech Level 4 - A30819 Exp. 1/27/20 VMI - #3231 LDT-890 Tester - EXP. 1/20/19 Incon Level 4 - #1002163708 EXP. 1/18/20 The UST monitoring panel showed all functions normal. The monitoring set up and alarm history were provided for review. The sumps and UDCs were opened for inspection and the sensors were observed positioned to detect a leak at the earliest opportunity. The spill buckets were also visually inspected. The Monitoring Plan was compared to the equipment onsite. The operation of the UST system was compared to [Truncated]

Eval Division: Los Angeles City Fire Department  
Eval Program: UST  
Eval Source: CERS,

Eval General Type: Compliance Evaluation Inspection  
Eval Date: 09-04-2018  
Violations Found: Yes  
Eval Type: Routine done by local agency  
Eval Notes: On site for routine hazardous materials and business emergency plan inspection. Consent to enter and inspect was given by Daniel Gutierrez, Plant Foreman. Permit posted Observed the facility and inspected hazardous materials storage: 1. Diesel - 10K Gallons 2. Right-Off - 300 gallons 3. A1070 (Medium Red) - 600 gallons 4. A1010 (Light Red) - 300 gallons 5. A 550 () - 300 gallons 6. A875 () - 300 gallons 7. DEF - 300 gallons 8. Xypex - 1500 pounds 9. Cement -160 tons 10. Fly Ash - 65 tons 11. Motor Oil - 55 gallons 12. Hydraulic Oil - 110 gallons 13. Antifreeze - 55 gallons 14. Waste Oil - 55 gallons 15. Non-RCRA Waste Solids - 1500 pounds 16. Waste Diesel/DEF - 55 gallons 17. Oxygen - 800 ft^3 18. Nitrogen - 600 ft^3 19. Acetylene - 484 ft^3 20. WRDA 64 - 3500 gallons 21. DAREX II - 500 gallons 22. DARASET 400 - 3500 gallons 23. Recover - 900 gallons 24. ADVA 190 - 1175 gallons 25. Eclipse Floor 200 - 1600 gallons 26. ADVA XTZ- 900 [Truncated]

Map ID  
Direction  
Distance  
Elevation

MAP FINDINGS

Site

Database(s)

EDR ID Number  
EPA ID Number

**CEMEX CONSTRUCTION MATERIALS PACIFIC LLC (Continued)**

**S113120798**

Eval Division: Los Angeles City Fire Department  
Eval Program: HMRRP  
Eval Source: CERS,

Eval General Type: Compliance Evaluation Inspection  
Eval Date: 09-19-2016  
Violations Found: No  
Eval Type: Routine done by local agency  
Eval Notes: Inspector Kurt Corral LAFD, onsite this date to conduct routine inspection of underground storage tank. Consent to enter, inspect and take photographs was given on this date by Steve Ronan, Plant Foreman . Monitoring system certification was conducted at this time. Monitoring certification was performed by Philip Smith . Tester provided the following certifications: ICC Tech #5263352 Exp:9/9/2017 Veeder-Root #A30819 Exp:2/2/2018 VMI #3231 Exp: 1/28/2017 The UST monitoring panel showed all functions normal. The monitoring set up and alarm history were provided for review. The sumps and UDCs were opened for inspection and the sensors were observed positioned to detect a leak at the earliest opportunity. The spill buckets were also visually inspected. The Monitoring Plan was compared to the equipment onsite. The operation of the UST system was compared to the conditions of the operating permit. Ensure submittal of monitor certification test results [Truncated]

Eval Division: Los Angeles City Fire Department  
Eval Program: UST  
Eval Source: CERS,

Eval General Type: Other/Unknown  
Eval Date: 09-23-2019  
Violations Found: No  
Eval Type: Other, not routine, done by local agency  
Eval Notes: Received 9/4/18 MC & Secondary Containment test results on 9/7/18, without failures.

Eval Division: Los Angeles City Fire Department  
Eval Program: UST  
Eval Source: CERS,

Eval General Type: Compliance Evaluation Inspection  
Eval Date: 09-23-2021  
Violations Found: Yes  
Eval Type: Routine done by local agency  
Eval Notes: LAFD CUPA Inspector Swartz unable to attend tank test, Inspector Swartz returned to site to conduct inspection on 9/23/21. Permission given by Steve Ronan to take photographs and enter. Monitoring system certification was conducted on 9/17/21 and was performed by Philip Smith, Petrotech Service. Tester provided the following certifications: ICC: 8411255 exp: 08/20/2023 VR: #A30819 exp: 01/03/2022 VMI: #3230 & 3231 exp: 1/30/2023 Ronan: #76120601 Exp: 1/25/2023 The UST monitoring panel showed all functions normal. The monitoring set up and alarm history were provided for review. The sumps and UDCs were opened for inspection and the sensors were observed positioned to detect a leak at the earliest opportunity per photos. The spill buckets were also visually inspected per photos. The Monitoring Plan was compared to the equipment onsite. The operation of the UST system was compared to the conditions of the operating permit. Property Owner: CEMEX Construction [Truncated]

Eval Division: Los Angeles City Fire Department

Map ID  
Direction  
Distance  
Elevation

MAP FINDINGS

Site

Database(s)

EDR ID Number  
EPA ID Number

**CEMEX CONSTRUCTION MATERIALS PACIFIC LLC (Continued)**

**S113120798**

Eval Program: UST  
Eval Source: CERS,

Eval General Type: Other/Unknown  
Eval Date: 11-06-2020  
Violations Found: No  
Eval Type: Other, not routine, done by local agency  
Eval Notes: CONTINUATION OF INSPECTION ORIGINALLY PERFORMED ON 10/30/20 LAFD CUPA  
Inspector Swartz unable to attend tank test due to COVID-19. Inspector  
Swartz returned to site to conduct inspection. Monitoring system  
certification was conducted on 9/14/20 and was performed by Philip  
Smith, Petrotech Service. Tester provided the following  
certifications: ICC: 8411255 exp: 08/24/2021 VR: #A30819 exp:  
01/03/2022 VMI: #3230 & 3231 exp: 1/23/2021 The UST monitoring panel  
showed all functions normal. The monitoring set up and alarm history  
were provided for review. The sumps and UDCs were opened for  
inspection and the sensors were observed positioned to detect a leak  
at the earliest opportunity. The spill buckets were also visually  
inspected. The Monitoring Plan was compared to the equipment onsite.  
The operation of the UST system was compared to the conditions of the  
operating permit. Property Owner: CEMEX Construction Materials  
Pacific, LLC Tank Operator: CEMEX [Truncated]

Eval Division: Los Angeles City Fire Department  
Eval Program: UST  
Eval Source: CERS,

Eval General Type: Compliance Evaluation Inspection  
Eval Date: 09-01-2015  
Violations Found: No  
Eval Type: Routine done by local agency  
Eval Notes: \*NOTE\* 1/2 site (eastside) is LA CITY, 1/2 site (westside) is LA  
COUNTY. HMBP inspection granted by Steve Ronan, Plant Foreman.  
Los Angeles City Fire Department

Eval Division: Los Angeles City Fire Department  
Eval Program: HMRRP  
Eval Source: CERS,

Eval General Type: Other/Unknown  
Eval Date: 09-01-2015  
Violations Found: No  
Eval Type: Other, not routine, done by local agency  
Eval Notes: \*NOTE\* 1/2 site (eastside) is LA CITY, 1/2 site (westside) is LA  
COUNTY. MC testing handled by Philip Smith. All notes and applicable  
violations documented on facility inspection report DAXCJJGOF

Eval Division: Los Angeles City Fire Department  
Eval Program: UST  
Eval Source: CERS,

Eval General Type: Other/Unknown  
Eval Date: 09-01-2015  
Violations Found: No  
Eval Type: Other, not routine, done by local agency  
Eval Notes: \*NOTE\* 1/2 site (eastside) is LA CITY, 1/2 site (westside) is LA  
COUNTY. SB989 testing handled by Philip Smith. All notes and  
applicable violations documented on facility inspection report  
DAXCJJGOF

Eval Division: Los Angeles City Fire Department  
Eval Program: UST

Map ID  
Direction  
Distance  
Elevation

MAP FINDINGS

Site

Database(s)

EDR ID Number  
EPA ID Number

**CEMEX CONSTRUCTION MATERIALS PACIFIC LLC (Continued)**

**S113120798**

Eval Source: CERS,

Eval General Type: Other/Unknown  
Eval Date: 09-02-2014  
Violations Found: No  
Eval Type: Other, not routine, done by local agency  
Eval Notes: LLD BY THOMAS BENSON OF ISLAND PETROLEUM BUILDERS, PASSED PENDING LLD REPORT ATTACHMENT

Eval Division: Los Angeles City Fire Department  
Eval Program: UST  
Eval Source: CERS,

Eval General Type: Compliance Evaluation Inspection  
Eval Date: 09-05-2017  
Violations Found: Yes  
Eval Type: Routine done by local agency  
Eval Notes: Inspector Shane Bystrom, LAFD, onsite this date to conduct routine inspection of underground storage tank. Consent to enter, inspect and take photographs was given on this date by Daniel Gutierrez, Manager. Monitoring system certification was conducted at this time. Monitoring certification was performed by Phillip Smith, Petrotechs. Tester provided the following certifications: ICC: 5263352 exp:9/1/2019 VR: #A30819 exp: 2/2/2018 VMI: #3231 exp: 1/28/2017 The UST monitoring panel showed all functions normal. The monitoring set up and alarm history were provided for review. The sumps and UDCs were opened for inspection and the sensors were observed positioned to detect a leak at the earliest opportunity. The spill buckets were also visually inspected. The Monitoring Plan was compared to the equipment onsite. The operation of the UST system was compared to the conditions of the operating permit. Monitoring Console - VR TLS-350 Tank 1 - Diesel 10K [Truncated]

Eval Division: Los Angeles City Fire Department  
Eval Program: UST  
Eval Source: CERS,

Eval General Type: Compliance Evaluation Inspection  
Eval Date: 09-09-2013  
Violations Found: No  
Eval Type: Routine done by local agency  
Eval Notes: MET WITH FACILITY MANAGER PAUL SILVA, REVIEWED STATE REQUIRED FORMS, DISCUSSED CONCERNS AND COMPLIANCE. FACILITY INSPECTION PASS - SEE ATTACHMENT

Eval Division: Los Angeles City Fire Department  
Eval Program: UST  
Eval Source: CERS,

Eval General Type: Other/Unknown  
Eval Date: 09-09-2013  
Violations Found: No  
Eval Type: Other, not routine, done by local agency  
Eval Notes: MONITOR CERTIFICATION - DONE LAST - 9/5/2012

Eval Division: Los Angeles City Fire Department  
Eval Program: UST  
Eval Source: CERS,

Eval General Type: Other/Unknown  
Eval Date: 09-28-2021

Map ID  
Direction  
Distance  
Elevation

MAP FINDINGS

Site

Database(s)

EDR ID Number  
EPA ID Number

**CEMEX CONSTRUCTION MATERIALS PACIFIC LLC (Continued)**

**S113120798**

Violations Found: No  
Eval Type: Other, not routine, done by local agency  
Eval Notes: COTINUATION OF INSPECTION ORIGINALLY PERFORMED ON 9/23/21 LAFD CUPA Inspector Swartz unable to attend tank test, Inspector Swartz returned to site to conduct inspection on 9/23/21. Permission given by Steve Ronan to take photographs and enter. Monitoring system certification was conducted on 9/17/21 and was performed by Philip Smith, Petrotech Service. Tester provided the following certifications: ICC: 8411255 exp: 08/20/2023 VR: #A30819 exp: 01/03/2022 VMI: #3230 & 3231 exp: 1/30/2023 Ronan: #76120601 Exp: 1/25/2023 The UST monitoring panel showed all functions normal. The monitoring set up and alarm history were provided for review. The sumps and UDCs were opened for inspection and the sensors were observed positioned to detect a leak at the earliest opportunity per photos. The spill buckets were also visually inspected per photos. The Monitoring Plan was compared to the equipment onsite. The operation of the UST system was compared to the conditions [Truncated]  
Eval Division: Los Angeles City Fire Department  
Eval Program: UST  
Eval Source: CERS,

Eval General Type: Compliance Evaluation Inspection  
Eval Date: 12-03-2019  
Violations Found: No  
Eval Type: Routine done by local agency  
Eval Notes: Steven Ronan, Plant Foreman  
Eval Division: Los Angeles County Fire Department  
Eval Program: HMRRP  
Eval Source: CERS,

Eval General Type: Compliance Evaluation Inspection  
Eval Date: 09-02-2014  
Violations Found: No  
Eval Type: Routine done by local agency  
Eval Notes: MET WITH DANIEL GUTIERREZ - FACILITY MANAGER. CERS UPDATED NEED TO CLEAR AREA ADJACENT TO DIESEL DISPENSER. SEE UST INSP REP ATTACHED  
Eval Division: Los Angeles City Fire Department  
Eval Program: UST  
Eval Source: CERS,

Eval General Type: Other/Unknown  
Eval Date: 09-02-2014  
Violations Found: No  
Eval Type: Other, not routine, done by local agency  
Eval Notes: SPILL BUCK BY THOMAS BENSON OF ISLAND PETROLEUM BUILDERS, PASSED PENDING SPILL BUCK ATTACHMENT  
Eval Division: Los Angeles City Fire Department  
Eval Program: UST  
Eval Source: CERS,

Eval General Type: Other/Unknown  
Eval Date: 09-09-2013  
Violations Found: No  
Eval Type: Other, not routine, done by local agency  
Eval Notes: SPILL BUCKETS HOLDING WATER FOR DURATION OF TEST - PASSED  
Eval Division: Los Angeles City Fire Department  
Eval Program: UST

Map ID  
Direction  
Distance  
Elevation

MAP FINDINGS

Site

Database(s)

EDR ID Number  
EPA ID Number

**CEMEX CONSTRUCTION MATERIALS PACIFIC LLC (Continued)**

**S113120798**

Eval Source: CERS,

Eval General Type: Compliance Evaluation Inspection  
Eval Date: 09-19-2019  
Violations Found: Yes  
Eval Type: Routine done by local agency  
Eval Notes: LAFD CUPA Inspector Bystrom, on site this date to conduct routine inspection of your underground storage tank(s). Consent to enter, inspect and take photographs was given on this date by Steve Ronan, Plant Foreman. Monitoring system certification was conducted at this time. Monitoring certification was performed by Philip Smith, Petrotech Service. Tester provided the following certifications: ICC: 8411255 exp:8/24/2021 VR: #A30819 exp: 1/27/2020 VMI: #3230 & 3231 exp: 1/23/2021 The UST monitoring panel showed all functions normal. The monitoring set up and alarm history were provided for review. The sumps and UDCs were opened for inspection and the sensors were observed positioned to detect a leak at the earliest opportunity. The spill buckets were also visually inspected. The Monitoring Plan was compared to the equipment onsite. The operation of the UST system was compared to the conditions of the operating permit. Property Owner: CEMEX Construction [Truncated]

Eval Division: Los Angeles City Fire Department  
Eval Program: UST  
Eval Source: CERS,

Eval General Type: Other/Unknown  
Eval Date: 09-20-2019  
Violations Found: No  
Eval Type: Other, not routine, done by local agency  
Eval Notes: Received 10/2/18 OPTR on 10/31/19 with no failures, however the results that were submitted had incomplete tank charts from the wrong manufacturer(Owens Corning). According to our records a Fluid Containment tank was installed. Sent an email to test technician with correct tank chart. New tank charts have new measurements. Update tank charts and results accordingly.

Eval Division: Los Angeles City Fire Department  
Eval Program: UST  
Eval Source: CERS,

Eval General Type: Other/Unknown  
Eval Date: 11-04-2019  
Violations Found: No  
Eval Type: Other, not routine, done by local agency  
Eval Notes: MC still shows VR TLS-300 in Section VI. Site map corrected. SB results with PEI guidelines submitted. Left voice mail to Philip Smith to update Section VI with correct console (VR TLS-350). Received email with current CUPA permit. Corrected no permit violation. Reviewed & accepted 10/31/19 CERS UST submittal. Corrected CERS UST violation.

Eval Division: Los Angeles City Fire Department  
Eval Program: UST  
Eval Source: CERS,

Eval General Type: Compliance Evaluation Inspection  
Eval Date: 11-17-2016  
Violations Found: No  
Eval Type: Routine done by local agency  
Eval Notes: Steve Ronan



Map ID  
Direction  
Distance  
Elevation

MAP FINDINGS

Site

Database(s)

EDR ID Number  
EPA ID Number

**CEMEX CONSTRUCTION MATERIALS PACIFIC LLC (Continued)**

**S113120798**

Eval Division: Los Angeles County Fire Department  
Eval Program: HMRRP  
Eval Source: CERS,

Eval General Type: Compliance Evaluation Inspection  
Eval Date: 11-17-2016  
Violations Found: Yes  
Eval Type: Routine done by local agency  
Eval Notes: Steve Ronan  
Eval Division: Los Angeles County Fire Department  
Eval Program: HW  
Eval Source: CERS,

Eval General Type: Compliance Evaluation Inspection  
Eval Date: 12-03-2019  
Violations Found: No  
Eval Type: Routine done by local agency  
Eval Notes: Steven Ronan, Plant Foreman  
Eval Division: Los Angeles County Fire Department  
Eval Program: HW  
Eval Source: CERS,

Coordinates:  
Site ID: 17537  
Facility Name: CEMEX Construction Materials Pacific LLC  
Env Int Type Code: FRS-AIR  
Program ID: 110025317609  
Coord Name: Not reported  
Ref Point Type Desc: Unknown,  
Latitude: 34.089140  
Longitude: -118.344090

Affiliation:  
Affiliation Type Desc: Environmental Contact  
Entity Name: BRIAN R MASTIN  
Entity Title: ENVIRONMENTAL CONTACT  
Affiliation Address: 3990 CONCOURS SUITE 200  
Affiliation City: ONTARIO  
Affiliation State: CA  
Affiliation Country: Not reported  
Affiliation Zip: Not reported  
Affiliation Phone: ,  
  
Affiliation Type Desc: Parent Corporation  
Entity Name: Cemex Construction Materials Pacific, LLC  
Entity Title: Not reported  
Affiliation Address: Not reported  
Affiliation City: Not reported  
Affiliation State: Not reported  
Affiliation Country: Not reported  
Affiliation Zip: Not reported  
Affiliation Phone: ,  
  
Affiliation Type Desc: Public Contact  
Entity Name: Jesse White  
Entity Title: Not reported

Map ID  
Direction  
Distance  
Elevation

MAP FINDINGS

Site

Database(s)

EDR ID Number  
EPA ID Number

**CEMEX CONSTRUCTION MATERIALS PACIFIC LLC (Continued)**

**S113120798**

|                        |   |
|------------------------|---|
| Affiliation Address:   | Not reported                              |
| Affiliation City:      | Not reported                              |
| Affiliation State:     | Not reported                              |
| Affiliation Country:   | Not reported                              |
| Affiliation Zip:       | Not reported                              |
| Affiliation Phone:     | ,   |
| Affiliation Type Desc: | UST Tank Owner                            |
| Entity Name:           | Cemex Construction Materials Pacific, LLC |
| Entity Title:          | Not reported                              |
| Affiliation Address:   | 2365 Iron Point Rd., Ste. 120             |
| Affiliation City:      | Folsom                                    |
| Affiliation State:     | CA  |
| Affiliation Country:   | United States                             |
| Affiliation Zip:       | 95630                                     |
| Affiliation Phone:     | (909) 974-5500,                           |
| Affiliation Type Desc: | Company Official                          |
| Entity Name:           | Erin Loza                                 |
| Entity Title:          | Environmental Manager                     |
| Affiliation Address:   | 2365 IRON POINT ROAD SUITE 120            |
| Affiliation City:      | FOLSOM                                    |
| Affiliation State:     | CA  |
| Affiliation Country:   | Not reported                              |
| Affiliation Zip:       | 90038                                     |
| Affiliation Phone:     | ,   |
| Affiliation Type Desc: | Environmental Contact                     |
| Entity Name:           | Jo'l Chapman                              |
| Entity Title:          | Not reported                              |
| Affiliation Address:   | 2365 Iron Point Road, Suite 120           |
| Affiliation City:      | Folsom                                    |
| Affiliation State:     | CA  |
| Affiliation Country:   | Not reported                              |
| Affiliation Zip:       | 95630                                     |
| Affiliation Phone:     | ,   |
| Affiliation Type Desc: | Environmental Contact                     |
| Entity Name:           | PAUL SILVA                                |
| Entity Title:          | PLANT MANAGER                             |
| Affiliation Address:   | Not reported                              |
| Affiliation City:      | Not reported                              |
| Affiliation State:     | Not reported                              |
| Affiliation Country:   | Not reported                              |
| Affiliation Zip:       | Not reported                              |
| Affiliation Phone:     | ,   |
| Affiliation Type Desc: | Facility Mailing Address                  |
| Entity Name:           | Mailing Address                           |
| Entity Title:          | Not reported                              |
| Affiliation Address:   | 2365 Iron Point Road, Suite 120           |
| Affiliation City:      | Folsom                                    |
| Affiliation State:     | CA  |
| Affiliation Country:   | Not reported                              |
| Affiliation Zip:       | 95630                                     |
| Affiliation Phone:     | ,   |

Map ID  
Direction  
Distance  
Elevation

MAP FINDINGS

Site

Database(s)

EDR ID Number  
EPA ID Number

**CEMEX CONSTRUCTION MATERIALS PACIFIC LLC (Continued)**

**S113120798**

Affiliation Type Desc: Facility Owner  
Entity Name: CEMEX CONSTRCTN MATL PACIFIC LLC  
Entity Title: OWNER  
Affiliation Address: 3990 CONCOURS SUITE 200  
Affiliation City: ONTARIO  
Affiliation State: CA  
Affiliation Country: Not reported  
Affiliation Zip: Not reported  
Affiliation Phone: ,

Affiliation Type Desc: Identification Signer  
Entity Name: Jo'l Chapman  
Entity Title: Environmental Manager  
Affiliation Address: Not reported  
Affiliation City: Not reported  
Affiliation State: Not reported  
Affiliation Country: Not reported  
Affiliation Zip: Not reported  
Affiliation Phone: ,

Affiliation Type Desc: Legal Owner  
Entity Name: Cemex Construction Materials Pacific, LLC  
Entity Title: Not reported  
Affiliation Address: 2365 Iron Point Road, Suite 120  
Affiliation City: Folsom  
Affiliation State: CA  
Affiliation Country: United States  
Affiliation Zip: 95630  
Affiliation Phone: (916) 941-2920,

Affiliation Type Desc: Operator  
Entity Name: CEMEX CONSTRCTN MATL PACIFIC LLC  
Entity Title: OPERATOR  
Affiliation Address: 3990 CONNCOURS SUITE 200  
Affiliation City: ONTARIO  
Affiliation State: CA  
Affiliation Country: Not reported  
Affiliation Zip: Not reported  
Affiliation Phone: ,

Affiliation Type Desc: Public Contact  
Entity Name: Christine Jones  
Entity Title: Not reported  
Affiliation Address: 3990 E CONCOURS ST NA SUITE 200  
Affiliation City: ONTARIO  
Affiliation State: Not reported  
Affiliation Country: Not reported  
Affiliation Zip: Not reported  
Affiliation Phone: ,

Affiliation Type Desc: Public Contact  
Entity Name: Erin Loza  
Entity Title: Not reported  
Affiliation Address: 2365 IRON POINT ROAD SUITE 120  
Affiliation City: FOLSOM  
Affiliation State: CA  
Affiliation Country: Not reported

Map ID  
Direction  
Distance  
Elevation

MAP FINDINGS

Site

Database(s)

EDR ID Number  
EPA ID Number

**CEMEX CONSTRUCTION MATERIALS PACIFIC LLC (Continued)**

**S113120798**

Affiliation Zip: 90038  
Affiliation Phone: 8312279099,

Affiliation Type Desc: Technical Contact  
Entity Name: Erin Loza  
Entity Title: Not reported  
Affiliation Address: 2365 IRON POINT ROAD SUITE 120  
Affiliation City: FOLSOM  
Affiliation State: CA  
Affiliation Country: Not reported  
Affiliation Zip: 90038  
Affiliation Phone: 8312279099,

Affiliation Type Desc: UST Permit Applicant  
Entity Name: Brian R. Mastin  
Entity Title: Manager, Environmental Affairs  
Affiliation Address: Not reported  
Affiliation City: Not reported  
Affiliation State: Not reported  
Affiliation Country: Not reported  
Affiliation Zip: Not reported  
Affiliation Phone: (909) 974-5562,

Affiliation Type Desc: CUPA District  
Entity Name: Los Angeles County Fire  
Entity Title: Not reported  
Affiliation Address: 5825 Rickenbacker Road  
Affiliation City: Commerce  
Affiliation State: CA  
Affiliation Country: Not reported  
Affiliation Zip: 90040-3027  
Affiliation Phone: (323) 890-4000,

Affiliation Type Desc: Document Preparer  
Entity Name: Jo'l Chapman  
Entity Title: Not reported  
Affiliation Address: Not reported  
Affiliation City: Not reported  
Affiliation State: Not reported  
Affiliation Country: Not reported  
Affiliation Zip: Not reported  
Affiliation Phone: ,

Affiliation Type Desc: Operator  
Entity Name: Cemex Construction Materials Pacific, LLC  
Entity Title: Not reported  
Affiliation Address: Not reported  
Affiliation City: Not reported  
Affiliation State: Not reported  
Affiliation Country: Not reported  
Affiliation Zip: Not reported  
Affiliation Phone: (909) 974-5500,

Affiliation Type Desc: Parent Company  
Entity Name: CEMEX INC  
Entity Title: Not reported  
Affiliation Address: 2365 IRON POINT ROAD SUITE 120

Map ID  
Direction  
Distance  
Elevation

MAP FINDINGS

Site

Database(s)

EDR ID Number  
EPA ID Number

**CEMEX CONSTRUCTION MATERIALS PACIFIC LLC (Continued)**

**S113120798**

Affiliation City: FOLSOM  
Affiliation State: CA  
Affiliation Country: Not reported  
Affiliation Zip: 90038  
Affiliation Phone: ,

Affiliation Type Desc: UST Property Owner Name  
Entity Name: Cemex Construction Materials Pacific, LLC  
Entity Title: Not reported  
Affiliation Address: 2365 Iron Point Rd., Ste. 120  
Affiliation City: Folsom  
Affiliation State: CA  
Affiliation Country: United States  
Affiliation Zip: 95630  
Affiliation Phone: (909) 974-5500,

Affiliation Type Desc: UST Tank Operator  
Entity Name: Cemex Construction Materials Pacific, LLC  
Entity Title: Not reported  
Affiliation Address: 2365 Iron Point Rd., Ste. 120  
Affiliation City: Folsom  
Affiliation State: CA  
Affiliation Country: United States  
Affiliation Zip: 95630  
Affiliation Phone: (909) 974-5500,

Affiliation Type Desc: CUPA District  
Entity Name: Los Angeles City Fire Department  
Entity Title: Not reported  
Affiliation Address: 200 North Main Street, Room 1780  
Affiliation City: Los Angeles  
Affiliation State: CA  
Affiliation Country: Not reported  
Affiliation Zip: 90012  
Affiliation Phone: (213) 978-3680,

Affiliation Type Desc: Environmental Contact  
Entity Name: Christine Jones  
Entity Title: Not reported  
Affiliation Address: 3990 E CONCOURS ST NA SUITE 200  
Affiliation City: ONTARIO  
Affiliation State: Not reported  
Affiliation Country: Not reported  
Affiliation Zip: Not reported  
Affiliation Phone: ,

Affiliation Type Desc: Environmental Contact  
Entity Name: PETE PACHECO  
Entity Title: AREA MANAGER - L.A. COUNTY  
Affiliation Address: Not reported  
Affiliation City: Not reported  
Affiliation State: Not reported  
Affiliation Country: Not reported  
Affiliation Zip: Not reported  
Affiliation Phone: ,

Affiliation Type Desc: Environmental Contact

Map ID  
Direction  
Distance  
Elevation

MAP FINDINGS

Site

Database(s)

EDR ID Number  
EPA ID Number

**CEMEX CONSTRUCTION MATERIALS PACIFIC LLC (Continued)**

**S113120798**

Entity Name: Trey Bassette  
Entity Title: Not reported  
Affiliation Address: 3990 CONCOURSNA SUITE 200  
Affiliation City: ONTARIO  
Affiliation State: Not reported  
Affiliation Country: Not reported  
Affiliation Zip: Not reported  
Affiliation Phone: ,  
  
Affiliation Type Desc: UST PO Name  
Entity Name: CEMEX CONSTRCTN MATL PACIFICNA LLC  
Entity Title: Not reported  
Affiliation Address: 3990 CONCOURSNA SUITE 200  
Affiliation City: ONTARIO  
Affiliation State: Not reported  
Affiliation Country: Not reported  
Affiliation Zip: Not reported  
Affiliation Phone: ,

**HWTS:**

Name: CEMEX CONSTRUCTION MATERIALS PACIFIC LLC  
Address: 1000 N LA BREA AVE  
Address 2: Not reported  
City,State,Zip: WEST HOLLYWOOD, CA 900382324  
EPA ID: CAL000255765  
Inactive Date: Not reported  
Create Date: 07/16/2002  
Last Act Date: 07/06/2020  
Mailing Name: Not reported  
Mailing Address: 2365 IRON POINT ROAD, SUITE 120  
Mailing Address 2: Not reported  
Mailing City,State,Zip: FOLSOM, CA 956300000  
Owner Name: CEMEX CONSTRUCTION MAT PACIFIC LLC  
Owner Address: 2365 IRON POINT ROAD, SUITE 120  
Owner Address 2: Not reported  
Owner City,State,Zip: FOLSOM, CA 956300000  
Contact Name: ERIN LOZA  
Contact Address: 1241 MANZANITA DRIVE, UNIT A  
Contact Address 2: Not reported  
City,State,Zip: HOLLISTER, CA 95023

**NAICS:**

EPA ID: CAL000255765  
Create Date: 2009-12-03 12:41:18.000  
NAICS Code: 32732  
NAICS Description: Ready-Mix Concrete Manufacturing  
Issued EPA ID Date: 2002-07-16 10:36:30.95000  
Inactive Date: Not reported  
Facility Name: CEMEX CONSTRUCTION MATERIALS PACIFIC LLC  
Facility Address: 1000 N LA BREA AVE  
Facility Address 2: Not reported  
Facility City: WEST HOLLYWOOD  
Facility County: Not reported  
Facility State: CA  
Facility Zip: 900382324

Map ID  
Direction  
Distance  
Elevation

MAP FINDINGS

|   | Site   | Database(s)  | EDR ID Number<br>EPA ID Number           |
|---|--|--|--|
| <b>B28</b><br><b>ENE</b><br><b>&lt; 1/8</b><br><b>0.028 mi.</b><br><b>149 ft.</b> | <b>HOLLYWOOD GENERAL MACHINING</b><br><b>1033 SYCAMORE AVE</b><br><b>LOS ANGELES, CA 90038</b><br><br><b>Site 1 of 10 in cluster B</b> | <b>RCRA-SQG</b><br><b>FINDS</b><br><b>ECHO</b><br><b>HAZNET</b><br><b>HWTS</b> | <b>1000905345</b><br><b>CA0000546804</b> |
| <b>Relative:</b><br><b>Higher</b>   | RCRA-SQG:  |  |  |
| <b>Actual:</b><br><b>287 ft.</b>  | Date Form Received by Agency: 19940722   |  |  |
|   | Handler Name: HOLLYWOOD GENERAL MACHINING  |  |  |
|   | Handler Address: 1033 SYCAMORE AVE   |  |  |
|   | Handler City,State,Zip: LOS ANGELES, CA 90038  |  |  |
|   | EPA ID: CA0000546804   |  |  |
|   | Contact Name: SCOTT LOSMANDY   |  |  |
|   | Contact Address: 1033 SYCAMORE AVE   |  |  |
|   | Contact City,State,Zip: LOS ANGELES, CA 90038  |  |  |
|   | Contact Telephone: 213-462-2855  |  |  |
|   | Contact Fax: Not reported  |  |  |
|   | Contact Email: Not reported  |  |  |
|   | Contact Title: Not reported  |  |  |
|   | EPA Region: 09   |  |  |
|   | Land Type: Private   |  |  |
|   | Federal Waste Generator Description: Small Quantity Generator  |  |  |
|   | Non-Notifier: Not reported   |  |  |
|   | Biennial Report Cycle: Not reported  |  |  |
|   | Accessibility: Not reported  |  |  |
|   | Active Site Indicator: Handler Activities  |  |  |
|   | State District Owner: Not reported   |  |  |
|   | State District: Not reported   |  |  |
|   | Mailing Address: SYCAMORE AVE  |  |  |
|   | Mailing City,State,Zip: LOS ANGELES, CA 90038  |  |  |
|   | Owner Name: HOLLYWOOD GENERAL MACHINING  |  |  |
|   | Owner Type: Private  |  |  |
|   | Operator Name: Not reported  |  |  |
|   | Operator Type: Not reported  |  |  |
|   | Short-Term Generator Activity: No  |  |  |
|   | Importer Activity: No  |  |  |
|   | Mixed Waste Generator: No  |  |  |
|   | Transporter Activity: No   |  |  |
|   | Transfer Facility Activity: No   |  |  |
|   | Recycler Activity with Storage: No   |  |  |
|   | Small Quantity On-Site Burner Exemption: No  |  |  |
|   | Smelting Melting and Refining Furnace Exemption: No  |  |  |
|   | Underground Injection Control: No  |  |  |
|   | Off-Site Waste Receipt: No   |  |  |
|   | Universal Waste Indicator: No  |  |  |
|   | Universal Waste Destination Facility: No   |  |  |
|   | Federal Universal Waste: No  |  |  |
|   | Active Site Fed-Reg Treatment Storage and Disposal Facility: Not reported  |  |  |
|   | Active Site Converter Treatment storage and Disposal Facility: Not reported  |  |  |
|   | Active Site State-Reg Treatment Storage and Disposal Facility: Not reported  |  |  |
|   | Active Site State-Reg Handler: ---   |  |  |
|   | Federal Facility Indicator: Not reported   |  |  |
|   | Hazardous Secondary Material Indicator: NN   |  |  |
|   | Sub-Part K Indicator: Not reported   |  |  |
|   | Commercial TSD Indicator: No   |  |  |
|   | Treatment Storage and Disposal Type: Not reported  |  |  |
|   | 2018 GPRA Permit Baseline: Not on the Baseline   |  |  |
|   | 2018 GPRA Renewals Baseline: Not on the Baseline   |  |  |
|   | Permit Renewals Workload Universe: Not reported  |  |  |

Map ID  
Direction  
Distance  
Elevation

MAP FINDINGS

Site

Database(s)

EDR ID Number  
EPA ID Number

**HOLLYWOOD GENERAL MACHINING (Continued)**

**1000905345**

|   |                  |
|---|------------------|
| Permit Workload Universe:                                     | Not reported     |
| Permit Progress Universe:                                     | Not reported     |
| Post-Closure Workload Universe:                               | Not reported     |
| Closure Workload Universe:                                    | Not reported     |
| 202 GPRA Corrective Action Baseline:                          | No               |
| Corrective Action Workload Universe:                          | No               |
| Subject to Corrective Action Universe:                        | No               |
| Non-TSDFs Where RCRA CA has Been Imposed Universe:            | No               |
| TSDFs Potentially Subject to CA Under 3004 (u)/(v) Universe:  | No               |
| TSDFs Only Subject to CA under Discretionary Auth Universe:   | No               |
| Corrective Action Priority Ranking:                           | No NCAPS ranking |
| Environmental Control Indicator:                              | No               |
| Institutional Control Indicator:                              | No               |
| Human Exposure Controls Indicator:                            | N/A              |
| Groundwater Controls Indicator:                               | N/A              |
| Operating TSDF Universe:                                      | Not reported     |
| Full Enforcement Universe:                                    | Not reported     |
| Significant Non-Complier Universe:                            | No               |
| Unaddressed Significant Non-Complier Universe:                | No               |
| Addressed Significant Non-Complier Universe:                  | No               |
| Significant Non-Complier With a Compliance Schedule Universe: | No               |
| Financial Assurance Required:                                 | Not reported     |
| Handler Date of Last Change:                                  | 20000915         |
| Recognized Trader-Importer:                                   | No               |
| Recognized Trader-Exporter:                                   | No               |
| Importer of Spent Lead Acid Batteries:                        | No               |
| Exporter of Spent Lead Acid Batteries:                        | No               |
| Recycler Activity Without Storage:                            | Not reported     |
| Manifest Broker:  | Not reported     |
| Sub-Part P Indicator:   | No               |

**Handler - Owner Operator:**

|                                |                             |
|--------------------------------|-----------------------------|
| Owner/Operator Indicator:      | Owner                       |
| Owner/Operator Name:           | HOLLYWOOD GENERAL MACHINING |
| Legal Status:                  | Private                     |
| Date Became Current:           | Not reported                |
| Date Ended Current:            | Not reported                |
| Owner/Operator Address:        | 1033 SYCAMORE AVE           |
| Owner/Operator City,State,Zip: | LOS ANGELES, CA 90038       |
| Owner/Operator Telephone:      | 213-462-2855                |
| Owner/Operator Telephone Ext:  | Not reported                |
| Owner/Operator Fax:            | Not reported                |
| Owner/Operator Email:          | Not reported                |

**Historic Generators:**

|  |                             |
|--|-----------------------------|
| Receive Date:                              | 19940722                    |
| Handler Name:                              | HOLLYWOOD GENERAL MACHINING |
| Federal Waste Generator Description:       | Small Quantity Generator    |
| State District Owner:                      | Not reported                |
| Large Quantity Handler of Universal Waste: | No                          |
| Recognized Trader Importer:                | No                          |
| Recognized Trader Exporter:                | No                          |
| Spent Lead Acid Battery Importer:          | No                          |
| Spent Lead Acid Battery Exporter:          | No                          |
| Current Record:                            | Yes                         |



Map ID  
Direction  
Distance  
Elevation

MAP FINDINGS

Site

Database(s)

EDR ID Number  
EPA ID Number

**HOLLYWOOD GENERAL MACHINING (Continued)**

**1000905345**

Non Storage Recycler Activity: Not reported  
Electronic Manifest Broker: Not reported

List of NAICS Codes and Descriptions:  
NAICS Codes: No NAICS Codes Found

Facility Has Received Notices of Violations:  
Violations: No Violations Found

Evaluation Action Summary:  
Evaluations: No Evaluations Found

**FINDS:**

Registry ID: 110002618846

Click Here:

**Environmental Interest/Information System:**

RCRAInfo is a national information system that supports the Resource Conservation and Recovery Act (RCRA) program through the tracking of events and activities related to facilities that generate, transport, and treat, store, or dispose of hazardous waste. RCRAInfo allows RCRA program staff to track the notification, permit, compliance, and corrective action activities required under RCRA.

[Click this hyperlink](#) while viewing on your computer to access additional FINDS: detail in the EDR Site Report.

**ECHO:**

EnvId: 1000905345  
Registry ID: 110002618846  
DFR URL: <http://echo.epa.gov/detailed-facility-report?fid=110002618846>  
Name: HOLLYWOOD GENERAL MACHINING  
Address: 1033 SYCAMORE AVE  
City,State,Zip: LOS ANGELES, CA 90038

**HAZNET:**

Name: HOLLYWOOD GENERAL MACHINING  
Address: 1033 SYCAMORE AVE  
Address 2: Not reported  
City,State,Zip: LOS ANGELES, CA 900380000  
Contact: KRISTEN COMER LOSMANDY  
Telephone: 2134622855  
Mailing Name: Not reported  
Mailing Address: 1033 N SYCAMORE AVE  
  
Year: 1999  
Gepaid: CA0000546804  
TSD EPA ID: CAT000613893  
CA Waste Code: 134 - Aqueous solution with total organic residues less than 10 percent  
Disposal Method: H01 - Transfer Station  
Tons: 0.1008  
  
Year: 1998

Map ID  
Direction  
Distance  
Elevation

MAP FINDINGS

Site

Database(s)

EDR ID Number  
EPA ID Number

**HOLLYWOOD GENERAL MACHINING (Continued)**

**1000905345**

Gepaid: CA0000546804  
TSD EPA ID: CAT000613893  
CA Waste Code: 134 - Aqueous solution with total organic residues less than 10 percent  
Disposal Method: H01 - Transfer Station  
Tons: 0.1344

**Additional Info:**

Year: 1998  
Gen EPA ID: CA0000546804

Shipment Date: 19981118  
Creation Date: 1/13/1999 0:00:00  
Receipt Date: 19981119  
Manifest ID: 98445431  
Trans EPA ID: ILD984908202  
Trans Name: Not reported  
Trans 2 EPA ID: SCD987574647  
Trans 2 Name: Not reported  
TSDF EPA ID: CAT000613893  
Trans Name: Not reported  
TSDF Alt EPA ID: Not reported  
TSDF Alt Name: Not reported  
Waste Code Description: 134 - Aqueous solution with <10% total organic residues  
RCRA Code: D006  
Meth Code: H01 - Transfer Station  
Quantity Tons: 0.0714  
Waste Quantity: 17  
Quantity Unit: G  
Additional Code 1: Not reported  
Additional Code 2: Not reported  
Additional Code 3: Not reported  
Additional Code 4: Not reported  
Additional Code 5: Not reported

Shipment Date: 19980921  
Creation Date: 11/5/1998 0:00:00  
Receipt Date: 19980923  
Manifest ID: 98282161  
Trans EPA ID: ILD984908202  
Trans Name: Not reported  
Trans 2 EPA ID: SCD987574647  
Trans 2 Name: Not reported  
TSDF EPA ID: CAT000613893  
Trans Name: Not reported  
TSDF Alt EPA ID: Not reported  
TSDF Alt Name: Not reported  
Waste Code Description: 134 - Aqueous solution with <10% total organic residues  
RCRA Code: D006  
Meth Code: H01 - Transfer Station  
Quantity Tons: 0.063  
Waste Quantity: 15  
Quantity Unit: G  
Additional Code 1: Not reported  
Additional Code 2: Not reported  
Additional Code 3: Not reported

Map ID  
Direction  
Distance  
Elevation

MAP FINDINGS

Site

Database(s)

EDR ID Number  
EPA ID Number

**HOLLYWOOD GENERAL MACHINING (Continued)**

**1000905345**

Additional Code 4: Not reported  
Additional Code 5: Not reported

**Additional Info:**

Year: 1999  
Gen EPA ID: CA0000546804

Shipment Date: 19990111  
Creation Date: 3/15/1999 0:00:00  
Receipt Date: 19990112  
Manifest ID: 98628302  
Trans EPA ID: ILD984908202  
Trans Name: Not reported  
Trans 2 EPA ID: SCD987574647  
Trans 2 Name: Not reported  
TSDF EPA ID: CAT000613893  
Trans Name: Not reported  
TSDF Alt EPA ID: Not reported  
TSDF Alt Name: Not reported  
Waste Code Description: 134 - Aqueous solution with <10% total organic residues  
RCRA Code: D039  
Meth Code: H01 - Transfer Station  
Quantity Tons: 0.1008  
Waste Quantity: 24  
Quantity Unit: G  
Additional Code 1: Not reported  
Additional Code 2: Not reported  
Additional Code 3: Not reported  
Additional Code 4: Not reported  
Additional Code 5: Not reported

**HWTS:**

Name: HOLLYWOOD GENERAL MACHINING  
Address: 1033 SYCAMORE AVE  
Address 2: Not reported  
City,State,Zip: LOS ANGELES, CA 900380000  
EPA ID: CA0000546804  
Inactive Date: 06/30/2000  
Create Date: 12/08/1995  
Last Act Date: 07/06/2010  
Mailing Name: Not reported  
Mailing Address: 1033 N SYCAMORE AVE  
Mailing Address 2: Not reported  
Mailing City,State,Zip: LOS ANGELES, CA 900380000  
Owner Name: HOLLYWOOD GENERAL MACHINING  
Owner Address: 1033 N SYCAMORE AVE  
Owner Address 2: Not reported  
Owner City,State,Zip: LOS ANGELES, CA --  
Contact Name: KRISTEN COMER LOSMANDY  
Contact Address: INACTIVE PER VQ00 - BMI  
Contact Address 2: Not reported  
City,State,Zip: LOS ANGELES, CA --

Map ID  
Direction  
Distance  
Elevation

MAP FINDINGS

EDR ID Number  
EPA ID Number

**B29**  
**ENE**  
**< 1/8**  
**0.028 mi.**  
**149 ft.**  
**Site 2 of 10 in cluster B**

**HAZMAT** **S123541426**  
**N/A**

**Relative:** LOS ANGELES HM:  
**Higher** Name: OPAMP LABS INC  
Address: 1033 N SYCAMORE AVE  
**Actual:** City,State,Zip: LOS ANGELES, CA 90038  
**287 ft.** Facility ID: FA0000390  
Last Run Date: 04/19/2021  
Status: INACTIVE

**B30**  
**SE**  
**< 1/8**  
**0.038 mi.**  
**199 ft.**  
**Site 3 of 10 in cluster B**

**HAZMAT** **S123551743**  
**N/A**

**Relative:** LOS ANGELES HM:  
**Lower** Name: CEMEX  
Address: 1011 N SYCAMORE AVE  
**Actual:** City,State,Zip: LOS ANGELES, CA 90038  
**283 ft.** Facility ID: FA0035700  
Last Run Date: 04/19/2021  
Status: INACTIVE

**B31**  
**SE**  
**< 1/8**  
**0.038 mi.**  
**199 ft.**  
**Site 4 of 10 in cluster B**

**UST** **U004307772**  
**N/A**

**Relative:** LOS ANGELES UST:  
**Lower** Name: CEMEX  
Address: 1011 N SYCAMORE AVE  
**Actual:** City,State,Zip: LOS ANGELES, CA 90038  
**283 ft.** Facility ID: FA0035700  
Last Run Date: 04/19/2021  
Status: INACTIVE

**A32**  
**SSW**  
**< 1/8**  
**0.039 mi.**  
**205 ft.**  
**Site 28 of 29 in cluster A**

**UST** **U004312938**  
**N/A**

**Relative:** LOS ANGELES UST:  
**Lower** Name: Not reported  
Address: 1005 N LA BREA AVE  
**Actual:** City,State,Zip: WEST HOLLYWOOD, CA  
**280 ft.** Facility ID: Not reported  
Last Run Date: 01/01/1900  
Status: HISTORICAL

Map ID  
Direction  
Distance  
Elevation

MAP FINDINGS

EDR ID Number  
EPA ID Number

**B33**  
**North**  
**< 1/8**  
**0.041 mi.**  
**214 ft.**

**7070 SANTA MONICA BLVD**  
**7070 SANTA MONICA BLVD**  
**WEST HOLLYWOOD, CA 90046**

**Site 5 of 10 in cluster B**

**US BROWNFIELDS**  
**FINDS**

**1023618947**  
**N/A**

**Relative:**  
**Higher**

**Actual:**  
**289 ft.**

US BROWNFIELDS:

Name: 7070 SANTA MONICA BLVD  
Address: 7070 SANTA MONICA BLVD  
City,State,Zip: WEST HOLLYWOOD, CA 90046  
Recipient Name: West Hollywood, City of  
Grant Type: Assessment  
Property Number: 5531-014-005  
Parcel size: .15  
Latitude: 34.090602  
Longitude: -118.34371  
HCM Label: Address Matching-House Number  
Map Scale: 1:24000  
Point of Reference: Entrance Point of a Facility or Station  
Highlights: Former Use: The property is part of a single-story commercial building, with a front fence and gate. Adjacent uses include a single-story restaurant building, a plant/tree garden shop and an automobile repair business. Records identified previous industrial/commercial/residential uses. In 1951, the property was occupied by Atkin's Lab and Photochemicals and in 1992 it was occupied by Hal Mann Laboratories. Past uses of the property (photochemical processes) have involved the use of hazardous materials at the property.

Datum: World Geodetic System of 1984  
Acres Property ID: 35401  
IC Data Access: -  
Start Date: -  
Redev Completion Date: -  
Completed Date: -  
Acres Cleaned Up: -  
Cleanup Funding: -  
Cleanup Funding Source: -  
Assessment Funding: -  
Assessment Funding Source: -  
Redevelopment Funding: -  
Redev. Funding Source: -  
Redev. Funding Entity Name: -  
Redevelopment Start Date: -  
Assessment Funding Entity: -  
Cleanup Funding Entity: -  
Grant Type: -  
Accomplishment Type: -  
Accomplishment Count: -  
Cooperative Agreement Number: 97939901  
Start Date: -  
Ownership Entity: Private  
Completion Date: -  
Current Owner: Troika Boys, LLC  
Did Owner Change: N  
Cleanup Required: U  
Video Available: N  
Photo Available: N  
Institutional Controls Required: -  
IC Category Proprietary Controls: -

Map ID  
Direction  
Distance  
Elevation

MAP FINDINGS

Site

Database(s)

EDR ID Number  
EPA ID Number

**7070 SANTA MONICA BLVD (Continued)**

**1023618947**

|                                   |              |
|-----------------------------------|--------------|
| IC Cat. Info. Devices:            | -            |
| IC Cat. Gov. Controls:            | -            |
| IC Cat. Enforcement Permit Tools: | -            |
| IC in place date:                 | -            |
| IC in place:                      | U            |
| State/tribal program date:        | -            |
| State/tribal program ID:          | -            |
| State/tribal NFA date:            | -            |
| Air cleaned:                      | -            |
| Asbestos found:                   | -            |
| Asbestos cleaned:                 | -            |
| Controlled substance found:       | -            |
| Controlled substance cleaned:     | -            |
| Drinking water affected:          | -            |
| Drinking water cleaned:           | -            |
| Groundwater affected:             | -            |
| Groundwater cleaned:              | -            |
| Lead contaminant found:           | -            |
| Lead cleaned up:                  | -            |
| No media affected:                | Not reported |
| Unknown media affected:           | -            |
| Other cleaned up:                 | -            |
| Other metals found:               | -            |
| Other metals cleaned:             | -            |
| Other contaminants found:         | -            |
| Other contams found description:  | -            |
| PAHs found:                       | -            |
| PAHs cleaned up:                  | -            |
| PCBs found:                       | -            |
| PCBs cleaned up:                  | -            |
| Petro products found:             | -            |
| Petro products cleaned:           | -            |
| Sediments found:                  | -            |
| Sediments cleaned:                | -            |
| Soil affected:                    | -            |
| Soil cleaned up:                  | -            |
| Surface water cleaned:            | -            |
| VOCs found:                       | -            |
| VOCs cleaned:                     | -            |
| Cleanup other description:        | -            |
| Num. of cleanup and re-dev. jobs: | -            |
| Past use greenspace acreage:      | -            |
| Past use residential acreage:     | -            |
| Surface Water:                    | -            |
| Past use commercial acreage:      | -            |
| Past use industrial acreage:      | -            |
| Future use greenspace acreage:    | -            |
| Future use residential acreage:   | -            |
| Future use commercial acreage:    | -            |
| Future use industrial acreage:    | -            |
| Superfund Fed. landowner flag:    | -            |
| Arsenic cleaned up:               | -            |
| Cadmium cleaned up:               | -            |
| Chromium cleaned up:              | -            |
| Copper cleaned up:                | -            |
| Iron cleaned up:                  | -            |
| mercury cleaned up:               | -            |

Map ID  
Direction  
Distance  
Elevation

MAP FINDINGS

Site

Database(s)

EDR ID Number  
EPA ID Number

**7070 SANTA MONICA BLVD (Continued)**

**1023618947**

|                                     |   |
|-------------------------------------|---|
| Nickel Cleaned Up:                  | -   |
| No clean up:                        | -   |
| Pesticides cleaned up:              | -   |
| Selenium cleaned up:                | -   |
| SVOCs cleaned up:                   | -   |
| Unknown clean up:                   | -   |
| Arsenic contaminant found:          | -   |
| Cadmium contaminant found:          | -   |
| Chromium contaminant found:         | -   |
| Copper contaminant found:           | -   |
| Iron contaminant found:             | -   |
| Mercury contaminant found:          | -   |
| Nickel contaminant found:           | -   |
| No contaminant found:               | -   |
| Pesticides contaminant found:       | -   |
| Selenium contaminant found:         | -   |
| SVOCs contaminant found:            | -   |
| Unknown contaminant found:          | -   |
| Future Use: Multistory              | -   |
| Media affected Bluiding Material:   | -   |
| Media affected indoor air:          | -   |
| Building material media cleaned up: | -   |
| Indoor air media cleaned up:        | -   |
| Unknown media cleaned up:           | -   |
| Past Use: Multistory                | Not reported  |
| Property Description:               | The property is part of a single-story commercial building, with a front fence and gate. Adjacent uses include a single-story restaurant building, a plant/tree garden shop and an automobile repair business. Records identified previous industrial/commercial/residential uses. In 1951, the property was occupied by Atkin's Lab and Photochemicals and in 1992 it was occupied by Hal Mann Laboratories. Past uses of the property (photochemical processes) have involved the use of hazardous materials at the property. |
| Below Poverty Number:               | 2125  |
| Below Poverty Percent:              | 18.87   |
| Meidan Income:                      | 8084  |
| Meidan Income Number:               | 3867  |
| Meidan Income Percent:              | 34.34   |
| Vacant Housing Number:              | 263   |
| Vacant Housing Percent:             | 4.13  |
| Unemployed Number:                  | 867   |
| Unemployed Percent:                 | 7.7   |
| Name:                               | 7070 SANTA MONICA BLVD  |
| Address:                            | 7070 SANTA MONICA BLVD  |
| City,State,Zip:                     | WEST HOLLYWOOD, CA 90046  |
| Recipient Name:                     | West Hollywood, City of   |
| Grant Type:                         | Assessment  |
| Property Number:                    | 5531-014-005  |
| Parcel size:                        | .15   |
| Latitude:                           | 34.090602   |
| Longitude:                          | -118.34371  |
| HCM Label:                          | Address Matching-House Number   |
| Map Scale:                          | 1:24000   |
| Point of Reference:                 | Entrance Point of a Facility or Station   |
| Highlights:                         | Former Use: The property is part of a single-story commercial building, with a front fence and gate. Adjacent uses include a  |

Map ID  
Direction  
Distance  
Elevation

MAP FINDINGS

Site

Database(s)

EDR ID Number  
EPA ID Number

**7070 SANTA MONICA BLVD (Continued)**

**1023618947**

single-story restaurant building, a plant/tree garden shop and an automobile repair business. Records identified previous industrial/commercial/residential uses. In 1951, the property was occupied by Atkin's Lab and Photochemicals and in 1992 it was occupied by Hal Mann Laboratories. Past uses of the property (photochemical processes) have involved the use of hazardous materials at the property.

Datum: World Geodetic System of 1984  
Acres Property ID: 35401  
IC Data Access: -  
Start Date: -  
Redev Completion Date: -  
Completed Date: -  
Acres Cleaned Up: -  
Cleanup Funding: -  
Cleanup Funding Source: -  
Assessment Funding: 1294.5  
Assessment Funding Source: US EPA- Brownfields Assessment Grant  
Redevelopment Funding: -  
Redev. Funding Source: -  
Redev. Funding Entity Name: -  
Redevelopment Start Date: -  
Assessment Funding Entity: Other Federal Funding  
Cleanup Funding Entity: -  
Grant Type: -  
Accomplishment Type: Phase I Environmental Assessment  
Accomplishment Count: N  
Cooperative Agreement Number: 97939901  
Start Date: 09/26/2006  
Ownership Entity: Private  
Completion Date: 09/26/2006  
Current Owner: Troika Boys, LLC  
Did Owner Change: N  
Cleanup Required: U  
Video Available: N  
Photo Available: N  
Institutional Controls Required: -  
IC Category Proprietary Controls: -  
IC Cat. Info. Devices: -  
IC Cat. Gov. Controls: -  
IC Cat. Enforcement Permit Tools: -  
IC in place date: -  
IC in place: U  
State/tribal program date: -  
State/tribal program ID: -  
State/tribal NFA date: -  
Air cleaned: -  
Asbestos found: -  
Asbestos cleaned: -  
Controlled substance found: -  
Controlled substance cleaned: -  
Drinking water affected: -  
Drinking water cleaned: -  
Groundwater affected: -  
Groundwater cleaned: -  
Lead contaminant found: -  
Lead cleaned up: -



Map ID  
Direction  
Distance  
Elevation

MAP FINDINGS

Site

Database(s)

EDR ID Number  
EPA ID Number

**7070 SANTA MONICA BLVD (Continued)**

**1023618947**

|                                   |              |
|-----------------------------------|--------------|
| No media affected:                | Not reported |
| Unknown media affected:           | -            |
| Other cleaned up:                 | -            |
| Other metals found:               | -            |
| Other metals cleaned:             | -            |
| Other contaminants found:         | -            |
| Other contams found description:  | -            |
| PAHs found:                       | -            |
| PAHs cleaned up:                  | -            |
| PCBs found:                       | -            |
| PCBs cleaned up:                  | -            |
| Petro products found:             | -            |
| Petro products cleaned:           | -            |
| Sediments found:                  | -            |
| Sediments cleaned:                | -            |
| Soil affected:                    | -            |
| Soil cleaned up:                  | -            |
| Surface water cleaned:            | -            |
| VOCs found:                       | -            |
| VOCs cleaned:                     | -            |
| Cleanup other description:        | -            |
| Num. of cleanup and re-dev. jobs: | -            |
| Past use greenspace acreage:      | -            |
| Past use residential acreage:     | -            |
| Surface Water:                    | -            |
| Past use commercial acreage:      | -            |
| Past use industrial acreage:      | -            |
| Future use greenspace acreage:    | -            |
| Future use residential acreage:   | -            |
| Future use commercial acreage:    | -            |
| Future use industrial acreage:    | -            |
| Superfund Fed. landowner flag:    | -            |
| Arsenic cleaned up:               | -            |
| Cadmium cleaned up:               | -            |
| Chromium cleaned up:              | -            |
| Copper cleaned up:                | -            |
| Iron cleaned up:                  | -            |
| mercury cleaned up:               | -            |
| Nickel Cleaned Up:                | -            |
| No clean up:                      | -            |
| Pesticides cleaned up:            | -            |
| Selenium cleaned up:              | -            |
| SVOCs cleaned up:                 | -            |
| Unknown clean up:                 | -            |
| Arsenic contaminant found:        | -            |
| Cadmium contaminant found:        | -            |
| Chromium contaminant found:       | -            |
| Copper contaminant found:         | -            |
| Iron contaminant found:           | -            |
| Mercury contaminant found:        | -            |
| Nickel contaminant found:         | -            |
| No contaminant found:             | -            |
| Pesticides contaminant found:     | -            |
| Selenium contaminant found:       | -            |
| SVOCs contaminant found:          | -            |
| Unknown contaminant found:        | -            |
| Future Use: Multistory            | -            |

Map ID  
Direction  
Distance  
Elevation

MAP FINDINGS

Site

Database(s)

EDR ID Number  
EPA ID Number

**7070 SANTA MONICA BLVD (Continued)**

**1023618947**

|                                     |   |
|-------------------------------------|---|
| Media affected Bluiding Material:   | -   |
| Media affected indoor air:          | -   |
| Building material media cleaned up: | -   |
| Indoor air media cleaned up:        | -   |
| Unknown media cleaned up:           | -   |
| Past Use: Multistory                | Not reported  |
| Property Description:               | The property is part of a single-story commercial building, with a front fence and gate. Adjacent uses include a single-story restaurant building, a plant/tree garden shop and an automobile repair business. Records identified previous industrial/commercial/residential uses. In 1951, the property was occupied by Atkin's Lab and Photochemicals and in 1992 it was occupied by Hal Mann Laboratories. Past uses of the property (photochemical processes) have involved the use of hazardous materials at the property.             |
| Below Poverty Number:               | 2125  |
| Below Poverty Percent:              | 18.87   |
| Meidan Income:                      | 8084  |
| Meidan Income Number:               | 3867  |
| Meidan Income Percent:              | 34.34   |
| Vacant Housing Number:              | 263   |
| Vacant Housing Percent:             | 4.13  |
| Unemployed Number:                  | 867   |
| Unemployed Percent:                 | 7.7   |
| Name:                               | 7070 SANTA MONICA BLVD  |
| Address:                            | 7070 SANTA MONICA BLVD  |
| City,State,Zip:                     | WEST HOLLYWOOD, CA 90046  |
| Recipient Name:                     | West Hollywood, City of   |
| Grant Type:                         | Assessment  |
| Property Number:                    | 5531-014-005  |
| Parcel size:                        | .15   |
| Latitude:                           | 34.090602   |
| Longitude:                          | -118.34371  |
| HCM Label:                          | Address Matching-House Number   |
| Map Scale:                          | 1:24000   |
| Point of Reference:                 | Entrance Point of a Facility or Station   |
| Highlights:                         | Former Use: The property is part of a single-story commercial building, with a front fence and gate. Adjacent uses include a single-story restaurant building, a plant/tree garden shop and an automobile repair business. Records identified previous industrial/commercial/residential uses. In 1951, the property was occupied by Atkin's Lab and Photochemicals and in 1992 it was occupied by Hal Mann Laboratories. Past uses of the property (photochemical processes) have involved the use of hazardous materials at the property. |
| Datum:                              | World Geodetic System of 1984   |
| Acres Property ID:                  | 35401   |
| IC Data Access:                     | -   |
| Start Date:                         | -   |
| Redev Completion Date:              | -   |
| Completed Date:                     | -   |
| Acres Cleaned Up:                   | -   |
| Cleanup Funding:                    | -   |
| Cleanup Funding Source:             | -   |
| Assessment Funding:                 | -   |
| Assessment Funding Source:          | -   |
| Redevelopment Funding:              | -   |

Map ID  
Direction  
Distance  
Elevation

MAP FINDINGS

Site

Database(s)

EDR ID Number  
EPA ID Number

**7070 SANTA MONICA BLVD (Continued)**

**1023618947**

|                                   |                  |
|-----------------------------------|------------------|
| Redev. Funding Source:            | -                |
| Redev. Funding Entity Name:       | -                |
| Redevelopment Start Date:         | -                |
| Assessment Funding Entity:        | -                |
| Cleanup Funding Entity:           | -                |
| Grant Type:                       | -                |
| Accomplishment Type:              | -                |
| Accomplishment Count:             | -                |
| Cooperative Agreement Number:     | 97939901         |
| Start Date:                       | -                |
| Ownership Entity:                 | Private          |
| Completion Date:                  | -                |
| Current Owner:                    | Troika Boys, LLC |
| Did Owner Change:                 | N                |
| Cleanup Required:                 | U                |
| Video Available:                  | N                |
| Photo Available:                  | N                |
| Institutional Controls Required:  | -                |
| IC Category Proprietary Controls: | -                |
| IC Cat. Info. Devices:            | -                |
| IC Cat. Gov. Controls:            | -                |
| IC Cat. Enforcement Permit Tools: | -                |
| IC in place date:                 | -                |
| IC in place:                      | U                |
| State/tribal program date:        | -                |
| State/tribal program ID:          | -                |
| State/tribal NFA date:            | -                |
| Air cleaned:                      | -                |
| Asbestos found:                   | -                |
| Asbestos cleaned:                 | -                |
| Controlled substance found:       | -                |
| Controlled substance cleaned:     | -                |
| Drinking water affected:          | -                |
| Drinking water cleaned:           | -                |
| Groundwater affected:             | -                |
| Groundwater cleaned:              | -                |
| Lead contaminant found:           | -                |
| Lead cleaned up:                  | -                |
| No media affected:                | Not reported     |
| Unknown media affected:           | -                |
| Other cleaned up:                 | -                |
| Other metals found:               | -                |
| Other metals cleaned:             | -                |
| Other contaminants found:         | -                |
| Other contams found description:  | -                |
| PAHs found:                       | -                |
| PAHs cleaned up:                  | -                |
| PCBs found:                       | -                |
| PCBs cleaned up:                  | -                |
| Petro products found:             | -                |
| Petro products cleaned:           | -                |
| Sediments found:                  | -                |
| Sediments cleaned:                | -                |
| Soil affected:                    | -                |
| Soil cleaned up:                  | -                |
| Surface water cleaned:            | -                |
| VOCs found:                       | -                |

Map ID  
Direction  
Distance  
Elevation

MAP FINDINGS

Site

Database(s)

EDR ID Number  
EPA ID Number

**7070 SANTA MONICA BLVD (Continued)**

**1023618947**

|                                     |   |
|-------------------------------------|---|
| VOCs cleaned:                       | -   |
| Cleanup other description:          | -   |
| Num. of cleanup and re-dev. jobs:   | -   |
| Past use greenspace acreage:        | -   |
| Past use residential acreage:       | -   |
| Surface Water:                      | -   |
| Past use commercial acreage:        | -   |
| Past use industrial acreage:        | -   |
| Future use greenspace acreage:      | -   |
| Future use residential acreage:     | -   |
| Future use commercial acreage:      | -   |
| Future use industrial acreage:      | -   |
| Superfund Fed. landowner flag:      | -   |
| Arsenic cleaned up:                 | -   |
| Cadmium cleaned up:                 | -   |
| Chromium cleaned up:                | -   |
| Copper cleaned up:                  | -   |
| Iron cleaned up:                    | -   |
| mercury cleaned up:                 | -   |
| Nickel Cleaned Up:                  | -   |
| No clean up:                        | -   |
| Pesticides cleaned up:              | -   |
| Selenium cleaned up:                | -   |
| SVOCs cleaned up:                   | -   |
| Unknown clean up:                   | -   |
| Arsenic contaminant found:          | -   |
| Cadmium contaminant found:          | -   |
| Chromium contaminant found:         | -   |
| Copper contaminant found:           | -   |
| Iron contaminant found:             | -   |
| Mercury contaminant found:          | -   |
| Nickel contaminant found:           | -   |
| No contaminant found:               | -   |
| Pesticides contaminant found:       | -   |
| Selenium contaminant found:         | -   |
| SVOCs contaminant found:            | -   |
| Unknown contaminant found:          | -   |
| Future Use: Multistory              | -   |
| Media affected Bluiding Material:   | -   |
| Media affected indoor air:          | -   |
| Building material media cleaned up: | -   |
| Indoor air media cleaned up:        | -   |
| Unknown media cleaned up:           | -   |
| Past Use: Multistory                | Not reported  |
| Property Description:               | The property is part of a single-story commercial building, with a front fence and gate. Adjacent uses include a single-story restaurant building, a plant/tree garden shop and an automobile repair business. Records identified previous industrial/commercial/residential uses. In 1951, the property was occupied by Atkin's Lab and Photochemicals and in 1992 it was occupied by Hal Mann Laboratories. Past uses of the property (photochemical processes) have involved the use of hazardous materials at the property. |
| Below Poverty Number:               | 2125  |
| Below Poverty Percent:              | 18.87   |
| Meidan Income:                      | 8084  |
| Meidan Income Number:               | 3867  |
| Meidan Income Percent:              | 34.34   |

Map ID  
Direction  
Distance  
Elevation

MAP FINDINGS

Site

Database(s)

EDR ID Number  
EPA ID Number

**7070 SANTA MONICA BLVD (Continued)**

**1023618947**

|                                   |   |
|-----------------------------------|---|
| Vacant Housing Number:            | 263   |
| Vacant Housing Percent:           | 4.13  |
| Unemployed Number:                | 867   |
| Unemployed Percent:               | 7.7   |
| Name:                             | 7070 SANTA MONICA BLVD  |
| Address:                          | 7070 SANTA MONICA BLVD  |
| City,State,Zip:                   | WEST HOLLYWOOD, CA 90046  |
| Recipient Name:                   | West Hollywood, City of   |
| Grant Type:                       | Assessment  |
| Property Number:                  | 5531-014-005  |
| Parcel size:                      | .15   |
| Latitude:                         | 34.090602   |
| Longitude:                        | -118.34371  |
| HCM Label:                        | Address Matching-House Number   |
| Map Scale:                        | 1:24000   |
| Point of Reference:               | Entrance Point of a Facility or Station   |
| Highlights:                       | Former Use: The property is part of a single-story commercial building, with a front fence and gate. Adjacent uses include a single-story restaurant building, a plant/tree garden shop and an automobile repair business. Records identified previous industrial/commercial/residential uses. In 1951, the property was occupied by Atkin's Lab and Photochemicals and in 1992 it was occupied by Hal Mann Laboratories. Past uses of the property (photochemical processes) have involved the use of hazardous materials at the property. |
| Datum:                            | World Geodetic System of 1984   |
| Acres Property ID:                | 35401   |
| IC Data Access:                   | -   |
| Start Date:                       | -   |
| Redev Completion Date:            | -   |
| Completed Date:                   | -   |
| Acres Cleaned Up:                 | -   |
| Cleanup Funding:                  | -   |
| Cleanup Funding Source:           | -   |
| Assessment Funding:               | -   |
| Assessment Funding Source:        | -   |
| Redevelopment Funding:            | -   |
| Redev. Funding Source:            | -   |
| Redev. Funding Entity Name:       | -   |
| Redevelopment Start Date:         | -   |
| Assessment Funding Entity:        | -   |
| Cleanup Funding Entity:           | -   |
| Grant Type:                       | -   |
| Accomplishment Type:              | -   |
| Accomplishment Count:             | -   |
| Cooperative Agreement Number:     | 97939901  |
| Start Date:                       | -   |
| Ownership Entity:                 | Private   |
| Completion Date:                  | -   |
| Current Owner:                    | Troika Boys, LLC  |
| Did Owner Change:                 | N   |
| Cleanup Required:                 | U   |
| Video Available:                  | N   |
| Photo Available:                  | N   |
| Institutional Controls Required:  | -   |
| IC Category Proprietary Controls: | -   |

Map ID  
Direction  
Distance  
Elevation

MAP FINDINGS

Site

Database(s)

EDR ID Number  
EPA ID Number

**7070 SANTA MONICA BLVD (Continued)**

**1023618947**

|                                   |              |
|-----------------------------------|--------------|
| IC Cat. Info. Devices:            | -            |
| IC Cat. Gov. Controls:            | -            |
| IC Cat. Enforcement Permit Tools: | -            |
| IC in place date:                 | -            |
| IC in place:                      | U            |
| State/tribal program date:        | -            |
| State/tribal program ID:          | -            |
| State/tribal NFA date:            | -            |
| Air cleaned:                      | -            |
| Asbestos found:                   | -            |
| Asbestos cleaned:                 | -            |
| Controlled substance found:       | -            |
| Controlled substance cleaned:     | -            |
| Drinking water affected:          | -            |
| Drinking water cleaned:           | -            |
| Groundwater affected:             | -            |
| Groundwater cleaned:              | -            |
| Lead contaminant found:           | -            |
| Lead cleaned up:                  | -            |
| No media affected:                | Not reported |
| Unknown media affected:           | -            |
| Other cleaned up:                 | -            |
| Other metals found:               | -            |
| Other metals cleaned:             | -            |
| Other contaminants found:         | -            |
| Other contams found description:  | -            |
| PAHs found:                       | -            |
| PAHs cleaned up:                  | -            |
| PCBs found:                       | -            |
| PCBs cleaned up:                  | -            |
| Petro products found:             | -            |
| Petro products cleaned:           | -            |
| Sediments found:                  | -            |
| Sediments cleaned:                | -            |
| Soil affected:                    | -            |
| Soil cleaned up:                  | -            |
| Surface water cleaned:            | -            |
| VOCs found:                       | -            |
| VOCs cleaned:                     | -            |
| Cleanup other description:        | -            |
| Num. of cleanup and re-dev. jobs: | -            |
| Past use greenspace acreage:      | -            |
| Past use residential acreage:     | -            |
| Surface Water:                    | -            |
| Past use commercial acreage:      | -            |
| Past use industrial acreage:      | -            |
| Future use greenspace acreage:    | -            |
| Future use residential acreage:   | -            |
| Future use commercial acreage:    | -            |
| Future use industrial acreage:    | -            |
| Superfund Fed. landowner flag:    | -            |
| Arsenic cleaned up:               | -            |
| Cadmium cleaned up:               | -            |
| Chromium cleaned up:              | -            |
| Copper cleaned up:                | -            |
| Iron cleaned up:                  | -            |
| mercury cleaned up:               | -            |

Map ID  
Direction  
Distance  
Elevation

MAP FINDINGS

Site

Database(s)

EDR ID Number  
EPA ID Number

**7070 SANTA MONICA BLVD (Continued)**

**1023618947**

Nickel Cleaned Up: -  
No clean up: -  
Pesticides cleaned up: -  
Selenium cleaned up: -  
SVOCs cleaned up: -  
Unknown clean up: -  
Arsenic contaminant found: -  
Cadmium contaminant found: -  
Chromium contaminant found: -  
Copper contaminant found: -  
Iron contaminant found: -  
Mercury contaminant found: -  
Nickel contaminant found: -  
No contaminant found: -  
Pesticides contaminant found: -  
Selenium contaminant found: -  
SVOCs contaminant found: -  
Unknown contaminant found: -  
Future Use: Multistory -  
Media affected Bluiding Material: -  
Media affected indoor air: -  
Building material media cleaned up: -  
Indoor air media cleaned up: -  
Unknown media cleaned up: -  
Past Use: Multistory Not reported  
Property Description:

The property is part of a single-story commercial building, with a front fence and gate. Adjacent uses include a single-story restaurant building, a plant/tree garden shop and an automobile repair business. Records identified previous industrial/commercial/residential uses. In 1951, the property was occupied by Atkin's Lab and Photochemicals and in 1992 it was occupied by Hal Mann Laboratories. Past uses of the property (photochemical processes) have involved the use of hazardous materials at the property.

Below Poverty Number: 2125  
Below Poverty Percent: 18.87  
Meidan Income: 8084  
Meidan Income Number: 3867  
Meidan Income Percent: 34.34  
Vacant Housing Number: 263  
Vacant Housing Percent: 4.13  
Unemployed Number: 867  
Unemployed Percent: 7.7

**FINDS:**

Registry ID: 110061010301

Click Here:

**Environmental Interest/Information System:**

US EPA Assessment, Cleanup and Redevelopment Exchange System (ACRES) is an federal online database for Brownfields Grantees to electronically submit data directly to EPA.

[Click this hyperlink](#) while viewing on your computer to access additional FINDS: detail in the EDR Site Report.

Map ID  
Direction  
Distance  
Elevation

MAP FINDINGS

EDR ID Number  
EPA ID Number

A34  
SSW  
< 1/8  
0.044 mi.  
234 ft.

**CITY OF WEST HOLLYWOOD - STONECAST DESIGN**  
**1005 LA BREA AVE.**  
**WEST HOLLYWOOD, CA 90046**

**Site 29 of 29 in cluster A**

**LUST**  
**CPS-SLIC**  
**Cortese**  
**HIST CORTESE**  
**LOS ANGELES CO. HMS**  
**CERS**

**S103489164**  
**N/A**

**Relative:**  
**Lower**

**Actual:**  
**280 ft.**

**LUST:**

Name: OSCAR C. STAHL TRUST PROPERTY  
Address: 1005 LA BREA AVE N  
City,State,Zip: WEST HOLLYWOOD, CA 90038  
Lead Agency: LOS ANGELES RWQCB (REGION 4)  
Case Type: LUST Cleanup Site  
Geo Track: [http://geotracker.waterboards.ca.gov/profile\\_report.asp?global\\_id=T0603705551](http://geotracker.waterboards.ca.gov/profile_report.asp?global_id=T0603705551)  
Global Id: T0603705551  
Latitude: 34.0889524  
Longitude: -118.3441985  
Status: Completed - Case Closed  
Status Date: 05/08/2000  
Case Worker: Not reported  
RB Case Number: R-26776  
Local Agency: LOS ANGELES COUNTY  
File Location: Not reported  
Local Case Number: Not reported  
Potential Media Affect: Soil  
Potential Contaminants of Concern: Diesel  
Site History: Not reported

**LUST:**

Global Id: T0603705551  
Contact Type: Local Agency Caseworker  
Contact Name: JOHN AWUJO  
Organization Name: LOS ANGELES COUNTY  
Address: 900 S FREMONT AVE  
City: ALHAMBRA  
Email: jawujo@dpw.lacounty.gov  
Phone Number: 6264583507

**LUST:**

Global Id: T0603705551  
Action Type: Other  
Date: 11/02/1999  
Action: Leak Reported

**LUST:**

Global Id: T0603705551  
Status: Open - Case Begin Date  
Status Date: 11/02/1999

Global Id: T0603705551  
Status: Open - Site Assessment  
Status Date: 11/19/1999

Global Id: T0603705551  
Status: Completed - Case Closed  
Status Date: 05/08/2000



Map ID  
Direction  
Distance  
Elevation

MAP FINDINGS

Site

Database(s)

EDR ID Number  
EPA ID Number

CITY OF WEST HOLLYWOOD - STONECAST DESIGN (Continued)

S103489164

LUST REG 4:

|   |  |                                |
|---|--|--------------------------------|
| Region:   | 4  |                                |
| Regional Board:                                 | 04   |                                |
| County:   | Los Angeles  |                                |
| Facility Id:                                    | R-26776  |                                |
| Status:   | Case Closed  |                                |
| Substance:                                      | Diesel   |                                |
| Substance Quantity:                             | Not reported                                       |                                |
| Local Case No:                                  | Not reported                                       |                                |
| Case Type:                                      | Soil   |                                |
| Abatement Method Used at the Site:              |  | Not reported                   |
| Global ID:                                      | T0603705551  |                                |
| W Global ID:                                    | Not reported                                       |                                |
| Staff:  | MSH  |                                |
| Local Agency:                                   | 19000  |                                |
| Cross Street:                                   | ROMAIN ST  |                                |
| Enforcement Type:                               | Not reported                                       |                                |
| Date Leak Discovered:                           | Not reported                                       |                                |
| Date Leak First Reported:                       |  | 11/2/1999                      |
| Date Leak Record Entered:                       | Not reported                                       |                                |
| Date Confirmation Began:                        | Not reported                                       |                                |
| Date Leak Stopped:                              | Not reported                                       |                                |
| Date Case Last Changed on Database:             |  | 6/8/2000                       |
| Date the Case was Closed:                       |  | 5/8/2000                       |
| How Leak Discovered:                            | Repair Tank  |                                |
| How Leak Stopped:                               | Not reported                                       |                                |
| Cause of Leak:                                  | UNK  |                                |
| Leak Source:                                    | Not reported                                       |                                |
| Operator:                                       | Not reported                                       |                                |
| Water System:                                   | Not reported                                       |                                |
| Well Name:                                      | Not reported                                       |                                |
| Approx. Dist To Production Well (ft):           |  | 13433.589754344509831189241271 |
| Source of Cleanup Funding:                      |  | Not reported                   |
| Preliminary Site Assessment Workplan Submitted: | Not reported                                       |                                |
| Preliminary Site Assessment Began:              |  | Not reported                   |
| Pollution Characterization Began:               |  | 11/19/1999                     |
| Remediation Plan Submitted:                     |  | Not reported                   |
| Remedial Action Underway:                       |  | Not reported                   |
| Post Remedial Action Monitoring Began:          |  | Not reported                   |
| Enforcement Action Date:                        |  | Not reported                   |
| Historical Max MTBE Date:                       |  | Not reported                   |
| Hist Max MTBE Conc in Groundwater:              |  | Not reported                   |
| Hist Max MTBE Conc in Soil:                     |  | Not reported                   |
| Significant Interim Remedial Action Taken:      |  | Not reported                   |
| GW Qualifier:                                   | Not reported                                       |                                |
| Soil Qualifier:                                 | Not reported                                       |                                |
| Organization:                                   | Not reported                                       |                                |
| Owner Contact:                                  | Not reported                                       |                                |
| Responsible Party:                              | OSCAR C. STAHL TRUST PROPERTY                      |                                |
| RP Address:                                     | 12335 SANTA MONICA BLVD #440, LOS ANGELES CA 90025 |                                |
| Program:  | LUST   |                                |
| Lat/Long:                                       | 34.0889524 / -1                                    |                                |
| Local Agency Staff:                             | Not reported                                       |                                |
| Beneficial Use:                                 | Not reported                                       |                                |
| Priority:                                       | 2A4  |                                |
| Cleanup Fund Id:                                | Not reported                                       |                                |
| Suspended:                                      | Not reported                                       |                                |

Map ID  
Direction  
Distance  
Elevation

MAP FINDINGS

Site

Database(s)

EDR ID Number  
EPA ID Number

**CITY OF WEST HOLLYWOOD - STONECAST DESIGN (Continued)**

**S103489164**

Assigned Name: Not reported  
Summary: SAMPLE 3A: TPH:1170 PPM & TRPH:1920 PPM/GW AT 18.6 FT; 8/23/99 GW MON  
WORK PLAN; 3/29/00 2ND SAMPLING GW MONITORING WELLS; 4/12/00 FINAL  
CLOSURE RPT

**SLIC REG 4:**

Region: 4  
Facility Status: Site Assessment  
SLIC: 1064H  
Substance: Not reported  
Staff: DBR

**CPS-SLIC:**

Name: CITY OF WEST HOLLYWOOD - STONECAST DESIGN  
Address: 1005 LA BREA AVE.  
City,State,Zip: WEST HOLLYWOOD, CA 90046  
Region: STATE  
**Facility Status:** **Open - Inactive**  
Status Date: 01/29/2015  
Global Id: SL603792731  
Lead Agency: LOS ANGELES RWQCB (REGION 4)  
Lead Agency Case Number: Not reported  
Latitude: 34.0889781  
Longitude: -118.3440913  
Case Type: Cleanup Program Site  
Case Worker: Not reported  
Local Agency: Not reported  
RB Case Number: 1064H  
File Location: Not reported  
Potential Media Affected: Not reported  
Potential Contaminants of Concern: Not reported  
Site History: Not reported

[Click here to access the California GeoTracker records for this facility:](#)

**CORTESE:**

Name: OSCAR C. STAHL TRUST PROPERTY  
Address: 1005 LA BREA AVE N  
City,State,Zip: WEST HOLLYWOOD, CA 90038  
Region: CORTESE  
Envirostor Id: Not reported  
Global ID: T0603705551  
Site/Facility Type: LUST CLEANUP SITE  
Cleanup Status: COMPLETED - CASE CLOSED  
Status Date: Not reported  
Site Code: Not reported  
Latitude: Not reported  
Longitude: Not reported  
Owner: Not reported  
Enf Type: Not reported  
Swat R: Not reported  
Flag: active  
Order No: Not reported  
Waste Discharge System No: Not reported  
Effective Date: Not reported  
Region 2: Not reported

Map ID  
Direction  
Distance  
Elevation

MAP FINDINGS

Site

Database(s)

EDR ID Number  
EPA ID Number

**CITY OF WEST HOLLYWOOD - STONECAST DESIGN (Continued)**

**S103489164**

WID Id: Not reported  
Solid Waste Id No: Not reported  
Waste Management Unit Name: Not reported  
File Name: Active Open

**HIST CORTESE:**

edr\_fname: OSCAR C. STAHL TRUST PROP  
edr\_fadd1: 1005 LA BREA  
City,State,Zip: WEST HOLLYWOOD, CA 90038  
Region: CORTESE  
Facility County Code: 19  
Reg By: LTNKA  
Reg Id: R-26776

**LOS ANGELES CO. HMS:**

Name: OSCAR C STAHL TRUST PROPERTY  
Address: 1005 N LA BREA AVE  
City,State,Zip: WEST HOLLYWOOD, CA 90038  
Region: LA  
Permit Category: T  
Facility Id: 18731-026776  
Facility Type: 0  
Facility Status: Removed  
Area: 5J  
Permit Number: 000243943  
Permit Status: Removed

**CERS:**

Name: CITY OF WEST HOLLYWOOD - STONECAST DESIGN  
Address: 1005 LA BREA AVE.  
City,State,Zip: WEST HOLLYWOOD, CA 90046  
Site ID: 241630  
CERS ID: SL603792731  
CERS Description: Cleanup Program Site

Name: OSCAR C. STAHL TRUST PROPERTY  
Address: 1005 LA BREA AVE N  
City,State,Zip: WEST HOLLYWOOD, CA 90038  
Site ID: 231268  
CERS ID: T0603705551  
CERS Description: Leaking Underground Storage Tank Cleanup Site

**Affiliation:**

Affiliation Type Desc: Local Agency Caseworker  
Entity Name: JOHN AWUJO - LOS ANGELES COUNTY  
Entity Title: Not reported  
Affiliation Address: 900 S FREMONT AVE  
Affiliation City: ALHAMBRA  
Affiliation State: CA  
Affiliation Country: Not reported  
Affiliation Zip: Not reported  
Affiliation Phone: 6264583507,

Map ID  
Direction  
Distance  
Elevation

MAP FINDINGS

EDR ID Number  
EPA ID Number

**C35**  
**North**  
**< 1/8**  
**0.048 mi.**  
**254 ft.**  
**Site 1 of 27 in cluster C**

**EDR Hist Cleaner** **1018748856**  
**N/A**

**Relative:**  
**Higher**

EDR Hist Cleaner

**Actual:**  
**289 ft.**

| Year: | Name:                      |
|-------|----------------------------|
| 2004  | TWO FAMILY ENTERPRISES INC |
| 2005  | TWO FAMILY ENTERPRISES INC |
| 2007  | TWO FAMILY ENTERPRISES INC |
| 2008  | TWO FAMILY ENTERPRISES INC |
| 2009  | TWO FAMILY ENTERPRISES INC |
| 2010  | TWO FAMILY ENTERPRISES INC |
| 2011  | TWO FAMILY ENTERPRISES INC |
| 2012  | TWO FAMILY ENTERPRISES INC |
| 2013  | TWO FAMILY ENTERPRISES INC |
| 2014  | TWO FAMILY ENTERPRISES INC |

Type:

|                                       |
|---------------------------------------|
| Garment Pressing And Cleaners' Agents |
| Garment Pressing And Cleaners' Agents |
| Garment Pressing And Cleaners' Agents |
| Garment Pressing And Cleaners' Agents |
| Garment Pressing And Cleaners' Agents |
| Garment Pressing And Cleaners' Agents |
| Garment Pressing And Cleaners' Agents |
| Garment Pressing And Cleaners' Agents |
| Garment Pressing And Cleaners' Agents |
| Garment Pressing And Cleaners' Agents |

**B36**  
**ESE**  
**< 1/8**  
**0.050 mi.**  
**264 ft.**  
**Site 6 of 10 in cluster B**

**RCRA-SQG** **1000686423**  
**FINDS** **CAD983637315**  
**ECHO**  
**HAZNET**  
**HWTS**

**Relative:**  
**Higher**

RCRA-SQG:

**Actual:**  
**286 ft.**

|                                      |                                  |
|--------------------------------------|----------------------------------|
| Date Form Received by Agency:        | 19920519                         |
| Handler Name:                        | ALEXANDER AND ISHIHARA ANNEX LAB |
| Handler Address:                     | 1016 N SYCAMORE AVE              |
| Handler City,State,Zip:              | HOLLYWOOD, CA 90038              |
| EPA ID:                              | CAD983637315                     |
| Contact Name:                        | KIM KAPIN                        |
| Contact Address:                     | 933 N HIGHLAND AVE               |
| Contact City,State,Zip:              | HOLLYWOOD, CA 90038              |
| Contact Telephone:                   | 213-464-8361                     |
| Contact Fax:                         | Not reported                     |
| Contact Email:                       | Not reported                     |
| Contact Title:                       | Not reported                     |
| EPA Region:                          | 09                               |
| Land Type:                           | Municipal                        |
| Federal Waste Generator Description: | Small Quantity Generator         |
| Non-Notifier:                        | Not reported                     |
| Biennial Report Cycle:               | Not reported                     |
| Accessibility:                       | Not reported                     |
| Active Site Indicator:               | Handler Activities               |
| State District Owner:                | Not reported                     |
| State District:                      | Not reported                     |
| Mailing Address:                     | N HIGHLAND AVE                   |
| Mailing City,State,Zip:              | HOLLYWOOD, CA 90038              |
| Owner Name:                          | DAVID ALEXANDER                  |
| Owner Type:                          | Private                          |
| Operator Name:                       | Not reported                     |
| Operator Type:                       | Not reported                     |
| Short-Term Generator Activity:       | No                               |
| Importer Activity:                   | No                               |
| Mixed Waste Generator:               | No                               |
| Transporter Activity:                | No                               |
| Transfer Facility Activity:          | No                               |
| Recycler Activity with Storage:      | No                               |

Map ID  
Direction  
Distance  
Elevation

MAP FINDINGS

Site

Database(s)

EDR ID Number  
EPA ID Number

**ALEXANDER AND ISHIHARA ANNEX LAB (Continued)**

**1000686423**

|  |                     |
|--|---------------------|
| Small Quantity On-Site Burner Exemption:                       | No                  |
| Smelting Melting and Refining Furnace Exemption:               | No                  |
| Underground Injection Control:                                 | No                  |
| Off-Site Waste Receipt:  | No                  |
| Universal Waste Indicator:                                     | No                  |
| Universal Waste Destination Facility:                          | No                  |
| Federal Universal Waste:                                       | No                  |
| Active Site Fed-Reg Treatment Storage and Disposal Facility:   | Not reported        |
| Active Site Converter Treatment storage and Disposal Facility: | Not reported        |
| Active Site State-Reg Treatment Storage and Disposal Facility: | Not reported        |
| Active Site State-Reg Handler:                                 | ---                 |
| Federal Facility Indicator:                                    | Not reported        |
| Hazardous Secondary Material Indicator:                        | NN                  |
| Sub-Part K Indicator:  | Not reported        |
| Commercial TSD Indicator:                                      | No                  |
| Treatment Storage and Disposal Type:                           | Not reported        |
| 2018 GPRA Permit Baseline:                                     | Not on the Baseline |
| 2018 GPRA Renewals Baseline:                                   | Not on the Baseline |
| Permit Renewals Workload Universe:                             | Not reported        |
| Permit Workload Universe:                                      | Not reported        |
| Permit Progress Universe:                                      | Not reported        |
| Post-Closure Workload Universe:                                | Not reported        |
| Closure Workload Universe:                                     | Not reported        |
| 202 GPRA Corrective Action Baseline:                           | No                  |
| Corrective Action Workload Universe:                           | No                  |
| Subject to Corrective Action Universe:                         | No                  |
| Non-TSDs Where RCRA CA has Been Imposed Universe:              | No                  |
| TSDs Potentially Subject to CA Under 3004 (u)/(v) Universe:    | No                  |
| TSDs Only Subject to CA under Discretionary Auth Universe:     | No                  |
| Corrective Action Priority Ranking:                            | No NCAPS ranking    |
| Environmental Control Indicator:                               | No                  |
| Institutional Control Indicator:                               | No                  |
| Human Exposure Controls Indicator:                             | N/A                 |
| Groundwater Controls Indicator:                                | N/A                 |
| Operating TSD Universe:  | Not reported        |
| Full Enforcement Universe:                                     | Not reported        |
| Significant Non-Complier Universe:                             | No                  |
| Unaddressed Significant Non-Complier Universe:                 | No                  |
| Addressed Significant Non-Complier Universe:                   | No                  |
| Significant Non-Complier With a Compliance Schedule Universe:  | No                  |
| Financial Assurance Required:                                  | Not reported        |
| Handler Date of Last Change:                                   | 20000915            |
| Recognized Trader-Importer:                                    | No                  |
| Recognized Trader-Exporter:                                    | No                  |
| Importer of Spent Lead Acid Batteries:                         | No                  |
| Exporter of Spent Lead Acid Batteries:                         | No                  |
| Recycler Activity Without Storage:                             | Not reported        |
| Manifest Broker:   | Not reported        |
| Sub-Part P Indicator:  | No                  |

**Handler - Owner Operator:**

|                           |                 |
|---------------------------|-----------------|
| Owner/Operator Indicator: | Owner           |
| Owner/Operator Name:      | DAVID ALEXANDER |
| Legal Status:             | Private         |
| Date Became Current:      | Not reported    |
| Date Ended Current:       | Not reported    |

Map ID  
Direction  
Distance  
Elevation

MAP FINDINGS

Site

Database(s)

EDR ID Number  
EPA ID Number

**ALEXANDER AND ISHIHARA ANNEX LAB (Continued)**

**1000686423**

Owner/Operator Address: 1095 S MOUNTAIN AVE  
Owner/Operator City,State,Zip: ASHLAND, OR 97520  
Owner/Operator Telephone: 503-482-2494  
Owner/Operator Telephone Ext: Not reported  
Owner/Operator Fax: Not reported  
Owner/Operator Email: Not reported

**Historic Generators:**

Receive Date: 19920519  
Handler Name: ALEXANDER AND ISHIHARA ANNEX LAB  
Federal Waste Generator Description: Small Quantity Generator  
State District Owner: Not reported  
Large Quantity Handler of Universal Waste: No  
Recognized Trader Importer: No  
Recognized Trader Exporter: No  
Spent Lead Acid Battery Importer: No  
Spent Lead Acid Battery Exporter: No  
Current Record: Yes  
Non Storage Recycler Activity: Not reported  
Electronic Manifest Broker: Not reported

**List of NAICS Codes and Descriptions:**

NAICS Codes: No NAICS Codes Found

**Facility Has Received Notices of Violations:**

Violations: No Violations Found

**Evaluation Action Summary:**

Evaluations: No Evaluations Found

**FINDS:**

Registry ID: 110002876914

Click Here:

**Environmental Interest/Information System:**

California Hazardous Waste Tracking System - Datamart (HWTS-DATAMART) provides California with information on hazardous waste shipments for generators, transporters, and treatment, storage, and disposal facilities.

RCRAInfo is a national information system that supports the Resource Conservation and Recovery Act (RCRA) program through the tracking of events and activities related to facilities that generate, transport, and treat, store, or dispose of hazardous waste. RCRAInfo allows RCRA program staff to track the notification, permit, compliance, and corrective action activities required under RCRA.

[Click this hyperlink](#) while viewing on your computer to access additional FINDS: detail in the EDR Site Report.

**ECHO:**

Envid: 1000686423  
Registry ID: 110002876914  
DFR URL: <http://echo.epa.gov/detailed-facility-report?fid=110002876914>  
Name: ALEXANDER AND ISHIHARA ANNEX LAB

Map ID  
Direction  
Distance  
Elevation

MAP FINDINGS

Site

Database(s)

EDR ID Number  
EPA ID Number

**ALEXANDER AND ISHIHARA ANNEX LAB (Continued)**

**1000686423**

Address: 1016 N SYCAMORE AVE  
City,State,Zip: HOLLYWOOD, CA 90038

**HAZNET:**

Name: A&I ANNEX  
Address: 1016 N SYCAMORE AVE  
Address 2: Not reported  
City,State,Zip: HOLLYWOOD, CA 900380000  
Contact: DENISE CHAVEZ/OFFICE MGR  
Telephone: 3238565266  
Mailing Name: Not reported  
Mailing Address: 1016 N SYCAMORE AVE

Year: 1998  
Gepaid: CAD983637315  
TSD EPA ID: CAD981402522  
CA Waste Code: 541 - Photochemicals/photoprocessing waste  
Disposal Method: R01 - Recycler  
Tons: 0.6323

Year: 1997  
Gepaid: CAD983637315  
TSD EPA ID: CAD981402522  
CA Waste Code: 541 - Photochemicals/photoprocessing waste  
Disposal Method: R01 - Recycler  
Tons: 0.4842

Year: 1996  
Gepaid: CAD983637315  
TSD EPA ID: CAD981402522  
CA Waste Code: -  
Disposal Method: R01 - Recycler  
Tons: 0

Year: 1996  
Gepaid: CAD983637315  
TSD EPA ID: CAD981402522  
CA Waste Code: 171 - Metal sludge (Alkaline solution (pH >= 12.5) with metals)  
Disposal Method: R01 - Recycler  
Tons: 0.645

Year: 1996  
Gepaid: CAD983637315  
TSD EPA ID: CAD981402522  
CA Waste Code: 181 - Other inorganic solid waste  
Disposal Method: R01 - Recycler  
Tons: 0.005

Year: 1995  
Gepaid: CAD983637315  
TSD EPA ID: CAL000074670  
CA Waste Code: 171 - Metal sludge (Alkaline solution (pH >= 12.5) with metals)  
Disposal Method: R01 - Recycler  
Tons: 0.0834

Year: 1995  
Gepaid: CAD983637315

Map ID  
Direction  
Distance  
Elevation

MAP FINDINGS

Site

Database(s)

EDR ID Number  
EPA ID Number

**ALEXANDER AND ISHIHARA ANNEX LAB (Continued)**

**1000686423**

|                  |   |
|------------------|---|
| TSD EPA ID:      | CAL000074670  |
| CA Waste Code:   | 541 - Photochemicals/photoprocessing waste                      |
| Disposal Method: | R01 - Recycler  |
| Tons:            | 0.1668  |
| Year:            | 1995  |
| Gepaid:          | CAD983637315  |
| TSD EPA ID:      | CAD981402522  |
| CA Waste Code:   | -   |
| Disposal Method: | R01 - Recycler  |
| Tons:            | 0   |
| Year:            | 1995  |
| Gepaid:          | CAD983637315  |
| TSD EPA ID:      | CAD981402522  |
| CA Waste Code:   | 181 - Other inorganic solid waste                               |
| Disposal Method: | R01 - Recycler  |
| Tons:            | 0.005   |
| Year:            | 1995  |
| Gepaid:          | CAD983637315  |
| TSD EPA ID:      | CAD981402522  |
| CA Waste Code:   | 171 - Metal sludge (Alkaline solution (pH >= 12.5) with metals) |
| Disposal Method: | R01 - Recycler  |
| Tons:            | 0.47  |

[Click this hyperlink](#) while viewing on your computer to access  
10 additional CA HAZNET: record(s) in the EDR Site Report.

**Additional Info:**

|                         |   |
|-------------------------|---|
| Year:                   | 1998  |
| Gen EPA ID:             | CAD983637315                                  |
| Shipment Date:          | 19980916                                      |
| Creation Date:          | 11/19/1998 0:00:00                            |
| Receipt Date:           | 19980924                                      |
| Manifest ID:            | 98580308                                      |
| Trans EPA ID:           | CAD982433575                                  |
| Trans Name:             | Not reported                                  |
| Trans 2 EPA ID:         | Not reported                                  |
| Trans 2 Name:           | Not reported                                  |
| TSD EPA ID:             | CAD981402522                                  |
| Trans Name:             | Not reported                                  |
| TSD EPA ID:             | Not reported                                  |
| TSD EPA Name:           | Not reported                                  |
| Waste Code Description: | 541 - Photochemicals / photo processing waste |
| RCRA Code:              | D011  |
| Meth Code:              | R01 - Recycler                                |
| Quantity Tons:          | 0.25  |
| Waste Quantity:         | 500   |
| Quantity Unit:          | P   |
| Additional Code 1:      | Not reported                                  |
| Additional Code 2:      | Not reported                                  |
| Additional Code 3:      | Not reported                                  |
| Additional Code 4:      | Not reported                                  |
| Additional Code 5:      | Not reported                                  |



Map ID  
Direction  
Distance  
Elevation

MAP FINDINGS

Site

Database(s)

EDR ID Number  
EPA ID Number

**ALEXANDER AND ISHIHARA ANNEX LAB (Continued)**

**1000686423**

Shipment Date: 19980804  
Creation Date: 10/1/1998 0:00:00  
Receipt Date: 19980811  
Manifest ID: 98582748  
Trans EPA ID: CAD982433575  
Trans Name: Not reported  
Trans 2 EPA ID: Not reported  
Trans 2 Name: Not reported  
TSDF EPA ID: CAD981402522  
Trans Name: Not reported  
TSDF Alt EPA ID: Not reported  
TSDF Alt Name: Not reported  
Waste Code Description: 541 - Photochemicals / photo processing waste  
RCRA Code: D011  
Meth Code: R01 - Recycler  
Quantity Tons: 0.0025  
Waste Quantity: 5  
Quantity Unit: P  
Additional Code 1: Not reported  
Additional Code 2: Not reported  
Additional Code 3: Not reported  
Additional Code 4: Not reported  
Additional Code 5: Not reported

Shipment Date: 19980408  
Creation Date: 5/26/1998 0:00:00  
Receipt Date: 19980413  
Manifest ID: 97266480  
Trans EPA ID: CAD982433575  
Trans Name: Not reported  
Trans 2 EPA ID: Not reported  
Trans 2 Name: Not reported  
TSDF EPA ID: CAD981402522  
Trans Name: Not reported  
TSDF Alt EPA ID: CAD981402522  
TSDF Alt Name: Not reported  
Waste Code Description: 541 - Photochemicals / photo processing waste  
RCRA Code: D011  
Meth Code: R01 - Recycler  
Quantity Tons: 0.3753  
Waste Quantity: 90  
Quantity Unit: G  
Additional Code 1: Not reported  
Additional Code 2: Not reported  
Additional Code 3: Not reported  
Additional Code 4: Not reported  
Additional Code 5: Not reported

Shipment Date: 19980218  
Creation Date: 4/16/1998 0:00:00  
Receipt Date: 19980220  
Manifest ID: 97268674  
Trans EPA ID: CAD982433575  
Trans Name: Not reported  
Trans 2 EPA ID: Not reported  
Trans 2 Name: Not reported  
TSDF EPA ID: CAD981402522

Map ID  
Direction  
Distance  
Elevation

MAP FINDINGS

Site

Database(s)

EDR ID Number  
EPA ID Number

**ALEXANDER AND ISHIHARA ANNEX LAB (Continued)**

**1000686423**

Trans Name: Not reported  
TSDF Alt EPA ID: Not reported  
TSDF Alt Name: Not reported  
Waste Code Description: 541 - Photochemicals / photo processing waste  
RCRA Code: D011  
Meth Code: R01 - Recycler  
Quantity Tons: 0.0045  
Waste Quantity: 9  
Quantity Unit: P  
Additional Code 1: Not reported  
Additional Code 2: Not reported  
Additional Code 3: Not reported  
Additional Code 4: Not reported  
Additional Code 5: Not reported

**Additional Info:**

Year: 1996  
Gen EPA ID: CAD983637315

Shipment Date: 19961104  
Creation Date: 5/20/1997 0:00:00  
Receipt Date: 19961108  
Manifest ID: 96423996  
Trans EPA ID: CAD982433575  
Trans Name: Not reported  
Trans 2 EPA ID: Not reported  
Trans 2 Name: Not reported  
TSDF EPA ID: CAD981402522  
Trans Name: Not reported  
TSDF Alt EPA ID: Not reported  
TSDF Alt Name: Not reported  
Waste Code Description: 171 - Metal sludge (see 121  
RCRA Code: D011  
Meth Code: R01 - Recycler  
Quantity Tons: 0.24  
Waste Quantity: 480  
Quantity Unit: P  
Additional Code 1: Not reported  
Additional Code 2: Not reported  
Additional Code 3: Not reported  
Additional Code 4: Not reported  
Additional Code 5: Not reported

Shipment Date: 19960806  
Creation Date: 5/30/1997 0:00:00  
Receipt Date: 19960813  
Manifest ID: 96229645  
Trans EPA ID: CAD982433575  
Trans Name: Not reported  
Trans 2 EPA ID: Not reported  
Trans 2 Name: Not reported  
TSDF EPA ID: CAD981402522  
Trans Name: Not reported  
TSDF Alt EPA ID: Not reported  
TSDF Alt Name: Not reported  
Waste Code Description: 181 - Other inorganic solid waste Organics  
RCRA Code: D011

Map ID  
Direction  
Distance  
Elevation

MAP FINDINGS

Site

Database(s)

EDR ID Number  
EPA ID Number

**ALEXANDER AND ISHIHARA ANNEX LAB (Continued)**

**1000686423**

|                         |                             |
|-------------------------|-----------------------------|
| Meth Code:              | R01 - Recycler              |
| Quantity Tons:          | 0.005                       |
| Waste Quantity:         | 10                          |
| Quantity Unit:          | P                           |
| Additional Code 1:      | Not reported                |
| Additional Code 2:      | Not reported                |
| Additional Code 3:      | Not reported                |
| Additional Code 4:      | Not reported                |
| Additional Code 5:      | Not reported                |
| Shipment Date:          | 19960621                    |
| Creation Date:          | 5/30/1997 0:00:00           |
| Receipt Date:           | 19960625                    |
| Manifest ID:            | 96230726                    |
| Trans EPA ID:           | CAD982433575                |
| Trans Name:             | Not reported                |
| Trans 2 EPA ID:         | Not reported                |
| Trans 2 Name:           | Not reported                |
| TSDf EPA ID:            | CAD981402522                |
| Trans Name:             | Not reported                |
| TSDf Alt EPA ID:        | Not reported                |
| TSDf Alt Name:          | Not reported                |
| Waste Code Description: | 171 - Metal sludge (see 121 |
| RCRA Code:              | D011                        |
| Meth Code:              | R01 - Recycler              |
| Quantity Tons:          | 0                           |
| Waste Quantity:         | 480                         |
| Quantity Unit:          | *                           |
| Additional Code 1:      | Not reported                |
| Additional Code 2:      | Not reported                |
| Additional Code 3:      | Not reported                |
| Additional Code 4:      | Not reported                |
| Additional Code 5:      | Not reported                |
| Shipment Date:          | 19960621                    |
| Creation Date:          | 5/30/1997 0:00:00           |
| Receipt Date:           | 19960625                    |
| Manifest ID:            | 96230726                    |
| Trans EPA ID:           | CAD982433575                |
| Trans Name:             | Not reported                |
| Trans 2 EPA ID:         | Not reported                |
| Trans 2 Name:           | Not reported                |
| TSDf EPA ID:            | CAD981402522                |
| Trans Name:             | Not reported                |
| TSDf Alt EPA ID:        | Not reported                |
| TSDf Alt Name:          | Not reported                |
| Waste Code Description: | - Not reported              |
| RCRA Code:              | Not reported                |
| Meth Code:              | R01 - Recycler              |
| Quantity Tons:          | 0                           |
| Waste Quantity:         | 0                           |
| Quantity Unit:          | Not reported                |
| Additional Code 1:      | Not reported                |
| Additional Code 2:      | Not reported                |
| Additional Code 3:      | Not reported                |
| Additional Code 4:      | Not reported                |
| Additional Code 5:      | Not reported                |

Map ID  
Direction  
Distance  
Elevation

MAP FINDINGS

Site

Database(s)

EDR ID Number  
EPA ID Number

**ALEXANDER AND ISHIHARA ANNEX LAB (Continued)**

**1000686423**

Shipment Date: 19960319  
Creation Date: 10/4/1996 0:00:00  
Receipt Date: 19960321  
Manifest ID: 96231038  
Trans EPA ID: CAD982433575  
Trans Name: Not reported  
Trans 2 EPA ID: Not reported  
Trans 2 Name: Not reported  
TSDF EPA ID: CAD981402522  
Trans Name: Not reported  
TSDF Alt EPA ID: CAD981402522  
TSDF Alt Name: Not reported  
Waste Code Description: 171 - Metal sludge (see 121  
RCRA Code: D011  
Meth Code: R01 - Recycler  
Quantity Tons: 0.205  
Waste Quantity: 410  
Quantity Unit: P  
Additional Code 1: Not reported  
Additional Code 2: Not reported  
Additional Code 3: Not reported  
Additional Code 4: Not reported  
Additional Code 5: Not reported

Shipment Date: 19960111  
Creation Date: 9/18/1996 0:00:00  
Receipt Date: 19960116  
Manifest ID: 95794411  
Trans EPA ID: CAD982433575  
Trans Name: Not reported  
Trans 2 EPA ID: Not reported  
Trans 2 Name: Not reported  
TSDF EPA ID: CAD981402522  
Trans Name: Not reported  
TSDF Alt EPA ID: Not reported  
TSDF Alt Name: Not reported  
Waste Code Description: 171 - Metal sludge (see 121  
RCRA Code: D011  
Meth Code: R01 - Recycler  
Quantity Tons: 0.2  
Waste Quantity: 400  
Quantity Unit: P  
Additional Code 1: Not reported  
Additional Code 2: Not reported  
Additional Code 3: Not reported  
Additional Code 4: Not reported  
Additional Code 5: Not reported

**Additional Info:**

Year: 1994  
Gen EPA ID: CAD983637315

Shipment Date: 19941216  
Creation Date: 3/28/1996 0:00:00  
Receipt Date: 19941216  
Manifest ID: 93588400  
Trans EPA ID: CAD982524613

Map ID  
Direction  
Distance  
Elevation

MAP FINDINGS

Site

Database(s)

EDR ID Number  
EPA ID Number

**ALEXANDER AND ISHIHARA ANNEX LAB (Continued)**

**1000686423**

Trans Name: Not reported  
Trans 2 EPA ID: Not reported  
Trans 2 Name: Not reported  
TSDf EPA ID: CAL000074670  
Trans Name: Not reported  
TSDf Alt EPA ID: Not reported  
TSDf Alt Name: Not reported  
Waste Code Description: 541 - Photochemicals / photo processing waste  
RCRA Code: D011  
Meth Code: R01 - Recycler  
Quantity Tons: 0.1668  
Waste Quantity: 40  
Quantity Unit: G  
Additional Code 1: Not reported  
Additional Code 2: Not reported  
Additional Code 3: Not reported  
Additional Code 4: Not reported  
Additional Code 5: Not reported

Shipment Date: 19940901  
Creation Date: 3/26/1996 0:00:00  
Receipt Date: 19940901  
Manifest ID: 93588408  
Trans EPA ID: CAD982524613  
Trans Name: Not reported  
Trans 2 EPA ID: Not reported  
Trans 2 Name: Not reported  
TSDf EPA ID: CAL000074670  
Trans Name: Not reported  
TSDf Alt EPA ID: Not reported  
TSDf Alt Name: Not reported  
Waste Code Description: 541 - Photochemicals / photo processing waste  
RCRA Code: D011  
Meth Code: R01 - Recycler  
Quantity Tons: 0.1668  
Waste Quantity: 40  
Quantity Unit: G  
Additional Code 1: Not reported  
Additional Code 2: Not reported  
Additional Code 3: Not reported  
Additional Code 4: Not reported  
Additional Code 5: Not reported

Shipment Date: 19940718  
Creation Date: 3/26/1996 0:00:00  
Receipt Date: 19940726  
Manifest ID: 93178288  
Trans EPA ID: CAD982524613  
Trans Name: Not reported  
Trans 2 EPA ID: Not reported  
Trans 2 Name: Not reported  
TSDf EPA ID: CAD982524613  
Trans Name: Not reported  
TSDf Alt EPA ID: Not reported  
TSDf Alt Name: Not reported  
Waste Code Description: 541 - Photochemicals / photo processing waste  
RCRA Code: D011

Map ID  
Direction  
Distance  
Elevation

MAP FINDINGS

Site

Database(s)

EDR ID Number  
EPA ID Number

**ALEXANDER AND ISHIHARA ANNEX LAB (Continued)**

**1000686423**

|                         |   |
|-------------------------|---|
| Meth Code:              | R01 - Recycler                                |
| Quantity Tons:          | 0.0834  |
| Waste Quantity:         | 20  |
| Quantity Unit:          | G   |
| Additional Code 1:      | Not reported                                  |
| Additional Code 2:      | Not reported                                  |
| Additional Code 3:      | Not reported                                  |
| Additional Code 4:      | Not reported                                  |
| Additional Code 5:      | Not reported                                  |
| Shipment Date:          | 19940715                                      |
| Creation Date:          | 3/26/1996 0:00:00                             |
| Receipt Date:           | 19940719                                      |
| Manifest ID:            | 93140664                                      |
| Trans EPA ID:           | CAD982524613                                  |
| Trans Name:             | Not reported                                  |
| Trans 2 EPA ID:         | Not reported                                  |
| Trans 2 Name:           | Not reported                                  |
| TSDf EPA ID:            | CAD982524613                                  |
| Trans Name:             | Not reported                                  |
| TSDf Alt EPA ID:        | Not reported                                  |
| TSDf Alt Name:          | Not reported                                  |
| Waste Code Description: | 541 - Photochemicals / photo processing waste |
| RCRA Code:              | D011  |
| Meth Code:              | R01 - Recycler                                |
| Quantity Tons:          | 0   |
| Waste Quantity:         | 0   |
| Quantity Unit:          | G   |
| Additional Code 1:      | Not reported                                  |
| Additional Code 2:      | Not reported                                  |
| Additional Code 3:      | Not reported                                  |
| Additional Code 4:      | Not reported                                  |
| Additional Code 5:      | Not reported                                  |
| Shipment Date:          | 19940715                                      |
| Creation Date:          | 3/26/1996 0:00:00                             |
| Receipt Date:           | 19940719                                      |
| Manifest ID:            | 93140664                                      |
| Trans EPA ID:           | CAD982524613                                  |
| Trans Name:             | Not reported                                  |
| Trans 2 EPA ID:         | Not reported                                  |
| Trans 2 Name:           | Not reported                                  |
| TSDf EPA ID:            | CAD982524613                                  |
| Trans Name:             | Not reported                                  |
| TSDf Alt EPA ID:        | Not reported                                  |
| TSDf Alt Name:          | Not reported                                  |
| Waste Code Description: | 541 - Photochemicals / photo processing waste |
| RCRA Code:              | D011  |
| Meth Code:              | R01 - Recycler                                |
| Quantity Tons:          | 0.0417  |
| Waste Quantity:         | 10  |
| Quantity Unit:          | G   |
| Additional Code 1:      | Not reported                                  |
| Additional Code 2:      | Not reported                                  |
| Additional Code 3:      | Not reported                                  |
| Additional Code 4:      | Not reported                                  |
| Additional Code 5:      | Not reported                                  |

Map ID  
Direction  
Distance  
Elevation

MAP FINDINGS

Site

Database(s)

EDR ID Number  
EPA ID Number

**ALEXANDER AND ISHIHARA ANNEX LAB (Continued)**

**1000686423**

Shipment Date: 19940715  
Creation Date: 10/16/1995 0:00:00  
Receipt Date: 19940715  
Manifest ID: 93588802  
Trans EPA ID: CAD982524613  
Trans Name: Not reported  
Trans 2 EPA ID: Not reported  
Trans 2 Name: Not reported  
TSDF EPA ID: CAL000074670  
Trans Name: Not reported  
TSDF Alt EPA ID: Not reported  
TSDF Alt Name: Not reported  
Waste Code Description: 541 - Photochemicals / photo processing waste  
RCRA Code: D011  
Meth Code: R01 - Recycler  
Quantity Tons: 0.1668  
Waste Quantity: 40  
Quantity Unit: G  
Additional Code 1: Not reported  
Additional Code 2: Not reported  
Additional Code 3: Not reported  
Additional Code 4: Not reported  
Additional Code 5: Not reported

Shipment Date: 19940518  
Creation Date: 3/26/1996 0:00:00  
Receipt Date: 19940520  
Manifest ID: 93140464  
Trans EPA ID: CAD982524613  
Trans Name: Not reported  
Trans 2 EPA ID: Not reported  
Trans 2 Name: Not reported  
TSDF EPA ID: CAL000074670  
Trans Name: Not reported  
TSDF Alt EPA ID: Not reported  
TSDF Alt Name: Not reported  
Waste Code Description: 541 - Photochemicals / photo processing waste  
RCRA Code: D011  
Meth Code: R01 - Recycler  
Quantity Tons: 0.1668  
Waste Quantity: 40  
Quantity Unit: G  
Additional Code 1: Not reported  
Additional Code 2: Not reported  
Additional Code 3: Not reported  
Additional Code 4: Not reported  
Additional Code 5: Not reported

Shipment Date: 19940405  
Creation Date: 3/25/1996 0:00:00  
Receipt Date: Not reported  
Manifest ID: 93140456  
Trans EPA ID: CAD982524613  
Trans Name: Not reported  
Trans 2 EPA ID: Not reported  
Trans 2 Name: Not reported  
TSDF EPA ID: CAL000074670

Map ID  
Direction  
Distance  
Elevation

MAP FINDINGS

Site

Database(s)

EDR ID Number  
EPA ID Number

**ALEXANDER AND ISHIHARA ANNEX LAB (Continued)**

**1000686423**

Trans Name: Not reported  
TSDF Alt EPA ID: Not reported  
TSDF Alt Name: Not reported  
Waste Code Description: 541 - Photochemicals / photo processing waste  
RCRA Code: D011  
Meth Code: - Not reported  
Quantity Tons: 0.0417  
Waste Quantity: 10  
Quantity Unit: G  
Additional Code 1: Not reported  
Additional Code 2: Not reported  
Additional Code 3: Not reported  
Additional Code 4: Not reported  
Additional Code 5: Not reported

Shipment Date: 19940401  
Creation Date: 3/25/1996 0:00:00  
Receipt Date: Not reported  
Manifest ID: 93179911  
Trans EPA ID: CAD982524613  
Trans Name: Not reported  
Trans 2 EPA ID: Not reported  
Trans 2 Name: Not reported  
TSDF EPA ID: CAD982524613  
Trans Name: Not reported  
TSDF Alt EPA ID: Not reported  
TSDF Alt Name: Not reported  
Waste Code Description: 541 - Photochemicals / photo processing waste  
RCRA Code: D011  
Meth Code: - Not reported  
Quantity Tons: 0.009  
Waste Quantity: 18  
Quantity Unit: P  
Additional Code 1: Not reported  
Additional Code 2: Not reported  
Additional Code 3: Not reported  
Additional Code 4: Not reported  
Additional Code 5: Not reported

Shipment Date: 19940401  
Creation Date: 3/25/1996 0:00:00  
Receipt Date: Not reported  
Manifest ID: 93179911  
Trans EPA ID: CAD982524613  
Trans Name: Not reported  
Trans 2 EPA ID: Not reported  
Trans 2 Name: Not reported  
TSDF EPA ID: CAD982524613  
Trans Name: Not reported  
TSDF Alt EPA ID: Not reported  
TSDF Alt Name: Not reported  
Waste Code Description: 541 - Photochemicals / photo processing waste  
RCRA Code: D011  
Meth Code: - Not reported  
Quantity Tons: 0.0834  
Waste Quantity: 20  
Quantity Unit: G



Map ID  
Direction  
Distance  
Elevation

MAP FINDINGS

Site

Database(s)

EDR ID Number  
EPA ID Number

**ALEXANDER AND ISHIHARA ANNEX LAB (Continued)**

**1000686423**

Additional Code 1: Not reported  
Additional Code 2: Not reported  
Additional Code 3: Not reported  
Additional Code 4: Not reported  
Additional Code 5: Not reported

**Additional Info:**

Year: 1995  
Gen EPA ID: CAD983637315

Shipment Date: 19951222  
Creation Date: 7/26/1996 0:00:00  
Receipt Date: 19951226  
Manifest ID: 95182143  
Trans EPA ID: CAD982433575  
Trans Name: Not reported  
Trans 2 EPA ID: Not reported  
Trans 2 Name: Not reported  
TSDF EPA ID: CAD981402522  
Trans Name: Not reported  
TSDF Alt EPA ID: Not reported  
TSDF Alt Name: Not reported  
Waste Code Description: 181 - Other inorganic solid waste Organics  
RCRA Code: D011  
Meth Code: R01 - Recycler  
Quantity Tons: 0.005  
Waste Quantity: 10  
Quantity Unit: P  
Additional Code 1: Not reported  
Additional Code 2: Not reported  
Additional Code 3: Not reported  
Additional Code 4: Not reported  
Additional Code 5: Not reported

Shipment Date: 19951222  
Creation Date: 7/26/1996 0:00:00  
Receipt Date: 19951226  
Manifest ID: 95182143  
Trans EPA ID: CAD982433575  
Trans Name: Not reported  
Trans 2 EPA ID: Not reported  
Trans 2 Name: Not reported  
TSDF EPA ID: CAD981402522  
Trans Name: Not reported  
TSDF Alt EPA ID: Not reported  
TSDF Alt Name: Not reported  
Waste Code Description: 171 - Metal sludge (see 121  
RCRA Code: D011  
Meth Code: R01 - Recycler  
Quantity Tons: 0.055  
Waste Quantity: 110  
Quantity Unit: P  
Additional Code 1: Not reported  
Additional Code 2: Not reported  
Additional Code 3: Not reported  
Additional Code 4: Not reported  
Additional Code 5: Not reported

Map ID  
Direction  
Distance  
Elevation

MAP FINDINGS

Site

Database(s)

EDR ID Number  
EPA ID Number

**ALEXANDER AND ISHIHARA ANNEX LAB (Continued)**

**1000686423**

Shipment Date: 19950724  
Creation Date: 4/2/1996 0:00:00  
Receipt Date: 19950727  
Manifest ID: 95613470  
Trans EPA ID: CAD982433575  
Trans Name: Not reported  
Trans 2 EPA ID: Not reported  
Trans 2 Name: Not reported  
TSDF EPA ID: CAD981402522  
Trans Name: Not reported  
TSDF Alt EPA ID: CAD981402522  
TSDF Alt Name: Not reported  
Waste Code Description: 171 - Metal sludge (see 121  
RCRA Code: D011  
Meth Code: R01 - Recycler  
Quantity Tons: 0.315  
Waste Quantity: 630  
Quantity Unit: P  
Additional Code 1: Not reported  
Additional Code 2: Not reported  
Additional Code 3: Not reported  
Additional Code 4: Not reported  
Additional Code 5: Not reported

Shipment Date: 19950711  
Creation Date: 4/2/1996 0:00:00  
Receipt Date: 19950713  
Manifest ID: 95181893  
Trans EPA ID: CAD982433575  
Trans Name: Not reported  
Trans 2 EPA ID: Not reported  
Trans 2 Name: Not reported  
TSDF EPA ID: CAD981402522  
Trans Name: Not reported  
TSDF Alt EPA ID: CAD981402522  
TSDF Alt Name: Not reported  
Waste Code Description: - Not reported  
RCRA Code: Not reported  
Meth Code: R01 - Recycler  
Quantity Tons: 0  
Waste Quantity: 0  
Quantity Unit: Not reported  
Additional Code 1: Not reported  
Additional Code 2: Not reported  
Additional Code 3: Not reported  
Additional Code 4: Not reported  
Additional Code 5: Not reported

Shipment Date: 19950711  
Creation Date: 4/2/1996 0:00:00  
Receipt Date: 19950713  
Manifest ID: 95181893  
Trans EPA ID: CAD982433575  
Trans Name: Not reported  
Trans 2 EPA ID: Not reported  
Trans 2 Name: Not reported  
TSDF EPA ID: CAD981402522

Map ID  
Direction  
Distance  
Elevation

MAP FINDINGS

Site

Database(s)

EDR ID Number  
EPA ID Number

**ALEXANDER AND ISHIHARA ANNEX LAB (Continued)**

**1000686423**

Trans Name: Not reported  
TSDF Alt EPA ID: CAD981402522  
TSDF Alt Name: Not reported  
Waste Code Description: 171 - Metal sludge (see 121  
RCRA Code: D011  
Meth Code: R01 - Recycler  
Quantity Tons: 0.1  
Waste Quantity: 200  
Quantity Unit: P  
Additional Code 1: Not reported  
Additional Code 2: Not reported  
Additional Code 3: Not reported  
Additional Code 4: Not reported  
Additional Code 5: Not reported

Shipment Date: 19950619  
Creation Date: 4/2/1996 0:00:00  
Receipt Date: 19950620  
Manifest ID: 95260926  
Trans EPA ID: CAD982433575  
Trans Name: Not reported  
Trans 2 EPA ID: Not reported  
Trans 2 Name: Not reported  
TSDF EPA ID: CAL000074670  
Trans Name: Not reported  
TSDF Alt EPA ID: CAL000074670  
TSDF Alt Name: Not reported  
Waste Code Description: 171 - Metal sludge (see 121  
RCRA Code: D011  
Meth Code: R01 - Recycler  
Quantity Tons: 0.0417  
Waste Quantity: 10  
Quantity Unit: G  
Additional Code 1: Not reported  
Additional Code 2: Not reported  
Additional Code 3: Not reported  
Additional Code 4: Not reported  
Additional Code 5: Not reported

Shipment Date: 19950420  
Creation Date: 4/2/1996 0:00:00  
Receipt Date: 19950420  
Manifest ID: 93685577  
Trans EPA ID: CAD982433575  
Trans Name: Not reported  
Trans 2 EPA ID: Not reported  
Trans 2 Name: Not reported  
TSDF EPA ID: CAL000074670  
Trans Name: Not reported  
TSDF Alt EPA ID: CAL000074670  
TSDF Alt Name: Not reported  
Waste Code Description: 171 - Metal sludge (see 121  
RCRA Code: D011  
Meth Code: R01 - Recycler  
Quantity Tons: 0.0417  
Waste Quantity: 10  
Quantity Unit: G

Map ID  
Direction  
Distance  
Elevation

MAP FINDINGS

Site

Database(s)

EDR ID Number  
EPA ID Number

**ALEXANDER AND ISHIHARA ANNEX LAB (Continued)**

**1000686423**

|                         |   |
|-------------------------|---|
| Additional Code 1:      | Not reported                                  |
| Additional Code 2:      | Not reported                                  |
| Additional Code 3:      | Not reported                                  |
| Additional Code 4:      | Not reported                                  |
| Additional Code 5:      | Not reported                                  |
| Shipment Date:          | 19950413                                      |
| Creation Date:          | 3/29/1996 0:00:00                             |
| Receipt Date:           | 19950413                                      |
| Manifest ID:            | 95175419                                      |
| Trans EPA ID:           | ILD984908202                                  |
| Trans Name:             | Not reported                                  |
| Trans 2 EPA ID:         | Not reported                                  |
| Trans 2 Name:           | Not reported                                  |
| TSDF EPA ID:            | CAT000613976                                  |
| Trans Name:             | Not reported                                  |
| TSDF Alt EPA ID:        | CAT000613976                                  |
| TSDF Alt Name:          | Not reported                                  |
| Waste Code Description: | 541 - Photochemicals / photo processing waste |
| RCRA Code:              | D011  |
| Meth Code:              | H01 - Transfer Station                        |
| Quantity Tons:          | 0.007   |
| Waste Quantity:         | 14  |
| Quantity Unit:          | P   |
| Additional Code 1:      | Not reported                                  |
| Additional Code 2:      | Not reported                                  |
| Additional Code 3:      | Not reported                                  |
| Additional Code 4:      | Not reported                                  |
| Additional Code 5:      | Not reported                                  |
| Shipment Date:          | 19950213                                      |
| Creation Date:          | 3/29/1996 0:00:00                             |
| Receipt Date:           | 19950213                                      |
| Manifest ID:            | 93588795                                      |
| Trans EPA ID:           | CAD982524613                                  |
| Trans Name:             | Not reported                                  |
| Trans 2 EPA ID:         | Not reported                                  |
| Trans 2 Name:           | Not reported                                  |
| TSDF EPA ID:            | CAL000074670                                  |
| Trans Name:             | Not reported                                  |
| TSDF Alt EPA ID:        | Not reported                                  |
| TSDF Alt Name:          | Not reported                                  |
| Waste Code Description: | 541 - Photochemicals / photo processing waste |
| RCRA Code:              | D011  |
| Meth Code:              | R01 - Recycler                                |
| Quantity Tons:          | 0.1668  |
| Waste Quantity:         | 40  |
| Quantity Unit:          | G   |
| Additional Code 1:      | Not reported                                  |
| Additional Code 2:      | Not reported                                  |
| Additional Code 3:      | Not reported                                  |
| Additional Code 4:      | Not reported                                  |
| Additional Code 5:      | Not reported                                  |
| Additional Info:        |   |
| Year:                   | 1993  |
| Gen EPA ID:             | CAD983637315                                  |

Map ID  
Direction  
Distance  
Elevation

MAP FINDINGS

Site

Database(s)

EDR ID Number  
EPA ID Number

**ALEXANDER AND ISHIHARA ANNEX LAB (Continued)**

**1000686423**

Shipment Date: 19931229  
Creation Date: 9/14/1995 0:00:00  
Receipt Date: 19931229  
Manifest ID: 93140481  
Trans EPA ID: CAD982524613  
Trans Name: Not reported  
Trans 2 EPA ID: Not reported  
Trans 2 Name: Not reported  
TSDF EPA ID: CAL000074670  
Trans Name: Not reported  
TSDF Alt EPA ID: Not reported  
TSDF Alt Name: Not reported  
Waste Code Description: 541 - Photochemicals / photo processing waste  
RCRA Code: D011  
Meth Code: R01 - Recycler  
Quantity Tons: 0.2502  
Waste Quantity: 60  
Quantity Unit: G  
Additional Code 1: Not reported  
Additional Code 2: Not reported  
Additional Code 3: Not reported  
Additional Code 4: Not reported  
Additional Code 5: Not reported

Shipment Date: 19931216  
Creation Date: 9/13/1995 0:00:00  
Receipt Date: Not reported  
Manifest ID: 93142271  
Trans EPA ID: CAD982524613  
Trans Name: Not reported  
Trans 2 EPA ID: Not reported  
Trans 2 Name: Not reported  
TSDF EPA ID: CAD982524613  
Trans Name: Not reported  
TSDF Alt EPA ID: Not reported  
TSDF Alt Name: Not reported  
Waste Code Description: 541 - Photochemicals / photo processing waste  
RCRA Code: D011  
Meth Code: - Not reported  
Quantity Tons: 0.1668  
Waste Quantity: 40  
Quantity Unit: G  
Additional Code 1: Not reported  
Additional Code 2: Not reported  
Additional Code 3: Not reported  
Additional Code 4: Not reported  
Additional Code 5: Not reported

Shipment Date: 19931216  
Creation Date: 9/14/1995 0:00:00  
Receipt Date: 19931220  
Manifest ID: 93112271  
Trans EPA ID: CAD982524613  
Trans Name: Not reported  
Trans 2 EPA ID: Not reported  
Trans 2 Name: Not reported  
TSDF EPA ID: CAD982524613

Map ID  
Direction  
Distance  
Elevation

MAP FINDINGS

Site

Database(s)

EDR ID Number  
EPA ID Number

**ALEXANDER AND ISHIHARA ANNEX LAB (Continued)**

**1000686423**

Trans Name: Not reported  
TSDF Alt EPA ID: Not reported  
TSDF Alt Name: Not reported  
Waste Code Description: 541 - Photochemicals / photo processing waste  
RCRA Code: D011  
Meth Code: R01 - Recycler  
Quantity Tons: 0.1668  
Waste Quantity: 40  
Quantity Unit: G  
Additional Code 1: Not reported  
Additional Code 2: Not reported  
Additional Code 3: Not reported  
Additional Code 4: Not reported  
Additional Code 5: Not reported

Shipment Date: 19931105  
Creation Date: 9/13/1995 0:00:00  
Receipt Date: 19931105  
Manifest ID: 93171986  
Trans EPA ID: CAD982524613  
Trans Name: Not reported  
Trans 2 EPA ID: Not reported  
Trans 2 Name: Not reported  
TSDF EPA ID: CAD982524613  
Trans Name: Not reported  
TSDF Alt EPA ID: Not reported  
TSDF Alt Name: Not reported  
Waste Code Description: 541 - Photochemicals / photo processing waste  
RCRA Code: D011  
Meth Code: R01 - Recycler  
Quantity Tons: 0.1251  
Waste Quantity: 30  
Quantity Unit: G  
Additional Code 1: Not reported  
Additional Code 2: Not reported  
Additional Code 3: Not reported  
Additional Code 4: Not reported  
Additional Code 5: Not reported

Shipment Date: 19930927  
Creation Date: 9/12/1995 0:00:00  
Receipt Date: Not reported  
Manifest ID: 93178948  
Trans EPA ID: CAD982524613  
Trans Name: Not reported  
Trans 2 EPA ID: Not reported  
Trans 2 Name: Not reported  
TSDF EPA ID: CAD982524613  
Trans Name: Not reported  
TSDF Alt EPA ID: Not reported  
TSDF Alt Name: Not reported  
Waste Code Description: 541 - Photochemicals / photo processing waste  
RCRA Code: D011  
Meth Code: - Not reported  
Quantity Tons: 0.0834  
Waste Quantity: 20  
Quantity Unit: G

Map ID  
Direction  
Distance  
Elevation

MAP FINDINGS

Site

Database(s)

EDR ID Number  
EPA ID Number

**ALEXANDER AND ISHIHARA ANNEX LAB (Continued)**

**1000686423**

|                         |   |
|-------------------------|---|
| Additional Code 1:      | Not reported                                  |
| Additional Code 2:      | Not reported                                  |
| Additional Code 3:      | Not reported                                  |
| Additional Code 4:      | Not reported                                  |
| Additional Code 5:      | Not reported                                  |
| Shipment Date:          | 19930913                                      |
| Creation Date:          | 9/12/1995 0:00:00                             |
| Receipt Date:           | 19930915                                      |
| Manifest ID:            | 93172631                                      |
| Trans EPA ID:           | CAD982524613                                  |
| Trans Name:             | Not reported                                  |
| Trans 2 EPA ID:         | Not reported                                  |
| Trans 2 Name:           | Not reported                                  |
| TSDF EPA ID:            | CAD982524613                                  |
| Trans Name:             | Not reported                                  |
| TSDF Alt EPA ID:        | Not reported                                  |
| TSDF Alt Name:          | Not reported                                  |
| Waste Code Description: | 541 - Photochemicals / photo processing waste |
| RCRA Code:              | D011  |
| Meth Code:              | R01 - Recycler                                |
| Quantity Tons:          | 0.009   |
| Waste Quantity:         | 18  |
| Quantity Unit:          | P   |
| Additional Code 1:      | Not reported                                  |
| Additional Code 2:      | Not reported                                  |
| Additional Code 3:      | Not reported                                  |
| Additional Code 4:      | Not reported                                  |
| Additional Code 5:      | Not reported                                  |
| Shipment Date:          | 19930825                                      |
| Creation Date:          | 9/11/1995 0:00:00                             |
| Receipt Date:           | 19930825                                      |
| Manifest ID:            | 92224299                                      |
| Trans EPA ID:           | CAD982433575                                  |
| Trans Name:             | Not reported                                  |
| Trans 2 EPA ID:         | Not reported                                  |
| Trans 2 Name:           | Not reported                                  |
| TSDF EPA ID:            | CAL000074670                                  |
| Trans Name:             | Not reported                                  |
| TSDF Alt EPA ID:        | CAL000074670                                  |
| TSDF Alt Name:          | Not reported                                  |
| Waste Code Description: | 171 - Metal sludge (see 121                   |
| RCRA Code:              | D011  |
| Meth Code:              | R01 - Recycler                                |
| Quantity Tons:          | 0.0625  |
| Waste Quantity:         | 15  |
| Quantity Unit:          | G   |
| Additional Code 1:      | Not reported                                  |
| Additional Code 2:      | Not reported                                  |
| Additional Code 3:      | Not reported                                  |
| Additional Code 4:      | Not reported                                  |
| Additional Code 5:      | Not reported                                  |
| Shipment Date:          | 19930209                                      |
| Creation Date:          | 9/6/1995 0:00:00                              |
| Receipt Date:           | 19930212                                      |

Map ID  
Direction  
Distance  
Elevation

MAP FINDINGS

Site

Database(s)

EDR ID Number  
EPA ID Number

**ALEXANDER AND ISHIHARA ANNEX LAB (Continued)**

**1000686423**

Manifest ID: 92425863  
Trans EPA ID: CAD982524613  
Trans Name: Not reported  
Trans 2 EPA ID: Not reported  
Trans 2 Name: Not reported  
TSDF EPA ID: CAD982524613  
Trans Name: Not reported  
TSDF Alt EPA ID: Not reported  
TSDF Alt Name: Not reported  
Waste Code Description: 541 - Photochemicals / photo processing waste  
RCRA Code: D011  
Meth Code: R01 - Recycler  
Quantity Tons: 0.0834  
Waste Quantity: 20  
Quantity Unit: G  
Additional Code 1: Not reported  
Additional Code 2: Not reported  
Additional Code 3: Not reported  
Additional Code 4: Not reported  
Additional Code 5: Not reported

**Additional Info:**

Year: 1997  
Gen EPA ID: CAD983637315

Shipment Date: 19971204  
Creation Date: 7/23/1998 0:00:00  
Receipt Date: 19971209  
Manifest ID: 97290877  
Trans EPA ID: CAD982433575  
Trans Name: Not reported  
Trans 2 EPA ID: Not reported  
Trans 2 Name: Not reported  
TSDF EPA ID: CAD981402522  
Trans Name: Not reported  
TSDF Alt EPA ID: CAD981402522  
TSDF Alt Name: Not reported  
Waste Code Description: 541 - Photochemicals / photo processing waste  
RCRA Code: D011  
Meth Code: R01 - Recycler  
Quantity Tons: 0.0417  
Waste Quantity: 10  
Quantity Unit: G  
Additional Code 1: Not reported  
Additional Code 2: Not reported  
Additional Code 3: Not reported  
Additional Code 4: Not reported  
Additional Code 5: Not reported

Shipment Date: 19970828  
Creation Date: 7/23/1998 0:00:00  
Receipt Date: 19970905  
Manifest ID: 96673336  
Trans EPA ID: CAD982433575  
Trans Name: Not reported  
Trans 2 EPA ID: Not reported  
Trans 2 Name: Not reported



Map ID  
Direction  
Distance  
Elevation

MAP FINDINGS

Site

Database(s)

EDR ID Number  
EPA ID Number

**ALEXANDER AND ISHIHARA ANNEX LAB (Continued)**

**1000686423**

TSDF EPA ID: CAD981402522  
Trans Name: Not reported  
TSDF Alt EPA ID: CAD981402522  
TSDF Alt Name: Not reported  
Waste Code Description: 541 - Photochemicals / photo processing waste  
RCRA Code: D011  
Meth Code: R01 - Recycler  
Quantity Tons: 0.009  
Waste Quantity: 18  
Quantity Unit: P  
Additional Code 1: Not reported  
Additional Code 2: Not reported  
Additional Code 3: Not reported  
Additional Code 4: Not reported  
Additional Code 5: Not reported

Shipment Date: 19970715  
Creation Date: 12/4/1997 0:00:00  
Receipt Date: 19970718  
Manifest ID: 96757307  
Trans EPA ID: CAD982433575  
Trans Name: Not reported  
Trans 2 EPA ID: Not reported  
Trans 2 Name: Not reported  
TSDF EPA ID: CAD981402522  
Trans Name: Not reported  
TSDF Alt EPA ID: Not reported  
TSDF Alt Name: Not reported  
Waste Code Description: 541 - Photochemicals / photo processing waste  
RCRA Code: D011  
Meth Code: R01 - Recycler  
Quantity Tons: 0.2085  
Waste Quantity: 50  
Quantity Unit: G  
Additional Code 1: Not reported  
Additional Code 2: Not reported  
Additional Code 3: Not reported  
Additional Code 4: Not reported  
Additional Code 5: Not reported

Shipment Date: 19970402  
Creation Date: 6/26/1997 0:00:00  
Receipt Date: 19970409  
Manifest ID: 96643849  
Trans EPA ID: CAD982433575  
Trans Name: Not reported  
Trans 2 EPA ID: Not reported  
Trans 2 Name: Not reported  
TSDF EPA ID: CAD981402522  
Trans Name: Not reported  
TSDF Alt EPA ID: CAD981402522  
TSDF Alt Name: Not reported  
Waste Code Description: 541 - Photochemicals / photo processing waste  
RCRA Code: D011  
Meth Code: R01 - Recycler  
Quantity Tons: 0.225  
Waste Quantity: 450

Map ID  
Direction  
Distance  
Elevation

MAP FINDINGS

Site

Database(s)

EDR ID Number  
EPA ID Number

**ALEXANDER AND ISHIHARA ANNEX LAB (Continued)**

**1000686423**

Quantity Unit: P  
Additional Code 1: Not reported  
Additional Code 2: Not reported  
Additional Code 3: Not reported  
Additional Code 4: Not reported  
Additional Code 5: Not reported

**HWTS:**

Name: A&I ANNEX  
Address: 1016 N SYCAMORE AVE  
Address 2: Not reported  
City,State,Zip: HOLLYWOOD, CA 900380000  
EPA ID: CAD983637315  
Inactive Date: 06/30/2005  
Create Date: 05/19/1992  
Last Act Date: 09/27/2005  
Mailing Name: Not reported  
Mailing Address: 1016 N SYCAMORE AVE  
Mailing Address 2: Not reported  
Mailing City,State,Zip: LOS ANGELES, CA 900380000  
Owner Name: DAVID ALEXANDER/JAMES ISHIHARA  
Owner Address: 1095 S MOUNTAIN AVE  
Owner Address 2: Not reported  
Owner City,State,Zip: LA, OR 975200000  
Contact Name: DENISE CHAVEZ/OFFICE MGR  
Contact Address: 1016 N SYCAMORE AVE  
Contact Address 2: Not reported  
City,State,Zip: LA, CA 900380000

**NAICS:**

EPA ID: CAD983637315  
Create Date: 2002-03-14 16:36:27.000  
NAICS Code: 81292  
NAICS Description: Photofinishing  
Issued EPA ID Date: 1992-05-19 00:00:00  
Inactive Date: 2005-06-30 15:01:00  
Facility Name: A&I ANNEX  
Facility Address: 1016 N SYCAMORE AVE  
Facility Address 2: Not reported  
Facility City: HOLLYWOOD  
Facility County: Not reported  
Facility State: CA  
Facility Zip: 900380000

EPA ID: CAD983637315  
Create Date: 2003-10-23 15:27:19.000  
NAICS Code: 812921  
NAICS Description: Photofinishing Laboratories (except One-Hour)  
Issued EPA ID Date: 1992-05-19 00:00:00  
Inactive Date: 2005-06-30 15:01:00  
Facility Name: A&I ANNEX  
Facility Address: 1016 N SYCAMORE AVE  
Facility Address 2: Not reported  
Facility City: HOLLYWOOD  
Facility County: Not reported  
Facility State: CA  
Facility Zip: 900380000

Map ID  
Direction  
Distance  
Elevation

MAP FINDINGS

Site

Database(s)

EDR ID Number  
EPA ID Number

**B37**  
**ESE**  
**< 1/8**  
**0.050 mi.**  
**264 ft.**  
**A & I COLOR**  
**1016 N SYCAMORE AVE**  
**LOS ANGELES, CA 90038**  
**Site 7 of 10 in cluster B**

**HAZNET**  
**HAZMAT**  
**HWTS**  
**S113137829**  
**N/A**

**Relative:**  
**Higher**

HAZNET:

**Actual:**  
**286 ft.**

Name: A & I COLOR  
Address: 1016 N SYCAMORE AVE  
Address 2: Not reported  
City,State,Zip: LOS ANGELES, CA 900382308  
Contact: BARET LEPEJIAN  
Telephone: 8185225170  
Mailing Name: Not reported  
Mailing Address: 1016 N SYCAMORE AVE  
  
Year: 2007  
Gepaid: CAL000295540  
TSD EPA ID: TXD077603371  
CA Waste Code: 221 - Waste oil and mixed oil  
Disposal Method: H061 - Fuel Blending Prior To Energy Recovery At Another Site  
Tons: 0.5  
  
Year: 2006  
Gepaid: CAL000295540  
TSD EPA ID: TXD077603371  
CA Waste Code: 221 - Waste oil and mixed oil  
Disposal Method: H061 - Fuel Blending Prior To Energy Recovery At Another Site  
Tons: 0.475

Additional Info:

Year: 2007  
Gen EPA ID: CAL000295540  
  
Shipment Date: 20070409  
Creation Date: 12/10/2007 18:30:36  
Receipt Date: 20070417  
Manifest ID: 000035417SKS  
Trans EPA ID: TXR000050930  
Trans Name: SAFETY-KLEEN SYSTEMS INC  
Trans 2 EPA ID: OKD981588791  
Trans 2 Name: TRIAD TRANSP  
TSDF EPA ID: TXD077603371  
Trans Name: SAFETY-KLEEN SYSTEMS INC  
TSDF Alt EPA ID: Not reported  
TSDF Alt Name: Not reported  
Waste Code Description: 221 - Waste oil and mixed oil  
RCRA Code: Not reported  
Meth Code: H061 - Fuel Blending Prior To Energy Recovery At Another Site  
Quantity Tons: 0.175  
Waste Quantity: 350  
Quantity Unit: P  
Additional Code 1: Not reported  
Additional Code 2: Not reported  
Additional Code 3: Not reported  
Additional Code 4: Not reported  
Additional Code 5: Not reported

Map ID  
Direction  
Distance  
Elevation

MAP FINDINGS

Site

Database(s)

EDR ID Number  
EPA ID Number

**A & I COLOR (Continued)**

**S113137829**

Shipment Date: 20070214  
Creation Date: 10/8/2007 18:30:33  
Receipt Date: 20070222  
Manifest ID: 000190369SKS  
Trans EPA ID: TXR000050930  
Trans Name: SAFETY-KLEEN SYSTEMS INC  
Trans 2 EPA ID: OKD981588791  
Trans 2 Name: TRIAD  
TSDf EPA ID: TXD077603371  
Trans Name: SAFETY-KLEEN SYSTEMS INC  
TSDf Alt EPA ID: Not reported  
TSDf Alt Name: Not reported  
Waste Code Description: 221 - Waste oil and mixed oil  
RCRA Code: Not reported  
Meth Code: H061 - Fuel Blending Prior To Energy Recovery At Another Site  
Quantity Tons: 0.175  
Waste Quantity: 350  
Quantity Unit: P  
Additional Code 1: Not reported  
Additional Code 2: Not reported  
Additional Code 3: Not reported  
Additional Code 4: Not reported  
Additional Code 5: Not reported

Shipment Date: 20070130  
Creation Date: 10/8/2007 18:30:25  
Receipt Date: 20070208  
Manifest ID: 000172846SKS  
Trans EPA ID: TXR000050930  
Trans Name: SAFETY-KLEEN SYSTEMS INC  
Trans 2 EPA ID: OKD981588791  
Trans 2 Name: TRIAD  
TSDf EPA ID: TXD077603371  
Trans Name: SAFETY-KLEEN SYSTEMS INC  
TSDf Alt EPA ID: Not reported  
TSDf Alt Name: Not reported  
Waste Code Description: 221 - Waste oil and mixed oil  
RCRA Code: Not reported  
Meth Code: H061 - Fuel Blending Prior To Energy Recovery At Another Site  
Quantity Tons: 0.15  
Waste Quantity: 300  
Quantity Unit: P  
Additional Code 1: Not reported  
Additional Code 2: Not reported  
Additional Code 3: Not reported  
Additional Code 4: Not reported  
Additional Code 5: Not reported

**Additional Info:**

Year: 2006  
Gen EPA ID: CAL000295540

Shipment Date: 20061222  
Creation Date: 8/7/2007 18:30:14  
Receipt Date: 20070109  
Manifest ID: 000172600SKS  
Trans EPA ID: TXR000050930

Map ID  
Direction  
Distance  
Elevation

MAP FINDINGS

Site

Database(s)

EDR ID Number  
EPA ID Number

**A & I COLOR (Continued)**

**S113137829**

Trans Name: SAFETY-KLEEN SYSTEMS INC  
Trans 2 EPA ID: OKD981588791  
Trans 2 Name: Not reported  
TSDf EPA ID: TXD077603371  
Trans Name: SAFETY-KLEEN SYSTEMS INC 000618  
TSDf Alt EPA ID: Not reported  
TSDf Alt Name: Not reported  
Waste Code Description: 221 - Waste oil and mixed oil  
RCRA Code: Not reported  
Meth Code: H061 - Fuel Blending Prior To Energy Recovery At Another Site  
Quantity Tons: 0.15  
Waste Quantity: 300  
Quantity Unit: P  
Additional Code 1: Not reported  
Additional Code 2: Not reported  
Additional Code 3: Not reported  
Additional Code 4: Not reported  
Additional Code 5: Not reported

Shipment Date: 20061103  
Creation Date: 6/29/2007 18:30:33  
Receipt Date: 20061113  
Manifest ID: 000184625CEX  
Trans EPA ID: TXR000050930  
Trans Name: SAFETY-KLEEN SYSTEMS INC  
Trans 2 EPA ID: OKD981588791  
Trans 2 Name: TRIAD  
TSDf EPA ID: TXD077603371  
Trans Name: SAFETY-KLEEN SYSTEMS INC  
TSDf Alt EPA ID: Not reported  
TSDf Alt Name: Not reported  
Waste Code Description: 221 - Waste oil and mixed oil  
RCRA Code: Not reported  
Meth Code: H061 - Fuel Blending Prior To Energy Recovery At Another Site  
Quantity Tons: 0.15  
Waste Quantity: 300  
Quantity Unit: P  
Additional Code 1: Not reported  
Additional Code 2: Not reported  
Additional Code 3: Not reported  
Additional Code 4: Not reported  
Additional Code 5: Not reported

Shipment Date: 20061003  
Creation Date: 6/29/2007 18:30:21  
Receipt Date: 20061012  
Manifest ID: 000121020CEX  
Trans EPA ID: TXR000050930  
Trans Name: SAFETY-KLEEN SYSTEMS INC  
Trans 2 EPA ID: OKD981588791  
Trans 2 Name: TRIAD TRANSPORT  
TSDf EPA ID: TXD077603371  
Trans Name: SAFETY-KLEEN SYSTEMS INC  
TSDf Alt EPA ID: Not reported  
TSDf Alt Name: Not reported  
Waste Code Description: 221 - Waste oil and mixed oil  
RCRA Code: Not reported

Map ID  
Direction  
Distance  
Elevation

MAP FINDINGS

Site

Database(s)

EDR ID Number  
EPA ID Number

**A & I COLOR (Continued)**

**S113137829**

|                    |   |
|--------------------|---|
| Meth Code:         | H061 - Fuel Blending Prior To Energy Recovery At Another Site |
| Quantity Tons:     | 0.175   |
| Waste Quantity:    | 350   |
| Quantity Unit:     | P   |
| Additional Code 1: | Not reported  |
| Additional Code 2: | Not reported  |
| Additional Code 3: | Not reported  |
| Additional Code 4: | Not reported  |
| Additional Code 5: | Not reported  |

**LOS ANGELES HM:**

|                 |                        |
|-----------------|------------------------|
| Name:           | A & I COLOR LABORATORY |
| Address:        | 1016 N SYCAMORE AVE    |
| City,State,Zip: | LOS ANGELES, CA 90038  |
| Facility ID:    | FA0020290              |
| Last Run Date:  | 04/19/2021             |
| Status:         | INACTIVE               |

**HWTS:**

|                         |                           |
|-------------------------|---------------------------|
| Name:                   | A & I COLOR               |
| Address:                | 1016 N SYCAMORE AVE       |
| Address 2:              | Not reported              |
| City,State,Zip:         | LOS ANGELES, CA 900382308 |
| EPA ID:                 | CAL000295540              |
| Inactive Date:          | 06/30/2007                |
| Create Date:            | 06/22/2005                |
| Last Act Date:          | 03/17/2008                |
| Mailing Name:           | Not reported              |
| Mailing Address:        | 1016 N SYCAMORE AVE       |
| Mailing Address 2:      | Not reported              |
| Mailing City,State,Zip: | LOS ANGELES, CA 900382308 |
| Owner Name:             | BARET LEPEJIAN            |
| Owner Address:          | 1016 N SYCAMORE AVE       |
| Owner Address 2:        | Not reported              |
| Owner City,State,Zip:   | LOS ANGELES, CA 900382308 |
| Contact Name:           | BARET LEPEJIAN            |
| Contact Address:        | 1016 N SYCAMORE AVE       |
| Contact Address 2:      | Not reported              |
| City,State,Zip:         | LOS ANGELES, CA 900382308 |

**NAICS:**

|                     |                           |
|---------------------|---------------------------|
| EPA ID:             | CAL000295540              |
| Create Date:        | 2005-06-22 16:04:52.490   |
| NAICS Code:         | 812922                    |
| NAICS Description:  | One-Hour Photofinishing   |
| Issued EPA ID Date: | 2005-06-22 16:04:52.47300 |
| Inactive Date:      | 2007-06-30 00:00:00       |
| Facility Name:      | A & I COLOR               |
| Facility Address:   | 1016 N SYCAMORE AVE       |
| Facility Address 2: | Not reported              |
| Facility City:      | LOS ANGELES               |
| Facility County:    | Not reported              |
| Facility State:     | CA                        |
| Facility Zip:       | 900382308                 |

Map ID  
Direction  
Distance  
Elevation

MAP FINDINGS

EDR ID Number  
EPA ID Number

**B38**  
**ESE**  
**< 1/8**  
**0.056 mi.**  
**295 ft.**

**1006 N SYCAMORE AVE**  
**LOS ANGELES, CA**

**Site 8 of 10 in cluster B**

**UST**      **U004298518**  
**N/A**

**Relative:**  
**Higher**

**LOS ANGELES UST:**

**Actual:**  
**284 ft.**

Name: Not reported  
Address: 1006 N SYCAMORE AVE  
City,State,Zip: LOS ANGELES, CA  
Facility ID: Not reported  
Last Run Date: 01/01/1900  
Status: HISTORICAL

**C39**  
**North**  
**< 1/8**  
**0.057 mi.**  
**300 ft.**

**AVON RENT A CAR**  
**7078 SANTA MONICA BLVD**  
**WEST HOLLYWOOD, CA 90046**

**Site 2 of 27 in cluster C**

**US BROWNFIELDS**      **1023619130**  
**FINDS**      **N/A**

**Relative:**  
**Higher**

**US BROWNFIELDS:**

**Actual:**  
**290 ft.**

Name: AVON RENT A CAR  
Address: 7078 SANTA MONICA BLVD  
City,State,Zip: WEST HOLLYWOOD, CA 90046  
Recipient Name: West Hollywood, City of  
Grant Type: Assessment  
Property Number: 5531-014-021  
Parcel size: .15  
Latitude: 34.09035  
Longitude: -118.34405  
HCM Label: Address Matching-House Number  
Map Scale: 1:24000  
Point of Reference: Entrance Point of a Facility or Station  
Highlights: Former Use: In 1956, Standard Oil Company occupied the property. In 1971, the property was occupied by a Chevron service station. Past uses of the site(service station/automobile repair) have likely involved the use of hazardous materials.  
  
Datum: World Geodetic System of 1984  
Acres Property ID: 35641  
IC Data Access: -  
Start Date: -  
Redev Completion Date: -  
Completed Date: -  
Acres Cleaned Up: -  
Cleanup Funding: -  
Cleanup Funding Source: -  
Assessment Funding: 1294.5  
Assessment Funding Source: US EPA- Brownfields Assessment Grant  
Redevelopment Funding: -  
Redev. Funding Source: -  
Redev. Funding Entity Name: -  
Redevelopment Start Date: -  
Assessment Funding Entity: Other Federal Funding  
Cleanup Funding Entity: -  
Grant Type: -  
Accomplishment Type: Phase I Environmental Assessment  
Accomplishment Count: N  
Cooperative Agreement Number: 97939901  
Start Date: 09/26/2006  
Ownership Entity: Private

Map ID  
Direction  
Distance  
Elevation

MAP FINDINGS

Site

Database(s)

EDR ID Number  
EPA ID Number

**AVON RENT A CAR (Continued)**

**1023619130**

|                                       |              |
|---------------------------------------|--------------|
| Completion Date:                      | 09/26/2006   |
| Current Owner:                        | Unknown      |
| Did Owner Change:                     | N            |
| Cleanup Required:                     | U            |
| Video Available:                      | N            |
| Photo Available:                      | N            |
| Institutional Controls Required:      | -            |
| IC Category Proprietary Controls:     | -            |
| IC Cat. Info. Devices:                | -            |
| IC Cat. Gov. Controls:                | -            |
| IC Cat. Enforcement Permit Tools:     | -            |
| IC in place date:                     | -            |
| IC in place:                          | U            |
| State/tribal program date:            | -            |
| State/tribal program ID:              | -            |
| State/tribal NFA date:                | -            |
| Air cleaned:                          | -            |
| Asbestos found:                       | -            |
| Asbestos cleaned:                     | -            |
| Controlled substance found:           | -            |
| Controlled substance cleaned:         | -            |
| Drinking water affected:              | -            |
| Drinking water cleaned:               | -            |
| Groundwater affected:                 | -            |
| Groundwater cleaned:                  | -            |
| Lead contaminant found:               | -            |
| Lead cleaned up:                      | -            |
| No media affected:                    | Not reported |
| Unknown media affected:               | -            |
| Other cleaned up:                     | -            |
| Other metals found:                   | -            |
| Other metals cleaned:                 | -            |
| Other contaminants found:             | -            |
| Other contaminants found description: | -            |
| PAHs found:                           | -            |
| PAHs cleaned up:                      | -            |
| PCBs found:                           | -            |
| PCBs cleaned up:                      | -            |
| Petro products found:                 | -            |
| Petro products cleaned:               | -            |
| Sediments found:                      | -            |
| Sediments cleaned:                    | -            |
| Soil affected:                        | -            |
| Soil cleaned up:                      | -            |
| Surface water cleaned:                | -            |
| VOCs found:                           | -            |
| VOCs cleaned:                         | -            |
| Cleanup other description:            | -            |
| Num. of cleanup and re-dev. jobs:     | -            |
| Past use greenspace acreage:          | -            |
| Past use residential acreage:         | -            |
| Surface Water:                        | -            |
| Past use commercial acreage:          | -            |
| Past use industrial acreage:          | -            |
| Future use greenspace acreage:        | -            |
| Future use residential acreage:       | -            |
| Future use commercial acreage:        | -            |



Map ID  
Direction  
Distance  
Elevation

MAP FINDINGS

Site

Database(s)

EDR ID Number  
EPA ID Number

**AVON RENT A CAR (Continued)**

**1023619130**

|                                     |   |
|-------------------------------------|---|
| Future use industrial acreage:      | -   |
| Superfund Fed. landowner flag:      | -   |
| Arsenic cleaned up:                 | -   |
| Cadmium cleaned up:                 | -   |
| Chromium cleaned up:                | -   |
| Copper cleaned up:                  | -   |
| Iron cleaned up:                    | -   |
| mercury cleaned up:                 | -   |
| Nickel Cleaned Up:                  | -   |
| No clean up:                        | -   |
| Pesticides cleaned up:              | -   |
| Selenium cleaned up:                | -   |
| SVOCs cleaned up:                   | -   |
| Unknown clean up:                   | -   |
| Arsenic contaminant found:          | -   |
| Cadmium contaminant found:          | -   |
| Chromium contaminant found:         | -   |
| Copper contaminant found:           | -   |
| Iron contaminant found:             | -   |
| Mercury contaminant found:          | -   |
| Nickel contaminant found:           | -   |
| No contaminant found:               | -   |
| Pesticides contaminant found:       | -   |
| Selenium contaminant found:         | -   |
| SVOCs contaminant found:            | -   |
| Unknown contaminant found:          | -   |
| Future Use: Multistory              | -   |
| Media affected Bluiding Material:   | -   |
| Media affected indoor air:          | -   |
| Building material media cleaned up: | -   |
| Indoor air media cleaned up:        | -   |
| Unknown media cleaned up:           | -   |
| Past Use: Multistory                | Not reported  |
| Property Description:               | In 1956, Standard Oil Company occupied the property. In 1971, the property was occupied by a Chevron service station. Past uses of the site(service station/automobile repair) have likely involved the use of hazardous materials. |
| Below Poverty Number:               | 2315  |
| Below Poverty Percent:              | 19.3  |
| Meidan Income:                      | 6748  |
| Meidan Income Number:               | 4174  |
| Meidan Income Percent:              | 34.81   |
| Vacant Housing Number:              | 269   |
| Vacant Housing Percent:             | 3.91  |
| Unemployed Number:                  | 935   |
| Unemployed Percent:                 | 7.8   |
| Name:                               | AVON RENT A CAR   |
| Address:                            | 7078 SANTA MONICA BLVD  |
| City,State,Zip:                     | WEST HOLLYWOOD, CA 90046  |
| Recipient Name:                     | West Hollywood, City of   |
| Grant Type:                         | Assessment  |
| Property Number:                    | 5531-014-021  |
| Parcel size:                        | .15   |
| Latitude:                           | 34.09035  |
| Longitude:                          | -118.34405  |
| HCM Label:                          | Address Matching-House Number   |

Map ID  
Direction  
Distance  
Elevation

MAP FINDINGS

Site

Database(s)

EDR ID Number  
EPA ID Number

**AVON RENT A CAR (Continued)**

**1023619130**

|                                   |   |
|-----------------------------------|---|
| Map Scale:                        | 1:24000   |
| Point of Reference:               | Entrance Point of a Facility or Station   |
| Highlights:                       | Former Use: In 1956, Standard Oil Company occupied the property. In 1971, the property was occupied by a Chevron service station. Past uses of the site(service station/automobile repair) have likely involved the use of hazardous materials. |
| Datum:                            | World Geodetic System of 1984   |
| Acres Property ID:                | 35641   |
| IC Data Access:                   | -   |
| Start Date:                       | -   |
| Redev Completion Date:            | -   |
| Completed Date:                   | -   |
| Acres Cleaned Up:                 | -   |
| Cleanup Funding:                  | -   |
| Cleanup Funding Source:           | -   |
| Assessment Funding:               | -   |
| Assessment Funding Source:        | -   |
| Redevelopment Funding:            | -   |
| Redev. Funding Source:            | -   |
| Redev. Funding Entity Name:       | -   |
| Redevelopment Start Date:         | -   |
| Assessment Funding Entity:        | -   |
| Cleanup Funding Entity:           | -   |
| Grant Type:                       | -   |
| Accomplishment Type:              | -   |
| Accomplishment Count:             | -   |
| Cooperative Agreement Number:     | 97939901  |
| Start Date:                       | -   |
| Ownership Entity:                 | Private   |
| Completion Date:                  | -   |
| Current Owner:                    | Unknown   |
| Did Owner Change:                 | N   |
| Cleanup Required:                 | U   |
| Video Available:                  | N   |
| Photo Available:                  | N   |
| Institutional Controls Required:  | -   |
| IC Category Proprietary Controls: | -   |
| IC Cat. Info. Devices:            | -   |
| IC Cat. Gov. Controls:            | -   |
| IC Cat. Enforcement Permit Tools: | -   |
| IC in place date:                 | -   |
| IC in place:                      | U   |
| State/tribal program date:        | -   |
| State/tribal program ID:          | -   |
| State/tribal NFA date:            | -   |
| Air cleaned:                      | -   |
| Asbestos found:                   | -   |
| Asbestos cleaned:                 | -   |
| Controlled substance found:       | -   |
| Controlled substance cleaned:     | -   |
| Drinking water affected:          | -   |
| Drinking water cleaned:           | -   |
| Groundwater affected:             | -   |
| Groundwater cleaned:              | -   |
| Lead contaminant found:           | -   |
| Lead cleaned up:                  | -   |
| No media affected:                | Not reported  |

Map ID  
Direction  
Distance  
Elevation

MAP FINDINGS

Site

Database(s)

EDR ID Number  
EPA ID Number

**AVON RENT A CAR (Continued)**

**1023619130**

|                                   |   |
|-----------------------------------|---|
| Unknown media affected:           | - |
| Other cleaned up:                 | - |
| Other metals found:               | - |
| Other metals cleaned:             | - |
| Other contaminants found:         | - |
| Other contams found description:  | - |
| PAHs found:                       | - |
| PAHs cleaned up:                  | - |
| PCBs found:                       | - |
| PCBs cleaned up:                  | - |
| Petro products found:             | - |
| Petro products cleaned:           | - |
| Sediments found:                  | - |
| Sediments cleaned:                | - |
| Soil affected:                    | - |
| Soil cleaned up:                  | - |
| Surface water cleaned:            | - |
| VOCs found:                       | - |
| VOCs cleaned:                     | - |
| Cleanup other description:        | - |
| Num. of cleanup and re-dev. jobs: | - |
| Past use greenspace acreage:      | - |
| Past use residential acreage:     | - |
| Surface Water:                    | - |
| Past use commercial acreage:      | - |
| Past use industrial acreage:      | - |
| Future use greenspace acreage:    | - |
| Future use residential acreage:   | - |
| Future use commercial acreage:    | - |
| Future use industrial acreage:    | - |
| Superfund Fed. landowner flag:    | - |
| Arsenic cleaned up:               | - |
| Cadmium cleaned up:               | - |
| Chromium cleaned up:              | - |
| Copper cleaned up:                | - |
| Iron cleaned up:                  | - |
| mercury cleaned up:               | - |
| Nickel Cleaned Up:                | - |
| No clean up:                      | - |
| Pesticides cleaned up:            | - |
| Selenium cleaned up:              | - |
| SVOCs cleaned up:                 | - |
| Unknown clean up:                 | - |
| Arsenic contaminant found:        | - |
| Cadmium contaminant found:        | - |
| Chromium contaminant found:       | - |
| Copper contaminant found:         | - |
| Iron contaminant found:           | - |
| Mercury contaminant found:        | - |
| Nickel contaminant found:         | - |
| No contaminant found:             | - |
| Pesticides contaminant found:     | - |
| Selenium contaminant found:       | - |
| SVOCs contaminant found:          | - |
| Unknown contaminant found:        | - |
| Future Use: Multistory            | - |
| Media affected Bluiding Material: | - |

Map ID  
Direction  
Distance  
Elevation

MAP FINDINGS

Site

Database(s)

EDR ID Number  
EPA ID Number

**AVON RENT A CAR (Continued)**

**1023619130**

|                                     |   |
|-------------------------------------|---|
| Media affected indoor air:          | -   |
| Building material media cleaned up: | -   |
| Indoor air media cleaned up:        | -   |
| Unknown media cleaned up:           | -   |
| Past Use: Multistory                | Not reported  |
| Property Description:               | In 1956, Standard Oil Company occupied the property. In 1971, the property was occupied by a Chevron service station. Past uses of the site(service station/automobile repair) have likely involved the use of hazardous materials.             |
| Below Poverty Number:               | 2315  |
| Below Poverty Percent:              | 19.3  |
| Meidan Income:                      | 6748  |
| Meidan Income Number:               | 4174  |
| Meidan Income Percent:              | 34.81   |
| Vacant Housing Number:              | 269   |
| Vacant Housing Percent:             | 3.91  |
| Unemployed Number:                  | 935   |
| Unemployed Percent:                 | 7.8   |
| Name:                               | AVON RENT A CAR   |
| Address:                            | 7078 SANTA MONICA BLVD  |
| City,State,Zip:                     | WEST HOLLYWOOD, CA 90046  |
| Recipient Name:                     | West Hollywood, City of   |
| Grant Type:                         | Assessment  |
| Property Number:                    | 5531-014-021  |
| Parcel size:                        | .15   |
| Latitude:                           | 34.09035  |
| Longitude:                          | -118.34405  |
| HCM Label:                          | Address Matching-House Number   |
| Map Scale:                          | 1:24000   |
| Point of Reference:                 | Entrance Point of a Facility or Station   |
| Highlights:                         | Former Use: In 1956, Standard Oil Company occupied the property. In 1971, the property was occupied by a Chevron service station. Past uses of the site(service station/automobile repair) have likely involved the use of hazardous materials. |
| Datum:                              | World Geodetic System of 1984   |
| Acres Property ID:                  | 35641   |
| IC Data Access:                     | -   |
| Start Date:                         | -   |
| Redev Completion Date:              | -   |
| Completed Date:                     | -   |
| Acres Cleaned Up:                   | -   |
| Cleanup Funding:                    | -   |
| Cleanup Funding Source:             | -   |
| Assessment Funding:                 | -   |
| Assessment Funding Source:          | -   |
| Redevelopment Funding:              | -   |
| Redev. Funding Source:              | -   |
| Redev. Funding Entity Name:         | -   |
| Redevelopment Start Date:           | -   |
| Assessment Funding Entity:          | -   |
| Cleanup Funding Entity:             | -   |
| Grant Type:                         | -   |
| Accomplishment Type:                | -   |
| Accomplishment Count:               | -   |
| Cooperative Agreement Number:       | 97939901  |
| Start Date:                         | -   |

Map ID  
Direction  
Distance  
Elevation

MAP FINDINGS

Site

Database(s)

EDR ID Number  
EPA ID Number

**AVON RENT A CAR (Continued)**

**1023619130**

|                                   |              |
|-----------------------------------|--------------|
| Ownership Entity:                 | Private      |
| Completion Date:                  | -            |
| Current Owner:                    | Unknown      |
| Did Owner Change:                 | N            |
| Cleanup Required:                 | U            |
| Video Available:                  | N            |
| Photo Available:                  | N            |
| Institutional Controls Required:  | -            |
| IC Category Proprietary Controls: | -            |
| IC Cat. Info. Devices:            | -            |
| IC Cat. Gov. Controls:            | -            |
| IC Cat. Enforcement Permit Tools: | -            |
| IC in place date:                 | -            |
| IC in place:                      | U            |
| State/tribal program date:        | -            |
| State/tribal program ID:          | -            |
| State/tribal NFA date:            | -            |
| Air cleaned:                      | -            |
| Asbestos found:                   | -            |
| Asbestos cleaned:                 | -            |
| Controlled substance found:       | -            |
| Controlled substance cleaned:     | -            |
| Drinking water affected:          | -            |
| Drinking water cleaned:           | -            |
| Groundwater affected:             | -            |
| Groundwater cleaned:              | -            |
| Lead contaminant found:           | -            |
| Lead cleaned up:                  | -            |
| No media affected:                | Not reported |
| Unknown media affected:           | -            |
| Other cleaned up:                 | -            |
| Other metals found:               | -            |
| Other metals cleaned:             | -            |
| Other contaminants found:         | -            |
| Other contams found description:  | -            |
| PAHs found:                       | -            |
| PAHs cleaned up:                  | -            |
| PCBs found:                       | -            |
| PCBs cleaned up:                  | -            |
| Petro products found:             | -            |
| Petro products cleaned:           | -            |
| Sediments found:                  | -            |
| Sediments cleaned:                | -            |
| Soil affected:                    | -            |
| Soil cleaned up:                  | -            |
| Surface water cleaned:            | -            |
| VOCs found:                       | -            |
| VOCs cleaned:                     | -            |
| Cleanup other description:        | -            |
| Num. of cleanup and re-dev. jobs: | -            |
| Past use greenspace acreage:      | -            |
| Past use residential acreage:     | -            |
| Surface Water:                    | -            |
| Past use commercial acreage:      | -            |
| Past use industrial acreage:      | -            |
| Future use greenspace acreage:    | -            |
| Future use residential acreage:   | -            |

Map ID  
Direction  
Distance  
Elevation

MAP FINDINGS

Site

Database(s)

EDR ID Number  
EPA ID Number

**AVON RENT A CAR (Continued)**

**1023619130**

|                                     |   |
|-------------------------------------|---|
| Future use commercial acreage:      | -   |
| Future use industrial acreage:      | -   |
| Superfund Fed. landowner flag:      | -   |
| Arsenic cleaned up:                 | -   |
| Cadmium cleaned up:                 | -   |
| Chromium cleaned up:                | -   |
| Copper cleaned up:                  | -   |
| Iron cleaned up:                    | -   |
| mercury cleaned up:                 | -   |
| Nickel Cleaned Up:                  | -   |
| No clean up:                        | -   |
| Pesticides cleaned up:              | -   |
| Selenium cleaned up:                | -   |
| SVOCs cleaned up:                   | -   |
| Unknown clean up:                   | -   |
| Arsenic contaminant found:          | -   |
| Cadmium contaminant found:          | -   |
| Chromium contaminant found:         | -   |
| Copper contaminant found:           | -   |
| Iron contaminant found:             | -   |
| Mercury contaminant found:          | -   |
| Nickel contaminant found:           | -   |
| No contaminant found:               | -   |
| Pesticides contaminant found:       | -   |
| Selenium contaminant found:         | -   |
| SVOCs contaminant found:            | -   |
| Unknown contaminant found:          | -   |
| Future Use: Multistory              | -   |
| Media affected Bluiding Material:   | -   |
| Media affected indoor air:          | -   |
| Building material media cleaned up: | -   |
| Indoor air media cleaned up:        | -   |
| Unknown media cleaned up:           | -   |
| Past Use: Multistory                | Not reported  |
| Property Description:               | In 1956, Standard Oil Company occupied the property. In 1971, the property was occupied by a Chevron service station. Past uses of the site(service station/automobile repair) have likely involved the use of hazardous materials. |
| Below Poverty Number:               | 2315  |
| Below Poverty Percent:              | 19.3  |
| Meidan Income:                      | 6748  |
| Meidan Income Number:               | 4174  |
| Meidan Income Percent:              | 34.81   |
| Vacant Housing Number:              | 269   |
| Vacant Housing Percent:             | 3.91  |
| Unemployed Number:                  | 935   |
| Unemployed Percent:                 | 7.8   |
| Name:                               | AVON RENT A CAR   |
| Address:                            | 7078 SANTA MONICA BLVD  |
| City,State,Zip:                     | WEST HOLLYWOOD, CA 90046  |
| Recipient Name:                     | West Hollywood, City of   |
| Grant Type:                         | Assessment  |
| Property Number:                    | 5531-014-021  |
| Parcel size:                        | .15   |
| Latitude:                           | 34.09035  |
| Longitude:                          | -118.34405  |

Map ID  
Direction  
Distance  
Elevation

MAP FINDINGS

Site

Database(s)

EDR ID Number  
EPA ID Number

**AVON RENT A CAR (Continued)**

**1023619130**

|                                   |   |
|-----------------------------------|---|
| HCM Label:                        | Address Matching-House Number   |
| Map Scale:                        | 1:24000   |
| Point of Reference:               | Entrance Point of a Facility or Station   |
| Highlights:                       | Former Use: In 1956, Standard Oil Company occupied the property. In 1971, the property was occupied by a Chevron service station. Past uses of the site(service station/automobile repair) have likely involved the use of hazardous materials. |
| Datum:                            | World Geodetic System of 1984   |
| Acres Property ID:                | 35641   |
| IC Data Access:                   | -   |
| Start Date:                       | -   |
| Redev Completion Date:            | -   |
| Completed Date:                   | -   |
| Acres Cleaned Up:                 | -   |
| Cleanup Funding:                  | -   |
| Cleanup Funding Source:           | -   |
| Assessment Funding:               | -   |
| Assessment Funding Source:        | -   |
| Redevelopment Funding:            | -   |
| Redev. Funding Source:            | -   |
| Redev. Funding Entity Name:       | -   |
| Redevelopment Start Date:         | -   |
| Assessment Funding Entity:        | -   |
| Cleanup Funding Entity:           | -   |
| Grant Type:                       | -   |
| Accomplishment Type:              | -   |
| Accomplishment Count:             | -   |
| Cooperative Agreement Number:     | 97939901  |
| Start Date:                       | -   |
| Ownership Entity:                 | Private   |
| Completion Date:                  | -   |
| Current Owner:                    | Unknown   |
| Did Owner Change:                 | N   |
| Cleanup Required:                 | U   |
| Video Available:                  | N   |
| Photo Available:                  | N   |
| Institutional Controls Required:  | -   |
| IC Category Proprietary Controls: | -   |
| IC Cat. Info. Devices:            | -   |
| IC Cat. Gov. Controls:            | -   |
| IC Cat. Enforcement Permit Tools: | -   |
| IC in place date:                 | -   |
| IC in place:                      | U   |
| State/tribal program date:        | -   |
| State/tribal program ID:          | -   |
| State/tribal NFA date:            | -   |
| Air cleaned:                      | -   |
| Asbestos found:                   | -   |
| Asbestos cleaned:                 | -   |
| Controlled substance found:       | -   |
| Controlled substance cleaned:     | -   |
| Drinking water affected:          | -   |
| Drinking water cleaned:           | -   |
| Groundwater affected:             | -   |
| Groundwater cleaned:              | -   |
| Lead contaminant found:           | -   |
| Lead cleaned up:                  | -   |

Map ID  
Direction  
Distance  
Elevation

MAP FINDINGS

Site

Database(s)

EDR ID Number  
EPA ID Number

**AVON RENT A CAR (Continued)**

**1023619130**

|                                   |              |
|-----------------------------------|--------------|
| No media affected:                | Not reported |
| Unknown media affected:           | -            |
| Other cleaned up:                 | -            |
| Other metals found:               | -            |
| Other metals cleaned:             | -            |
| Other contaminants found:         | -            |
| Other contams found description:  | -            |
| PAHs found:                       | -            |
| PAHs cleaned up:                  | -            |
| PCBs found:                       | -            |
| PCBs cleaned up:                  | -            |
| Petro products found:             | -            |
| Petro products cleaned:           | -            |
| Sediments found:                  | -            |
| Sediments cleaned:                | -            |
| Soil affected:                    | -            |
| Soil cleaned up:                  | -            |
| Surface water cleaned:            | -            |
| VOCs found:                       | -            |
| VOCs cleaned:                     | -            |
| Cleanup other description:        | -            |
| Num. of cleanup and re-dev. jobs: | -            |
| Past use greenspace acreage:      | -            |
| Past use residential acreage:     | -            |
| Surface Water:                    | -            |
| Past use commercial acreage:      | -            |
| Past use industrial acreage:      | -            |
| Future use greenspace acreage:    | -            |
| Future use residential acreage:   | -            |
| Future use commercial acreage:    | -            |
| Future use industrial acreage:    | -            |
| Superfund Fed. landowner flag:    | -            |
| Arsenic cleaned up:               | -            |
| Cadmium cleaned up:               | -            |
| Chromium cleaned up:              | -            |
| Copper cleaned up:                | -            |
| Iron cleaned up:                  | -            |
| mercury cleaned up:               | -            |
| Nickel Cleaned Up:                | -            |
| No clean up:                      | -            |
| Pesticides cleaned up:            | -            |
| Selenium cleaned up:              | -            |
| SVOCs cleaned up:                 | -            |
| Unknown clean up:                 | -            |
| Arsenic contaminant found:        | -            |
| Cadmium contaminant found:        | -            |
| Chromium contaminant found:       | -            |
| Copper contaminant found:         | -            |
| Iron contaminant found:           | -            |
| Mercury contaminant found:        | -            |
| Nickel contaminant found:         | -            |
| No contaminant found:             | -            |
| Pesticides contaminant found:     | -            |
| Selenium contaminant found:       | -            |
| SVOCs contaminant found:          | -            |
| Unknown contaminant found:        | -            |
| Future Use: Multistory            | -            |



Map ID  
Direction  
Distance  
Elevation

MAP FINDINGS

Site

Database(s)

EDR ID Number  
EPA ID Number

**AVON RENT A CAR (Continued)**

**1023619130**

Media affected Bluiding Material: -  
Media affected indoor air: -  
Building material media cleaned up: -  
Indoor air media cleaned up: -  
Unknown media cleaned up: -  
Past Use: Multistory Not reported  
Property Description: In 1956, Standard Oil Company occupied the property. In 1971, the property was occupied by a Chevron service station. Past uses of the site(service station/automobile repair) have likely involved the use of hazardous materials.  
  
Below Poverty Number: 2315  
Below Poverty Percent: 19.3  
Meidan Income: 6748  
Meidan Income Number: 4174  
Meidan Income Percent: 34.81  
Vacant Housing Number: 269  
Vacant Housing Percent: 3.91  
Unemployed Number: 935  
Unemployed Percent: 7.8

**FINDS:**

Registry ID: 110061010533

Click Here:

**Environmental Interest/Information System:**

US EPA Assessment, Cleanup and Redevelopment Exchange System (ACRES) is an federal online database for Brownfields Grantees to electronically submit data directly to EPA.

[Click this hyperlink](#) while viewing on your computer to access additional FINDS: detail in the EDR Site Report.

**D40  
SE  
< 1/8  
0.057 mi.  
301 ft.**

**1002 N SYCAMORE ST  
LOS ANGELES, CA  
Site 1 of 14 in cluster D**

**UST U004298498  
N/A**

**Relative:  
Lower  
Actual:  
283 ft.**

LOS ANGELES UST:  
Name: Not reported  
Address: 1002 N SYCAMORE ST  
City,State,Zip: LOS ANGELES, CA  
Facility ID: Not reported  
Last Run Date: 01/01/1900  
Status: HISTORICAL

**C41  
NNW  
< 1/8  
0.058 mi.  
307 ft.**

**TARGET STORE T1884  
7100 SANTA MONICA BLVD  
WEST HOLLYWOOD, CA 90046  
Site 3 of 27 in cluster C**

**RCRA-LQG 1014465340  
CAR000218016**

**Relative:  
Higher  
Actual:  
289 ft.**

RCRA-LQG:  
Date Form Received by Agency: 20200226  
Handler Name: TARGET STORE T1884  
Handler Address: 7100 SANTA MONICA BLVD

Map ID  
Direction  
Distance  
Elevation

MAP FINDINGS

Site

Database(s)

EDR ID Number  
EPA ID Number

**TARGET STORE T1884 (Continued)**

**1014465340**

|  |                               |
|--|-------------------------------|
| Handler City,State,Zip:  | WEST HOLLYWOOD, CA 90046-5896 |
| EPA ID:  | CAR000218016                  |
| Contact Name:  | STEVE MUSSER                  |
| Contact Address:   | PO BOX 111                    |
| Contact City,State,Zip:  | MINNEAPOLIS, MN 55440         |
| Contact Telephone:   | 800-587-2228                  |
| Contact Fax:   | Not reported                  |
| Contact Email:   | POC@TARGET.COM                |
| Contact Title:   | SR. COMPLIANCE DIRECTOR       |
| EPA Region:  | 09                            |
| Land Type:   | Private                       |
| Federal Waste Generator Description:                           | Large Quantity Generator      |
| Non-Notifier:  | Not reported                  |
| Biennial Report Cycle:   | 2019                          |
| Accessibility:   | Not reported                  |
| Active Site Indicator:   | Handler Activities            |
| State District Owner:  | Not reported                  |
| State District:  | Not reported                  |
| Mailing Address:   | PO BOX 111                    |
| Mailing City,State,Zip:  | MINNEAPOLIS, MN 55440         |
| Owner Name:  | CLPF WEST HOLLYWOOD LP        |
| Owner Type:  | Private                       |
| Operator Name:   | TARGET CORPORATION            |
| Operator Type:   | Private                       |
| Short-Term Generator Activity:                                 | No                            |
| Importer Activity:   | No                            |
| Mixed Waste Generator:   | No                            |
| Transporter Activity:  | No                            |
| Transfer Facility Activity:                                    | No                            |
| Recycler Activity with Storage:                                | No                            |
| Small Quantity On-Site Burner Exemption:                       | No                            |
| Smelting Melting and Refining Furnace Exemption:               | No                            |
| Underground Injection Control:                                 | No                            |
| Off-Site Waste Receipt:  | No                            |
| Universal Waste Indicator:                                     | No                            |
| Universal Waste Destination Facility:                          | No                            |
| Federal Universal Waste:                                       | No                            |
| Active Site Fed-Reg Treatment Storage and Disposal Facility:   | Not reported                  |
| Active Site Converter Treatment storage and Disposal Facility: | Not reported                  |
| Active Site State-Reg Treatment Storage and Disposal Facility: | Not reported                  |
| Active Site State-Reg Handler:                                 | ---                           |
| Federal Facility Indicator:                                    | Not reported                  |
| Hazardous Secondary Material Indicator:                        | N                             |
| Sub-Part K Indicator:  | Not reported                  |
| Commercial TSD Indicator:                                      | No                            |
| Treatment Storage and Disposal Type:                           | Not reported                  |
| 2018 GPRA Permit Baseline:                                     | Not on the Baseline           |
| 2018 GPRA Renewals Baseline:                                   | Not on the Baseline           |
| Permit Renewals Workload Universe:                             | Not reported                  |
| Permit Workload Universe:                                      | Not reported                  |
| Permit Progress Universe:                                      | Not reported                  |
| Post-Closure Workload Universe:                                | Not reported                  |
| Closure Workload Universe:                                     | Not reported                  |
| 202 GPRA Corrective Action Baseline:                           | No                            |
| Corrective Action Workload Universe:                           | No                            |
| Subject to Corrective Action Universe:                         | No                            |
| Non-TSDFs Where RCRA CA has Been Imposed Universe:             | No                            |

Map ID  
Direction  
Distance  
Elevation

MAP FINDINGS

Site

Database(s)

EDR ID Number  
EPA ID Number

**TARGET STORE T1884 (Continued)**

**1014465340**

|   |                  |
|---|------------------|
| TSDFs Potentially Subject to CA Under 3004 (u)/(v) Universe:  | No               |
| TSDFs Only Subject to CA under Discretionary Auth Universe:   | No               |
| Corrective Action Priority Ranking:                           | No NCAPS ranking |
| Environmental Control Indicator:                              | No               |
| Institutional Control Indicator:                              | No               |
| Human Exposure Controls Indicator:                            | N/A              |
| Groundwater Controls Indicator:                               | N/A              |
| Operating TSDF Universe:                                      | Not reported     |
| Full Enforcement Universe:                                    | Not reported     |
| Significant Non-Complier Universe:                            | No               |
| Unaddressed Significant Non-Complier Universe:                | No               |
| Addressed Significant Non-Complier Universe:                  | No               |
| Significant Non-Complier With a Compliance Schedule Universe: | No               |
| Financial Assurance Required:                                 | Not reported     |
| Handler Date of Last Change:                                  | 20201013         |
| Recognized Trader-Importer:                                   | No               |
| Recognized Trader-Exporter:                                   | No               |
| Importer of Spent Lead Acid Batteries:                        | No               |
| Exporter of Spent Lead Acid Batteries:                        | No               |
| Recycler Activity Without Storage:                            | No               |
| Manifest Broker:  | No               |
| Sub-Part P Indicator:   | No               |

Biennial: List of Years

Year: 2019

[Click Here for Biennial Reporting System Data:](#)

Year: 2017

[Click Here for Biennial Reporting System Data:](#)

Year: 2015

[Click Here for Biennial Reporting System Data:](#)

Year: 2013

[Click Here for Biennial Reporting System Data:](#)

Hazardous Waste Summary:

|                    |                 |
|--------------------|-----------------|
| Waste Code:        | D001            |
| Waste Description: | IGNITABLE WASTE |
| Waste Code:        | D002            |
| Waste Description: | CORROSIVE WASTE |
| Waste Code:        | D003            |
| Waste Description: | REACTIVE WASTE  |
| Waste Code:        | D004            |
| Waste Description: | ARSENIC         |
| Waste Code:        | D005            |
| Waste Description: | BARIUM          |
| Waste Code:        | D006            |
| Waste Description: | CADMIUM         |

Map ID  
Direction  
Distance  
Elevation

MAP FINDINGS

Site

Database(s)

EDR ID Number  
EPA ID Number

**TARGET STORE T1884 (Continued)**

**1014465340**

|                    |   |
|--------------------|---|
| Waste Code:        | D007  |
| Waste Description: | CHROMIUM  |
| Waste Code:        | D008  |
| Waste Description: | LEAD  |
| Waste Code:        | D009  |
| Waste Description: | MERCURY   |
| Waste Code:        | D010  |
| Waste Description: | SELENIUM  |
| Waste Code:        | D011  |
| Waste Description: | SILVER  |
| Waste Code:        | D016  |
| Waste Description: | 2,4-D (2,4-DICHLOROPHENOXYACETIC ACID)  |
| Waste Code:        | D018  |
| Waste Description: | BENZENE   |
| Waste Code:        | D024  |
| Waste Description: | M-CRESOL  |
| Waste Code:        | D026  |
| Waste Description: | CRESOL  |
| Waste Code:        | D027  |
| Waste Description: | 1,4-DICHLOROBENZENE   |
| Waste Code:        | D028  |
| Waste Description: | 1,2-DICHLOROETHANE  |
| Waste Code:        | D035  |
| Waste Description: | METHYL ETHYL KETONE   |
| Waste Code:        | D039  |
| Waste Description: | TETRACHLOROETHYLENE   |
| Waste Code:        | P001  |
| Waste Description: | 2H-1-BENZOPYRAN-2-ONE, 4-HYDROXY-3-(3-OXO-1-PHENYLBUTYL)-, & SALTS, WHEN PRESENT AT CONCENTRATIONS GREATER THAN 0.3% (OR) WARFARIN, & SALTS, WHEN PRESENT AT CONCENTRATIONS GREATER THAN 0.3% |
| Waste Code:        | P042  |
| Waste Description: | 1,2-BENZENEDIOL, 4-[1-HYDROXY-2-(METHYLAMINO)ETHYL]-, (R)- (OR) EPINEPHRINE   |
| Waste Code:        | P046  |
| Waste Description: | ALPHA,ALPHA-DIMETHYLPHENETHYLAMINE (OR) BENZENEETHANAMINE, ALPHA, ALPHA-DIMETHYL-   |
| Waste Code:        | P075  |
| Waste Description: | NICOTINE, & SALTS (OR) PYRIDINE, 3-(1-METHYL-2-PYRROLIDINYL)-,(S)-, & SALTS   |
| Waste Code:        | P081  |

Map ID  
Direction  
Distance  
Elevation

MAP FINDINGS

Site

Database(s)

EDR ID Number  
EPA ID Number

**TARGET STORE T1884 (Continued)**

**1014465340**

|                    |  |
|--------------------|--|
| Waste Description: | 1,2,3-PROPANETRIOL, TRINITRATE (R) (OR) NITROGLYCERINE (R)   |
| Waste Code:        | U002   |
| Waste Description: | 2-PROPANONE (I) (OR) ACETONE (I)   |
| Waste Code:        | U034   |
| Waste Description: | ACETALDEHYDE, TRICHLORO- (OR) CHLORAL  |
| Waste Code:        | U035   |
| Waste Description: | BENZENEBUTANOIC ACID, 4-[BIS(2-CHLOROETHYL)AMINO]- (OR) CHLORAMBUCIL   |
| Waste Code:        | U044   |
| Waste Description: | CHLOROFORM (OR) METHANE, TRICHLORO-  |
| Waste Code:        | U058   |
| Waste Description: | 2H-1,3,2-OXAZAPHOSPHORIN-2-AMINE, N,N-BIS(2-CHLOROETHYL)TETRAHYDRO-, 2-OXIDE (OR) CYCLOPHOSPHAMIDE   |
| Waste Code:        | U072   |
| Waste Description: | BENZENE, 1,4-DICHLORO- (OR) P-DICHLOROBENZENE  |
| Waste Code:        | U122   |
| Waste Description: | FORMALDEHYDE   |
| Waste Code:        | U129   |
| Waste Description: | CYCLOHEXANE, 1,2,3,4,5,6-HEXACHLORO-, (1ALPHA, 2ALPHA, 3BETA, 4ALPHA, 5ALPHA, 6BETA)- (OR) LINDANE   |
| Waste Code:        | U134   |
| Waste Description: | HYDROFLUORIC ACID (C,T) (OR) HYDROGEN FLUORIDE (C,T)   |
| Waste Code:        | U150   |
| Waste Description: | L-PHENYLALANINE, 4-[BIS(2-CHLOROETHYL)AMINO]- (OR) MELPHALAN   |
| Waste Code:        | U154   |
| Waste Description: | METHANOL (I) (OR) METHYL ALCOHOL (I)   |
| Waste Code:        | U188   |
| Waste Description: | PHENOL   |
| Waste Code:        | U200   |
| Waste Description: | RESERPINE (OR) YOHIMBAN-16-CARBOXYLIC ACID, 11,17-DIMETHOXY-18-[(3,4,5-TRIMETHOXYBENZOYL)OXY]-, METHYL ESTER, (3BETA, 16BETA, 17ALPHA, 18BETA, 20ALPHA)- |
| Waste Code:        | U201   |
| Waste Description: | 1,3-BENZENEDIOL (OR) RESORCINOL  |
| Waste Code:        | U279   |
| Waste Description: | U279   |

Handler - Owner Operator:  
Owner/Operator Indicator:  
Owner/Operator Name:  
Legal Status:  
Date Became Current:  
Date Ended Current:

Operator  
TARGET CORPORATION  
Private  
20040303  
Not reported

Map ID  
Direction  
Distance  
Elevation

MAP FINDINGS

Site

Database(s)

EDR ID Number  
EPA ID Number

**TARGET STORE T1884 (Continued)**

**1014465340**

|                                |                       |
|--------------------------------|-----------------------|
| Owner/Operator Address:        | Not reported          |
| Owner/Operator City,State,Zip: | Not reported          |
| Owner/Operator Telephone:      | Not reported          |
| Owner/Operator Telephone Ext:  | Not reported          |
| Owner/Operator Fax:            | Not reported          |
| Owner/Operator Email:          | Not reported          |
| Owner/Operator Indicator:      | Owner                 |
| Owner/Operator Name:           | TARGET CORPORATION    |
| Legal Status:                  | Private               |
| Date Became Current:           | 20040307              |
| Date Ended Current:            | Not reported          |
| Owner/Operator Address:        | P.O. BOX 111          |
| Owner/Operator City,State,Zip: | MINNEAPOLIS, MN 55440 |
| Owner/Operator Telephone:      | 800-587-2228          |
| Owner/Operator Telephone Ext:  | Not reported          |
| Owner/Operator Fax:            | Not reported          |
| Owner/Operator Email:          | Not reported          |
| Owner/Operator Indicator:      | Operator              |
| Owner/Operator Name:           | TARGET CORPORATION    |
| Legal Status:                  | Private               |
| Date Became Current:           | 20040303              |
| Date Ended Current:            | Not reported          |
| Owner/Operator Address:        | PO BOX 111            |
| Owner/Operator City,State,Zip: | MINNEAPOLIS, MN 55440 |
| Owner/Operator Telephone:      | 800-587-2228          |
| Owner/Operator Telephone Ext:  | Not reported          |
| Owner/Operator Fax:            | Not reported          |
| Owner/Operator Email:          | POC@TARGET.COM        |
| Owner/Operator Indicator:      | Operator              |
| Owner/Operator Name:           | TARGET CORPORATION    |
| Legal Status:                  | Private               |
| Date Became Current:           | 20040303              |
| Date Ended Current:            | Not reported          |
| Owner/Operator Address:        | PO BOX 111            |
| Owner/Operator City,State,Zip: | MINNEAPOLIS, MN 55440 |
| Owner/Operator Telephone:      | 800-587-2228          |
| Owner/Operator Telephone Ext:  | Not reported          |
| Owner/Operator Fax:            | Not reported          |
| Owner/Operator Email:          | POC@TARGET.COM        |
| Owner/Operator Indicator:      | Operator              |
| Owner/Operator Name:           | TARGET CORPORATION    |
| Legal Status:                  | Private               |
| Date Became Current:           | 20040307              |
| Date Ended Current:            | Not reported          |
| Owner/Operator Address:        | P.O. BOX 111          |
| Owner/Operator City,State,Zip: | MINNEAPOLIS, MN 55440 |
| Owner/Operator Telephone:      | 800-587-2228          |
| Owner/Operator Telephone Ext:  | Not reported          |
| Owner/Operator Fax:            | Not reported          |
| Owner/Operator Email:          | Not reported          |
| Owner/Operator Indicator:      | Owner                 |
| Owner/Operator Name:           | TARGET CORPORATION    |

Map ID  
Direction  
Distance  
Elevation

MAP FINDINGS

Site

Database(s)

EDR ID Number  
EPA ID Number

**TARGET STORE T1884 (Continued)**

**1014465340**

|                                |                             |
|--------------------------------|-----------------------------|
| Legal Status:                  | Private                     |
| Date Became Current:           | 20040303                    |
| Date Ended Current:            | Not reported                |
| Owner/Operator Address:        | PO BOX 111                  |
| Owner/Operator City,State,Zip: | MINNEAPOLIS, MN 55440       |
| Owner/Operator Telephone:      | 800-587-2228                |
| Owner/Operator Telephone Ext:  | Not reported                |
| Owner/Operator Fax:            | Not reported                |
| Owner/Operator Email:          | Not reported                |
| Owner/Operator Indicator:      | Owner                       |
| Owner/Operator Name:           | TARGET CORPORATION          |
| Legal Status:                  | Private                     |
| Date Became Current:           | 20040303                    |
| Date Ended Current:            | Not reported                |
| Owner/Operator Address:        | PO BOX 111                  |
| Owner/Operator City,State,Zip: | MINNEAPOLIS, MN 55440       |
| Owner/Operator Telephone:      | 800-587-2228                |
| Owner/Operator Telephone Ext:  | Not reported                |
| Owner/Operator Fax:            | Not reported                |
| Owner/Operator Email:          | POC@TARGET.COM              |
| Owner/Operator Indicator:      | Owner                       |
| Owner/Operator Name:           | TARGET CORP                 |
| Legal Status:                  | Private                     |
| Date Became Current:           | 20040303                    |
| Date Ended Current:            | Not reported                |
| Owner/Operator Address:        | PO BOX 111                  |
| Owner/Operator City,State,Zip: | MINNEAPOLIS, MN 55440-0111  |
| Owner/Operator Telephone:      | 800-587-2228                |
| Owner/Operator Telephone Ext:  | Not reported                |
| Owner/Operator Fax:            | Not reported                |
| Owner/Operator Email:          | Not reported                |
| Owner/Operator Indicator:      | Operator                    |
| Owner/Operator Name:           | TARGET CORP                 |
| Legal Status:                  | Private                     |
| Date Became Current:           | 20040303                    |
| Date Ended Current:            | Not reported                |
| Owner/Operator Address:        | Not reported                |
| Owner/Operator City,State,Zip: | Not reported                |
| Owner/Operator Telephone:      | Not reported                |
| Owner/Operator Telephone Ext:  | Not reported                |
| Owner/Operator Fax:            | Not reported                |
| Owner/Operator Email:          | Not reported                |
| Owner/Operator Indicator:      | Owner                       |
| Owner/Operator Name:           | CLPF WEST HOLLYWOOD LP      |
| Legal Status:                  | Private                     |
| Date Became Current:           | Not reported                |
| Date Ended Current:            | Not reported                |
| Owner/Operator Address:        | 7100 SANTA MONICA BOULEVARD |
| Owner/Operator City,State,Zip: | LOS ANGELES, CA 90046       |
| Owner/Operator Telephone:      | Not reported                |
| Owner/Operator Telephone Ext:  | Not reported                |
| Owner/Operator Fax:            | Not reported                |
| Owner/Operator Email:          | Not reported                |

Map ID  
Direction  
Distance  
Elevation

MAP FINDINGS

Site

Database(s)

EDR ID Number  
EPA ID Number

**TARGET STORE T1884 (Continued)**

**1014465340**

Historic Generators:

Receive Date: 20140301  
Handler Name: TARGET STORE T1884  
Federal Waste Generator Description: Small Quantity Generator  
State District Owner: Not reported  
Large Quantity Handler of Universal Waste: No  
Recognized Trader Importer: No  
Recognized Trader Exporter: No  
Spent Lead Acid Battery Importer: No  
Spent Lead Acid Battery Exporter: No  
Current Record: No  
Non Storage Recycler Activity: Not reported  
Electronic Manifest Broker: Not reported

Receive Date: 20160218  
Handler Name: TARGET STORE T1884  
Federal Waste Generator Description: Large Quantity Generator  
State District Owner: Not reported  
Large Quantity Handler of Universal Waste: No  
Recognized Trader Importer: No  
Recognized Trader Exporter: No  
Spent Lead Acid Battery Importer: No  
Spent Lead Acid Battery Exporter: No  
Current Record: No  
Non Storage Recycler Activity: Not reported  
Electronic Manifest Broker: Not reported

Receive Date: 20180201  
Handler Name: TARGET STORE T1884  
Federal Waste Generator Description: Large Quantity Generator  
State District Owner: Not reported  
Large Quantity Handler of Universal Waste: No  
Recognized Trader Importer: No  
Recognized Trader Exporter: No  
Spent Lead Acid Battery Importer: No  
Spent Lead Acid Battery Exporter: No  
Current Record: No  
Non Storage Recycler Activity: No  
Electronic Manifest Broker: No

Receive Date: 20200226  
Handler Name: TARGET STORE T1884  
Federal Waste Generator Description: Large Quantity Generator  
State District Owner: Not reported  
Large Quantity Handler of Universal Waste: No  
Recognized Trader Importer: No  
Recognized Trader Exporter: No  
Spent Lead Acid Battery Importer: No  
Spent Lead Acid Battery Exporter: No  
Current Record: Yes  
Non Storage Recycler Activity: No  
Electronic Manifest Broker: No

Receive Date: 20110411  
Handler Name: TARGET STORE NO 1884  
Federal Waste Generator Description: Small Quantity Generator  
State District Owner: Not reported



Map ID  
Direction  
Distance  
Elevation

MAP FINDINGS

Site

Database(s)

EDR ID Number  
EPA ID Number

**TARGET STORE T1884 (Continued)**

**1014465340**

Large Quantity Handler of Universal Waste: No  
Recognized Trader Importer: No  
Recognized Trader Exporter: No  
Spent Lead Acid Battery Importer: No  
Spent Lead Acid Battery Exporter: No  
Current Record: No  
Non Storage Recycler Activity: Not reported  
Electronic Manifest Broker: Not reported

List of NAICS Codes and Descriptions:

NAICS Code: 452112  
NAICS Description: DISCOUNT DEPARTMENT STORES  
  
NAICS Code: 452210  
NAICS Description: DEPARTMENT STORES

Facility Has Received Notices of Violations:

Violations: No Violations Found

Evaluation Action Summary:

Evaluations: No Evaluations Found

**C42**  
**NNW**  
**< 1/8**  
**0.058 mi.**  
**307 ft.**

**ULTA BEAUTY 156**  
**7100 SANTA MONICA BLVD**  
**WEST HOLLYWOOD, CA 90046**

**RCRA NonGen / NLR**

**1024840245**  
**CAL000388847**

**Site 4 of 27 in cluster C**

**Relative:**  
**Higher**  
**Actual:**  
**289 ft.**

RCRA NonGen / NLR:  
Date Form Received by Agency: 20130822  
Handler Name: ULTA BEAUTY 156  
Handler Address: 7100 SANTA MONICA BLVD  
Handler City,State,Zip: WEST HOLLYWOOD, CA 90046  
EPA ID: CAL000388847  
Contact Name: JEREMY HOJNICKI  
Contact Address: 1000 REMINGTON BLVD STE 120  
Contact City,State,Zip: BOLINGBROOK, IL 60440  
Contact Telephone: 630-296-1552  
Contact Fax: Not reported  
Contact Email: JHOJNICKI@ULTA.COM  
Contact Title: Not reported  
EPA Region: 09  
Land Type: Not reported  
Federal Waste Generator Description: Not a generator, verified  
Non-Notifier: Not reported  
Biennial Report Cycle: Not reported  
Accessibility: Not reported  
Active Site Indicator: Handler Activities  
State District Owner: Not reported  
State District: Not reported  
Mailing Address: 1000 REMINGTON BLVD, SUITE 120  
Mailing City,State,Zip: BOLINGBROOK, IL 60440  
Owner Name: ULTA SALON COSMETICS & FRAGRANCE IN  
Owner Type: Other  
Operator Name: JEREMY HOJNICKI

Map ID  
Direction  
Distance  
Elevation

MAP FINDINGS

Site

Database(s)

EDR ID Number  
EPA ID Number

**ULTA BEAUTY 156 (Continued)**

**1024840245**

|  |                     |
|--|---------------------|
| Operator Type:   | Other               |
| Short-Term Generator Activity:                                 | No                  |
| Importer Activity:   | No                  |
| Mixed Waste Generator:   | No                  |
| Transporter Activity:  | No                  |
| Transfer Facility Activity:                                    | No                  |
| Recycler Activity with Storage:                                | No                  |
| Small Quantity On-Site Burner Exemption:                       | No                  |
| Smelting Melting and Refining Furnace Exemption:               | No                  |
| Underground Injection Control:                                 | No                  |
| Off-Site Waste Receipt:  | No                  |
| Universal Waste Indicator:                                     | Yes                 |
| Universal Waste Destination Facility:                          | Yes                 |
| Federal Universal Waste:                                       | No                  |
| Active Site Fed-Reg Treatment Storage and Disposal Facility:   | Not reported        |
| Active Site Converter Treatment storage and Disposal Facility: | Not reported        |
| Active Site State-Reg Treatment Storage and Disposal Facility: | Not reported        |
| Active Site State-Reg Handler:                                 | ---                 |
| Federal Facility Indicator:                                    | Not reported        |
| Hazardous Secondary Material Indicator:                        | N                   |
| Sub-Part K Indicator:  | Not reported        |
| Commercial TSD Indicator:                                      | No                  |
| Treatment Storage and Disposal Type:                           | Not reported        |
| 2018 GPRA Permit Baseline:                                     | Not on the Baseline |
| 2018 GPRA Renewals Baseline:                                   | Not on the Baseline |
| Permit Renewals Workload Universe:                             | Not reported        |
| Permit Workload Universe:                                      | Not reported        |
| Permit Progress Universe:                                      | Not reported        |
| Post-Closure Workload Universe:                                | Not reported        |
| Closure Workload Universe:                                     | Not reported        |
| 202 GPRA Corrective Action Baseline:                           | No                  |
| Corrective Action Workload Universe:                           | No                  |
| Subject to Corrective Action Universe:                         | No                  |
| Non-TSDFs Where RCRA CA has Been Imposed Universe:             | No                  |
| TSDFs Potentially Subject to CA Under 3004 (u)/(v) Universe:   | No                  |
| TSDFs Only Subject to CA under Discretionary Auth Universe:    | No                  |
| Corrective Action Priority Ranking:                            | No NCAPS ranking    |
| Environmental Control Indicator:                               | No                  |
| Institutional Control Indicator:                               | No                  |
| Human Exposure Controls Indicator:                             | N/A                 |
| Groundwater Controls Indicator:                                | N/A                 |
| Operating TSDF Universe:                                       | Not reported        |
| Full Enforcement Universe:                                     | Not reported        |
| Significant Non-Complier Universe:                             | No                  |
| Unaddressed Significant Non-Complier Universe:                 | No                  |
| Addressed Significant Non-Complier Universe:                   | No                  |
| Significant Non-Complier With a Compliance Schedule Universe:  | No                  |
| Financial Assurance Required:                                  | Not reported        |
| Handler Date of Last Change:                                   | 20180906            |
| Recognized Trader-Importer:                                    | No                  |
| Recognized Trader-Exporter:                                    | No                  |
| Importer of Spent Lead Acid Batteries:                         | No                  |
| Exporter of Spent Lead Acid Batteries:                         | No                  |
| Recycler Activity Without Storage:                             | No                  |
| Manifest Broker:   | No                  |
| Sub-Part P Indicator:  | No                  |

Map ID  
Direction  
Distance  
Elevation

MAP FINDINGS

Site

Database(s)

EDR ID Number  
EPA ID Number

**ULTA BEAUTY 156 (Continued)**

**1024840245**

Handler - Owner Operator:

|                                |                             |
|--------------------------------|-----------------------------|
| Owner/Operator Indicator:      | Operator                    |
| Owner/Operator Name:           | JEREMY HOJNICKI             |
| Legal Status:                  | Other                       |
| Date Became Current:           | Not reported                |
| Date Ended Current:            | Not reported                |
| Owner/Operator Address:        | 1000 REMINGTON BLVD STE 120 |
| Owner/Operator City,State,Zip: | BOLINGBROOK, IL 60440       |
| Owner/Operator Telephone:      | 630-296-1552                |
| Owner/Operator Telephone Ext:  | Not reported                |
| Owner/Operator Fax:            | Not reported                |
| Owner/Operator Email:          | Not reported                |

|                                |                                     |
|--------------------------------|-------------------------------------|
| Owner/Operator Indicator:      | Owner                               |
| Owner/Operator Name:           | ULTA SALON COSMETICS & FRAGRANCE IN |
| Legal Status:                  | Other                               |
| Date Became Current:           | Not reported                        |
| Date Ended Current:            | Not reported                        |
| Owner/Operator Address:        | 1000 REMINGTON BLVD                 |
| Owner/Operator City,State,Zip: | BOLINGBROOK, IL 60440               |
| Owner/Operator Telephone:      | 630-410-4800                        |
| Owner/Operator Telephone Ext:  | Not reported                        |
| Owner/Operator Fax:            | Not reported                        |
| Owner/Operator Email:          | Not reported                        |

Historic Generators:

|  |                           |
|--|---------------------------|
| Receive Date:                              | 20130822                  |
| Handler Name:                              | ULTA BEAUTY 156           |
| Federal Waste Generator Description:       | Not a generator, verified |
| State District Owner:                      | Not reported              |
| Large Quantity Handler of Universal Waste: | No                        |
| Recognized Trader Importer:                | No                        |
| Recognized Trader Exporter:                | No                        |
| Spent Lead Acid Battery Importer:          | No                        |
| Spent Lead Acid Battery Exporter:          | No                        |
| Current Record:                            | Yes                       |
| Non Storage Recycler Activity:             | Not reported              |
| Electronic Manifest Broker:                | Not reported              |

List of NAICS Codes and Descriptions:

|                    |   |
|--------------------|---|
| NAICS Code:        | 453998  |
| NAICS Description: | ALL OTHER MISCELLANEOUS STORE RETAILERS (EXCEPT TOBACCO STORES) |

Facility Has Received Notices of Violations:

|             |                     |
|-------------|---------------------|
| Violations: | No Violations Found |
|-------------|---------------------|

Evaluation Action Summary:

|              |                      |
|--------------|----------------------|
| Evaluations: | No Evaluations Found |
|--------------|----------------------|

Map ID  
Direction  
Distance  
Elevation

MAP FINDINGS

EDR ID Number  
EPA ID Number

|   | Site   | Database(s)                       | EDR ID Number<br>EPA ID Number           |
|---|--|-----------------------------------|--|
| <b>C43</b><br><b>NNW</b><br><b>&lt; 1/8</b><br><b>0.058 mi.</b><br><b>307 ft.</b> | <b>COLLIERS</b><br><b>7100 SANTA MONICA BLVD</b><br><b>LOS ANGELES, CA 90046</b><br><br><b>Site 5 of 27 in cluster C</b> | <b>RCRA NonGen / NLR</b>          | <b>1026043911</b><br><b>CAC003050165</b> |
| <b>Relative:</b><br><b>Higher</b>   | RCRA NonGen / NLR:   |                                   |  |
| <b>Actual:</b><br><b>289 ft.</b>  | Date Form Received by Agency:  | 20200109                          |  |
|   | Handler Name:  | COLLIERS                          |  |
|   | Handler Address:   | 7100 SANTA MONICA BLVD            |  |
|   | Handler City,State,Zip:  | LOS ANGELES, CA 90046             |  |
|   | EPA ID:  | CAC003050165                      |  |
|   | Contact Name:  | ENRIQUE MELVIECH                  |  |
|   | Contact Address:   | 7100 SANTA MONICA BLVD            |  |
|   | Contact City,State,Zip:  | LOS ANGELES, CA 90046             |  |
|   | Contact Telephone:   | 323-243-7383                      |  |
|   | Contact Fax:   | Not reported                      |  |
|   | Contact Email:   | ANGEL.BETANCOURT@SAFETY-KLEEN.COM |  |
|   | Contact Title:   | Not reported                      |  |
|   | EPA Region:  | 09                                |  |
|   | Land Type:   | Not reported                      |  |
|   | Federal Waste Generator Description:   | Not a generator, verified         |  |
|   | Non-Notifier:  | Not reported                      |  |
|   | Biennial Report Cycle:   | Not reported                      |  |
|   | Accessibility:   | Not reported                      |  |
|   | Active Site Indicator:   | Not reported                      |  |
|   | State District Owner:  | Not reported                      |  |
|   | State District:  | Not reported                      |  |
|   | Mailing Address:   | 7100 SANTA MONICA BLVD            |  |
|   | Mailing City,State,Zip:  | LOS ANGELES, CA 90046             |  |
|   | Owner Name:  | ENRIQUE MELVIECH                  |  |
|   | Owner Type:  | Other                             |  |
|   | Operator Name:   | ENRIQUE MELVIECH                  |  |
|   | Operator Type:   | Other                             |  |
|   | Short-Term Generator Activity:   | No                                |  |
|   | Importer Activity:   | No                                |  |
|   | Mixed Waste Generator:   | No                                |  |
|   | Transporter Activity:  | No                                |  |
|   | Transfer Facility Activity:  | No                                |  |
|   | Recycler Activity with Storage:  | No                                |  |
|   | Small Quantity On-Site Burner Exemption:   | No                                |  |
|   | Smelting Melting and Refining Furnace Exemption:   | No                                |  |
|   | Underground Injection Control:   | No                                |  |
|   | Off-Site Waste Receipt:  | No                                |  |
|   | Universal Waste Indicator:   | No                                |  |
|   | Universal Waste Destination Facility:  | No                                |  |
|   | Federal Universal Waste:   | No                                |  |
|   | Active Site Fed-Reg Treatment Storage and Disposal Facility:   | Not reported                      |  |
|   | Active Site Converter Treatment storage and Disposal Facility:   | Not reported                      |  |
|   | Active Site State-Reg Treatment Storage and Disposal Facility:   | Not reported                      |  |
|   | Active Site State-Reg Handler:   | ---                               |  |
|   | Federal Facility Indicator:  | Not reported                      |  |
|   | Hazardous Secondary Material Indicator:  | N                                 |  |
|   | Sub-Part K Indicator:  | Not reported                      |  |
|   | Commercial TSD Indicator:  | No                                |  |
|   | Treatment Storage and Disposal Type:   | Not reported                      |  |
|   | 2018 GPRA Permit Baseline:   | Not on the Baseline               |  |
|   | 2018 GPRA Renewals Baseline:   | Not on the Baseline               |  |
|   | Permit Renewals Workload Universe:   | Not reported                      |  |

Map ID  
Direction  
Distance  
Elevation

MAP FINDINGS

Site

Database(s)

EDR ID Number  
EPA ID Number

**COLLIERS (Continued)**

**1026043911**

|   |                  |
|---|------------------|
| Permit Workload Universe:                                     | Not reported     |
| Permit Progress Universe:                                     | Not reported     |
| Post-Closure Workload Universe:                               | Not reported     |
| Closure Workload Universe:                                    | Not reported     |
| 202 GPRA Corrective Action Baseline:                          | No               |
| Corrective Action Workload Universe:                          | No               |
| Subject to Corrective Action Universe:                        | No               |
| Non-TSDFs Where RCRA CA has Been Imposed Universe:            | No               |
| TSDFs Potentially Subject to CA Under 3004 (u)/(v) Universe:  | No               |
| TSDFs Only Subject to CA under Discretionary Auth Universe:   | No               |
| Corrective Action Priority Ranking:                           | No NCAPS ranking |
| Environmental Control Indicator:                              | No               |
| Institutional Control Indicator:                              | No               |
| Human Exposure Controls Indicator:                            | N/A              |
| Groundwater Controls Indicator:                               | N/A              |
| Operating TSDF Universe:                                      | Not reported     |
| Full Enforcement Universe:                                    | Not reported     |
| Significant Non-Complier Universe:                            | No               |
| Unaddressed Significant Non-Complier Universe:                | No               |
| Addressed Significant Non-Complier Universe:                  | No               |
| Significant Non-Complier With a Compliance Schedule Universe: | No               |
| Financial Assurance Required:                                 | Not reported     |
| Handler Date of Last Change:                                  | 20200210         |
| Recognized Trader-Importer:                                   | No               |
| Recognized Trader-Exporter:                                   | No               |
| Importer of Spent Lead Acid Batteries:                        | No               |
| Exporter of Spent Lead Acid Batteries:                        | No               |
| Recycler Activity Without Storage:                            | No               |
| Manifest Broker:  | No               |
| Sub-Part P Indicator:   | No               |

**Handler - Owner Operator:**

|                                |                        |
|--------------------------------|------------------------|
| Owner/Operator Indicator:      | Operator               |
| Owner/Operator Name:           | ENRIQUE MELVIECH       |
| Legal Status:                  | Other                  |
| Date Became Current:           | Not reported           |
| Date Ended Current:            | Not reported           |
| Owner/Operator Address:        | 7100 SANTA MONICA BLVD |
| Owner/Operator City,State,Zip: | LOS ANGELES, CA 90046  |
| Owner/Operator Telephone:      | 323-243-7383           |
| Owner/Operator Telephone Ext:  | Not reported           |
| Owner/Operator Fax:            | Not reported           |
| Owner/Operator Email:          | Not reported           |

|                                |                        |
|--------------------------------|------------------------|
| Owner/Operator Indicator:      | Owner                  |
| Owner/Operator Name:           | ENRIQUE MELVIECH       |
| Legal Status:                  | Other                  |
| Date Became Current:           | Not reported           |
| Date Ended Current:            | Not reported           |
| Owner/Operator Address:        | 7100 SANTA MONICA BLVD |
| Owner/Operator City,State,Zip: | LOS ANGELES, CA 90046  |
| Owner/Operator Telephone:      | 323-243-7383           |
| Owner/Operator Telephone Ext:  | Not reported           |
| Owner/Operator Fax:            | Not reported           |
| Owner/Operator Email:          | Not reported           |

Map ID  
Direction  
Distance  
Elevation

MAP FINDINGS

Site

Database(s)

EDR ID Number  
EPA ID Number

**COLLIERS (Continued)**

**1026043911**

Historic Generators:

|  |                           |
|--|---------------------------|
| Receive Date:                              | 20200109                  |
| Handler Name:                              | COLLIERS                  |
| Federal Waste Generator Description:       | Not a generator, verified |
| State District Owner:                      | Not reported              |
| Large Quantity Handler of Universal Waste: | No                        |
| Recognized Trader Importer:                | No                        |
| Recognized Trader Exporter:                | No                        |
| Spent Lead Acid Battery Importer:          | No                        |
| Spent Lead Acid Battery Exporter:          | No                        |
| Current Record:                            | Yes                       |
| Non Storage Recycler Activity:             | Not reported              |
| Electronic Manifest Broker:                | Not reported              |

List of NAICS Codes and Descriptions:

|                    |  |
|--------------------|--|
| NAICS Code:        | 531110   |
| NAICS Description: | LESSORS OF RESIDENTIAL BUILDINGS AND DWELLINGS |

Facility Has Received Notices of Violations:

|             |                     |
|-------------|---------------------|
| Violations: | No Violations Found |
|-------------|---------------------|

Evaluation Action Summary:

|              |                      |
|--------------|----------------------|
| Evaluations: | No Evaluations Found |
|--------------|----------------------|

**C44**  
**NNW**  
**< 1/8**  
**0.058 mi.**  
**307 ft.**

**TARGET #1884**  
**7100 SANTA MONICA BLVD STE 201**  
**WEST HOLLYWOOD, CA 90046**

**RCRA-LQG** **1014386867**  
**CAL000295128**

**Site 6 of 27 in cluster C**

**Relative:**  
**Higher**

**RCRA-LQG:**

**Actual:**  
**289 ft.**

|                                      |                                 |
|--------------------------------------|---------------------------------|
| Date Form Received by Agency:        | 20100624                        |
| Handler Name:                        | TARGET #1884                    |
| Handler Address:                     | 7100 SANTA MONICA BLVD STE 201  |
| Handler City,State,Zip:              | WEST HOLLYWOOD, CA 90046        |
| EPA ID:                              | CAL000295128                    |
| Contact Name:                        | JANNA ADAIR-POTTS               |
| Contact Address:                     | P.O. BOX 111                    |
| Contact City,State,Zip:              | MINNEAPOLIS, MN 55440           |
| Contact Telephone:                   | 800-587-2228                    |
| Contact Fax:                         | Not reported                    |
| Contact Email:                       | CORPORATE.COMPLIANCE@TARGET.COM |
| Contact Title:                       | SR. VP STORE OPS                |
| EPA Region:                          | 09                              |
| Land Type:                           | Private                         |
| Federal Waste Generator Description: | Large Quantity Generator        |
| Non-Notifier:                        | Not reported                    |
| Biennial Report Cycle:               | 2009                            |
| Accessibility:                       | Not reported                    |
| Active Site Indicator:               | Handler Activities              |
| State District Owner:                | Not reported                    |
| State District:                      | Not reported                    |
| Mailing Address:                     | P.O. BOX 111                    |
| Mailing City,State,Zip:              | MINNEAPOLIS, MN 55440           |
| Owner Name:                          | TARGET COPORATION               |

Map ID  
Direction  
Distance  
Elevation

MAP FINDINGS

Site

Database(s)

EDR ID Number  
EPA ID Number

**TARGET #1884 (Continued)**

**1014386867**

|  |                     |
|--|---------------------|
| Owner Type:  | Private             |
| Operator Name:   | TARGET CORPORATION  |
| Operator Type:   | Private             |
| Short-Term Generator Activity:                                 | No                  |
| Importer Activity:   | No                  |
| Mixed Waste Generator:   | No                  |
| Transporter Activity:  | No                  |
| Transfer Facility Activity:                                    | No                  |
| Recycler Activity with Storage:                                | No                  |
| Small Quantity On-Site Burner Exemption:                       | No                  |
| Smelting Melting and Refining Furnace Exemption:               | No                  |
| Underground Injection Control:                                 | No                  |
| Off-Site Waste Receipt:  | No                  |
| Universal Waste Indicator:                                     | No                  |
| Universal Waste Destination Facility:                          | No                  |
| Federal Universal Waste:                                       | No                  |
| Active Site Fed-Reg Treatment Storage and Disposal Facility:   | Not reported        |
| Active Site Converter Treatment storage and Disposal Facility: | Not reported        |
| Active Site State-Reg Treatment Storage and Disposal Facility: | Not reported        |
| Active Site State-Reg Handler:                                 | ---                 |
| Federal Facility Indicator:                                    | Not reported        |
| Hazardous Secondary Material Indicator:                        | NN                  |
| Sub-Part K Indicator:  | Not reported        |
| Commercial TSD Indicator:                                      | No                  |
| Treatment Storage and Disposal Type:                           | Not reported        |
| 2018 GPRA Permit Baseline:                                     | Not on the Baseline |
| 2018 GPRA Renewals Baseline:                                   | Not on the Baseline |
| Permit Renewals Workload Universe:                             | Not reported        |
| Permit Workload Universe:                                      | Not reported        |
| Permit Progress Universe:                                      | Not reported        |
| Post-Closure Workload Universe:                                | Not reported        |
| Closure Workload Universe:                                     | Not reported        |
| 202 GPRA Corrective Action Baseline:                           | No                  |
| Corrective Action Workload Universe:                           | No                  |
| Subject to Corrective Action Universe:                         | No                  |
| Non-TSDFs Where RCRA CA has Been Imposed Universe:             | No                  |
| TSDFs Potentially Subject to CA Under 3004 (u)/(v) Universe:   | No                  |
| TSDFs Only Subject to CA under Discretionary Auth Universe:    | No                  |
| Corrective Action Priority Ranking:                            | No NCAPS ranking    |
| Environmental Control Indicator:                               | No                  |
| Institutional Control Indicator:                               | No                  |
| Human Exposure Controls Indicator:                             | N/A                 |
| Groundwater Controls Indicator:                                | N/A                 |
| Operating TSDF Universe:                                       | Not reported        |
| Full Enforcement Universe:                                     | Not reported        |
| Significant Non-Complier Universe:                             | No                  |
| Unaddressed Significant Non-Complier Universe:                 | No                  |
| Addressed Significant Non-Complier Universe:                   | No                  |
| Significant Non-Complier With a Compliance Schedule Universe:  | No                  |
| Financial Assurance Required:                                  | Not reported        |
| Handler Date of Last Change:                                   | 20101006            |
| Recognized Trader-Importer:                                    | No                  |
| Recognized Trader-Exporter:                                    | No                  |
| Importer of Spent Lead Acid Batteries:                         | No                  |
| Exporter of Spent Lead Acid Batteries:                         | No                  |
| Recycler Activity Without Storage:                             | Not reported        |
| Manifest Broker:   | Not reported        |

Map ID  
Direction  
Distance  
Elevation

MAP FINDINGS

Site

Database(s)

EDR ID Number  
EPA ID Number

**TARGET #1884 (Continued)**

**1014386867**

Sub-Part P Indicator: No

Biennial: List of Years

Year: 2009

[Click Here for Biennial Reporting System Data:](#)

**Hazardous Waste Summary:**

|                    |   |
|--------------------|---|
| Waste Code:        | D001  |
| Waste Description: | IGNITABLE WASTE   |
| Waste Code:        | D002  |
| Waste Description: | CORROSIVE WASTE   |
| Waste Code:        | D008  |
| Waste Description: | LEAD  |
| Waste Code:        | D035  |
| Waste Description: | METHYL ETHYL KETONE   |
| Waste Code:        | P001  |
| Waste Description: | 2H-1-BENZOPYRAN-2-ONE, 4-HYDROXY-3-(3-OXO-1-PHENYLBUTYL)-, & SALTS, WHEN PRESENT AT CONCENTRATIONS GREATER THAN 0.3% (OR) WARFARIN, & SALTS, WHEN PRESENT AT CONCENTRATIONS GREATER THAN 0.3% |
| Waste Code:        | P046  |
| Waste Description: | ALPHA,ALPHA-DIMETHYLPHENETHYLAMINE (OR) BENZENEETHANAMINE, ALPHA, ALPHA-DIMETHYL-   |
| Waste Code:        | P075  |
| Waste Description: | NICOTINE, & SALTS (OR) PYRIDINE, 3-(1-METHYL-2-PYRROLIDINYL)-,(S)-, & SALTS   |
| Waste Code:        | U002  |
| Waste Description: | 2-PROPANONE (I) (OR) ACETONE (I)  |
| Waste Code:        | U240  |
| Waste Description: | 2,4-D, SALTS & ESTERS (OR) ACETIC ACID, (2,4-DICHLOROPHENOXY)-, SALTS & ESTERS (OR) DICHLOROPHENOXYACETIC ACID 2,4-D  |

**Handler - Owner Operator:**

|                                |                       |
|--------------------------------|-----------------------|
| Owner/Operator Indicator:      | Owner                 |
| Owner/Operator Name:           | TARGET COPORATION     |
| Legal Status:                  | Private               |
| Date Became Current:           | 20040303              |
| Date Ended Current:            | Not reported          |
| Owner/Operator Address:        | 1000 NICOLLET MALL    |
| Owner/Operator City,State,Zip: | MINNEAPOLIS, MN 55403 |
| Owner/Operator Telephone:      | 800-587-2228          |
| Owner/Operator Telephone Ext:  | Not reported          |
| Owner/Operator Fax:            | Not reported          |
| Owner/Operator Email:          | Not reported          |

|                           |                    |
|---------------------------|--------------------|
| Owner/Operator Indicator: | Operator           |
| Owner/Operator Name:      | TARGET CORPORATION |
| Legal Status:             | Private            |



Map ID  
Direction  
Distance  
Elevation

MAP FINDINGS

Site

Database(s)

EDR ID Number  
EPA ID Number

**TARGET #1884 (Continued)**

**1014386867**

Date Became Current: 20040303  
Date Ended Current: Not reported  
Owner/Operator Address: Not reported  
Owner/Operator City,State,Zip: Not reported  
Owner/Operator Telephone: Not reported  
Owner/Operator Telephone Ext: Not reported  
Owner/Operator Fax: Not reported  
Owner/Operator Email: Not reported

Historic Generators:

Receive Date: 20100624  
Handler Name: TARGET #1884  
Federal Waste Generator Description: Large Quantity Generator  
State District Owner: Not reported  
Large Quantity Handler of Universal Waste: No  
Recognized Trader Importer: No  
Recognized Trader Exporter: No  
Spent Lead Acid Battery Importer: No  
Spent Lead Acid Battery Exporter: No  
Current Record: Yes  
Non Storage Recycler Activity: Not reported  
Electronic Manifest Broker: Not reported

List of NAICS Codes and Descriptions:

NAICS Code: 452112  
NAICS Description: DISCOUNT DEPARTMENT STORES

Facility Has Received Notices of Violations:

Violations: No Violations Found

Evaluation Action Summary:

Evaluations: No Evaluations Found

**C45**  
**NNW**  
**< 1/8**  
**0.058 mi.**  
**307 ft.**

**COLLIERS**  
**7100 SANTA MONICA BLVD**  
**WEST HOLLYWOOD, CA 90046**

**RCRA NonGen / NLR**

**1026043426**  
**CAC003049635**

**Site 7 of 27 in cluster C**

**Relative:**  
**Higher**

**Actual:**  
**289 ft.**

RCRA NonGen / NLR:

Date Form Received by Agency: 20200106  
Handler Name: COLLIERS  
Handler Address: 7100 SANTA MONICA BLVD  
Handler City,State,Zip: WEST HOLLYWOOD, CA 90046  
EPA ID: CAC003049635  
Contact Name: ENRIQUE MELVIECH  
Contact Address: 7100 SANTA MONICA BLVD  
Contact City,State,Zip: WEST HOLLYWOOD, CA 90046  
Contact Telephone: 323-243-7383  
Contact Fax: Not reported  
Contact Email: ANGEL.BETANCOURT@SAFETY-KLEEN.COM  
Contact Title: Not reported  
EPA Region: 09  
Land Type: Not reported  
Federal Waste Generator Description: Not a generator, verified

Map ID  
Direction  
Distance  
Elevation

MAP FINDINGS

Site

Database(s)

EDR ID Number  
EPA ID Number

**COLLIERS (Continued)**

**1026043426**

|  |                          |
|--|--------------------------|
| Non-Notifier:  | Not reported             |
| Biennial Report Cycle:   | Not reported             |
| Accessibility:   | Not reported             |
| Active Site Indicator:   | Not reported             |
| State District Owner:  | Not reported             |
| State District:  | Not reported             |
| Mailing Address:   | 7100 SANTA MONICA BLVD   |
| Mailing City,State,Zip:  | WEST HOLLYWOOD, CA 90046 |
| Owner Name:  | ENRIQUE MELVIECH         |
| Owner Type:  | Other                    |
| Operator Name:   | ENRIQUE MELVIECH         |
| Operator Type:   | Other                    |
| Short-Term Generator Activity:                                 | No                       |
| Importer Activity:   | No                       |
| Mixed Waste Generator:   | No                       |
| Transporter Activity:  | No                       |
| Transfer Facility Activity:                                    | No                       |
| Recycler Activity with Storage:                                | No                       |
| Small Quantity On-Site Burner Exemption:                       | No                       |
| Smelting Melting and Refining Furnace Exemption:               | No                       |
| Underground Injection Control:                                 | No                       |
| Off-Site Waste Receipt:  | No                       |
| Universal Waste Indicator:                                     | No                       |
| Universal Waste Destination Facility:                          | No                       |
| Federal Universal Waste:                                       | No                       |
| Active Site Fed-Reg Treatment Storage and Disposal Facility:   | Not reported             |
| Active Site Converter Treatment storage and Disposal Facility: | Not reported             |
| Active Site State-Reg Treatment Storage and Disposal Facility: | Not reported             |
| Active Site State-Reg Handler:                                 | ---                      |
| Federal Facility Indicator:                                    | Not reported             |
| Hazardous Secondary Material Indicator:                        | N                        |
| Sub-Part K Indicator:  | Not reported             |
| Commercial TSD Indicator:                                      | No                       |
| Treatment Storage and Disposal Type:                           | Not reported             |
| 2018 GPRA Permit Baseline:                                     | Not on the Baseline      |
| 2018 GPRA Renewals Baseline:                                   | Not on the Baseline      |
| Permit Renewals Workload Universe:                             | Not reported             |
| Permit Workload Universe:                                      | Not reported             |
| Permit Progress Universe:                                      | Not reported             |
| Post-Closure Workload Universe:                                | Not reported             |
| Closure Workload Universe:                                     | Not reported             |
| 202 GPRA Corrective Action Baseline:                           | No                       |
| Corrective Action Workload Universe:                           | No                       |
| Subject to Corrective Action Universe:                         | No                       |
| Non-TSDs Where RCRA CA has Been Imposed Universe:              | No                       |
| TSDs Potentially Subject to CA Under 3004 (u)/(v) Universe:    | No                       |
| TSDs Only Subject to CA under Discretionary Auth Universe:     | No                       |
| Corrective Action Priority Ranking:                            | No NCAPS ranking         |
| Environmental Control Indicator:                               | No                       |
| Institutional Control Indicator:                               | No                       |
| Human Exposure Controls Indicator:                             | N/A                      |
| Groundwater Controls Indicator:                                | N/A                      |
| Operating TSD Universe:  | Not reported             |
| Full Enforcement Universe:                                     | Not reported             |
| Significant Non-Complier Universe:                             | No                       |
| Unaddressed Significant Non-Complier Universe:                 | No                       |
| Addressed Significant Non-Complier Universe:                   | No                       |

Map ID  
Direction  
Distance  
Elevation

MAP FINDINGS

Site

Database(s)

EDR ID Number  
EPA ID Number

**COLLIERS (Continued)**

**1026043426**

Significant Non-Complier With a Compliance Schedule Universe: No  
Financial Assurance Required: Not reported  
Handler Date of Last Change: 20200210  
Recognized Trader-Importer: No  
Recognized Trader-Exporter: No  
Importer of Spent Lead Acid Batteries: No  
Exporter of Spent Lead Acid Batteries: No  
Recycler Activity Without Storage: No  
Manifest Broker: No  
Sub-Part P Indicator: No

Handler - Owner Operator:

Owner/Operator Indicator: Operator  
Owner/Operator Name: ENRIQUE MELVIECH  
Legal Status: Other  
Date Became Current: Not reported  
Date Ended Current: Not reported  
Owner/Operator Address: 7100 SANTA MONICA BLVD  
Owner/Operator City,State,Zip: WEST HOLLYWOOD, CA 90046  
Owner/Operator Telephone: 323-243-7383  
Owner/Operator Telephone Ext: Not reported  
Owner/Operator Fax: Not reported  
Owner/Operator Email: Not reported

Owner/Operator Indicator: Owner  
Owner/Operator Name: ENRIQUE MELVIECH  
Legal Status: Other  
Date Became Current: Not reported  
Date Ended Current: Not reported  
Owner/Operator Address: 7100 SANTA MONICA BLVD  
Owner/Operator City,State,Zip: WEST HOLLYWOOD, CA 90046  
Owner/Operator Telephone: 323-243-7383  
Owner/Operator Telephone Ext: Not reported  
Owner/Operator Fax: Not reported  
Owner/Operator Email: Not reported

Historic Generators:

Receive Date: 20200106  
Handler Name: COLLIERS  
Federal Waste Generator Description: Not a generator, verified  
State District Owner: Not reported  
Large Quantity Handler of Universal Waste: No  
Recognized Trader Importer: No  
Recognized Trader Exporter: No  
Spent Lead Acid Battery Importer: No  
Spent Lead Acid Battery Exporter: No  
Current Record: Yes  
Non Storage Recycler Activity: Not reported  
Electronic Manifest Broker: Not reported

List of NAICS Codes and Descriptions:

NAICS Code: 561790  
NAICS Description: OTHER SERVICES TO BUILDINGS AND DWELLINGS

Map ID  
Direction  
Distance  
Elevation

MAP FINDINGS

Site

Database(s)

EDR ID Number  
EPA ID Number

**COLLIERS (Continued)**

**1026043426**

Facility Has Received Notices of Violations:  
Violations:

No Violations Found

Evaluation Action Summary:  
Evaluations:

No Evaluations Found

**C46**  
**NNW**  
**< 1/8**  
**0.058 mi.**  
**307 ft.**

**CVS PHARMACY #17004**  
**7100 SANTA MONICA BL STE 201 STE B**  
**WEST HOLLYWOOD, CA 90046**

**RCRA-VSQQ**  
**FINDS**  
**ECHO**

**1018273782**  
**CAR000259796**

**Site 8 of 27 in cluster C**

**Relative:**  
**Higher**  
**Actual:**  
**289 ft.**

**RCRA-VSQQ:**

|  |   |
|--|---|
| Date Form Received by Agency:                                  | 20160329                                      |
| Handler Name:  | CVS PHARMACY #17004                           |
| Handler Address:   | 7100 SANTA MONICA BL STE 201 STE B            |
| Handler City,State,Zip:  | WEST HOLLYWOOD, CA 90046                      |
| EPA ID:  | CAR000259796                                  |
| Contact Name:  | NICOLE WILKINSON                              |
| Contact Address:   | CVS DR MAIL CODE 2340                         |
| Contact City,State,Zip:  | WOONSOCKET, RI 02895                          |
| Contact Telephone:   | 401-770-7132                                  |
| Contact Fax:   | Not reported                                  |
| Contact Email:   | NICOLE.WILKINSON@CVSHEALTH.COM                |
| Contact Title:   | SR CORPORATE ENVIRONMENTAL MGR                |
| EPA Region:  | 09  |
| Land Type:   | Private                                       |
| Federal Waste Generator Description:                           | Conditionally Exempt Small Quantity Generator |
| Non-Notifier:  | Not reported                                  |
| Biennial Report Cycle:   | Not reported                                  |
| Accessibility:   | Not reported                                  |
| Active Site Indicator:   | Handler Activities                            |
| State District Owner:  | Not reported                                  |
| State District:  | Not reported                                  |
| Mailing Address:   | CVS DR  |
| Mailing City,State,Zip:  | WOONSOCKET, RI 02895                          |
| Owner Name:  | CLPF WEST HOLLYWOOD LP                        |
| Owner Type:  | Private                                       |
| Operator Name:   | GARFIELD BEACH CVS LLC                        |
| Operator Type:   | Private                                       |
| Short-Term Generator Activity:                                 | No  |
| Importer Activity:   | No  |
| Mixed Waste Generator:   | No  |
| Transporter Activity:  | No  |
| Transfer Facility Activity:                                    | No  |
| Recycler Activity with Storage:                                | No  |
| Small Quantity On-Site Burner Exemption:                       | No  |
| Smelting Melting and Refining Furnace Exemption:               | No  |
| Underground Injection Control:                                 | No  |
| Off-Site Waste Receipt:  | No  |
| Universal Waste Indicator:                                     | No  |
| Universal Waste Destination Facility:                          | No  |
| Federal Universal Waste:                                       | No  |
| Active Site Fed-Reg Treatment Storage and Disposal Facility:   | Not reported                                  |
| Active Site Converter Treatment storage and Disposal Facility: | Not reported                                  |
| Active Site State-Reg Treatment Storage and Disposal Facility: | Not reported                                  |

Map ID  
Direction  
Distance  
Elevation

MAP FINDINGS

Site

Database(s)

EDR ID Number  
EPA ID Number

**CVS PHARMACY #17004 (Continued)**

**1018273782**

|   |                     |
|---|---------------------|
| Active Site State-Reg Handler:                                | ---                 |
| Federal Facility Indicator:                                   | Not reported        |
| Hazardous Secondary Material Indicator:                       | NN                  |
| Sub-Part K Indicator:   | Not reported        |
| Commercial TSD Indicator:                                     | No                  |
| Treatment Storage and Disposal Type:                          | Not reported        |
| 2018 GPRA Permit Baseline:                                    | Not on the Baseline |
| 2018 GPRA Renewals Baseline:                                  | Not on the Baseline |
| Permit Renewals Workload Universe:                            | Not reported        |
| Permit Workload Universe:                                     | Not reported        |
| Permit Progress Universe:                                     | Not reported        |
| Post-Closure Workload Universe:                               | Not reported        |
| Closure Workload Universe:                                    | Not reported        |
| 202 GPRA Corrective Action Baseline:                          | No                  |
| Corrective Action Workload Universe:                          | No                  |
| Subject to Corrective Action Universe:                        | No                  |
| Non-TSDFs Where RCRA CA has Been Imposed Universe:            | No                  |
| TSDFs Potentially Subject to CA Under 3004 (u)/(v) Universe:  | No                  |
| TSDFs Only Subject to CA under Discretionary Auth Universe:   | No                  |
| Corrective Action Priority Ranking:                           | No NCAPS ranking    |
| Environmental Control Indicator:                              | No                  |
| Institutional Control Indicator:                              | No                  |
| Human Exposure Controls Indicator:                            | N/A                 |
| Groundwater Controls Indicator:                               | N/A                 |
| Operating TSDF Universe:                                      | Not reported        |
| Full Enforcement Universe:                                    | Not reported        |
| Significant Non-Complier Universe:                            | No                  |
| Unaddressed Significant Non-Complier Universe:                | No                  |
| Addressed Significant Non-Complier Universe:                  | No                  |
| Significant Non-Complier With a Compliance Schedule Universe: | No                  |
| Financial Assurance Required:                                 | Not reported        |
| Handler Date of Last Change:                                  | 20160411            |
| Recognized Trader-Importer:                                   | No                  |
| Recognized Trader-Exporter:                                   | No                  |
| Importer of Spent Lead Acid Batteries:                        | No                  |
| Exporter of Spent Lead Acid Batteries:                        | No                  |
| Recycler Activity Without Storage:                            | Not reported        |
| Manifest Broker:  | Not reported        |
| Sub-Part P Indicator:   | No                  |

**Hazardous Waste Summary:**

|                    |                 |
|--------------------|-----------------|
| Waste Code:        | D001            |
| Waste Description: | IGNITABLE WASTE |
| Waste Code:        | D002            |
| Waste Description: | CORROSIVE WASTE |
| Waste Code:        | D007            |
| Waste Description: | CHROMIUM        |
| Waste Code:        | D009            |
| Waste Description: | MERCURY         |
| Waste Code:        | D010            |
| Waste Description: | SELENIUM        |

Map ID  
Direction  
Distance  
Elevation

MAP FINDINGS

Site

Database(s)

EDR ID Number  
EPA ID Number

**CVS PHARMACY #17004 (Continued)**

**1018273782**

|                    |   |
|--------------------|---|
| Waste Code:        | D011  |
| Waste Description: | SILVER  |
| Waste Code:        | D024  |
| Waste Description: | M-CRESOL  |
| Waste Code:        | P001  |
| Waste Description: | 2H-1-BENZOPYRAN-2-ONE, 4-HYDROXY-3-(3-OXO-1-PHENYLBUTYL)-, & SALTS, WHEN PRESENT AT CONCENTRATIONS GREATER THAN 0.3% (OR) WARFARIN, & SALTS, WHEN PRESENT AT CONCENTRATIONS GREATER THAN 0.3% |
| Waste Code:        | U034  |
| Waste Description: | ACETALDEHYDE, TRICHLORO- (OR) CHLORAL   |
| Waste Code:        | U044  |
| Waste Description: | CHLOROFORM (OR) METHANE, TRICHLORO-   |
| Waste Code:        | U122  |
| Waste Description: | FORMALDEHYDE  |
| Waste Code:        | U129  |
| Waste Description: | CYCLOHEXANE, 1,2,3,4,5,6-HEXACHLORO-, (1ALPHA, 2ALPHA, 3BETA, 4ALPHA, 5ALPHA, 6BETA)- (OR) LINDANE  |
| Waste Code:        | U188  |
| Waste Description: | PHENOL  |
| Waste Code:        | U201  |
| Waste Description: | 1,3-BENZENEDIOL (OR) RESORCINOL   |
| Waste Code:        | U205  |
| Waste Description: | SELENIUM SULFIDE (OR) SELENIUM SULFIDE SES2 (R,T)   |

**Handler - Owner Operator:**

|                                |                        |
|--------------------------------|------------------------|
| Owner/Operator Indicator:      | Operator               |
| Owner/Operator Name:           | GARFIELD BEACH CVS LLC |
| Legal Status:                  | Private                |
| Date Became Current:           | 20151216               |
| Date Ended Current:            | Not reported           |
| Owner/Operator Address:        | Not reported           |
| Owner/Operator City,State,Zip: | Not reported           |
| Owner/Operator Telephone:      | Not reported           |
| Owner/Operator Telephone Ext:  | Not reported           |
| Owner/Operator Fax:            | Not reported           |
| Owner/Operator Email:          | Not reported           |

|                                |                            |
|--------------------------------|----------------------------|
| Owner/Operator Indicator:      | Owner                      |
| Owner/Operator Name:           | CLPF WEST HOLLYWOOD LP     |
| Legal Status:                  | Private                    |
| Date Became Current:           | 20011015                   |
| Date Ended Current:            | Not reported               |
| Owner/Operator Address:        | 601 S FIGUEROA ST STE 3400 |
| Owner/Operator City,State,Zip: | LOS ANGELES, CA 90017      |
| Owner/Operator Telephone:      | Not reported               |
| Owner/Operator Telephone Ext:  | Not reported               |
| Owner/Operator Fax:            | Not reported               |
| Owner/Operator Email:          | Not reported               |

Map ID  
Direction  
Distance  
Elevation

MAP FINDINGS

Site

Database(s)

EDR ID Number  
EPA ID Number

**CVS PHARMACY #17004 (Continued)**

**1018273782**

Historic Generators:

|  |   |
|--|---|
| Receive Date:                              | 20160329                                      |
| Handler Name:                              | CVS PHARMACY #17004                           |
| Federal Waste Generator Description:       | Conditionally Exempt Small Quantity Generator |
| State District Owner:                      | Not reported                                  |
| Large Quantity Handler of Universal Waste: | No  |
| Recognized Trader Importer:                | No  |
| Recognized Trader Exporter:                | No  |
| Spent Lead Acid Battery Importer:          | No  |
| Spent Lead Acid Battery Exporter:          | No  |
| Current Record:                            | Yes   |
| Non Storage Recycler Activity:             | Not reported                                  |
| Electronic Manifest Broker:                | Not reported                                  |

List of NAICS Codes and Descriptions:

|                    |                            |
|--------------------|----------------------------|
| NAICS Code:        | 446110                     |
| NAICS Description: | PHARMACIES AND DRUG STORES |

Facility Has Received Notices of Violations:

|             |                     |
|-------------|---------------------|
| Violations: | No Violations Found |
|-------------|---------------------|

Evaluation Action Summary:

|              |                      |
|--------------|----------------------|
| Evaluations: | No Evaluations Found |
|--------------|----------------------|

FINDS:

|              |              |
|--------------|--------------|
| Registry ID: | 110067711220 |
|--------------|--------------|

Click Here:

Environmental Interest/Information System:

RCRAInfo is a national information system that supports the Resource Conservation and Recovery Act (RCRA) program through the tracking of events and activities related to facilities that generate, transport, and treat, store, or dispose of hazardous waste. RCRAInfo allows RCRA program staff to track the notification, permit, compliance, and corrective action activities required under RCRA.

[Click this hyperlink](#) while viewing on your computer to access additional FINDS: detail in the EDR Site Report.

ECHO:

|                 |   |
|-----------------|---|
| Envid:          | 1018273782  |
| Registry ID:    | 110067711220  |
| DFR URL:        | <a href="http://echo.epa.gov/detailed-facility-report?fid=110067711220">http://echo.epa.gov/detailed-facility-report?fid=110067711220</a> |
| Name:           | CVS PHARMACY #17004   |
| Address:        | 7100 SANTA MONICA BL STE 201 STE B  |
| City,State,Zip: | WEST HOLLYWOOD, CA 90046  |

Map ID  
Direction  
Distance  
Elevation

MAP FINDINGS

EDR ID Number  
EPA ID Number

C47  
NNW  
< 1/8  
0.058 mi.  
307 ft.

CVS PHARMACY #17004  
7100 SANTA MONICA BLVD STE 201 STE B  
WEST HOLLYWOOD, CA 90046

CERS HAZ WASTE  
LOS ANGELES CO. HMS  
CERS

S106025107  
N/A

Site 9 of 27 in cluster C

Relative:  
Higher

Actual:  
289 ft.

CERS HAZ WASTE:

Name: TARGET T1884  
Address: 7100 SANTA MONICA BLVD # 201  
City,State,Zip: WEST HOLLYWOOD, CA 90046  
Site ID: 159763  
CERS ID: 10290979  
CERS Description: Hazardous Waste Generator

Name: ULTA BEAUTY #156 (WEST HOLLYWOOD, CA)  
Address: 7100 SANTA MONICA BLVD  
City,State,Zip: WEST HOLLYWOOD, CA 90046  
Site ID: 374217  
CERS ID: 10684771  
CERS Description: Hazardous Waste Generator

Name: CVS PHARMACY #17004  
Address: 7100 SANTA MONICA BLVD STE 201 STE B  
City,State,Zip: WEST HOLLYWOOD, CA 90046  
Site ID: 368370  
CERS ID: 10668718  
CERS Description: Hazardous Waste Generator

LOS ANGELES CO. HMS:

Name: CLPF WEST HOLLYWOOD LP  
Address: 7100 SANTA MONICA BLVD  
City,State,Zip: WEST HOLLYWOOD, CA 900466174  
Region: LA  
Permit Category: I  
Facility Id: 27072-038021  
Facility Type: S4  
Facility Status: Closed  
Area: 5J  
Permit Number: 000385272  
Permit Status: Closed

Name: TARGET STORE #T1884  
Address: 7100 SANTA MONICA BLVD  
City,State,Zip: WEST HOLLYWOOD, CA 900465896  
Region: LA  
Permit Category: I  
Facility Id: 30866-046528  
Facility Type: 01  
Facility Status: Permit  
Area: 5J  
Permit Number: 000515084  
Permit Status: Permit

Name: TARGET STORE #T1884  
Address: 7100 SANTA MONICA BLVD  
City,State,Zip: WEST HOLLYWOOD, CA 900465896  
Region: LA  
Permit Category: I  
Facility Id: 30866-046528



Map ID  
Direction  
Distance  
Elevation

MAP FINDINGS

Site

Database(s)

EDR ID Number  
EPA ID Number

**CVS PHARMACY #17004 (Continued)**

**S106025107**

Facility Type: 01  
Facility Status: Permit  
Area: 5J  
Permit Number: 000955520  
Permit Status: Permit

Name: MEDITERRANEAN CUISINE OP CO  
Address: 7100 SANTA MONICA BLVD #151  
City,State,Zip: WEST HOLLYWOOD, CA 900466175  
Region: LA  
Permit Category: Not reported  
Facility Id: 34678-063694  
Facility Type: Not reported  
Facility Status: OPEN  
Area: 5J  
Permit Number: Not reported  
Permit Status: Not reported

**CERS:**

Name: TARGET T1884  
Address: 7100 SANTA MONICA BLVD # 201  
City,State,Zip: WEST HOLLYWOOD, CA 90046  
Site ID: 159763  
CERS ID: 10290979  
CERS Description: Chemical Storage Facilities

**Evaluation:**

Eval General Type: Compliance Evaluation Inspection  
Eval Date: 03-21-2016  
Violations Found: No  
Eval Type: Routine done by local agency  
Eval Notes: BRIAN WEBER 9SPQ-Y1XW  
Eval Division: Los Angeles County Fire Department  
Eval Program: HW  
Eval Source: CERS,

Eval General Type: Compliance Evaluation Inspection  
Eval Date: 06-18-2019  
Violations Found: No  
Eval Type: Routine done by local agency  
Eval Notes: Oscar Martinez, ETL GM  
Eval Division: Los Angeles County Fire Department  
Eval Program: HMRRP  
Eval Source: CERS,

Eval General Type: Compliance Evaluation Inspection  
Eval Date: 03-21-2016  
Violations Found: No  
Eval Type: Routine done by local agency  
Eval Notes: BRIAN WEBER  
Eval Division: Los Angeles County Fire Department  
Eval Program: HMRRP  
Eval Source: CERS,

Eval General Type: Compliance Evaluation Inspection  
Eval Date: 06-18-2019  
Violations Found: No

Map ID  
Direction  
Distance  
Elevation

MAP FINDINGS

Site

Database(s)

EDR ID Number  
EPA ID Number

**CVS PHARMACY #17004 (Continued)**

**S106025107**

Eval Type: Routine done by local agency  
Eval Notes: Oscar Martinez, ETL GM  
Eval Division: Los Angeles County Fire Department  
Eval Program: HW  
Eval Source: CERS,

**Affiliation:**

Affiliation Type Desc: CUPA District  
Entity Name: Los Angeles County Fire  
Entity Title: Not reported  
Affiliation Address: 5825 Rickenbacker Road  
Affiliation City: Commerce  
Affiliation State: CA  
Affiliation Country: Not reported  
Affiliation Zip: 90040-3027  
Affiliation Phone: (323) 890-4000,

Affiliation Type Desc: Document Preparer  
Entity Name: Nathan White  
Entity Title: Not reported  
Affiliation Address: Not reported  
Affiliation City: Not reported  
Affiliation State: Not reported  
Affiliation Country: Not reported  
Affiliation Zip: Not reported  
Affiliation Phone: ,

Affiliation Type Desc: Parent Corporation  
Entity Name: Target Corporate Office Headquarters  
Entity Title: Not reported  
Affiliation Address: Not reported  
Affiliation City: Not reported  
Affiliation State: Not reported  
Affiliation Country: Not reported  
Affiliation Zip: Not reported  
Affiliation Phone: ,

Affiliation Type Desc: Facility Mailing Address  
Entity Name: Mailing Address  
Entity Title: Not reported  
Affiliation Address: PO Box 111  
Affiliation City: Minneapolis  
Affiliation State: MN  
Affiliation Country: Not reported  
Affiliation Zip: 55440  
Affiliation Phone: ,

Affiliation Type Desc: Operator  
Entity Name: Target Corporation  
Entity Title: Not reported  
Affiliation Address: Not reported  
Affiliation City: Not reported  
Affiliation State: Not reported  
Affiliation Country: Not reported  
Affiliation Zip: Not reported  
Affiliation Phone: (800) 587-2228,

Map ID  
Direction  
Distance  
Elevation

MAP FINDINGS

Site

Database(s)

EDR ID Number  
EPA ID Number

**CVS PHARMACY #17004 (Continued)**

**S106025107**

Affiliation Type Desc: Environmental Contact  
Entity Name: Environmental Compliance  
Entity Title: Not reported  
Affiliation Address: PO Box 111  
Affiliation City: Minneapolis  
Affiliation State: MN  
Affiliation Country: Not reported  
Affiliation Zip: 55440  
Affiliation Phone: ,

Affiliation Type Desc: Identification Signer  
Entity Name: Steve Musser  
Entity Title: Sr. Compliance Director  
Affiliation Address: Not reported  
Affiliation City: Not reported  
Affiliation State: Not reported  
Affiliation Country: Not reported  
Affiliation Zip: Not reported  
Affiliation Phone: ,

Affiliation Type Desc: Legal Owner  
Entity Name: Target Corporation  
Entity Title: Not reported  
Affiliation Address: PO Box 111  
Affiliation City: Minneapolis  
Affiliation State: MN  
Affiliation Country: United States  
Affiliation Zip: 55440  
Affiliation Phone: (800) 587-2228,

**B48**  
**ENE**  
**< 1/8**  
**0.061 mi.**  
**321 ft.**

**SYCAMORE CLEANERS DYERS LTD**  
**1040 N SYCAMORE AVE**  
**LOS ANGELES, CA**

**EDR Hist Cleaner** **1009192250**  
**N/A**

**Site 9 of 10 in cluster B**

**Relative:**  
**Higher**

EDR Hist Cleaner

**Actual:**  
**290 ft.**

|       |                                |                                 |
|-------|--------------------------------|---------------------------------|
| Year: | Name:                          | Type:                           |
| 1929  | SYCAMORE DYE WORKS             | CLEANERS AND DYERS              |
| 1933  | GRUVER F R                     | CLOTHES PRESSERS AND CLEANERS   |
| 1937  | SYCAMORE CLEANERS DYERS LTD    | CLOTHES PRESSERS AND CLEANERS   |
| 1969  | VICTORY WHOLESALE CLRS & DYERS | Drycleaning Plants, Except Rugs |
| 1970  | VICTORY WHOLESALE CLRS & DYERS | Drycleaning Plants, Except Rugs |
| 1971  | VICTORY WHOLESALE CLRS & DYERS | Drycleaning Plants, Except Rugs |
| 1972  | VICTORY WHOLESALE CLRS & DYERS | Drycleaning Plants, Except Rugs |
| 1973  | VICTORY WHOLESALE CLRS & DYERS | Drycleaning Plants, Except Rugs |
| 1974  | VICTORY WHOLESALE CLRS & DYERS | Drycleaning Plants, Except Rugs |
| 1975  | VICTORY WHOLESALE CLRS & DYERS | Drycleaning Plants, Except Rugs |

Map ID  
Direction  
Distance  
Elevation

MAP FINDINGS

EDR ID Number  
EPA ID Number

**E49**  
**SSW**  
**< 1/8**  
**0.062 mi.**  
**327 ft.**  
**Site 1 of 12 in cluster E**

**HAZNET**  
**HAZMAT**  
**HWTS**  
**S113112516**  
**N/A**

**Relative:**  
**Lower**

HAZNET:

**Actual:**  
**278 ft.**

|                  |  |
|------------------|--|
| Name:            | ROD'S AUTO TECH AND MARINE INC.  |
| Address:         | 999 N LA BREA AVE  |
| Address 2:       | Not reported   |
| City,State,Zip:  | LOS ANGELES, CA 900380000  |
| Contact:         | Yael Zell  |
| Telephone:       | 3236503665   |
| Mailing Name:    | Not reported   |
| Mailing Address: | 999 N LA BREA AVE  |
| Year:            | 2018   |
| Gepaid:          | CAL000223019   |
| TSD EPA ID:      | AZR000520304   |
| CA Waste Code:   | 352 - Other organic solids   |
| Disposal Method: | H141 - Storage, Bulking, And/Or Transfer Off Site--No Treatment/Reovery (H010-H129) Or (H131-H135) |
| Tons:            | 0.05000  |
| Year:            | 2010   |
| Gepaid:          | CAL000223019   |
| TSD EPA ID:      | CAT000613935   |
| CA Waste Code:   | 134 - Aqueous solution with total organic residues less than 10 percent                            |
| Disposal Method: | H141 - Storage, Bulking, And/Or Transfer Off Site--No Treatment/Reovery (H010-H129) Or (H131-H135) |
| Tons:            | 0.084  |
| Year:            | 2003   |
| Gepaid:          | CAL000223019   |
| TSD EPA ID:      | CAD099452708   |
| CA Waste Code:   | 135 - Unspecified aqueous solution   |
| Disposal Method: | R01 - Recycler   |
| Tons:            | 0.693  |
| Year:            | 2002   |
| Gepaid:          | CAL000223019   |
| TSD EPA ID:      | CAD099452708   |
| CA Waste Code:   | 135 - Unspecified aqueous solution   |
| Disposal Method: | -  |
| Tons:            | 0.231  |
| Year:            | 2002   |
| Gepaid:          | CAL000223019   |
| TSD EPA ID:      | CAD099452708   |
| CA Waste Code:   | 135 - Unspecified aqueous solution   |
| Disposal Method: | R01 - Recycler   |
| Tons:            | 0.462  |
| Year:            | 2001   |
| Gepaid:          | CAL000223019   |
| TSD EPA ID:      | CAD099452708   |
| CA Waste Code:   | 135 - Unspecified aqueous solution   |
| Disposal Method: | R01 - Recycler   |

Map ID  
Direction  
Distance  
Elevation

MAP FINDINGS

Site

Database(s)

EDR ID Number  
EPA ID Number

**ROD'S AUTO TECH AND MARINE INC. (Continued)**

**S113112516**

Tons: 0.231

Additional Info:

Year: 2002  
Gen EPA ID: CAL000223019

Shipment Date: 20021119  
Creation Date: 3/15/2003 18:30:36  
Receipt Date: 20021119  
Manifest ID: 21514233  
Trans EPA ID: CAD080075096  
Trans Name: Not reported  
Trans 2 EPA ID: Not reported  
Trans 2 Name: Not reported  
TSDF EPA ID: CAD099452708  
Trans Name: Not reported  
TSDF Alt EPA ID: Not reported  
TSDF Alt Name: Not reported  
Waste Code Description: 135 - Unspecified aqueous solution  
RCRA Code: Not reported  
Meth Code: R01 - Recycler  
Quantity Tons: 0.231  
Waste Quantity: 55  
Quantity Unit: G  
Additional Code 1: Not reported  
Additional Code 2: Not reported  
Additional Code 3: Not reported  
Additional Code 4: Not reported  
Additional Code 5: Not reported

Shipment Date: 20020816  
Creation Date: 3/13/2003 18:31:17  
Receipt Date: 20020816  
Manifest ID: 21765372  
Trans EPA ID: CAD080075096  
Trans Name: Not reported  
Trans 2 EPA ID: Not reported  
Trans 2 Name: Not reported  
TSDF EPA ID: CAD099452708  
Trans Name: Not reported  
TSDF Alt EPA ID: Not reported  
TSDF Alt Name: Not reported  
Waste Code Description: 135 - Unspecified aqueous solution  
RCRA Code: Not reported  
Meth Code: - Not reported  
Quantity Tons: 0.231  
Waste Quantity: 55  
Quantity Unit: G  
Additional Code 1: Not reported  
Additional Code 2: Not reported  
Additional Code 3: Not reported  
Additional Code 4: Not reported  
Additional Code 5: Not reported

Shipment Date: 20020213  
Creation Date: 7/2/2002 18:31:06

Map ID  
Direction  
Distance  
Elevation

MAP FINDINGS

Site

Database(s)

EDR ID Number  
EPA ID Number

**ROD'S AUTO TECH AND MARINE INC. (Continued)**

**S113112516**

Receipt Date: 20020213  
Manifest ID: 21514024  
Trans EPA ID: CAD080075096  
Trans Name: Not reported  
Trans 2 EPA ID: Not reported  
Trans 2 Name: Not reported  
TSDf EPA ID: CAD099452708  
Trans Name: Not reported  
TSDf Alt EPA ID: Not reported  
TSDf Alt Name: Not reported  
Waste Code Description: 135 - Unspecified aqueous solution  
RCRA Code: Not reported  
Meth Code: R01 - Recycler  
Quantity Tons: 0.231  
Waste Quantity: 55  
Quantity Unit: G  
Additional Code 1: Not reported  
Additional Code 2: Not reported  
Additional Code 3: Not reported  
Additional Code 4: Not reported  
Additional Code 5: Not reported

**Additional Info:**

Year: 2001  
Gen EPA ID: CAL000223019

Shipment Date: 20011128  
Creation Date: 1/16/2002 0:00:00  
Receipt Date: 20011128  
Manifest ID: 21406611  
Trans EPA ID: CAD080075096  
Trans Name: Not reported  
Trans 2 EPA ID: Not reported  
Trans 2 Name: Not reported  
TSDf EPA ID: CAD099452708  
Trans Name: Not reported  
TSDf Alt EPA ID: Not reported  
TSDf Alt Name: Not reported  
Waste Code Description: 135 - Unspecified aqueous solution  
RCRA Code: Not reported  
Meth Code: R01 - Recycler  
Quantity Tons: 0.231  
Waste Quantity: 55  
Quantity Unit: G  
Additional Code 1: Not reported  
Additional Code 2: Not reported  
Additional Code 3: Not reported  
Additional Code 4: Not reported  
Additional Code 5: Not reported

**Additional Info:**

Year: 2010  
Gen EPA ID: CAL000223019

Shipment Date: 20100414  
Creation Date: 8/6/2010 18:30:23

Map ID  
Direction  
Distance  
Elevation

MAP FINDINGS

Site

Database(s)

EDR ID Number  
EPA ID Number

**ROD'S AUTO TECH AND MARINE INC. (Continued)**

**S113112516**

Receipt Date: 20100414  
Manifest ID: 002428452SKS  
Trans EPA ID: TXR000050930  
Trans Name: SAFETY-KLEEN SYSTEMS INC  
Trans 2 EPA ID: Not reported  
Trans 2 Name: Not reported  
TSDf EPA ID: CAT000613935  
Trans Name: SAFETY-KLEEN SYSTEMS INC  
TSDf Alt EPA ID: Not reported  
TSDf Alt Name: Not reported  
Waste Code Description: 134 - Aqueous solution with <10% total organic residues  
RCRA Code: Not reported  
Meth Code: H141 - Storage, Bulking, And/Or Transfer Off Site--No  
Treatment/Reovery (H010-H129) Or (H131-H135)  
  
Quantity Tons: 0.084  
Waste Quantity: 20  
Quantity Unit: G  
Additional Code 1: Not reported  
Additional Code 2: Not reported  
Additional Code 3: Not reported  
Additional Code 4: Not reported  
Additional Code 5: Not reported

**Additional Info:**

Year: 2003  
Gen EPA ID: CAL000223019

Shipment Date: 20031202  
Creation Date: 8/9/2004 8:48:13  
Receipt Date: 20031202  
Manifest ID: 23007537  
Trans EPA ID: CAD080075096  
Trans Name: JACK STONE DRAINAGE OIL SER  
Trans 2 EPA ID: Not reported  
Trans 2 Name: Not reported  
TSDf EPA ID: CAD099452708  
Trans Name: INDUSTRIAL SERVICE OIL CO  
TSDf Alt EPA ID: CAD099452708  
TSDf Alt Name: Not reported  
Waste Code Description: 135 - Unspecified aqueous solution  
RCRA Code: Not reported  
Meth Code: R01 - Recycler  
Quantity Tons: 0.231  
Waste Quantity: 55  
Quantity Unit: G  
Additional Code 1: Not reported  
Additional Code 2: Not reported  
Additional Code 3: Not reported  
Additional Code 4: Not reported  
Additional Code 5: Not reported

Shipment Date: 20030725  
Creation Date: 7/23/2004 13:22:40  
Receipt Date: 20030725  
Manifest ID: 22358371  
Trans EPA ID: CAD080075096  
Trans Name: Not reported

Map ID  
Direction  
Distance  
Elevation

MAP FINDINGS

Site

Database(s)

EDR ID Number  
EPA ID Number

**ROD'S AUTO TECH AND MARINE INC. (Continued)**

**S113112516**

Trans 2 EPA ID: Not reported  
Trans 2 Name: Not reported  
TSDF EPA ID: CAD099452708  
Trans Name: Not reported  
TSDF Alt EPA ID: CAD099452708  
TSDF Alt Name: Not reported  
Waste Code Description: 135 - Unspecified aqueous solution  
RCRA Code: Not reported  
Meth Code: R01 - Recycler  
Quantity Tons: 0.231  
Waste Quantity: 55  
Quantity Unit: G  
Additional Code 1: Not reported  
Additional Code 2: Not reported  
Additional Code 3: Not reported  
Additional Code 4: Not reported  
Additional Code 5: Not reported

Shipment Date: 20030217  
Creation Date: 5/19/2003 18:31:05  
Receipt Date: 20030217  
Manifest ID: 22169508  
Trans EPA ID: CAD080075096  
Trans Name: Not reported  
Trans 2 EPA ID: Not reported  
Trans 2 Name: Not reported  
TSDF EPA ID: CAD099452708  
Trans Name: Not reported  
TSDF Alt EPA ID: CAD099452708  
TSDF Alt Name: Not reported  
Waste Code Description: 135 - Unspecified aqueous solution  
RCRA Code: Not reported  
Meth Code: R01 - Recycler  
Quantity Tons: 0.231  
Waste Quantity: 55  
Quantity Unit: G  
Additional Code 1: Not reported  
Additional Code 2: Not reported  
Additional Code 3: Not reported  
Additional Code 4: Not reported  
Additional Code 5: Not reported

**LOS ANGELES HM:**

Name: L & L AUTO SERVICE  
Address: 999 N LA BREA AVE # B  
City,State,Zip: LOS ANGELES, CA 90038  
Facility ID: FA0006952  
Last Run Date: 04/19/2021  
Status: ACTIVE

Name: FUNK BROS AUTOMOTIVE REPAIR  
Address: 999 N LA BREA AVE # B  
City,State,Zip: LOS ANGELES, CA 90038  
Facility ID: FA0029405  
Last Run Date: 04/19/2021  
Status: INACTIVE



Map ID  
Direction  
Distance  
Elevation

MAP FINDINGS

Site

Database(s)

EDR ID Number  
EPA ID Number

**ROD'S AUTO TECH AND MARINE INC. (Continued)**

**S113112516**

**HWTS:**

Name: ROD'S AUTO TECH AND MARINE INC.  
Address: 999 N LA BREA AVE  
Address 2: Not reported  
City,State,Zip: LOS ANGELES, CA 900380000  
EPA ID: CAL000223019  
Inactive Date: Not reported  
Create Date: 05/10/2001  
Last Act Date: 07/13/2020  
Mailing Name: Not reported  
Mailing Address: 999 N LA BREA AVE  
Mailing Address 2: Not reported  
Mailing City,State,Zip: LOS ANGELES, CA 900380000  
Owner Name: NIMROD ZELL  
Owner Address: 999 N LA BREA AVE  
Owner Address 2: Not reported  
Owner City,State,Zip: LOS ANGELES, CA 900380000  
Contact Name: Yael Zell  
Contact Address: 999 N LA BREA AVE  
Contact Address 2: Not reported  
City,State,Zip: LOS ANGELES, CA 90038

**NAICS:**

EPA ID: CAL000223019  
Create Date: 2002-12-03 15:25:10.000  
NAICS Code: 811111  
NAICS Description: General Automotive Repair  
Issued EPA ID Date: 2001-05-10 00:00:00  
Inactive Date: Not reported  
Facility Name: ROD'S AUTO TECH AND MARINE INC.  
Facility Address: 999 N LA BREA AVE  
Facility Address 2: Not reported  
Facility City: LOS ANGELES  
Facility County: Not reported  
Facility State: CA  
Facility Zip: 900380000

**E50**  
**SSW**  
**< 1/8**  
**0.062 mi.**  
**327 ft.**

**ROD'S AUTO TECH AND MARINE INC.**  
**999 N LA BREA AVE**  
**LOS ANGELES, CA 90038**

**RCRA NonGen / NLR 1024800867**  
**CAL000223019**

**Site 2 of 12 in cluster E**

**Relative:**  
**Lower**  
**Actual:**  
**278 ft.**

RCRA NonGen / NLR:  
Date Form Received by Agency:  
Handler Name:  
Handler Address:  
Handler City,State,Zip:  
EPA ID:  
Contact Name:  
Contact Address:  
Contact City,State,Zip:  
Contact Telephone:  
Contact Fax:  
Contact Email:  
Contact Title:  
EPA Region:

20010510  
ROD'S AUTO TECH AND MARINE INC.  
999 N LA BREA AVE  
LOS ANGELES, CA 90038-0000  
CAL000223019  
Yael Zell  
999 N LA BREA AVE  
LOS ANGELES, CA 90038  
323-650-3665  
323-876-7951  
RODSAUTOTECH@GMAIL.COM  
Not reported  
09

Map ID  
Direction  
Distance  
Elevation

MAP FINDINGS

Site

Database(s)

EDR ID Number  
EPA ID Number

**ROD'S AUTO TECH AND MARINE INC. (Continued)**

**1024800867**

|  |                            |
|--|----------------------------|
| Land Type:   | Not reported               |
| Federal Waste Generator Description:                           | Not a generator, verified  |
| Non-Notifier:  | Not reported               |
| Biennial Report Cycle:   | Not reported               |
| Accessibility:   | Not reported               |
| Active Site Indicator:   | Handler Activities         |
| State District Owner:  | Not reported               |
| State District:  | Not reported               |
| Mailing Address:   | 999 N LA BREA AVE          |
| Mailing City,State,Zip:  | LOS ANGELES, CA 90038-0000 |
| Owner Name:  | NIMROD ZELL                |
| Owner Type:  | Other                      |
| Operator Name:   | Yael Zell                  |
| Operator Type:   | Other                      |
| Short-Term Generator Activity:                                 | No                         |
| Importer Activity:   | No                         |
| Mixed Waste Generator:   | No                         |
| Transporter Activity:  | No                         |
| Transfer Facility Activity:                                    | No                         |
| Recycler Activity with Storage:                                | No                         |
| Small Quantity On-Site Burner Exemption:                       | No                         |
| Smelting Melting and Refining Furnace Exemption:               | No                         |
| Underground Injection Control:                                 | No                         |
| Off-Site Waste Receipt:  | No                         |
| Universal Waste Indicator:                                     | Yes                        |
| Universal Waste Destination Facility:                          | Yes                        |
| Federal Universal Waste:                                       | No                         |
| Active Site Fed-Reg Treatment Storage and Disposal Facility:   | Not reported               |
| Active Site Converter Treatment storage and Disposal Facility: | Not reported               |
| Active Site State-Reg Treatment Storage and Disposal Facility: | Not reported               |
| Active Site State-Reg Handler:                                 | ---                        |
| Federal Facility Indicator:                                    | Not reported               |
| Hazardous Secondary Material Indicator:                        | N                          |
| Sub-Part K Indicator:  | Not reported               |
| Commercial TSD Indicator:                                      | No                         |
| Treatment Storage and Disposal Type:                           | Not reported               |
| 2018 GPRA Permit Baseline:                                     | Not on the Baseline        |
| 2018 GPRA Renewals Baseline:                                   | Not on the Baseline        |
| Permit Renewals Workload Universe:                             | Not reported               |
| Permit Workload Universe:                                      | Not reported               |
| Permit Progress Universe:                                      | Not reported               |
| Post-Closure Workload Universe:                                | Not reported               |
| Closure Workload Universe:                                     | Not reported               |
| 202 GPRA Corrective Action Baseline:                           | No                         |
| Corrective Action Workload Universe:                           | No                         |
| Subject to Corrective Action Universe:                         | No                         |
| Non-TSDFs Where RCRA CA has Been Imposed Universe:             | No                         |
| TSDFs Potentially Subject to CA Under 3004 (u)/(v) Universe:   | No                         |
| TSDFs Only Subject to CA under Discretionary Auth Universe:    | No                         |
| Corrective Action Priority Ranking:                            | No NCAPS ranking           |
| Environmental Control Indicator:                               | No                         |
| Institutional Control Indicator:                               | No                         |
| Human Exposure Controls Indicator:                             | N/A                        |
| Groundwater Controls Indicator:                                | N/A                        |
| Operating TSDF Universe:                                       | Not reported               |
| Full Enforcement Universe:                                     | Not reported               |
| Significant Non-Complier Universe:                             | No                         |

Map ID  
Direction  
Distance  
Elevation

MAP FINDINGS

Site

Database(s)

EDR ID Number  
EPA ID Number

**ROD'S AUTO TECH AND MARINE INC. (Continued)**

**1024800867**

|   |              |
|---|--------------|
| Unaddressed Significant Non-Complier Universe:                | No           |
| Addressed Significant Non-Complier Universe:                  | No           |
| Significant Non-Complier With a Compliance Schedule Universe: | No           |
| Financial Assurance Required:                                 | Not reported |
| Handler Date of Last Change:                                  | 20180905     |
| Recognized Trader-Importer:                                   | No           |
| Recognized Trader-Exporter:                                   | No           |
| Importer of Spent Lead Acid Batteries:                        | No           |
| Exporter of Spent Lead Acid Batteries:                        | No           |
| Recycler Activity Without Storage:                            | No           |
| Manifest Broker:  | No           |
| Sub-Part P Indicator:   | No           |

**Handler - Owner Operator:**

|                                |                            |
|--------------------------------|----------------------------|
| Owner/Operator Indicator:      | Owner                      |
| Owner/Operator Name:           | NIMROD ZELL                |
| Legal Status:                  | Other                      |
| Date Became Current:           | Not reported               |
| Date Ended Current:            | Not reported               |
| Owner/Operator Address:        | 999 N LA BREA AVE          |
| Owner/Operator City,State,Zip: | LOS ANGELES, CA 90038-0000 |
| Owner/Operator Telephone:      | 323-650-3665               |
| Owner/Operator Telephone Ext:  | Not reported               |
| Owner/Operator Fax:            | Not reported               |
| Owner/Operator Email:          | Not reported               |

|                                |                       |
|--------------------------------|-----------------------|
| Owner/Operator Indicator:      | Operator              |
| Owner/Operator Name:           | Yael Zell             |
| Legal Status:                  | Other                 |
| Date Became Current:           | Not reported          |
| Date Ended Current:            | Not reported          |
| Owner/Operator Address:        | 999 N LA BREA AVE     |
| Owner/Operator City,State,Zip: | LOS ANGELES, CA 90038 |
| Owner/Operator Telephone:      | 323-650-3665          |
| Owner/Operator Telephone Ext:  | Not reported          |
| Owner/Operator Fax:            | Not reported          |
| Owner/Operator Email:          | Not reported          |

**Historic Generators:**

|  |                                 |
|--|---------------------------------|
| Receive Date:                              | 20010510                        |
| Handler Name:                              | ROD'S AUTO TECH AND MARINE INC. |
| Federal Waste Generator Description:       | Not a generator, verified       |
| State District Owner:                      | Not reported                    |
| Large Quantity Handler of Universal Waste: | No                              |
| Recognized Trader Importer:                | No                              |
| Recognized Trader Exporter:                | No                              |
| Spent Lead Acid Battery Importer:          | No                              |
| Spent Lead Acid Battery Exporter:          | No                              |
| Current Record:                            | Yes                             |
| Non Storage Recycler Activity:             | Not reported                    |
| Electronic Manifest Broker:                | Not reported                    |

**List of NAICS Codes and Descriptions:**

|                    |                           |
|--------------------|---------------------------|
| NAICS Code:        | 811111                    |
| NAICS Description: | GENERAL AUTOMOTIVE REPAIR |

Map ID  
Direction  
Distance  
Elevation

MAP FINDINGS

Site

Database(s)

EDR ID Number  
EPA ID Number

**ROD'S AUTO TECH AND MARINE INC. (Continued)**

**1024800867**

Facility Has Received Notices of Violations:  
Violations:

No Violations Found

Evaluation Action Summary:  
Evaluations:

No Evaluations Found

**E51**  
**SSW**  
**< 1/8**  
**0.062 mi.**  
**327 ft.**

**L & L AUTO SERVICE**  
**999 N LA BREA AVE**  
**LOS ANGELES, CA 90038**

**RCRA NonGen / NLR**

**1026827437**  
**CAL000462406**

**Site 3 of 12 in cluster E**

**Relative:**  
**Lower**  
**Actual:**  
**278 ft.**

RCRA NonGen / NLR:

Date Form Received by Agency:

20210511

Handler Name:

L & L AUTO SERVICE

Handler Address:

999 N LA BREA AVE

Handler City,State,Zip:

LOS ANGELES, CA 90038

EPA ID:

CAL000462406

Contact Name:

LUIS B RIVERA

Contact Address:

999 N LA BREA AVE

Contact City,State,Zip:

LOS ANGELES, CA 90038

Contact Telephone:

323-874-8889

Contact Fax:

Not reported

Contact Email:

Not reported

Contact Title:

Not reported

EPA Region:

09

Land Type:

Not reported

Federal Waste Generator Description:

Not a generator, verified

Non-Notifier:

Not reported

Biennial Report Cycle:

Not reported

Accessibility:

Not reported

Active Site Indicator:

Not reported

State District Owner:

Not reported

State District:

Not reported

Mailing Address:

999 N LA BREA AVE

Mailing City,State,Zip:

LOS ANGELES, CA 90038

Owner Name:

LUIS B RIVERA

Owner Type:

Other

Operator Name:

LUIS B RIVERA

Operator Type:

Other

Short-Term Generator Activity:

No

Importer Activity:

No

Mixed Waste Generator:

No

Transporter Activity:

No

Transfer Facility Activity:

No

Recycler Activity with Storage:

No

Small Quantity On-Site Burner Exemption:

No

Smelting Melting and Refining Furnace Exemption:

No

Underground Injection Control:

No

Off-Site Waste Receipt:

No

Universal Waste Indicator:

No

Universal Waste Destination Facility:

No

Federal Universal Waste:

No

Active Site Fed-Reg Treatment Storage and Disposal Facility:

Not reported

Active Site Converter Treatment storage and Disposal Facility:

Not reported

Active Site State-Reg Treatment Storage and Disposal Facility:

Not reported

Map ID  
Direction  
Distance  
Elevation

MAP FINDINGS

Site

Database(s)

EDR ID Number  
EPA ID Number

**L & L AUTO SERVICE (Continued)**

**1026827437**

|   |                     |
|---|---------------------|
| Active Site State-Reg Handler:                                | ---                 |
| Federal Facility Indicator:                                   | Not reported        |
| Hazardous Secondary Material Indicator:                       | N                   |
| Sub-Part K Indicator:   | Not reported        |
| Commercial TSD Indicator:                                     | No                  |
| Treatment Storage and Disposal Type:                          | Not reported        |
| 2018 GPRA Permit Baseline:                                    | Not on the Baseline |
| 2018 GPRA Renewals Baseline:                                  | Not on the Baseline |
| Permit Renewals Workload Universe:                            | Not reported        |
| Permit Workload Universe:                                     | Not reported        |
| Permit Progress Universe:                                     | Not reported        |
| Post-Closure Workload Universe:                               | Not reported        |
| Closure Workload Universe:                                    | Not reported        |
| 202 GPRA Corrective Action Baseline:                          | No                  |
| Corrective Action Workload Universe:                          | No                  |
| Subject to Corrective Action Universe:                        | No                  |
| Non-TSDFs Where RCRA CA has Been Imposed Universe:            | No                  |
| TSDFs Potentially Subject to CA Under 3004 (u)/(v) Universe:  | No                  |
| TSDFs Only Subject to CA under Discretionary Auth Universe:   | No                  |
| Corrective Action Priority Ranking:                           | No NCAPS ranking    |
| Environmental Control Indicator:                              | No                  |
| Institutional Control Indicator:                              | No                  |
| Human Exposure Controls Indicator:                            | N/A                 |
| Groundwater Controls Indicator:                               | N/A                 |
| Operating TSDF Universe:                                      | Not reported        |
| Full Enforcement Universe:                                    | Not reported        |
| Significant Non-Complier Universe:                            | No                  |
| Unaddressed Significant Non-Complier Universe:                | No                  |
| Addressed Significant Non-Complier Universe:                  | No                  |
| Significant Non-Complier With a Compliance Schedule Universe: | No                  |
| Financial Assurance Required:                                 | Not reported        |
| Handler Date of Last Change:                                  | 20210514            |
| Recognized Trader-Importer:                                   | No                  |
| Recognized Trader-Exporter:                                   | No                  |
| Importer of Spent Lead Acid Batteries:                        | No                  |
| Exporter of Spent Lead Acid Batteries:                        | No                  |
| Recycler Activity Without Storage:                            | No                  |
| Manifest Broker:  | No                  |
| Sub-Part P Indicator:   | No                  |

**Handler - Owner Operator:**

|                                |                       |
|--------------------------------|-----------------------|
| Owner/Operator Indicator:      | Operator              |
| Owner/Operator Name:           | LUIS B RIVERA         |
| Legal Status:                  | Other                 |
| Date Became Current:           | Not reported          |
| Date Ended Current:            | Not reported          |
| Owner/Operator Address:        | 999 N LA BREA AVE     |
| Owner/Operator City,State,Zip: | LOS ANGELES, CA 90038 |
| Owner/Operator Telephone:      | 323-874-8889          |
| Owner/Operator Telephone Ext:  | Not reported          |
| Owner/Operator Fax:            | Not reported          |
| Owner/Operator Email:          | Not reported          |

|                           |               |
|---------------------------|---------------|
| Owner/Operator Indicator: | Owner         |
| Owner/Operator Name:      | LUIS B RIVERA |
| Legal Status:             | Other         |

Map ID  
Direction  
Distance  
Elevation

MAP FINDINGS

Site

Database(s)

EDR ID Number  
EPA ID Number

**L & L AUTO SERVICE (Continued)**

**1026827437**

Date Became Current: Not reported  
Date Ended Current: Not reported  
Owner/Operator Address: 999 N LA BREA AVE  
Owner/Operator City,State,Zip: LOS ANGELES, CA 90038  
Owner/Operator Telephone: 323-874-8889  
Owner/Operator Telephone Ext: Not reported  
Owner/Operator Fax: Not reported  
Owner/Operator Email: Not reported

Historic Generators:

Receive Date: 20210511  
Handler Name: L & L AUTO SERVICE  
Federal Waste Generator Description: Not a generator, verified  
State District Owner: Not reported  
Large Quantity Handler of Universal Waste: No  
Recognized Trader Importer: No  
Recognized Trader Exporter: No  
Spent Lead Acid Battery Importer: No  
Spent Lead Acid Battery Exporter: No  
Current Record: Yes  
Non Storage Recycler Activity: No  
Electronic Manifest Broker: No

List of NAICS Codes and Descriptions:

NAICS Code: 811111  
NAICS Description: GENERAL AUTOMOTIVE REPAIR

Facility Has Received Notices of Violations:

Violations: No Violations Found

Evaluation Action Summary:

Evaluations: No Evaluations Found

**E52**  
**SSW**  
**< 1/8**  
**0.062 mi.**  
**327 ft.**

**ROD'S AUTO TECH & MARINE INC.**  
**999 N LA BREA AVE UN E**  
**LOS ANGELES, CA 90038**

**CERS HAZ WASTE**  
**CERS**  
**S123533482**  
**N/A**

**Site 4 of 12 in cluster E**

**Relative:**  
**Lower**

**CERS HAZ WASTE:**

**Actual:**  
**278 ft.**

Name: ROD'S AUTO TECH & MARINE INC.  
Address: 999 N LA BREA AVE UN E  
City,State,Zip: LOS ANGELES, CA 90038  
Site ID: 62571  
CERS ID: 10257649  
CERS Description: Hazardous Waste Generator

**CERS:**

Name: ROD'S AUTO TECH & MARINE INC.  
Address: 999 N LA BREA AVE UN E  
City,State,Zip: LOS ANGELES, CA 90038  
Site ID: 62571  
CERS ID: 10257649  
CERS Description: Chemical Storage Facilities

Map ID  
Direction  
Distance  
Elevation

MAP FINDINGS

Site

Database(s)

EDR ID Number  
EPA ID Number

**ROD'S AUTO TECH & MARINE INC. (Continued)**

**S123533482**

Violations:

Site ID: 62571  
Site Name: ROD'S AUTO TECH & MARINE INC.  
Violation Date: 09-25-2018  
Citation: 22 CCR 12 66262.34(f) - California Code of Regulations, Title 22, Chapter 12, Section(s) 66262.34(f)  
Violation Description: Failure to properly label hazardous waste accumulation containers and portable tanks with the following requirements: "Hazardous Waste", name and address of the generator, physical and chemical characteristics of the Hazardous Waste, and starting accumulation date.  
Violation Notes: Returned to compliance on 09/25/2018. OBSERVATION: Two 55-gallon drums of used oil, and one 55-gallon drum of waste coolant located at the hazardous waste storage area was observed with blank labels. Operator corrected on site. CORRECTIVE ACTION: Submit photos to the CUPA demonstrating that the container listed above has been properly labeled.  
Violation Division: Los Angeles County Fire Department  
Violation Program: HW  
Violation Source: CERS,

Site ID: 62571  
Site Name: ROD'S AUTO TECH & MARINE INC.  
Violation Date: 12-01-2015  
Citation: 22 CCR 23 66273.5 - California Code of Regulations, Title 22, Chapter 23, Section(s) 66273.5  
Violation Description: Failure to properly manage mercury containing lamp bulbs which are destined for reclamation or recycling from the date the bulbs were first discarded or broken.  
Violation Notes: Returned to compliance on 12/01/2015. OBSERVATION: Universal Waste Handler failed to properly manage mercury containing lamp bulbs which are destined for reclamation or recycling from the date the bulbs were first discarded or broken. Three florescent light tubes were removed from the regular trash bin that is shared with 3 other businesses and is accessible to the public. During the inspection the owner properly managed the three florescent light as universal waste and stored them in a properly labeled container. Violation abated during the inspection. CORRECTIVE ACTION: Owner/Operator shall immediatly ensure proper management of mercury containing lamp bulbs which are destined for reclamation or recycling from the date the bulbs were first discarded or broken in accordance with Title 22 regulations. Submit documentation to the CUPA demonstrating what corrective actions were taken.  
Violation Division: Los Angeles County Fire Department  
Violation Program: HW  
Violation Source: CERS,

Site ID: 62571  
Site Name: ROD'S AUTO TECH & MARINE INC.  
Violation Date: 08-25-2021  
Citation: HSC 6.95 25508(a)(3) - California Health and Safety Code, Chapter 6.95, Section(s) 25508(a)(3)  
Violation Description: Failure to complete and electronically submit hazardous material inventory information for all reportable hazardous materials on site at or above reportable quantities.  
Violation Notes: Review, update and resubmit the Hazardous Materials Inventory into CERS to include all hazardous material stored in a capacity equal to

Map ID  
Direction  
Distance  
Elevation

MAP FINDINGS

Site

Database(s)

EDR ID Number  
EPA ID Number

**ROD'S AUTO TECH & MARINE INC. (Continued)**

**S123533482**

or greater than 55 gallons of liquid, 200 cubic feet of compressed gas or 500 pounds in weight of a solid. Please correct the following;  
Please add 55 gallons of coolant to inventory.

Violation Division: Los Angeles City Fire Department  
Violation Program: HMRRP  
Violation Source: CERS,

Site ID: 62571  
Site Name: ROD'S AUTO TECH & MARINE INC.  
Violation Date: 08-25-2021  
Citation: HSC 6.95 25508(a)(3) - California Health and Safety Code, Chapter 6.95, Section(s) 25508(a)(3)  
Violation Description: Failure to complete and electronically submit a site map with all required content.  
Violation Notes: Review, update and resubmit the sitemap in CERS to include the following required missing elements; Please add drains to site map. You can download detailed SITE MAP INSTRUCTIONS at <https://www.lafd.org/fire-prevention/cupa/hazardous-materials>

Violation Division: Los Angeles City Fire Department  
Violation Program: HMRRP  
Violation Source: CERS,

Site ID: 62571  
Site Name: ROD'S AUTO TECH & MARINE INC.  
Violation Date: 08-29-2013  
Citation: HSC 6.95 25503.5(a) - California Health and Safety Code, Chapter 6.95, Section(s) 25503.5(a)  
Violation Description: Owner/Operator failed to establish and implement a Hazardous Materials Business Plan when storing hazardous materials at or above the thresholds quantities of 55 gallons/500 lbs/200 cubic feet.  
Violation Notes: Returned to compliance on 11/05/2015.

Violation Division: Los Angeles City Fire Department  
Violation Program: HMRRP  
Violation Source: CERS,

Site ID: 62571  
Site Name: ROD'S AUTO TECH & MARINE INC.  
Violation Date: 12-01-2015  
Citation: 22 CCR 12 66262.40(c) - California Code of Regulations, Title 22, Chapter 12, Section(s) 66262.40(c)  
Violation Description: Failure to determine if the waste generated is a hazardous waste and to maintain analysis results for three years.  
Violation Notes: Returned to compliance on 12/01/2015. OBSERVATION: Metal fines generated from grinding brake rotors are being recycled as scrap metal without first determining particle size or hazardous properties. Any person who generates a waste shall determine if the waste is a hazardous waste. Owner decided to manage brake rotor fines as hazardous waste. A properly labeled container was designated to store brake rotor fines and it was confirmed that Safety Kleen will be able to transport it for proper disposal. Violation abated during the inspection. CORRECTIVE ACTION: Immediately stop recycling metal fines, make a hazardous waste determination for the brake rotor fines, and manage it according the Title 22 hazardous waste regulations. Particles 100 microns or smaller must be handled as hazardous waste if the metal is determined to be a hazardous waste. Submit a statement and supporting documentation explaining how this waste was managed by 12/31/15.



Map ID  
Direction  
Distance  
Elevation

MAP FINDINGS

Site

Database(s)

EDR ID Number  
EPA ID Number

**ROD'S AUTO TECH & MARINE INC. (Continued)**

**S123533482**

Violation Division: Los Angeles County Fire Department  
Violation Program: HW  
Violation Source: CERS,

Site ID: 62571  
Site Name: ROD'S AUTO TECH & MARINE INC.  
Violation Date: 12-01-2015  
Citation: 22 CCR 12 66262.34(f) - California Code of Regulations, Title 22, Chapter 12, Section(s) 66262.34(f)  
Violation Description: Failure to properly label hazardous waste accumulation containers with the following requirements: "Hazardous Waste", name and address of the generator, physical and chemical characteristics of the Hazardous Waste, and starting accumulation date.  
Violation Notes: Returned to compliance on 12/01/2015. OBSERVATION: Two 55 gallon drums with used oil and one 55 gallon drum with used antifreeze. All hazardous waste containers shall be marked with the following information: 1) the words Hazardous Waste ; 2) name and address of generator; 3) hazardous properties; 4) physical state; 5) composition (contents); 6) accumulation start date. CORRECTIVE ACTION: Immediately label these containers and ensure that all hazardous waste containers are marked with all the required information.

Violation Division: Los Angeles County Fire Department  
Violation Program: HW  
Violation Source: CERS,

Site ID: 62571  
Site Name: ROD'S AUTO TECH & MARINE INC.  
Violation Date: 12-01-2015  
Citation: 22 CCR 12 66262.12 - California Code of Regulations, Title 22, Chapter 12, Section(s) 66262.12  
Violation Description: Failure to obtain and/or maintain an Active EPA ID.  
Violation Notes: Returned to compliance on 09/25/2018. OBSERVATION: This facility's EPA ID number is inactive. A hazardous waste generator shall not treat, store, dispose of, transport or offer for transportation, hazardous waste without an EPA ID number. CAL000223019 is inactive in HWTS. CORRECTIVE ACTION: Immediately contact DTSC and reactivate your EPA ID number and submit evidence to the cupa by 12/31/15.

Violation Division: Los Angeles County Fire Department  
Violation Program: HW  
Violation Source: CERS,

Site ID: 62571  
Site Name: ROD'S AUTO TECH & MARINE INC.  
Violation Date: 09-25-2018  
Citation: HSC 6.5 25250.22 - California Health and Safety Code, Chapter 6.5, Section(s) 25250.22  
Violation Description: Failure to properly manage used oil and/or fuel filters in accordance with the requirements.  
Violation Notes: Returned to compliance on 09/25/2018. OBSERVATION: One 55-gallon drum of used oil and fuel filters located at the hazardous waste storage area was observed without a label. Operator corrected site. CORRECTIVE ACTION: Submit photos to the CUPA demonstrating that the used oil and fuel filters are being properly managed or submit a bill of lading to this department demonstrating proper disposal.

Violation Division: Los Angeles County Fire Department  
Violation Program: HW  
Violation Source: CERS,

Map ID  
Direction  
Distance  
Elevation

MAP FINDINGS

Site

Database(s)

EDR ID Number  
EPA ID Number

**ROD'S AUTO TECH & MARINE INC. (Continued)**

**S123533482**

Evaluation:

Eval General Type: Compliance Evaluation Inspection  
Eval Date: 09-25-2018  
Violations Found: Yes  
Eval Type: Routine done by local agency  
Eval Notes: Rod Zell, Owner  
Eval Division: Los Angeles County Fire Department  
Eval Program: HW  
Eval Source: CERS,

Eval General Type: Compliance Evaluation Inspection  
Eval Date: 01-10-2013  
Violations Found: No  
Eval Type: Routine done by local agency  
Eval Notes: Not reported  
Eval Division: Los Angeles County Fire Department  
Eval Program: HW  
Eval Source: CERS,

Eval General Type: Compliance Evaluation Inspection  
Eval Date: 07-29-2021  
Violations Found: No  
Eval Type: Routine done by local agency  
Eval Notes: Rod Zell, Owner Due to Covid-19 social distancing practices, a signature was not captured.  
Eval Division: Los Angeles County Fire Department  
Eval Program: HW  
Eval Source: CERS,

Eval General Type: Compliance Evaluation Inspection  
Eval Date: 03-26-2018  
Violations Found: No  
Eval Type: Routine done by local agency  
Eval Notes: Inspection entered for documentation only. Facility is under the the threshold for reporting haz mat inventory. Site has hazwaste only. Referral sent to dmu to inactivate.  
Eval Division: Los Angeles City Fire Department  
Eval Program: HMRRP  
Eval Source: CERS,

Eval General Type: Compliance Evaluation Inspection  
Eval Date: 12-01-2015  
Violations Found: Yes  
Eval Type: Routine done by local agency  
Eval Notes: Yael Zell  
Eval Division: Los Angeles County Fire Department  
Eval Program: HW  
Eval Source: CERS,

Eval General Type: Compliance Evaluation Inspection  
Eval Date: 01-29-2015  
Violations Found: No  
Eval Type: Routine done by local agency  
Eval Notes: Out of Buisness  
Eval Division: Los Angeles City Fire Department  
Eval Program: HMRRP  
Eval Source: CERS,

Map ID  
Direction  
Distance  
Elevation

MAP FINDINGS

Site

Database(s)

EDR ID Number  
EPA ID Number

**ROD'S AUTO TECH & MARINE INC. (Continued)**

**S123533482**

Eval General Type: Compliance Evaluation Inspection  
Eval Date: 08-25-2021  
Violations Found: Yes  
Eval Type: Routine done by local agency  
Eval Notes: Consent to enter, inspect and take photographs was given by: ROD ZELL  
The Business Activities, Owner/Operator Identification, Hazardous  
Materials Inventory, Site Map, Emergency Response/Contingency Plan and  
Employee Training Plan sections were reviewed in CERS and field  
verified. Review and correct any violations indicated previously in  
this report, on or before the COMPLY BY date associated with each  
violation. NOTE: The LAMC, Sections (L.A.M.C. SECTION 57.105.1.4;  
57.120.3; 57.121.2 and 57.121.2.1.) requires businesses that store,  
use or handle hazardous materials in the City of Los Angeles to obtain  
a Consolidated Permit from the Los Angeles Fire Department CUPA \*\*\*\*  
Annual submission of a Hazardous Materials Business Plan into  
California Environmental Reporting System (CERS) is required between  
January 1 and March 1 of every year. Per L.A.M.C. 57.121.3.5, failure  
to submit the required hazardous material business plan (HMBP)  
information annually into CERS within [Truncated]  
Eval Division: Los Angeles City Fire Department  
Eval Program: HMRRP  
Eval Source: CERS,

Eval General Type: Compliance Evaluation Inspection  
Eval Date: 08-29-2013  
Violations Found: No  
Eval Type: Routine done by local agency  
Eval Notes: MET WITH CHRISTOPHER QUILES, NOV WRITTEN FOR HMBP. WILL SUBMIT HARD  
COPY AND WORK ON ESUBMIT OF HMBP THROUGH LAFD CUPA PORTAL  
Eval Division: Los Angeles City Fire Department  
Eval Program: HMRRP  
Eval Source: CERS,

Eval General Type: Compliance Evaluation Inspection  
Eval Date: 08-29-2013  
Violations Found: Yes  
Eval Type: Routine done by local agency  
Eval Notes: Not reported  
Eval Division: Los Angeles City Fire Department  
Eval Program: HMRRP  
Eval Source: CERS,

Affiliation:  
Affiliation Type Desc: CUPA District  
Entity Name: Los Angeles City Fire Department  
Entity Title: Not reported  
Affiliation Address: 200 North Main Street, Room 1780  
Affiliation City: Los Angeles  
Affiliation State: CA  
Affiliation Country: Not reported  
Affiliation Zip: 90012  
Affiliation Phone: (213) 978-3680,

Affiliation Type Desc: Environmental Contact  
Entity Name: Nimrod Zell  
Entity Title: Not reported  
Affiliation Address: 999 N LA BREA AVE UN E

Map ID  
Direction  
Distance  
Elevation

MAP FINDINGS

Site

Database(s)

EDR ID Number  
EPA ID Number

**ROD'S AUTO TECH & MARINE INC. (Continued)**

**S123533482**

Affiliation City: LOS ANGELES  
Affiliation State: CA  
Affiliation Country: Not reported  
Affiliation Zip: 90038  
Affiliation Phone: ,

Affiliation Type Desc: Facility Mailing Address  
Entity Name: Mailing Address  
Entity Title: Not reported  
Affiliation Address: 999 N LA BREA AV UN E  
Affiliation City: LOS ANGELES  
Affiliation State: CA  
Affiliation Country: Not reported  
Affiliation Zip: 90038  
Affiliation Phone: ,

Affiliation Type Desc: Legal Owner  
Entity Name: Rod's Auto Tech and marine inc.  
Entity Title: Not reported  
Affiliation Address: 999 N LA BREA AVE UN E  
Affiliation City: Los Angeles  
Affiliation State: CA  
Affiliation Country: United States  
Affiliation Zip: 90038  
Affiliation Phone: (323) 650-3665,

Affiliation Type Desc: Parent Corporation  
Entity Name: ROD'S AUTO TECH & MARINE, INC  
Entity Title: Not reported  
Affiliation Address: Not reported  
Affiliation City: Not reported  
Affiliation State: Not reported  
Affiliation Country: Not reported  
Affiliation Zip: Not reported  
Affiliation Phone: ,

Affiliation Type Desc: Document Preparer  
Entity Name: Yael Zell  
Entity Title: Not reported  
Affiliation Address: Not reported  
Affiliation City: Not reported  
Affiliation State: Not reported  
Affiliation Country: Not reported  
Affiliation Zip: Not reported  
Affiliation Phone: ,

Affiliation Type Desc: Identification Signer  
Entity Name: Yael Zell  
Entity Title: secratery  
Affiliation Address: Not reported  
Affiliation City: Not reported  
Affiliation State: Not reported  
Affiliation Country: Not reported  
Affiliation Zip: Not reported  
Affiliation Phone: ,

Affiliation Type Desc: Operator

Map ID  
Direction  
Distance  
Elevation

MAP FINDINGS

Site

Database(s)

EDR ID Number  
EPA ID Number

**ROD'S AUTO TECH & MARINE INC. (Continued)**

**S123533482**

Entity Name: Nimrod Zell  
Entity Title: Not reported  
Affiliation Address: Not reported  
Affiliation City: Not reported  
Affiliation State: Not reported  
Affiliation Country: Not reported  
Affiliation Zip: Not reported  
Affiliation Phone: (323) 650-3665,

**E53**  
**SSW**  
**< 1/8**  
**0.062 mi.**  
**327 ft.**  
**BRAKE SALES CO**  
**999 N LA BREA AVE**  
**LOS ANGELES, CA 90038**  
**Site 5 of 12 in cluster E**

**HAZNET** **S112864438**  
**HAZMAT** **N/A**  
**HWTS**

**Relative:**  
**Lower**  
**Actual:**  
**278 ft.**

HAZNET:  
Name: BRAKE SALES CO  
Address: 999 N LA BREA AVE  
Address 2: Not reported  
City,State,Zip: LOS ANGELES, CA 900380000  
Contact: JUDITH LEVINE  
Telephone: 2138748880  
Mailing Name: Not reported  
Mailing Address: 999 N LA BREA AVE  
  
Year: 1996  
Gepaid: CAC001063608  
TSD EPA ID: CAD099452708  
CA Waste Code: 221 - Waste oil and mixed oil  
Disposal Method: R01 - Recycler  
Tons: 0.209

Additional Info:  
Year: 1996  
Gen EPA ID: CAC001063608  
  
Shipment Date: 19960916  
Creation Date: 5/20/1997 0:00:00  
Receipt Date: 19960912  
Manifest ID: 96284944  
Trans EPA ID: CAL921764910  
Trans Name: Not reported  
Trans 2 EPA ID: Not reported  
Trans 2 Name: Not reported  
TSD EPA ID: CAD099452708  
Trans Name: Not reported  
TSD EPA ID: Not reported  
TSD EPA Alt Name: Not reported  
Waste Code Description: 221 - Waste oil and mixed oil  
RCRA Code: D001  
Meth Code: R01 - Recycler  
Quantity Tons: 0.209  
Waste Quantity: 55  
Quantity Unit: G  
Additional Code 1: Not reported

Map ID  
Direction  
Distance  
Elevation

MAP FINDINGS

Site

Database(s)

EDR ID Number  
EPA ID Number

**BRAKE SALES CO (Continued)**

**S112864438**

Additional Code 2: Not reported  
Additional Code 3: Not reported  
Additional Code 4: Not reported  
Additional Code 5: Not reported

**LOS ANGELES HM:**

Name: ROD'S AUTO TECH & MARINE INC.  
Address: 999 N LA BREA AVE # E  
City,State,Zip: LOS ANGELES, CA 90038  
Facility ID: FA0034201  
Last Run Date: 04/19/2021  
Status: ACTIVE

**HWTS:**

Name: L & L AUTO SERVICE  
Address: 999 N LA BREA AVE  
Address 2: Not reported  
City,State,Zip: LOS ANGELES, CA 90038  
EPA ID: CAL000462406  
Inactive Date: Not reported  
Create Date: 05/11/2021  
Last Act Date: 05/11/2021  
Mailing Name: Not reported  
Mailing Address: 999 N LA BREA AVE  
Mailing Address 2: Not reported  
Mailing City,State,Zip: LOS ANGELES, CA 90038  
Owner Name: LUIS B RIVERA  
Owner Address: 999 N LA BREA AVE  
Owner Address 2: Not reported  
Owner City,State,Zip: LOS ANGELES, CA 90038  
Contact Name: LUIS B RIVERA  
Contact Address: 999 N LA BREA AVE  
Contact Address 2: Not reported  
City,State,Zip: LOS ANGELES, CA 90038

**NAICS:**

EPA ID: CAL000462406  
Create Date: 2021-05-11 17:02:44.313  
NAICS Code: 811111  
NAICS Description: General Automotive Repair  
Issued EPA ID Date: 2021-05-11 17:02:44.31000  
Inactive Date: Not reported  
Facility Name: L & L AUTO SERVICE  
Facility Address: 999 N LA BREA AVE  
Facility Address 2: Not reported  
Facility City: LOS ANGELES  
Facility County: Not reported  
Facility State: CA  
Facility Zip: 90038

Name: BRAKE SALES CO  
Address: 999 N LA BREA AVE  
Address 2: Not reported  
City,State,Zip: LOS ANGELES, CA 900380000  
EPA ID: CAC001063608  
Inactive Date: 10/25/2000

Map ID  
Direction  
Distance  
Elevation

MAP FINDINGS

Site

Database(s)

EDR ID Number  
EPA ID Number

**BRAKE SALES CO (Continued)**

**S112864438**

Create Date: 09/12/1996  
Last Act Date: 10/25/2000  
Mailing Name: Not reported  
Mailing Address: 999 N LA BREA AVE  
Mailing Address 2: Not reported  
Mailing City,State,Zip: LOS ANGELES, CA 900380000  
Owner Name: BRAKE SALES CO  
Owner Address: 999 N LA BREA AVE  
Owner Address 2: Not reported  
Owner City,State,Zip: LOS ANGELES, CA 900380000  
Contact Name: JUDITH LEVINE  
Contact Address: 999 N LA BREA AVE  
Contact Address 2: Not reported  
City,State,Zip: LOS ANGELES, CA 900380000

**E54**  
**SSW**  
**< 1/8**  
**0.062 mi.**  
**327 ft.**

**OMAGS AUTOMOTIVE**  
**999 N LA BREA AVE**  
**LOS ANGELES, CA 90038**

**RCRA NonGen / NLR**

**1025867843**  
**CAL000336929**

**Site 6 of 12 in cluster E**

**Relative:**  
**Lower**

RCRA NonGen / NLR:  
Date Form Received by Agency:

20081003

**Actual:**  
**278 ft.**

Handler Name: OMAGS AUTOMOTIVE

Handler Address:

999 N LA BREA AVE

Handler City,State,Zip:

LOS ANGELES, CA 90038

EPA ID:

CAL000336929

Contact Name:

SARKIS MAZMANIAN

Contact Address:

999 N LA BREA AVE

Contact City,State,Zip:

LOS ANGELES, CA 90038-0000

Contact Telephone:

323-874-2277

Contact Fax:

323-874-2297

Contact Email:

OMAGSAUTO@YAHOO.COM

Contact Title:

Not reported

EPA Region:

09

Land Type:

Not reported

Federal Waste Generator Description:

Not a generator, verified

Non-Notifier:

Not reported

Biennial Report Cycle:

Not reported

Accessibility:

Not reported

Active Site Indicator:

Not reported

State District Owner:

Not reported

State District:

Not reported

Mailing Address:

999 N LA BREA AVE

Mailing City,State,Zip:

LOS ANGELES, CA 90038-0000

Owner Name:

BEST AUTO REPAIR INC

Owner Type:

Other

Operator Name:

SARKIS MAZMANIAN

Operator Type:

Other

Short-Term Generator Activity:

No

Importer Activity:

No

Mixed Waste Generator:

No

Transporter Activity:

No

Transfer Facility Activity:

No

Recycler Activity with Storage:

No

Small Quantity On-Site Burner Exemption:

No

Smelting Melting and Refining Furnace Exemption:

No

Underground Injection Control:

No

Map ID  
Direction  
Distance  
Elevation

MAP FINDINGS

Site

Database(s)

EDR ID Number  
EPA ID Number

**OMAGS AUTOMOTIVE (Continued)**

**1025867843**

|  |                     |
|--|---------------------|
| Off-Site Waste Receipt:  | No                  |
| Universal Waste Indicator:                                     | No                  |
| Universal Waste Destination Facility:                          | No                  |
| Federal Universal Waste:                                       | No                  |
| Active Site Fed-Reg Treatment Storage and Disposal Facility:   | Not reported        |
| Active Site Converter Treatment storage and Disposal Facility: | Not reported        |
| Active Site State-Reg Treatment Storage and Disposal Facility: | Not reported        |
| Active Site State-Reg Handler:                                 | ---                 |
| Federal Facility Indicator:                                    | Not reported        |
| Hazardous Secondary Material Indicator:                        | N                   |
| Sub-Part K Indicator:  | Not reported        |
| Commercial TSD Indicator:                                      | No                  |
| Treatment Storage and Disposal Type:                           | Not reported        |
| 2018 GPRA Permit Baseline:                                     | Not on the Baseline |
| 2018 GPRA Renewals Baseline:                                   | Not on the Baseline |
| Permit Renewals Workload Universe:                             | Not reported        |
| Permit Workload Universe:                                      | Not reported        |
| Permit Progress Universe:                                      | Not reported        |
| Post-Closure Workload Universe:                                | Not reported        |
| Closure Workload Universe:                                     | Not reported        |
| 202 GPRA Corrective Action Baseline:                           | No                  |
| Corrective Action Workload Universe:                           | No                  |
| Subject to Corrective Action Universe:                         | No                  |
| Non-TSDFs Where RCRA CA has Been Imposed Universe:             | No                  |
| TSDFs Potentially Subject to CA Under 3004 (u)/(v) Universe:   | No                  |
| TSDFs Only Subject to CA under Discretionary Auth Universe:    | No                  |
| Corrective Action Priority Ranking:                            | No NCAPS ranking    |
| Environmental Control Indicator:                               | No                  |
| Institutional Control Indicator:                               | No                  |
| Human Exposure Controls Indicator:                             | N/A                 |
| Groundwater Controls Indicator:                                | N/A                 |
| Operating TSDF Universe:                                       | Not reported        |
| Full Enforcement Universe:                                     | Not reported        |
| Significant Non-Complier Universe:                             | No                  |
| Unaddressed Significant Non-Complier Universe:                 | No                  |
| Addressed Significant Non-Complier Universe:                   | No                  |
| Significant Non-Complier With a Compliance Schedule Universe:  | No                  |
| Financial Assurance Required:                                  | Not reported        |
| Handler Date of Last Change:                                   | 20190927            |
| Recognized Trader-Importer:                                    | No                  |
| Recognized Trader-Exporter:                                    | No                  |
| Importer of Spent Lead Acid Batteries:                         | No                  |
| Exporter of Spent Lead Acid Batteries:                         | No                  |
| Recycler Activity Without Storage:                             | No                  |
| Manifest Broker:   | No                  |
| Sub-Part P Indicator:  | No                  |

**Handler - Owner Operator:**

|                                |                            |
|--------------------------------|----------------------------|
| Owner/Operator Indicator:      | Owner                      |
| Owner/Operator Name:           | BEST AUTO REPAIR INC       |
| Legal Status:                  | Other                      |
| Date Became Current:           | Not reported               |
| Date Ended Current:            | Not reported               |
| Owner/Operator Address:        | 999 N LA BREA AVE          |
| Owner/Operator City,State,Zip: | LOS ANGELES, CA 90038-0000 |
| Owner/Operator Telephone:      | 323-874-2277               |



Map ID  
Direction  
Distance  
Elevation

MAP FINDINGS

Site

Database(s)

EDR ID Number  
EPA ID Number

**OMAGS AUTOMOTIVE (Continued)**

**1025867843**

|                                |                            |
|--------------------------------|----------------------------|
| Owner/Operator Telephone Ext:  | Not reported               |
| Owner/Operator Fax:            | Not reported               |
| Owner/Operator Email:          | Not reported               |
| Owner/Operator Indicator:      | Operator                   |
| Owner/Operator Name:           | SARKIS MAZMANIAN           |
| Legal Status:                  | Other                      |
| Date Became Current:           | Not reported               |
| Date Ended Current:            | Not reported               |
| Owner/Operator Address:        | 999 N LA BREA AVE          |
| Owner/Operator City,State,Zip: | LOS ANGELES, CA 90038-0000 |
| Owner/Operator Telephone:      | 323-874-2277               |
| Owner/Operator Telephone Ext:  | Not reported               |
| Owner/Operator Fax:            | Not reported               |
| Owner/Operator Email:          | Not reported               |

**Historic Generators:**

|  |                           |
|--|---------------------------|
| Receive Date:                              | 20081003                  |
| Handler Name:                              | OMAGS AUTOMOTIVE          |
| Federal Waste Generator Description:       | Not a generator, verified |
| State District Owner:                      | Not reported              |
| Large Quantity Handler of Universal Waste: | No                        |
| Recognized Trader Importer:                | Not reported              |
| Recognized Trader Exporter:                | Not reported              |
| Spent Lead Acid Battery Importer:          | Not reported              |
| Spent Lead Acid Battery Exporter:          | Not reported              |
| Current Record:                            | Yes                       |
| Non Storage Recycler Activity:             | Not reported              |
| Electronic Manifest Broker:                | Not reported              |

**List of NAICS Codes and Descriptions:**

|                    |                           |
|--------------------|---------------------------|
| NAICS Code:        | 811111                    |
| NAICS Description: | GENERAL AUTOMOTIVE REPAIR |

**Facility Has Received Notices of Violations:**

|             |                     |
|-------------|---------------------|
| Violations: | No Violations Found |
|-------------|---------------------|

**Evaluation Action Summary:**

|              |                      |
|--------------|----------------------|
| Evaluations: | No Evaluations Found |
|--------------|----------------------|

**B55  
NE  
< 1/8  
0.065 mi.  
341 ft.**

**7026 SANTA MONICA BLVD  
HOLLYWOOD, CA**

**Site 10 of 10 in cluster B**

**Relative:  
Higher**

**LOS ANGELES UST:**

**Actual:  
291 ft.**

|                 |                        |
|-----------------|------------------------|
| Name:           | Not reported           |
| Address:        | 7026 SANTA MONICA BLVD |
| City,State,Zip: | HOLLYWOOD, CA          |
| Facility ID:    | Not reported           |
| Last Run Date:  | 01/01/1900             |
| Status:         | HISTORICAL             |

**UST U004304071  
N/A**

Map ID  
Direction  
Distance  
Elevation

MAP FINDINGS

EDR ID Number  
EPA ID Number

|                  | Site   | Database(s)                   |                     |
|------------------|--|-------------------------------|---------------------|
| <b>E56</b>       | <b>JERRY SOLOMON ENTERPRISES INC</b>                           | <b>RCRA-SQG</b>               | <b>1000372595</b>   |
| <b>SSW</b>       | <b>960 N LA BREA AVE</b>                                       | <b>FINDS</b>                  | <b>CAD982483026</b> |
| <b>&lt; 1/8</b>  | <b>LOS ANGELES, CA 90038</b>                                   | <b>ECHO</b>                   |                     |
| <b>0.065 mi.</b> |  | <b>HAZNET</b>                 |                     |
| <b>342 ft.</b>   | <b>Site 7 of 12 in cluster E</b>                               | <b>HAZMAT</b>                 |                     |
| <b>Relative:</b> |  | <b>HWTS</b>                   |                     |
| <b>Lower</b>     | RCRA-SQG:  |                               |                     |
| <b>Actual:</b>   | Date Form Received by Agency:                                  | 19880822                      |                     |
| <b>279 ft.</b>   | Handler Name:  | JERRY SOLOMON ENTERPRISES INC |                     |
|                  | Handler Address:   | 960 N LA BREA AVE             |                     |
|                  | Handler City,State,Zip:  | LOS ANGELES, CA 90038         |                     |
|                  | EPA ID:  | CAD982483026                  |                     |
|                  | Contact Name:  | ENVIRONMENTAL MANAGER         |                     |
|                  | Contact Address:   | 960 N LA BREA AVE             |                     |
|                  | Contact City,State,Zip:  | LOS ANGELES, CA 90038         |                     |
|                  | Contact Telephone:   | 213-851-7241                  |                     |
|                  | Contact Fax:   | Not reported                  |                     |
|                  | Contact Email:   | Not reported                  |                     |
|                  | Contact Title:   | Not reported                  |                     |
|                  | EPA Region:  | 09                            |                     |
|                  | Land Type:   | Other                         |                     |
|                  | Federal Waste Generator Description:                           | Small Quantity Generator      |                     |
|                  | Non-Notifier:  | Not reported                  |                     |
|                  | Biennial Report Cycle:   | Not reported                  |                     |
|                  | Accessibility:   | Not reported                  |                     |
|                  | Active Site Indicator:   | Handler Activities            |                     |
|                  | State District Owner:  | CA                            |                     |
|                  | State District:  | 4R                            |                     |
|                  | Mailing Address:   | 960 N LA BREA AVE             |                     |
|                  | Mailing City,State,Zip:  | LOS ANGELES, CA 90038         |                     |
|                  | Owner Name:  | JERRY & FRED SOLOMON          |                     |
|                  | Owner Type:  | Private                       |                     |
|                  | Operator Name:   | NOT REQUIRED                  |                     |
|                  | Operator Type:   | Private                       |                     |
|                  | Short-Term Generator Activity:                                 | No                            |                     |
|                  | Importer Activity:   | No                            |                     |
|                  | Mixed Waste Generator:   | No                            |                     |
|                  | Transporter Activity:  | No                            |                     |
|                  | Transfer Facility Activity:                                    | No                            |                     |
|                  | Recycler Activity with Storage:                                | No                            |                     |
|                  | Small Quantity On-Site Burner Exemption:                       | No                            |                     |
|                  | Smelting Melting and Refining Furnace Exemption:               | No                            |                     |
|                  | Underground Injection Control:                                 | No                            |                     |
|                  | Off-Site Waste Receipt:  | No                            |                     |
|                  | Universal Waste Indicator:                                     | No                            |                     |
|                  | Universal Waste Destination Facility:                          | No                            |                     |
|                  | Federal Universal Waste:                                       | No                            |                     |
|                  | Active Site Fed-Reg Treatment Storage and Disposal Facility:   | Not reported                  |                     |
|                  | Active Site Converter Treatment storage and Disposal Facility: | Not reported                  |                     |
|                  | Active Site State-Reg Treatment Storage and Disposal Facility: | Not reported                  |                     |
|                  | Active Site State-Reg Handler:                                 | ---                           |                     |
|                  | Federal Facility Indicator:                                    | Not reported                  |                     |
|                  | Hazardous Secondary Material Indicator:                        | NN                            |                     |
|                  | Sub-Part K Indicator:  | Not reported                  |                     |
|                  | Commercial TSD Indicator:                                      | No                            |                     |
|                  | Treatment Storage and Disposal Type:                           | Not reported                  |                     |
|                  | 2018 GPRA Permit Baseline:                                     | Not on the Baseline           |                     |
|                  | 2018 GPRA Renewals Baseline:                                   | Not on the Baseline           |                     |

Map ID  
Direction  
Distance  
Elevation

MAP FINDINGS

Site

Database(s)

EDR ID Number  
EPA ID Number

**JERRY SOLOMON ENTERPRISES INC (Continued)**

**1000372595**

|   |                  |
|---|------------------|
| Permit Renewals Workload Universe:                            | Not reported     |
| Permit Workload Universe:                                     | Not reported     |
| Permit Progress Universe:                                     | Not reported     |
| Post-Closure Workload Universe:                               | Not reported     |
| Closure Workload Universe:                                    | Not reported     |
| 202 GPRA Corrective Action Baseline:                          | No               |
| Corrective Action Workload Universe:                          | No               |
| Subject to Corrective Action Universe:                        | No               |
| Non-TSDFs Where RCRA CA has Been Imposed Universe:            | No               |
| TSDFs Potentially Subject to CA Under 3004 (u)/(v) Universe:  | No               |
| TSDFs Only Subject to CA under Discretionary Auth Universe:   | No               |
| Corrective Action Priority Ranking:                           | No NCAPS ranking |
| Environmental Control Indicator:                              | No               |
| Institutional Control Indicator:                              | No               |
| Human Exposure Controls Indicator:                            | N/A              |
| Groundwater Controls Indicator:                               | N/A              |
| Operating TSDF Universe:                                      | Not reported     |
| Full Enforcement Universe:                                    | Not reported     |
| Significant Non-Complier Universe:                            | No               |
| Unaddressed Significant Non-Complier Universe:                | No               |
| Addressed Significant Non-Complier Universe:                  | No               |
| Significant Non-Complier With a Compliance Schedule Universe: | No               |
| Financial Assurance Required:                                 | Not reported     |
| Handler Date of Last Change:                                  | 20020627         |
| Recognized Trader-Importer:                                   | No               |
| Recognized Trader-Exporter:                                   | No               |
| Importer of Spent Lead Acid Batteries:                        | No               |
| Exporter of Spent Lead Acid Batteries:                        | No               |
| Recycler Activity Without Storage:                            | Not reported     |
| Manifest Broker:  | Not reported     |
| Sub-Part P Indicator:   | No               |

**Handler - Owner Operator:**

|                                |                        |
|--------------------------------|------------------------|
| Owner/Operator Indicator:      | Owner                  |
| Owner/Operator Name:           | JERRY & FRED SOLOMON   |
| Legal Status:                  | Private                |
| Date Became Current:           | Not reported           |
| Date Ended Current:            | Not reported           |
| Owner/Operator Address:        | NOT REQUIRED           |
| Owner/Operator City,State,Zip: | NOT REQUIRED, ME 99999 |
| Owner/Operator Telephone:      | 415-555-1212           |
| Owner/Operator Telephone Ext:  | Not reported           |
| Owner/Operator Fax:            | Not reported           |
| Owner/Operator Email:          | Not reported           |

|                                |                        |
|--------------------------------|------------------------|
| Owner/Operator Indicator:      | Operator               |
| Owner/Operator Name:           | NOT REQUIRED           |
| Legal Status:                  | Private                |
| Date Became Current:           | Not reported           |
| Date Ended Current:            | Not reported           |
| Owner/Operator Address:        | NOT REQUIRED           |
| Owner/Operator City,State,Zip: | NOT REQUIRED, ME 99999 |
| Owner/Operator Telephone:      | 415-555-1212           |
| Owner/Operator Telephone Ext:  | Not reported           |
| Owner/Operator Fax:            | Not reported           |
| Owner/Operator Email:          | Not reported           |

Map ID  
Direction  
Distance  
Elevation

MAP FINDINGS

Site

Database(s)

EDR ID Number  
EPA ID Number

**JERRY SOLOMON ENTERPRISES INC (Continued)**

**1000372595**

Historic Generators:

Receive Date: 19880822  
Handler Name: JERRY SOLOMON ENTERPRISES INC  
Federal Waste Generator Description: Small Quantity Generator  
State District Owner: CA  
Large Quantity Handler of Universal Waste: No  
Recognized Trader Importer: No  
Recognized Trader Exporter: No  
Spent Lead Acid Battery Importer: No  
Spent Lead Acid Battery Exporter: No  
Current Record: Yes  
Non Storage Recycler Activity: Not reported  
Electronic Manifest Broker: Not reported

List of NAICS Codes and Descriptions:

NAICS Code: 3219  
NAICS Description: OTHER WOOD PRODUCT MANUFACTURING

Facility Has Received Notices of Violations:

Violations: No Violations Found

Evaluation Action Summary:

Evaluations: No Evaluations Found

FINDS:

Registry ID: 110002826149

[Click Here:](#)

Environmental Interest/Information System:

RCRAInfo is a national information system that supports the Resource Conservation and Recovery Act (RCRA) program through the tracking of events and activities related to facilities that generate, transport, and treat, store, or dispose of hazardous waste. RCRAInfo allows RCRA program staff to track the notification, permit, compliance, and corrective action activities required under RCRA.

[Click this hyperlink](#) while viewing on your computer to access additional FINDS: detail in the EDR Site Report.

ECHO:

Envid: 1000372595  
Registry ID: 110002826149  
DFR URL: <http://echo.epa.gov/detailed-facility-report?fid=110002826149>  
Name: JERRY SOLOMON ENTERPRISES INC  
Address: 960 N LA BREA AVE  
City,State,Zip: LOS ANGELES, CA 90038

HAZNET:

Name: JERRY SOLOMON ENTERPRISES INC  
Address: 960 N LA BREA AVE  
Address 2: Not reported  
City,State,Zip: LOS ANGELES, CA 900380000  
Contact: FRED SOLOMON

Map ID  
Direction  
Distance  
Elevation

MAP FINDINGS

Site

Database(s)

EDR ID Number  
EPA ID Number

**JERRY SOLOMON ENTERPRISES INC (Continued)**

**1000372595**

|                  |   |
|------------------|---|
| Telephone:       | 3238517241  |
| Mailing Name:    | Not reported  |
| Mailing Address: | 5221 W JEFFERSON BLVD   |
| Year:            | 2008  |
| Gepaid:          | CAD982483026  |
| TSD EPA ID:      | TXD077603371  |
| CA Waste Code:   | 461 - Paint sludge  |
| Disposal Method: | H061 - Fuel Blending Prior To Energy Recovery At Another Site |
| Tons:            | 0.594   |
| Year:            | 2007  |
| Gepaid:          | CAD982483026  |
| TSD EPA ID:      | TXD077603371  |
| CA Waste Code:   | 343 - Unspecified organic liquid mixture                      |
| Disposal Method: | H061 - Fuel Blending Prior To Energy Recovery At Another Site |
| Tons:            | 0.549   |
| Year:            | 2004  |
| Gepaid:          | CAD982483026  |
| TSD EPA ID:      | CAT080013352  |
| CA Waste Code:   | 214 - Unspecified solvent mixture                             |
| Disposal Method: | R01 - Recycler  |
| Tons:            | 0.198   |
| Year:            | 2001  |
| Gepaid:          | CAD982483026  |
| TSD EPA ID:      | CAD089446710  |
| CA Waste Code:   | 214 - Unspecified solvent mixture                             |
| Disposal Method: | R01 - Recycler  |
| Tons:            | 0.99  |
| Year:            | 2000  |
| Gepaid:          | CAD982483026  |
| TSD EPA ID:      | CAD089446710  |
| CA Waste Code:   | 214 - Unspecified solvent mixture                             |
| Disposal Method: | H01 - Transfer Station  |
| Tons:            | 0.198   |
| Year:            | 2000  |
| Gepaid:          | CAD982483026  |
| TSD EPA ID:      | CAD089446710  |
| CA Waste Code:   | 214 - Unspecified solvent mixture                             |
| Disposal Method: | R01 - Recycler  |
| Tons:            | 0.792   |
| Year:            | 1999  |
| Gepaid:          | CAD982483026  |
| TSD EPA ID:      | CAD089446710  |
| CA Waste Code:   | 214 - Unspecified solvent mixture                             |
| Disposal Method: | H01 - Transfer Station  |
| Tons:            | 0.99  |
| Year:            | 1998  |
| Gepaid:          | CAD982483026  |
| TSD EPA ID:      | CAD089446710  |
| CA Waste Code:   | 214 - Unspecified solvent mixture                             |

Map ID  
Direction  
Distance  
Elevation

MAP FINDINGS

Site

Database(s)

EDR ID Number  
EPA ID Number

**JERRY SOLOMON ENTERPRISES INC (Continued)**

**1000372595**

|                  |                                   |
|------------------|-----------------------------------|
| Disposal Method: | H01 - Transfer Station            |
| Tons:            | 0.396                             |
| Year:            | 1995                              |
| Gepaid:          | CAD982483026                      |
| TSD EPA ID:      | CAD089446710                      |
| CA Waste Code:   | 214 - Unspecified solvent mixture |
| Disposal Method: | H01 - Transfer Station            |
| Tons:            | 0.792                             |
| Year:            | 1994                              |
| Gepaid:          | CAD982483026                      |
| TSD EPA ID:      | CAT080022148                      |
| CA Waste Code:   | 214 - Unspecified solvent mixture |
| Disposal Method: | H01 - Transfer Station            |
| Tons:            | 0.198                             |

[Click this hyperlink](#) while viewing on your computer to access  
9 additional CA HAZNET: record(s) in the EDR Site Report.

**Additional Info:**

|                         |                                   |
|-------------------------|-----------------------------------|
| Year:                   | 1994                              |
| Gen EPA ID:             | CAD982483026                      |
| Shipment Date:          | 19940928                          |
| Creation Date:          | 3/26/1996 0:00:00                 |
| Receipt Date:           | 19940930                          |
| Manifest ID:            | 93691666                          |
| Trans EPA ID:           | CAT982518433                      |
| Trans Name:             | Not reported                      |
| Trans 2 EPA ID:         | Not reported                      |
| Trans 2 Name:           | Not reported                      |
| TSD EPA ID:             | CAT080022148                      |
| Trans Name:             | Not reported                      |
| TSD EPA ID:             | Not reported                      |
| TSD EPA Alt Name:       | Not reported                      |
| Waste Code Description: | 214 - Unspecified solvent mixture |
| RCRA Code:              | D001                              |
| Meth Code:              | H01 - Transfer Station            |
| Quantity Tons:          | 0.198                             |
| Waste Quantity:         | 55                                |
| Quantity Unit:          | G                                 |
| Additional Code 1:      | Not reported                      |
| Additional Code 2:      | Not reported                      |
| Additional Code 3:      | Not reported                      |
| Additional Code 4:      | Not reported                      |
| Additional Code 5:      | Not reported                      |

**Additional Info:**

|                |                     |
|----------------|---------------------|
| Year:          | 2007                |
| Gen EPA ID:    | CAD982483026        |
| Shipment Date: | 20070425            |
| Creation Date: | 12/20/2007 18:30:07 |
| Receipt Date:  | 20070510            |

Map ID  
Direction  
Distance  
Elevation

MAP FINDINGS

Site

Database(s)

EDR ID Number  
EPA ID Number

**JERRY SOLOMON ENTERPRISES INC (Continued)**

**1000372595**

Manifest ID: 000035297SKS  
Trans EPA ID: TXR000050930  
Trans Name: SAFETY-KLEEN SYSTEMS INC  
Trans 2 EPA ID: OKD981588791  
Trans 2 Name: TRIAD  
TSDF EPA ID: TXD077603371  
Trans Name: SAFETY-KLEEN SYSTEMS INC  
TSDF Alt EPA ID: Not reported  
TSDF Alt Name: Not reported  
Waste Code Description: 343 - Unspecified organic liquid mixture  
RCRA Code: D035  
Meth Code: H061 - Fuel Blending Prior To Energy Recovery At Another Site  
Quantity Tons: 0.549  
Waste Quantity: 1098  
Quantity Unit: P  
Additional Code 1: D001  
Additional Code 2: Not reported  
Additional Code 3: Not reported  
Additional Code 4: Not reported  
Additional Code 5: Not reported

**Additional Info:**

Year: 1995  
Gen EPA ID: CAD982483026

Shipment Date: 19951101  
Creation Date: 7/26/1996 0:00:00  
Receipt Date: 19951102  
Manifest ID: 95667630  
Trans EPA ID: CAT982518433  
Trans Name: Not reported  
Trans 2 EPA ID: Not reported  
Trans 2 Name: Not reported  
TSDF EPA ID: CAD089446710  
Trans Name: Not reported  
TSDF Alt EPA ID: Not reported  
TSDF Alt Name: Not reported  
Waste Code Description: 214 - Unspecified solvent mixture  
RCRA Code: D001  
Meth Code: H01 - Transfer Station  
Quantity Tons: 0.792  
Waste Quantity: 220  
Quantity Unit: G  
Additional Code 1: Not reported  
Additional Code 2: Not reported  
Additional Code 3: Not reported  
Additional Code 4: Not reported  
Additional Code 5: Not reported

**Additional Info:**

Year: 1993  
Gen EPA ID: CAD982483026

Shipment Date: 19931203  
Creation Date: 9/14/1995 0:00:00  
Receipt Date: 19931207

Map ID  
Direction  
Distance  
Elevation

MAP FINDINGS

Site

Database(s)

EDR ID Number  
EPA ID Number

**JERRY SOLOMON ENTERPRISES INC (Continued)**

**1000372595**

|                         |  |
|-------------------------|--|
| Manifest ID:            | 93202238   |
| Trans EPA ID:           | CAT982518433   |
| Trans Name:             | Not reported   |
| Trans 2 EPA ID:         | Not reported   |
| Trans 2 Name:           | Not reported   |
| TSDF EPA ID:            | CAD089446710   |
| Trans Name:             | Not reported   |
| TSDF Alt EPA ID:        | Not reported   |
| TSDF Alt Name:          | Not reported   |
| Waste Code Description: | 214 - Unspecified solvent mixture                                |
| RCRA Code:              | D001   |
| Meth Code:              | R01 - Recycler   |
| Quantity Tons:          | 0.198  |
| Waste Quantity:         | 55   |
| Quantity Unit:          | G  |
| Additional Code 1:      | Not reported   |
| Additional Code 2:      | Not reported   |
| Additional Code 3:      | Not reported   |
| Additional Code 4:      | Not reported   |
| Additional Code 5:      | Not reported   |
| Shipment Date:          | 19930615   |
| Creation Date:          | 9/9/1995 0:00:00   |
| Receipt Date:           | 19930618   |
| Manifest ID:            | 89792854   |
| Trans EPA ID:           | CAT982518433   |
| Trans Name:             | Not reported   |
| Trans 2 EPA ID:         | Not reported   |
| Trans 2 Name:           | Not reported   |
| TSDF EPA ID:            | CAD008252405   |
| Trans Name:             | Not reported   |
| TSDF Alt EPA ID:        | Not reported   |
| TSDF Alt Name:          | Not reported   |
| Waste Code Description: | 212 - Oxygenated solvents (acetone, butanol, ethyl acetate, etc. |
| RCRA Code:              | D001   |
| Meth Code:              | R01 - Recycler   |
| Quantity Tons:          | 0.1815   |
| Waste Quantity:         | 55   |
| Quantity Unit:          | G  |
| Additional Code 1:      | Not reported   |
| Additional Code 2:      | Not reported   |
| Additional Code 3:      | Not reported   |
| Additional Code 4:      | Not reported   |
| Additional Code 5:      | Not reported   |

**Additional Info:**

|                 |                          |
|-----------------|--------------------------|
| Year:           | 2008                     |
| Gen EPA ID:     | CAD982483026             |
| Shipment Date:  | 20080418                 |
| Creation Date:  | 9/10/2008 18:30:32       |
| Receipt Date:   | 20080505                 |
| Manifest ID:    | 001077490SKS             |
| Trans EPA ID:   | TXR000050930             |
| Trans Name:     | SAFETY-KLEEN SYSTEMS INC |
| Trans 2 EPA ID: | OKD981588791             |
| Trans 2 Name:   | TRIAD                    |



Map ID  
Direction  
Distance  
Elevation

MAP FINDINGS

Site

Database(s)

EDR ID Number  
EPA ID Number

**JERRY SOLOMON ENTERPRISES INC (Continued)**

**1000372595**

TSDF EPA ID: TXD077603371  
Trans Name: SAFETY-KLEEN SYSTEMS INC  
TSDF Alt EPA ID: Not reported  
TSDF Alt Name: Not reported  
Waste Code Description: 461 - Paint sludge  
RCRA Code: F005  
Meth Code: H061 - Fuel Blending Prior To Energy Recovery At Another Site  
Quantity Tons: 0.594  
Waste Quantity: 1188  
Quantity Unit: P  
Additional Code 1: F003  
Additional Code 2: D035  
Additional Code 3: D001  
Additional Code 4: Not reported  
Additional Code 5: Not reported

Additional Info:

Year: 1999  
Gen EPA ID: CAD982483026

Shipment Date: 19991007  
Creation Date: 12/17/1999 0:00:00  
Receipt Date: 19991008  
Manifest ID: 99419938  
Trans EPA ID: CAT982518433  
Trans Name: Not reported  
Trans 2 EPA ID: Not reported  
Trans 2 Name: Not reported  
TSDF EPA ID: CAD089446710  
Trans Name: Not reported  
TSDF Alt EPA ID: Not reported  
TSDF Alt Name: Not reported  
Waste Code Description: 214 - Unspecified solvent mixture  
RCRA Code: D001  
Meth Code: H01 - Transfer Station  
Quantity Tons: 0.594  
Waste Quantity: 165  
Quantity Unit: G  
Additional Code 1: Not reported  
Additional Code 2: Not reported  
Additional Code 3: Not reported  
Additional Code 4: Not reported  
Additional Code 5: Not reported

Shipment Date: 19990108  
Creation Date: 3/15/1999 0:00:00  
Receipt Date: 19990114  
Manifest ID: 98484756  
Trans EPA ID: CAT982518433  
Trans Name: Not reported  
Trans 2 EPA ID: Not reported  
Trans 2 Name: Not reported  
TSDF EPA ID: CAD089446710  
Trans Name: Not reported  
TSDF Alt EPA ID: Not reported  
TSDF Alt Name: Not reported  
Waste Code Description: 214 - Unspecified solvent mixture

Map ID  
Direction  
Distance  
Elevation

MAP FINDINGS

Site

Database(s)

EDR ID Number  
EPA ID Number

**JERRY SOLOMON ENTERPRISES INC (Continued)**

**1000372595**

RCRA Code: D001  
Meth Code: H01 - Transfer Station  
Quantity Tons: 0.396  
Waste Quantity: 110  
Quantity Unit: G  
Additional Code 1: Not reported  
Additional Code 2: Not reported  
Additional Code 3: Not reported  
Additional Code 4: Not reported  
Additional Code 5: Not reported

Additional Info:

Year: 2001  
Gen EPA ID: CAD982483026

Shipment Date: 20010719  
Creation Date: 10/1/2001 0:00:00  
Receipt Date: 20010720  
Manifest ID: 20958274  
Trans EPA ID: CAD089446710  
Trans Name: Not reported  
Trans 2 EPA ID: Not reported  
Trans 2 Name: Not reported  
TSDF EPA ID: CAD089446710  
Trans Name: Not reported  
TSDF Alt EPA ID: Not reported  
TSDF Alt Name: Not reported  
Waste Code Description: 214 - Unspecified solvent mixture  
RCRA Code: D001  
Meth Code: R01 - Recycler  
Quantity Tons: 0.99  
Waste Quantity: 275  
Quantity Unit: G  
Additional Code 1: Not reported  
Additional Code 2: Not reported  
Additional Code 3: Not reported  
Additional Code 4: Not reported  
Additional Code 5: Not reported

Additional Info:

Year: 2004  
Gen EPA ID: CAD982483026

Shipment Date: 20040312  
Creation Date: 10/14/2004 7:35:58  
Receipt Date: 20040331  
Manifest ID: 22854577  
Trans EPA ID: CAR000146951  
Trans Name: BETA ENVIRONMENTAL INC  
Trans 2 EPA ID: CAD982525024  
Trans 2 Name: ALTERNATIVE DISPOSAL  
TSDF EPA ID: CAT080013352  
Trans Name: DEMENNO-KERDOON  
TSDF Alt EPA ID: CAT080013352  
TSDF Alt Name: Not reported  
Waste Code Description: 214 - Unspecified solvent mixture

Map ID  
Direction  
Distance  
Elevation

MAP FINDINGS

Site

Database(s)

EDR ID Number  
EPA ID Number

**JERRY SOLOMON ENTERPRISES INC (Continued)**

**1000372595**

RCRA Code: D001  
Meth Code: R01 - Recycler  
Quantity Tons: 0.198  
Waste Quantity: 55  
Quantity Unit: G  
Additional Code 1: Not reported  
Additional Code 2: Not reported  
Additional Code 3: Not reported  
Additional Code 4: Not reported  
Additional Code 5: Not reported

**Additional Info:**

Year: 2000  
Gen EPA ID: CAD982483026

Shipment Date: 20000630  
Creation Date: 10/23/2000 0:00:00  
Receipt Date: 20000706  
Manifest ID: 20043638  
Trans EPA ID: CAD089446710  
Trans Name: Not reported  
Trans 2 EPA ID: Not reported  
Trans 2 Name: Not reported  
TSDF EPA ID: CAD089446710  
Trans Name: Not reported  
TSDF Alt EPA ID: Not reported  
TSDF Alt Name: Not reported  
Waste Code Description: 214 - Unspecified solvent mixture  
RCRA Code: D001  
Meth Code: R01 - Recycler  
Quantity Tons: 0.792  
Waste Quantity: 220  
Quantity Unit: G  
Additional Code 1: Not reported  
Additional Code 2: Not reported  
Additional Code 3: Not reported  
Additional Code 4: Not reported  
Additional Code 5: Not reported

Shipment Date: 20000313  
Creation Date: 6/7/2000 0:00:00  
Receipt Date: 20000315  
Manifest ID: 92732671  
Trans EPA ID: CAD089446710  
Trans Name: Not reported  
Trans 2 EPA ID: Not reported  
Trans 2 Name: Not reported  
TSDF EPA ID: CAD089446710  
Trans Name: Not reported  
TSDF Alt EPA ID: Not reported  
TSDF Alt Name: Not reported  
Waste Code Description: 214 - Unspecified solvent mixture  
RCRA Code: D001  
Meth Code: H01 - Transfer Station  
Quantity Tons: 0.198  
Waste Quantity: 55  
Quantity Unit: G

Map ID  
Direction  
Distance  
Elevation

MAP FINDINGS

Site

Database(s)

EDR ID Number  
EPA ID Number

**JERRY SOLOMON ENTERPRISES INC (Continued)**

**1000372595**

Additional Code 1: Not reported  
Additional Code 2: Not reported  
Additional Code 3: Not reported  
Additional Code 4: Not reported  
Additional Code 5: Not reported

**Additional Info:**

Year: 1998  
Gen EPA ID: CAD982483026

Shipment Date: 19980216  
Creation Date: 5/26/1998 0:00:00  
Receipt Date: 19980217  
Manifest ID: 96847180  
Trans EPA ID: CAT982518433  
Trans Name: Not reported  
Trans 2 EPA ID: Not reported  
Trans 2 Name: Not reported  
TSDF EPA ID: CAD089446710  
Trans Name: Not reported  
TSDF Alt EPA ID: Not reported  
TSDF Alt Name: Not reported  
Waste Code Description: 214 - Unspecified solvent mixture  
RCRA Code: D001  
Meth Code: H01 - Transfer Station  
Quantity Tons: 0.396  
Waste Quantity: 110  
Quantity Unit: G  
Additional Code 1: Not reported  
Additional Code 2: Not reported  
Additional Code 3: Not reported  
Additional Code 4: Not reported  
Additional Code 5: Not reported

**LOS ANGELES HM:**

Name: JERRY SOLOMON ENTERPRISES INC  
Address: 960 N LA BREA AVE  
City,State,Zip: LOS ANGELES, CA 90038  
Facility ID: FA0006949  
Last Run Date: 04/19/2021  
Status: INACTIVE

**HWTS:**

Name: JERRY SOLOMON ENTERPRISES INC  
Address: 960 N LA BREA AVE  
Address 2: Not reported  
City,State,Zip: LOS ANGELES, CA 900380000  
EPA ID: CAD982483026  
Inactive Date: 06/30/1999  
Create Date: 06/15/1989  
Last Act Date: 04/13/2010  
Mailing Name: Not reported  
Mailing Address: 5221 W JEFFERSON BLVD  
Mailing Address 2: Not reported  
Mailing City,State,Zip: LOS ANGELES, CA 900163815  
Owner Name: --

Map ID  
Direction  
Distance  
Elevation

MAP FINDINGS

Site

Database(s)

EDR ID Number  
EPA ID Number

**JERRY SOLOMON ENTERPRISES INC (Continued)**

**1000372595**

Owner Address: 5221 W JEFFERSON BLVD  
Owner Address 2: Not reported  
Owner City,State,Zip: LOS ANGELES, CA 900163815  
Contact Name: FRED SOLOMON  
Contact Address: 5221 W JEFFERSON BLVD  
Contact Address 2: Not reported  
City,State,Zip: LOS ANGELES, CA 900163815  
  
NAICS:  
EPA ID: CAD982483026  
Create Date: 2009-12-21 10:57:03.053  
NAICS Code: 44221  
NAICS Description: Floor Covering Stores  
Issued EPA ID Date: 1989-06-15 00:00:00  
Inactive Date: 1999-06-30 00:00:00  
Facility Name: JERRY SOLOMON ENTERPRISES INC  
Facility Address: 960 N LA BREA AVE  
Facility Address 2: Not reported  
Facility City: LOS ANGELES  
Facility County: Not reported  
Facility State: CA  
Facility Zip: 900380000

**E57**  
**SSW**  
**< 1/8**  
**0.065 mi.**  
**342 ft.**

**HOLLYWOOD LINEN SERVICE**  
**960 N LA BREA AVE**  
**LOS ANGELES, CA**

**EDR Hist Cleaner** **1009188803**  
**N/A**

**Site 8 of 12 in cluster E**

**Relative:**  
**Lower**

EDR Hist Cleaner

**Actual:**  
**279 ft.**

|       |                              |                 |
|-------|------------------------------|-----------------|
| Year: | Name:                        | Type:           |
| 1933  | HOLLYWOOD LINEN SERVICE CORP | LAUNDRIES STEAM |
| 1942  | HOLLYWOOD LINEN SERVICE      | LAUNDRIES STEAM |

**E58**  
**SSW**  
**< 1/8**  
**0.065 mi.**  
**342 ft.**

**960 N. LA BREA AVE/SPECTRA**  
**960 N. LA BREA AVE**  
**LOS ANGELES, CA 90038**

**RCRA NonGen / NLR** **1025833326**  
**CAC003012901**

**Site 9 of 12 in cluster E**

**Relative:**  
**Lower**

RCRA NonGen / NLR:

**Actual:**  
**279 ft.**

|                               |                               |
|-------------------------------|-------------------------------|
| Date Form Received by Agency: | 20190501                      |
| Handler Name:                 | 960 N. LA BREA AVE/SPECTRA    |
| Handler Address:              | 960 N. LA BREA AVE            |
| Handler City,State,Zip:       | LOS ANGELES, CA 90038         |
| EPA ID:                       | CAC003012901                  |
| Contact Name:                 | ISAC ARREDONDO                |
| Contact Address:              | 2510 SUPPLY ST                |
| Contact City,State,Zip:       | POMONA, CA 91767              |
| Contact Telephone:            | 909-599-0760                  |
| Contact Fax:                  | Not reported                  |
| Contact Email:                | IARREDONDO@SPECTRACOMPANY.COM |
| Contact Title:                | Not reported                  |
| EPA Region:                   | 09                            |
| Land Type:                    | Not reported                  |

Map ID  
Direction  
Distance  
Elevation

MAP FINDINGS

Site

Database(s)

EDR ID Number  
EPA ID Number

**960 N. LA BREA AVE/SPECTRA (Continued)**

**1025833326**

|  |                           |
|--|---------------------------|
| Federal Waste Generator Description:                           | Not a generator, verified |
| Non-Notifier:  | Not reported              |
| Biennial Report Cycle:   | Not reported              |
| Accessibility:   | Not reported              |
| Active Site Indicator:   | Handler Activities        |
| State District Owner:  | Not reported              |
| State District:  | Not reported              |
| Mailing Address:   | 2510 SUPPLY ST            |
| Mailing City,State,Zip:  | POMONA, CA 91767          |
| Owner Name:  | RAY ADAMYK                |
| Owner Type:  | Other                     |
| Operator Name:   | ISAC ARREDONDO            |
| Operator Type:   | Other                     |
| Short-Term Generator Activity:                                 | No                        |
| Importer Activity:   | No                        |
| Mixed Waste Generator:   | No                        |
| Transporter Activity:  | No                        |
| Transfer Facility Activity:                                    | No                        |
| Recycler Activity with Storage:                                | No                        |
| Small Quantity On-Site Burner Exemption:                       | No                        |
| Smelting Melting and Refining Furnace Exemption:               | No                        |
| Underground Injection Control:                                 | No                        |
| Off-Site Waste Receipt:  | No                        |
| Universal Waste Indicator:                                     | Yes                       |
| Universal Waste Destination Facility:                          | Yes                       |
| Federal Universal Waste:                                       | No                        |
| Active Site Fed-Reg Treatment Storage and Disposal Facility:   | Not reported              |
| Active Site Converter Treatment storage and Disposal Facility: | Not reported              |
| Active Site State-Reg Treatment Storage and Disposal Facility: | Not reported              |
| Active Site State-Reg Handler:                                 | ---                       |
| Federal Facility Indicator:                                    | Not reported              |
| Hazardous Secondary Material Indicator:                        | N                         |
| Sub-Part K Indicator:  | Not reported              |
| Commercial TSD Indicator:                                      | No                        |
| Treatment Storage and Disposal Type:                           | Not reported              |
| 2018 GPRA Permit Baseline:                                     | Not on the Baseline       |
| 2018 GPRA Renewals Baseline:                                   | Not on the Baseline       |
| Permit Renewals Workload Universe:                             | Not reported              |
| Permit Workload Universe:                                      | Not reported              |
| Permit Progress Universe:                                      | Not reported              |
| Post-Closure Workload Universe:                                | Not reported              |
| Closure Workload Universe:                                     | Not reported              |
| 202 GPRA Corrective Action Baseline:                           | No                        |
| Corrective Action Workload Universe:                           | No                        |
| Subject to Corrective Action Universe:                         | No                        |
| Non-TSDFs Where RCRA CA has Been Imposed Universe:             | No                        |
| TSDFs Potentially Subject to CA Under 3004 (u)/(v) Universe:   | No                        |
| TSDFs Only Subject to CA under Discretionary Auth Universe:    | No                        |
| Corrective Action Priority Ranking:                            | No NCAPS ranking          |
| Environmental Control Indicator:                               | No                        |
| Institutional Control Indicator:                               | No                        |
| Human Exposure Controls Indicator:                             | N/A                       |
| Groundwater Controls Indicator:                                | N/A                       |
| Operating TSDF Universe:                                       | Not reported              |
| Full Enforcement Universe:                                     | Not reported              |
| Significant Non-Complier Universe:                             | No                        |
| Unaddressed Significant Non-Complier Universe:                 | No                        |

Map ID  
Direction  
Distance  
Elevation

MAP FINDINGS

Site

Database(s)

EDR ID Number  
EPA ID Number

**960 N. LA BREA AVE/SPECTRA (Continued)**

**1025833326**

|   |              |
|---|--------------|
| Addressed Significant Non-Complier Universe:                  | No           |
| Significant Non-Complier With a Compliance Schedule Universe: | No           |
| Financial Assurance Required:                                 | Not reported |
| Handler Date of Last Change:                                  | 20190627     |
| Recognized Trader-Importer:                                   | No           |
| Recognized Trader-Exporter:                                   | No           |
| Importer of Spent Lead Acid Batteries:                        | No           |
| Exporter of Spent Lead Acid Batteries:                        | No           |
| Recycler Activity Without Storage:                            | No           |
| Manifest Broker:  | No           |
| Sub-Part P Indicator:   | No           |

Handler - Owner Operator:

|                                |                  |
|--------------------------------|------------------|
| Owner/Operator Indicator:      | Operator         |
| Owner/Operator Name:           | ISAC ARREDONDO   |
| Legal Status:                  | Other            |
| Date Became Current:           | Not reported     |
| Date Ended Current:            | Not reported     |
| Owner/Operator Address:        | 2510 SUPPLY ST   |
| Owner/Operator City,State,Zip: | POMONA, CA 91767 |
| Owner/Operator Telephone:      | 909-599-0760     |
| Owner/Operator Telephone Ext:  | Not reported     |
| Owner/Operator Fax:            | Not reported     |
| Owner/Operator Email:          | Not reported     |

|                                |                  |
|--------------------------------|------------------|
| Owner/Operator Indicator:      | Owner            |
| Owner/Operator Name:           | RAY ADAMYK       |
| Legal Status:                  | Other            |
| Date Became Current:           | Not reported     |
| Date Ended Current:            | Not reported     |
| Owner/Operator Address:        | 2510 SUPPLY ST   |
| Owner/Operator City,State,Zip: | POMONA, CA 91767 |
| Owner/Operator Telephone:      | 909-643-6857     |
| Owner/Operator Telephone Ext:  | Not reported     |
| Owner/Operator Fax:            | Not reported     |
| Owner/Operator Email:          | Not reported     |

Historic Generators:

|  |                            |
|--|----------------------------|
| Receive Date:                              | 20190501                   |
| Handler Name:                              | 960 N. LA BREA AVE/SPECTRA |
| Federal Waste Generator Description:       | Not a generator, verified  |
| State District Owner:                      | Not reported               |
| Large Quantity Handler of Universal Waste: | No                         |
| Recognized Trader Importer:                | No                         |
| Recognized Trader Exporter:                | No                         |
| Spent Lead Acid Battery Importer:          | No                         |
| Spent Lead Acid Battery Exporter:          | No                         |
| Current Record:                            | Yes                        |
| Non Storage Recycler Activity:             | Not reported               |
| Electronic Manifest Broker:                | Not reported               |

List of NAICS Codes and Descriptions:

|                    |                                     |
|--------------------|-------------------------------------|
| NAICS Code:        | 56299                               |
| NAICS Description: | ALL OTHER WASTE MANAGEMENT SERVICES |

Map ID  
Direction  
Distance  
Elevation

MAP FINDINGS

Site

Database(s)

EDR ID Number  
EPA ID Number

**960 N. LA BREA AVE/SPECTRA (Continued)**

**1025833326**

Facility Has Received Notices of Violations:  
Violations:

No Violations Found

Evaluation Action Summary:  
Evaluations:

No Evaluations Found

**E59**  
**SSW**  
**< 1/8**  
**0.065 mi.**  
**342 ft.**

**960 N. LA BREA AVE**  
**960 N. LA BREA AVE**  
**LOS ANGELES, CA 90038**

**RCRA NonGen / NLR**

**1024768430**  
**CAC002988312**

**Site 10 of 12 in cluster E**

**Relative:**  
**Lower**  
**Actual:**  
**279 ft.**

RCRA NonGen / NLR:  
Date Form Received by Agency: 20181107  
Handler Name: 960 N. LA BREA AVE  
Handler Address: 960 N. LA BREA AVE  
Handler City,State,Zip: LOS ANGELES, CA 90038  
EPA ID: CAC002988312  
Contact Name: LUIS GARCIA  
Contact Address: 2510 SUPPLY STREET  
Contact City,State,Zip: POMONA, CA 91767  
Contact Telephone: 909-599-0760  
Contact Fax: Not reported  
Contact Email: IARREDONDO@SPECTRACOMPANY.COM  
Contact Title: Not reported  
EPA Region: 09  
Land Type: Not reported  
Federal Waste Generator Description: Not a generator, verified  
Non-Notifier: Not reported  
Biennial Report Cycle: Not reported  
Accessibility: Not reported  
Active Site Indicator: Handler Activities  
State District Owner: Not reported  
State District: Not reported  
Mailing Address: 2510 SUPPLY STREET  
Mailing City,State,Zip: POMONA, CA 91767  
Owner Name: RAY ADAMYK  
Owner Type: Other  
Operator Name: LUIS GARCIA  
Operator Type: Other  
Short-Term Generator Activity: No  
Importer Activity: No  
Mixed Waste Generator: No  
Transporter Activity: No  
Transfer Facility Activity: No  
Recycler Activity with Storage: No  
Small Quantity On-Site Burner Exemption: No  
Smelting Melting and Refining Furnace Exemption: No  
Underground Injection Control: No  
Off-Site Waste Receipt: No  
Universal Waste Indicator: Yes  
Universal Waste Destination Facility: Yes  
Federal Universal Waste: No  
Active Site Fed-Reg Treatment Storage and Disposal Facility: Not reported  
Active Site Converter Treatment storage and Disposal Facility: Not reported  
Active Site State-Reg Treatment Storage and Disposal Facility: Not reported



Map ID  
Direction  
Distance  
Elevation

MAP FINDINGS

Site

Database(s)

EDR ID Number  
EPA ID Number

**960 N. LA BREA AVE (Continued)**

**1024768430**

|   |                     |
|---|---------------------|
| Active Site State-Reg Handler:                                | ---                 |
| Federal Facility Indicator:                                   | Not reported        |
| Hazardous Secondary Material Indicator:                       | N                   |
| Sub-Part K Indicator:   | Not reported        |
| Commercial TSD Indicator:                                     | No                  |
| Treatment Storage and Disposal Type:                          | Not reported        |
| 2018 GPRA Permit Baseline:                                    | Not on the Baseline |
| 2018 GPRA Renewals Baseline:                                  | Not on the Baseline |
| Permit Renewals Workload Universe:                            | Not reported        |
| Permit Workload Universe:                                     | Not reported        |
| Permit Progress Universe:                                     | Not reported        |
| Post-Closure Workload Universe:                               | Not reported        |
| Closure Workload Universe:                                    | Not reported        |
| 202 GPRA Corrective Action Baseline:                          | No                  |
| Corrective Action Workload Universe:                          | No                  |
| Subject to Corrective Action Universe:                        | No                  |
| Non-TSDFs Where RCRA CA has Been Imposed Universe:            | No                  |
| TSDFs Potentially Subject to CA Under 3004 (u)/(v) Universe:  | No                  |
| TSDFs Only Subject to CA under Discretionary Auth Universe:   | No                  |
| Corrective Action Priority Ranking:                           | No NCAPS ranking    |
| Environmental Control Indicator:                              | No                  |
| Institutional Control Indicator:                              | No                  |
| Human Exposure Controls Indicator:                            | N/A                 |
| Groundwater Controls Indicator:                               | N/A                 |
| Operating TSDF Universe:                                      | Not reported        |
| Full Enforcement Universe:                                    | Not reported        |
| Significant Non-Complier Universe:                            | No                  |
| Unaddressed Significant Non-Complier Universe:                | No                  |
| Addressed Significant Non-Complier Universe:                  | No                  |
| Significant Non-Complier With a Compliance Schedule Universe: | No                  |
| Financial Assurance Required:                                 | Not reported        |
| Handler Date of Last Change:                                  | 20181120            |
| Recognized Trader-Importer:                                   | No                  |
| Recognized Trader-Exporter:                                   | No                  |
| Importer of Spent Lead Acid Batteries:                        | No                  |
| Exporter of Spent Lead Acid Batteries:                        | No                  |
| Recycler Activity Without Storage:                            | No                  |
| Manifest Broker:  | No                  |
| Sub-Part P Indicator:   | No                  |

**Handler - Owner Operator:**

|                                |                    |
|--------------------------------|--------------------|
| Owner/Operator Indicator:      | Owner              |
| Owner/Operator Name:           | RAY ADAMYK         |
| Legal Status:                  | Other              |
| Date Became Current:           | Not reported       |
| Date Ended Current:            | Not reported       |
| Owner/Operator Address:        | 2510 SUPPLY STREET |
| Owner/Operator City,State,Zip: | POMONA, CA 91767   |
| Owner/Operator Telephone:      | 909-599-0760       |
| Owner/Operator Telephone Ext:  | Not reported       |
| Owner/Operator Fax:            | Not reported       |
| Owner/Operator Email:          | Not reported       |

|                           |             |
|---------------------------|-------------|
| Owner/Operator Indicator: | Operator    |
| Owner/Operator Name:      | LUIS GARCIA |
| Legal Status:             | Other       |

Map ID  
Direction  
Distance  
Elevation

MAP FINDINGS

Site

Database(s)

EDR ID Number  
EPA ID Number

**960 N. LA BREA AVE (Continued)**

**1024768430**

|                                |                    |
|--------------------------------|--------------------|
| Date Became Current:           | Not reported       |
| Date Ended Current:            | Not reported       |
| Owner/Operator Address:        | 2510 SUPPLY STREET |
| Owner/Operator City,State,Zip: | POMONA, CA 91767   |
| Owner/Operator Telephone:      | 909-599-0760       |
| Owner/Operator Telephone Ext:  | Not reported       |
| Owner/Operator Fax:            | Not reported       |
| Owner/Operator Email:          | Not reported       |

Historic Generators:

|  |                           |
|--|---------------------------|
| Receive Date:                              | 20181107                  |
| Handler Name:                              | 960 N. LA BREA AVE        |
| Federal Waste Generator Description:       | Not a generator, verified |
| State District Owner:                      | Not reported              |
| Large Quantity Handler of Universal Waste: | No                        |
| Recognized Trader Importer:                | No                        |
| Recognized Trader Exporter:                | No                        |
| Spent Lead Acid Battery Importer:          | No                        |
| Spent Lead Acid Battery Exporter:          | No                        |
| Current Record:                            | Yes                       |
| Non Storage Recycler Activity:             | Not reported              |
| Electronic Manifest Broker:                | Not reported              |

List of NAICS Codes and Descriptions:

|                    |                                     |
|--------------------|-------------------------------------|
| NAICS Code:        | 56299                               |
| NAICS Description: | ALL OTHER WASTE MANAGEMENT SERVICES |

Facility Has Received Notices of Violations:

|             |                     |
|-------------|---------------------|
| Violations: | No Violations Found |
|-------------|---------------------|

Evaluation Action Summary:

|              |                      |
|--------------|----------------------|
| Evaluations: | No Evaluations Found |
|--------------|----------------------|

**C60**  
**NNW**  
**< 1/8**  
**0.065 mi.**  
**345 ft.**

**STRONG PETERSON**  
**7101 SANTA MONICA BLVD**  
**LOS ANGELES, CA**

**Site 10 of 27 in cluster C**

**Relative:**  
**Higher**

EDR Hist Auto

**Actual:**  
**290 ft.**

Year: Name:  
1924 STRONG PETERSON

Type:  
AUTOMOBILE SERVICE STATIONS

**EDR Hist Auto** **1009079002**  
**N/A**

Map ID  
Direction  
Distance  
Elevation

MAP FINDINGS

EDR ID Number  
EPA ID Number

**D61**  
**SSE**  
**< 1/8**  
**0.066 mi.**  
**347 ft.**  
**MOLE-RICHARDSON CO LTD**  
**953 N SYCAMORE AVE**  
**LOS ANGELES, CA 90038**  
**Site 2 of 14 in cluster D**

**UST** **U004308061**  
**N/A**

**Relative:** LOS ANGELES UST:  
**Lower** Name: MOLE-RICHARDSON CO LTD  
Address: 953 N SYCAMORE AVE  
**Actual:** City,State,Zip: LOS ANGELES, CA 90038  
**281 ft.** Facility ID: FA0039379  
Last Run Date: 04/19/2021  
Status: INACTIVE

**D62**  
**SSE**  
**< 1/8**  
**0.066 mi.**  
**347 ft.**  
**HOLLYWOOD DYERS CLEANERS**  
**953 N SYCAMORE AVE**  
**LOS ANGELES, CA**  
**Site 3 of 14 in cluster D**

**EDR Hist Cleaner** **1009188924**  
**N/A**

**Relative:** EDR Hist Cleaner  
**Lower**  
**Actual:** Year: Name: Type:  
**281 ft.** 1929 HOLLYWOOD DYERS CLEANERS CLOTHES PRESSERS CLEANERS AND REPAIRERS  
1933 HOLLYWOOD DYERS CLEANERS CLEANERS GARMENTS CURTAINS AND DRAPERIES  
1937 HOLLYWOOD DYERS CLEANERS CLOTHES PRESSERS AND CLEANERS  
1969 HOLLYWOOD DYERS & CLEANERS INC Drycleaning Plants, Except Rugs  
1970 HOLLYWOOD DYERS & CLEANERS INC Drycleaning Plants, Except Rugs  
1971 HOLLYWOOD DYERS & CLEANERS INC Drycleaning Plants, Except Rugs  
1972 HOLLYWOOD DYERS & CLEANERS INC Drycleaning Plants, Except Rugs  
1973 HOLLYWOOD DYERS & CLEANERS INC Drycleaning Plants, Except Rugs  
1974 HOLLYWOOD DYERS & CLEANERS INC Drycleaning Plants, Except Rugs  
1975 HOLLYWOOD DYERS & CLEANERS INC Drycleaning Plants, Except Rugs  
1976 HOLLYWOOD DYERS & CLEANERS INC Drycleaning Plants, Except Rugs

**D63**  
**SSE**  
**< 1/8**  
**0.066 mi.**  
**347 ft.**  
**953 N SYCAMORE AVE**  
**LOS ANGELES, CA**  
**Site 4 of 14 in cluster D**

**UST** **U004305135**  
**N/A**

**Relative:** LOS ANGELES UST:  
**Lower** Name: Not reported  
Address: 953 N SYCAMORE AVE  
**Actual:** City,State,Zip: LOS ANGELES, CA  
**281 ft.** Facility ID: Not reported  
Last Run Date: 01/01/1900  
Status: HISTORICAL

Map ID  
Direction  
Distance  
Elevation

MAP FINDINGS

Site

Database(s)

EDR ID Number  
EPA ID Number

C64  
NW  
< 1/8  
0.068 mi.  
358 ft.

**WARNER HOLLYWOOD STUDIO**  
**7116 SANTA MONICA BLVD**  
**WEST HOLLYWOOD, CA**

**SWEEPS UST**

**S106934225**  
**N/A**

**Relative:**  
**Higher**

**SWEEPS UST:**

**Actual:**  
**288 ft.**

Name: WARNER HOLLYWOOD STUDIO  
Address: 7116 SANTA MONICA BLVD  
City: WEST HOLLYWOOD  
Status: Active  
Comp Number: 8374  
Number: 9  
Board Of Equalization: 44-008254  
Referral Date: 06-30-89  
Action Date: Not reported  
Created Date: 06-30-89  
Owner Tank Id: Not reported  
SWRCB Tank Id: 19-000-008374-000001  
Tank Status: A  
Capacity: Not reported  
Active Date: 06-30-89  
Tank Use: UNKNOWN  
STG: W  
Content: Not reported  
Number Of Tanks: 1

C65  
NW  
< 1/8  
0.068 mi.  
360 ft.

**ECONO LUBE N TUNE #10**  
**7116 SANTA MONICA BLVD**  
**WEST HOLLYWOOD, CA 90046**

**RCRA-SQG**  
**HIST UST**  
**FINDS**  
**ECHO**

**1000317943**  
**CAD102998614**

**Site 12 of 27 in cluster C**

**Relative:**  
**Higher**

**RCRA-SQG:**

**Actual:**  
**288 ft.**

Date Form Received by Agency: 19861230  
Handler Name: ECONO LUBE N TUNE #10  
Handler Address: 7116 SANTA MONICA BLVD  
Handler City,State,Zip: WEST HOLLYWOOD, CA 90046  
EPA ID: CAD102998614  
Contact Name: ENVIRONMENTAL MANAGER  
Contact Address: 7116 SANTA MONICA BLVD  
Contact City,State,Zip: HOLLYWOOD, CA 90046  
Contact Telephone: 213-874-6408  
Contact Fax: Not reported  
Contact Email: Not reported  
Contact Title: Not reported  
EPA Region: 09  
Land Type: Other  
Federal Waste Generator Description: Small Quantity Generator  
Non-Notifier: Not reported  
Biennial Report Cycle: Not reported  
Accessibility: Not reported  
Active Site Indicator: Handler Activities  
State District Owner: CA  
State District: 3  
Mailing Address: 7116 SANTA MONICA BLVD  
Mailing City,State,Zip: WEST HOLLYWOOD, CA 90046  
Owner Name: SURJADI SUKARDI  
Owner Type: Private  
Operator Name: NOT REQUIRED

Map ID  
Direction  
Distance  
Elevation

MAP FINDINGS

Site

Database(s)

EDR ID Number  
EPA ID Number

**ECONO LUBE N TUNE #10 (Continued)**

**1000317943**

|  |                     |
|--|---------------------|
| Operator Type:   | Private             |
| Short-Term Generator Activity:                                 | No                  |
| Importer Activity:   | No                  |
| Mixed Waste Generator:   | No                  |
| Transporter Activity:  | No                  |
| Transfer Facility Activity:                                    | No                  |
| Recycler Activity with Storage:                                | No                  |
| Small Quantity On-Site Burner Exemption:                       | No                  |
| Smelting Melting and Refining Furnace Exemption:               | No                  |
| Underground Injection Control:                                 | No                  |
| Off-Site Waste Receipt:  | No                  |
| Universal Waste Indicator:                                     | No                  |
| Universal Waste Destination Facility:                          | No                  |
| Federal Universal Waste:                                       | No                  |
| Active Site Fed-Reg Treatment Storage and Disposal Facility:   | Not reported        |
| Active Site Converter Treatment storage and Disposal Facility: | Not reported        |
| Active Site State-Reg Treatment Storage and Disposal Facility: | Not reported        |
| Active Site State-Reg Handler:                                 | ---                 |
| Federal Facility Indicator:                                    | Not reported        |
| Hazardous Secondary Material Indicator:                        | NN                  |
| Sub-Part K Indicator:  | Not reported        |
| Commercial TSD Indicator:                                      | No                  |
| Treatment Storage and Disposal Type:                           | Not reported        |
| 2018 GPRA Permit Baseline:                                     | Not on the Baseline |
| 2018 GPRA Renewals Baseline:                                   | Not on the Baseline |
| Permit Renewals Workload Universe:                             | Not reported        |
| Permit Workload Universe:                                      | Not reported        |
| Permit Progress Universe:                                      | Not reported        |
| Post-Closure Workload Universe:                                | Not reported        |
| Closure Workload Universe:                                     | Not reported        |
| 202 GPRA Corrective Action Baseline:                           | No                  |
| Corrective Action Workload Universe:                           | No                  |
| Subject to Corrective Action Universe:                         | No                  |
| Non-TSDFs Where RCRA CA has Been Imposed Universe:             | No                  |
| TSDFs Potentially Subject to CA Under 3004 (u)/(v) Universe:   | No                  |
| TSDFs Only Subject to CA under Discretionary Auth Universe:    | No                  |
| Corrective Action Priority Ranking:                            | No NCAPS ranking    |
| Environmental Control Indicator:                               | No                  |
| Institutional Control Indicator:                               | No                  |
| Human Exposure Controls Indicator:                             | N/A                 |
| Groundwater Controls Indicator:                                | N/A                 |
| Operating TSDF Universe:                                       | Not reported        |
| Full Enforcement Universe:                                     | Not reported        |
| Significant Non-Complier Universe:                             | No                  |
| Unaddressed Significant Non-Complier Universe:                 | No                  |
| Addressed Significant Non-Complier Universe:                   | No                  |
| Significant Non-Complier With a Compliance Schedule Universe:  | No                  |
| Financial Assurance Required:                                  | Not reported        |
| Handler Date of Last Change:                                   | 20020627            |
| Recognized Trader-Importer:                                    | No                  |
| Recognized Trader-Exporter:                                    | No                  |
| Importer of Spent Lead Acid Batteries:                         | No                  |
| Exporter of Spent Lead Acid Batteries:                         | No                  |
| Recycler Activity Without Storage:                             | Not reported        |
| Manifest Broker:   | Not reported        |
| Sub-Part P Indicator:  | No                  |

Map ID  
Direction  
Distance  
Elevation

MAP FINDINGS

Site

Database(s)

EDR ID Number  
EPA ID Number

**ECONO LUBE N TUNE #10 (Continued)**

**1000317943**

Handler - Owner Operator:

|                                |                        |
|--------------------------------|------------------------|
| Owner/Operator Indicator:      | Owner                  |
| Owner/Operator Name:           | SURJADI SUKARDI        |
| Legal Status:                  | Private                |
| Date Became Current:           | Not reported           |
| Date Ended Current:            | Not reported           |
| Owner/Operator Address:        | NOT REQUIRED           |
| Owner/Operator City,State,Zip: | NOT REQUIRED, ME 99999 |
| Owner/Operator Telephone:      | 415-555-1212           |
| Owner/Operator Telephone Ext:  | Not reported           |
| Owner/Operator Fax:            | Not reported           |
| Owner/Operator Email:          | Not reported           |

|                                |                        |
|--------------------------------|------------------------|
| Owner/Operator Indicator:      | Operator               |
| Owner/Operator Name:           | NOT REQUIRED           |
| Legal Status:                  | Private                |
| Date Became Current:           | Not reported           |
| Date Ended Current:            | Not reported           |
| Owner/Operator Address:        | NOT REQUIRED           |
| Owner/Operator City,State,Zip: | NOT REQUIRED, ME 99999 |
| Owner/Operator Telephone:      | 415-555-1212           |
| Owner/Operator Telephone Ext:  | Not reported           |
| Owner/Operator Fax:            | Not reported           |
| Owner/Operator Email:          | Not reported           |

Historic Generators:

|  |                          |
|--|--------------------------|
| Receive Date:                              | 19861230                 |
| Handler Name:                              | ECONO LUBE N TUNE #10    |
| Federal Waste Generator Description:       | Small Quantity Generator |
| State District Owner:                      | CA                       |
| Large Quantity Handler of Universal Waste: | No                       |
| Recognized Trader Importer:                | No                       |
| Recognized Trader Exporter:                | No                       |
| Spent Lead Acid Battery Importer:          | No                       |
| Spent Lead Acid Battery Exporter:          | No                       |
| Current Record:                            | Yes                      |
| Non Storage Recycler Activity:             | Not reported             |
| Electronic Manifest Broker:                | Not reported             |

List of NAICS Codes and Descriptions:

|              |                      |
|--------------|----------------------|
| NAICS Codes: | No NAICS Codes Found |
|--------------|----------------------|

Facility Has Received Notices of Violations:

|             |                     |
|-------------|---------------------|
| Violations: | No Violations Found |
|-------------|---------------------|

Evaluation Action Summary:

|              |                      |
|--------------|----------------------|
| Evaluations: | No Evaluations Found |
|--------------|----------------------|

HIST UST:

|                 |                          |
|-----------------|--------------------------|
| Name:           | ECONO LUBE NTUNE         |
| Address:        | 7116 SANTA MONICA BLD    |
| City,State,Zip: | WEST HOLLYWOOD, CA 90046 |
| File Number:    | 0002637C                 |

Map ID  
Direction  
Distance  
Elevation

MAP FINDINGS

Site

Database(s)

EDR ID Number  
EPA ID Number

**ECONO LUBE N TUNE #10 (Continued)**

**1000317943**

URL: <http://geotracker.waterboards.ca.gov/ustpdfs/pdf/0002637C.pdf>  
Region: STATE  
Facility ID: 00000004817  
Facility Type: Other  
Other Type: LUBE CENTRE  
Contact Name: SUKARDI  
Telephone: 2138746408  
Owner Name: ECONO LUBE N' TUNE  
Owner Address: 7116 SANTA MONICA BLD  
Owner City,St,Zip: WEST HOLLYWOOD, CA 90046  
Total Tanks: 0001  
  
Tank Num: 001  
Container Num: 1  
Year Installed: Not reported  
Tank Capacity: 00000000  
Tank Used for: WASTE  
Type of Fuel: WASTE OIL  
Container Construction Thickness: Not reported  
Leak Detection: None

Click here for Geo Tracker PDF:

**FINDS:**

Registry ID: 110006468287

Click Here:

**Environmental Interest/Information System:**

RCRAInfo is a national information system that supports the Resource Conservation and Recovery Act (RCRA) program through the tracking of events and activities related to facilities that generate, transport, and treat, store, or dispose of hazardous waste. RCRAInfo allows RCRA program staff to track the notification, permit, compliance, and corrective action activities required under RCRA.

[Click this hyperlink](#) while viewing on your computer to access additional FINDS: detail in the EDR Site Report.

**ECHO:**

Envid: 1000317943  
Registry ID: 110006468287  
DFR URL: <http://echo.epa.gov/detailed-facility-report?fid=110006468287>  
Name: ECONO LUBE N TUNE #10  
Address: 7116 SANTA MONICA BLVD  
City,State,Zip: WEST HOLLYWOOD, CA 90046

**D66**  
**SSE**  
**< 1/8**  
**0.072 mi.**  
**379 ft.**

**MOLE RICHARDSON COMPANY**  
**951 SYCAMORE**  
**LOS ANGELES, CA 90038**

**Site 5 of 14 in cluster D**

**Relative:**  
**Lower**

LUST REG 4:

**Actual:**  
**281 ft.**

Region: 4  
Regional Board: 04  
County: Los Angeles  
Facility Id: 900380370

**LUST**  
**HIST CORTESE**

**S104406301**  
**N/A**

Map ID  
Direction  
Distance  
Elevation

MAP FINDINGS

Site

Database(s)

EDR ID Number  
EPA ID Number

**MOLE RICHARDSON COMPANY (Continued)**

**S104406301**

Status: Preliminary site assessment workplan submitted  
Substance: Perchlorethylene  
Substance Quantity: Not reported  
Local Case No: Not reported  
Case Type: Groundwater  
Abatement Method Used at the Site: VEGTIT  
Global ID: T0603700947  
W Global ID: Not reported  
Staff: SLC  
Local Agency: 19050  
Cross Street: ROMAINE ST  
Enforcement Type: Not reported  
Date Leak Discovered: 3/2/1995  
Date Leak First Reported: 8/1/1995  
Date Leak Record Entered: 8/18/1995  
Date Confirmation Began: Not reported  
Date Leak Stopped: 4/1/1995  
Date Case Last Changed on Database: 4/13/2000  
Date the Case was Closed: Not reported  
How Leak Discovered: Subsurface Monitoring  
How Leak Stopped: Not reported  
Cause of Leak: UNK  
Leak Source: UNK  
Operator: OLD CASE #950818-01  
Water System: Not reported  
Well Name: Not reported  
Approx. Dist To Production Well (ft): 12910.161545681171471128561093  
Source of Cleanup Funding: UNK  
Preliminary Site Assessment Workplan Submitted: 8/1/1995  
Preliminary Site Assessment Began: Not reported  
Pollution Characterization Began: Not reported  
Remediation Plan Submitted: Not reported  
Remedial Action Underway: Not reported  
Post Remedial Action Monitoring Began: Not reported  
Enforcement Action Date: Not reported  
Historical Max MTBE Date: 3/15/2000  
Hist Max MTBE Conc in Groundwater: 20  
Hist Max MTBE Conc in Soil: Not reported  
Significant Interim Remedial Action Taken: Not reported  
GW Qualifier: Not reported  
Soil Qualifier: Not reported  
Organization: Not reported  
Owner Contact: Not reported  
Responsible Party: MOLE-RICHARDSON COMPANY  
RP Address: 937 SYCAMORE AVE N, HOLLYWOOD 90038  
Program: SLIC  
Lat/Long: 34.0879514 / -1  
Local Agency Staff: PEJ  
Beneficial Use: Not reported  
Priority: Not reported  
Cleanup Fund Id: Not reported  
Suspended: Not reported  
Assigned Name: Not reported  
Summary: URF REMEDIATION VE, GT & IT. GT, AT LEAST, SHOULD REQUIRE AWDR!  
REFERAL TO JR BECAUSE OF PERC? ASSIGNED TO SLIC (JR) PER DAB  
REFER TO SLIC #679



Map ID  
Direction  
Distance  
Elevation

MAP FINDINGS

Site

Database(s)

EDR ID Number  
EPA ID Number

**MOLE RICHARDSON COMPANY (Continued)**

**S104406301**

**HIST CORTESE:**

edr\_fname: MOLE RICHARDSON COMPANY  
edr\_fadd1: 951 SYCAMORE  
City,State,Zip: LOS ANGELES, CA 90038  
Region: CORTESE  
Facility County Code: 19  
Reg By: LTNKA  
Reg Id: 900380370

**F67**  
**NW**  
**< 1/8**  
**0.073 mi.**  
**386 ft.**

**SL WEST HOLLYWOOD LLC**  
**7118 W SANTA MONICA BLVD**  
**WEST HOLLYWOOD, CA 90046**

**Site 1 of 8 in cluster F**

**LUST**  
**Cortese**  
**LOS ANGELES CO. HMS**  
**CERS**

**S105696531**  
**N/A**

**Relative:**  
**Higher**  
**Actual:**  
**287 ft.**

**LUST:**

Name: SL WEST HOLLYWOOD LLC  
Address: 7118 W SANTA MONICA BLVD  
City,State,Zip: WEST HOLLYWOOD, CA 90046  
Lead Agency: SWRCB  
Case Type: LUST Cleanup Site  
Geo Track: [http://geotracker.waterboards.ca.gov/profile\\_report.asp?global\\_id=T10000000554](http://geotracker.waterboards.ca.gov/profile_report.asp?global_id=T10000000554)  
Global Id: T10000000554  
Latitude: 34.0904061621585  
Longitude: -118.345252838393  
Status: Completed - Case Closed  
Status Date: 07/18/2018  
Case Worker: MC  
RB Case Number: Not reported  
Local Agency: LOS ANGELES COUNTY  
File Location: Not reported  
Local Case Number: Not reported  
Potential Media Affect: Not reported  
Potential Contaminants of Concern: Not reported  
Site History: There is a State Water Board closure Order for this case issued 2/2/2015. The State Water Board needs confirmation that the corrective action wells and wastes have been removed from the site in order to close the case. Once confirmation has been received State Water Board can issue a Uniform Closure Letter and close the case. Attempts to reach the RP have failed. gwl 4/14/2016.

**LUST:**

Global Id: T10000000554  
Contact Type: Local Agency Caseworker  
Contact Name: JOHN AWUJO  
Organization Name: LOS ANGELES COUNTY  
Address: 900 S FREMONT AVE  
City: ALHAMBRA  
Email: jawujo@dpw.lacounty.gov  
Phone Number: 6264583507

Global Id: T10000000554  
Contact Type: Regional Board Caseworker  
Contact Name: YUE RONG  
Organization Name: LOS ANGELES RWQCB (REGION 4)  
Address: 320 W. 4TH ST., SUITE 200  
City: Los Angeles  
Email: yrong@waterboards.ca.gov

Map ID  
Direction  
Distance  
Elevation

MAP FINDINGS

Site

Database(s)

EDR ID Number  
EPA ID Number

**SL WEST HOLLYWOOD LLC (Continued)**

**S105696531**

Phone Number: Not reported

Global Id: T10000000554  
Contact Type: Regional Board Caseworker  
Contact Name: MATTHEW COHEN  
Organization Name: SWRCB  
Address: 1001 I Street  
City: SACRAMENTO  
Email: matthew.cohen@waterboards.ca.gov  
Phone Number: 9163415751

**LUST:**

Global Id: T10000000554  
Action Type: ENFORCEMENT  
Date: 07/01/2013  
Action: Referral to Other State Agency

Global Id: T10000000554  
Action Type: ENFORCEMENT  
Date: 04/24/2008  
Action: Staff Letter

Global Id: T10000000554  
Action Type: ENFORCEMENT  
Date: 07/04/2018  
Action: Site Visit / Inspection / Sampling

Global Id: T10000000554  
Action Type: ENFORCEMENT  
Date: 07/18/2018  
Action: Closure/No Further Action Letter

Global Id: T10000000554  
Action Type: ENFORCEMENT  
Date: 02/02/2015  
Action: State Water Board Closure Order

Global Id: T10000000554  
Action Type: RESPONSE  
Date: 12/01/2003  
Action: Tank Removal Report / UST Sampling Report

Global Id: T10000000554  
Action Type: ENFORCEMENT  
Date: 10/24/2014  
Action: Notification - Public Notice of Case Closure

**LUST:**

Global Id: T10000000554  
Status: Open - Case Begin Date  
Status Date: 04/17/2008

Global Id: T10000000554  
Status: Open - Eligible for Closure  
Status Date: 04/17/2008

Map ID  
Direction  
Distance  
Elevation

MAP FINDINGS

Site

Database(s)

EDR ID Number  
EPA ID Number

**SL WEST HOLLYWOOD LLC (Continued)**

**S105696531**

Global Id: T10000000554  
Status: Open - Site Assessment  
Status Date: 04/17/2008  
  
Global Id: T10000000554  
Status: Open - Eligible for Closure  
Status Date: 02/17/2015  
  
Global Id: T10000000554  
Status: Completed - Case Closed  
Status Date: 07/18/2018

**CORTESE:**

Name: SL WEST HOLLYWOOD LLC  
Address: 7118 W SANTA MONICA BLVD  
City,State,Zip: WEST HOLLYWOOD, CA 90046  
Region: CORTESE  
Envirostor Id: Not reported  
Global ID: T10000000554  
Site/Facility Type: LUST CLEANUP SITE  
Cleanup Status: COMPLETED - CASE CLOSED  
Status Date: Not reported  
Site Code: Not reported  
Latitude: Not reported  
Longitude: Not reported  
Owner: Not reported  
Enf Type: Not reported  
Swat R: Not reported  
Flag: active  
Order No: Not reported  
Waste Discharge System No: Not reported  
Effective Date: Not reported  
Region 2: Not reported  
WID Id: Not reported  
Solid Waste Id No: Not reported  
Waste Management Uit Name: Not reported  
File Name: Active Open

**LOS ANGELES CO. HMS:**

Name: SL WEST HOLLYWOOD LLC  
Address: 7118 SANTA MONICA BLVD  
City,State,Zip: WEST HOLLYWOOD, CA 90046  
Region: LA  
Permit Category: T  
Facility Id: 27101-038087  
Facility Type: 0  
Facility Status: Removed  
Area: 5J  
Permit Number: 000361943  
Permit Status: Removed

**CERS:**

Name: SL WEST HOLLYWOOD LLC  
Address: 7118 W SANTA MONICA BLVD  
City,State,Zip: WEST HOLLYWOOD, CA 90046

Map ID  
Direction  
Distance  
Elevation

MAP FINDINGS

Site

Database(s)

EDR ID Number  
EPA ID Number

**SL WEST HOLLYWOOD LLC (Continued)**

**S105696531**

Site ID: 234396  
CERS ID: T10000000554  
CERS Description: Leaking Underground Storage Tank Cleanup Site

**Affiliation:**

Affiliation Type Desc: Local Agency Caseworker  
Entity Name: JOHN AWUJO - LOS ANGELES COUNTY  
Entity Title: Not reported  
Affiliation Address: 900 S FREMONT AVE  
Affiliation City: ALHAMBRA  
Affiliation State: CA  
Affiliation Country: Not reported  
Affiliation Zip: Not reported  
Affiliation Phone: 6264583507,

Affiliation Type Desc: Regional Board Caseworker  
Entity Name: MATTHEW COHEN - SWRCB  
Entity Title: Not reported  
Affiliation Address: 1001 I Street  
Affiliation City: SACRAMENTO  
Affiliation State: CA  
Affiliation Country: Not reported  
Affiliation Zip: Not reported  
Affiliation Phone: 9163415751,

Affiliation Type Desc: Regional Board Caseworker  
Entity Name: YUE RONG - LOS ANGELES RWQCB (REGION 4)  
Entity Title: Not reported  
Affiliation Address: 320 W. 4TH ST., SUITE 200  
Affiliation City: Los Angeles  
Affiliation State: CA  
Affiliation Country: Not reported  
Affiliation Zip: Not reported  
Affiliation Phone: ,

**C68**  
**NNW**  
**< 1/8**  
**0.080 mi.**  
**423 ft.**

**MORGAN JESS**  
**1100 N LA BREA AVE**  
**LOS ANGELES, CA**  
**Site 13 of 27 in cluster C**

**EDR Hist Auto** **1009083678**  
**N/A**

**Relative:**  
**Higher**

EDR Hist Auto

**Actual:**  
**291 ft.**

Year: Name:  
1942 MORGAN JESS

Type:  
GASOLINE AND OIL SERVICE STATIONS

Map ID  
Direction  
Distance  
Elevation

MAP FINDINGS

EDR ID Number  
EPA ID Number

E69  
SW  
< 1/8  
0.080 mi.  
424 ft.

**SUPER COLOR LAB**  
**979 N LA BREA AVE**  
**LOS ANGELES, CA 90036**

**Site 11 of 12 in cluster E**

**RCRA-SQG**  
**FINDS**  
**ECHO**  
**1000886372**  
**CA0000198937**

**Relative:**  
**Lower**

**Actual:**  
**276 ft.**

RCRA-SQG:

|  |                          |
|--|--------------------------|
| Date Form Received by Agency:                                  | 19960901                 |
| Handler Name:  | SUPER COLOR LAB          |
| Handler Address:   | 979 N LA BREA AVE        |
| Handler City,State,Zip:  | LOS ANGELES, CA 90036    |
| EPA ID:  | CA0000198937             |
| Contact Name:  | Not reported             |
| Contact Address:   | Not reported             |
| Contact City,State,Zip:  | Not reported             |
| Contact Telephone:   | Not reported             |
| Contact Fax:   | Not reported             |
| Contact Email:   | Not reported             |
| Contact Title:   | Not reported             |
| EPA Region:  | 09                       |
| Land Type:   | Private                  |
| Federal Waste Generator Description:                           | Small Quantity Generator |
| Non-Notifier:  | Not reported             |
| Biennial Report Cycle:   | Not reported             |
| Accessibility:   | Not reported             |
| Active Site Indicator:   | Handler Activities       |
| State District Owner:  | Not reported             |
| State District:  | Not reported             |
| Mailing Address:   | 6764 OAK AVE             |
| Mailing City,State,Zip:  | ARCADIA, CA 91007        |
| Owner Name:  | Not reported             |
| Owner Type:  | Not reported             |
| Operator Name:   | Not reported             |
| Operator Type:   | Not reported             |
| Short-Term Generator Activity:                                 | No                       |
| Importer Activity:   | No                       |
| Mixed Waste Generator:   | No                       |
| Transporter Activity:  | No                       |
| Transfer Facility Activity:                                    | No                       |
| Recycler Activity with Storage:                                | No                       |
| Small Quantity On-Site Burner Exemption:                       | No                       |
| Smelting Melting and Refining Furnace Exemption:               | No                       |
| Underground Injection Control:                                 | No                       |
| Off-Site Waste Receipt:  | No                       |
| Universal Waste Indicator:                                     | No                       |
| Universal Waste Destination Facility:                          | No                       |
| Federal Universal Waste:                                       | No                       |
| Active Site Fed-Reg Treatment Storage and Disposal Facility:   | Not reported             |
| Active Site Converter Treatment storage and Disposal Facility: | Not reported             |
| Active Site State-Reg Treatment Storage and Disposal Facility: | Not reported             |
| Active Site State-Reg Handler:                                 | ---                      |
| Federal Facility Indicator:                                    | Not reported             |
| Hazardous Secondary Material Indicator:                        | NN                       |
| Sub-Part K Indicator:  | Not reported             |
| Commercial TSD Indicator:                                      | No                       |
| Treatment Storage and Disposal Type:                           | Not reported             |
| 2018 GPRA Permit Baseline:                                     | Not on the Baseline      |
| 2018 GPRA Renewals Baseline:                                   | Not on the Baseline      |
| Permit Renewals Workload Universe:                             | Not reported             |

Map ID  
Direction  
Distance  
Elevation

MAP FINDINGS

Site

Database(s)

EDR ID Number  
EPA ID Number

**SUPER COLOR LAB (Continued)**

**1000886372**

|   |                  |
|---|------------------|
| Permit Workload Universe:                                     | Not reported     |
| Permit Progress Universe:                                     | Not reported     |
| Post-Closure Workload Universe:                               | Not reported     |
| Closure Workload Universe:                                    | Not reported     |
| 202 GPRA Corrective Action Baseline:                          | No               |
| Corrective Action Workload Universe:                          | No               |
| Subject to Corrective Action Universe:                        | No               |
| Non-TSDFs Where RCRA CA has Been Imposed Universe:            | No               |
| TSDFs Potentially Subject to CA Under 3004 (u)/(v) Universe:  | No               |
| TSDFs Only Subject to CA under Discretionary Auth Universe:   | No               |
| Corrective Action Priority Ranking:                           | No NCAPS ranking |
| Environmental Control Indicator:                              | No               |
| Institutional Control Indicator:                              | No               |
| Human Exposure Controls Indicator:                            | N/A              |
| Groundwater Controls Indicator:                               | N/A              |
| Operating TSDF Universe:                                      | Not reported     |
| Full Enforcement Universe:                                    | Not reported     |
| Significant Non-Complier Universe:                            | No               |
| Unaddressed Significant Non-Complier Universe:                | No               |
| Addressed Significant Non-Complier Universe:                  | No               |
| Significant Non-Complier With a Compliance Schedule Universe: | No               |
| Financial Assurance Required:                                 | Not reported     |
| Handler Date of Last Change:                                  | 20020627         |
| Recognized Trader-Importer:                                   | No               |
| Recognized Trader-Exporter:                                   | No               |
| Importer of Spent Lead Acid Batteries:                        | No               |
| Exporter of Spent Lead Acid Batteries:                        | No               |
| Recycler Activity Without Storage:                            | Not reported     |
| Manifest Broker:  | Not reported     |
| Sub-Part P Indicator:   | No               |

**Handler - Owner Operator:**

|                                |                       |
|--------------------------------|-----------------------|
| Owner/Operator Indicator:      | Owner                 |
| Owner/Operator Name:           | DAVID YUNG HUNG CHANG |
| Legal Status:                  | Private               |
| Date Became Current:           | Not reported          |
| Date Ended Current:            | Not reported          |
| Owner/Operator Address:        | 6764 OAK AVE          |
| Owner/Operator City,State,Zip: | ARCADIA, CA 91007     |
| Owner/Operator Telephone:      | 818-445-7615          |
| Owner/Operator Telephone Ext:  | Not reported          |
| Owner/Operator Fax:            | Not reported          |
| Owner/Operator Email:          | Not reported          |

**Historic Generators:**

|  |                          |
|--|--------------------------|
| Receive Date:                              | 19960901                 |
| Handler Name:                              | SUPER COLOR LAB          |
| Federal Waste Generator Description:       | Small Quantity Generator |
| State District Owner:                      | Not reported             |
| Large Quantity Handler of Universal Waste: | No                       |
| Recognized Trader Importer:                | No                       |
| Recognized Trader Exporter:                | No                       |
| Spent Lead Acid Battery Importer:          | No                       |
| Spent Lead Acid Battery Exporter:          | No                       |
| Current Record:                            | Yes                      |

Map ID  
Direction  
Distance  
Elevation

MAP FINDINGS

Site

Database(s)

EDR ID Number  
EPA ID Number

**SUPER COLOR LAB (Continued)**

**1000886372**

|  |                          |
|--|--------------------------|
| Non Storage Recycler Activity:             | Not reported             |
| Electronic Manifest Broker:                | Not reported             |
| Receive Date:                              | 19940211                 |
| Handler Name:                              | SUPER COLOR LAB          |
| Federal Waste Generator Description:       | Large Quantity Generator |
| State District Owner:                      | Not reported             |
| Large Quantity Handler of Universal Waste: | No                       |
| Recognized Trader Importer:                | No                       |
| Recognized Trader Exporter:                | No                       |
| Spent Lead Acid Battery Importer:          | No                       |
| Spent Lead Acid Battery Exporter:          | No                       |
| Current Record:                            | No                       |
| Non Storage Recycler Activity:             | Not reported             |
| Electronic Manifest Broker:                | Not reported             |

List of NAICS Codes and Descriptions:  
NAICS Codes: No NAICS Codes Found

Facility Has Received Notices of Violations:  
Violations: No Violations Found

Evaluation Action Summary:  
Evaluations: No Evaluations Found

FINDS:  
Registry ID: 110002615420

Click Here:

Environmental Interest/Information System:  
RCRAInfo is a national information system that supports the Resource Conservation and Recovery Act (RCRA) program through the tracking of events and activities related to facilities that generate, transport, and treat, store, or dispose of hazardous waste. RCRAInfo allows RCRA program staff to track the notification, permit, compliance, and corrective action activities required under RCRA.

[Click this hyperlink](#) while viewing on your computer to access additional FINDS: detail in the EDR Site Report.

ECHO:  
Envid: 1000886372  
Registry ID: 110002615420  
DFR URL: <http://echo.epa.gov/detailed-facility-report?fid=110002615420>  
Name: SUPER COLOR LAB  
Address: 979 N LA BREA AVE  
City,State,Zip: LOS ANGELES, CA 90036

Map ID  
Direction  
Distance  
Elevation

MAP FINDINGS

Site

Database(s)

EDR ID Number  
EPA ID Number

**E70**  
**SW**  
**< 1/8**  
**0.080 mi.**  
**424 ft.**  
**RICHARD PHOTO LAB**  
**979 N. LA BREA AVENUE**  
**LOS ANGELES, CA 90038**  
**Site 12 of 12 in cluster E**

**HAZNET**  
**HAZMAT**  
**HWTS**  
**S118909868**  
**N/A**

**Relative:**  
**Lower**

**Actual:**  
**276 ft.**

HAZNET:

Name: RICHARD PHOTO LAB  
Address: 979 N. LA BREA AVENUE  
Address 2: Not reported  
City,State,Zip: LOS ANGELES, CA 90038  
Contact: BILL PYNE  
Telephone: 2132106059  
Mailing Name: Not reported  
Mailing Address: 979 N LA BREA AVE

Year: 2015  
Gepaid: CAC002801255  
TSD EPA ID: CAD008252405  
CA Waste Code: 331 - Off-specification, aged or surplus organics  
Disposal Method: H061 - Fuel Blending Prior To Energy Recovery At Another Site  
Tons: 0.1815

Additional Info:

Year: 2015  
Gen EPA ID: CAC002801255  
  
Shipment Date: 20150129  
Creation Date: 6/26/2015 22:15:23  
Receipt Date: 20150129  
Manifest ID: 010804215JJK  
Trans EPA ID: CAD008252405  
Trans Name: PACIFIC RESOURCE RECOVERY  
Trans 2 EPA ID: Not reported  
Trans 2 Name: Not reported  
TSDF EPA ID: CAD008252405  
Trans Name: PACIFIC RESOURCE RECOVERY  
TSDF Alt EPA ID: Not reported  
TSDF Alt Name: Not reported  
Waste Code Description: 331 - Off-specification, aged, or surplus organics  
RCRA Code: D001  
Meth Code: H061 - Fuel Blending Prior To Energy Recovery At Another Site  
Quantity Tons: 0.1815  
Waste Quantity: 55  
Quantity Unit: G  
Additional Code 1: Not reported  
Additional Code 2: Not reported  
Additional Code 3: Not reported  
Additional Code 4: Not reported  
Additional Code 5: Not reported

LOS ANGELES HM:

Name: HERBARIUM  
Address: 979 N LA BREA AVE  
City,State,Zip: LOS ANGELES, CA 90038  
Facility ID: FA0026962  
Last Run Date: 04/19/2021



Map ID  
Direction  
Distance  
Elevation

MAP FINDINGS

Site

Database(s)

EDR ID Number  
EPA ID Number

**RICHARD PHOTO LAB (Continued)**

**S118909868**

Status: INACTIVE

**HWTS:**

Name: RICHARD PHOTO LAB  
Address: 979 N. LA BREA AVENUE  
Address 2: Not reported  
City,State,Zip: LOS ANGELES, CA 90038  
EPA ID: CAC002801255  
Inactive Date: 04/24/2015  
Create Date: 01/23/2015  
Last Act Date: 04/26/2015  
Mailing Name: Not reported  
Mailing Address: 979 N LA BREA AVE  
Mailing Address 2: Not reported  
Mailing City,State,Zip: WEST HOLLYWOOD, CA 900382321  
Owner Name: F. BRIAN GREENBERG  
Owner Address: 979 N LA BREA AVE  
Owner Address 2: Not reported  
Owner City,State,Zip: WEST HOLLYWOOD, CA 900382321  
Contact Name: BILL PYNE  
Contact Address: 979 N LA BREA AVE  
Contact Address 2: Not reported  
City,State,Zip: WEST HOLLYWOOD, CA 900382321

**NAICS:**

EPA ID: CAC002801255  
Create Date: 2015-01-23 09:30:45.697  
NAICS Code: 812921  
NAICS Description: Photofinishing Laboratories (except One-Hour)  
Issued EPA ID Date: 2015-01-23 09:30:45.70000  
Inactive Date: 2015-04-24 09:30:45.69300  
Facility Name: RICHARD PHOTO LAB  
Facility Address: 979 N. LA BREA AVENUE  
Facility Address 2: Not reported  
Facility City: LOS ANGELES  
Facility County: Not reported  
Facility State: CA  
Facility Zip: 90038

**G71**  
**ENE**  
**< 1/8**  
**0.082 mi.**  
**434 ft.**

**7016 SANTA MONICA BLVD**  
**LOS ANGELES, CA**  
**Site 1 of 9 in cluster G**

**UST U004304068**  
**N/A**

**Relative:**  
**Higher**

**LOS ANGELES UST:**

**Actual:**  
**292 ft.**

Name: Not reported  
Address: 7016 SANTA MONICA BLVD  
City,State,Zip: LOS ANGELES, CA  
Facility ID: Not reported  
Last Run Date: 01/01/1900  
Status: HISTORICAL

Map ID  
Direction  
Distance  
Elevation

MAP FINDINGS

EDR ID Number  
EPA ID Number

**H72** **HARVARD CLEANERS DYERS** **EDR Hist Cleaner** **1009190359**  
**NNE** **1111 N SYCAMORE AVE** **N/A**  
**< 1/8** **LOS ANGELES, CA**  
**0.083 mi.**  
**440 ft.** **Site 1 of 2 in cluster H**

**Relative:** EDR Hist Cleaner  
**Higher**

|                |       |                        |  |
|----------------|-------|------------------------|--|
| <b>Actual:</b> | Year: | Name:                  | Type:                                    |
| <b>292 ft.</b> | 1933  | HARVARD CLEANING DYERS | CLOTHES PRESSERS AND CLEANERS            |
|                | 1933  | HARVARD CLEANERS DYER  | CLEANERS GARMENTS CURTAINS AND DRAPERIES |
|                | 1937  | HARVARD CLEANERS DYERS | CLOTHES PRESSERS AND CLEANERS            |
|                | 1937  | HARVARD CLEANERS DYERS | CLEANERS GARMENTS CURTAINS AND DRAPERIES |

**C73** **7073 SANTA MONICA BLVD** **US BROWNFIELDS** **1023618948**  
**North** **7073 SANTA MONICA BLVD** **FINDS** **N/A**  
**< 1/8** **WEST HOLLYWOOD, CA 90038**  
**0.084 mi.**  
**446 ft.** **Site 14 of 27 in cluster C**

**Relative:** US BROWNFIELDS:  
**Higher**

|                |                             |  |
|----------------|-----------------------------|--|
| <b>Actual:</b> | Name:                       | 7073 SANTA MONICA BLVD   |
| <b>293 ft.</b> | Address:                    | 7073 SANTA MONICA BLVD   |
|                | City,State,Zip:             | WEST HOLLYWOOD, CA 90038   |
|                | Recipient Name:             | West Hollywood, City of  |
|                | Grant Type:                 | Assessment   |
|                | Property Number:            | 5531-013-023   |
|                | Parcel size:                | .6   |
|                | Latitude:                   | 34.090901  |
|                | Longitude:                  | -118.34369   |
|                | HCM Label:                  | Address Matching-House Number  |
|                | Map Scale:                  | 1:24000  |
|                | Point of Reference:         | Entrance Point of a Facility or Station  |
|                | Highlights:                 | Former Use: The property is part of a commercial shopping center with several small retail businesses. An adjoining parcel completes the shopping center with larger retailers such as Rite Aid and Radio Shack. The property appears to be vacant in 1919. From 1955 through 1962, the property appears to be part of a meat packing and frozen foods facility. A commercial building is depicted on the property from 1972, and contains a dry cleaning uses that involve the handling of hazardous materials. |
|                | Datum:                      | World Geodetic System of 1984  |
|                | Acres Property ID:          | 35441  |
|                | IC Data Access:             | -  |
|                | Start Date:                 | -  |
|                | Redev Completion Date:      | -  |
|                | Completed Date:             | -  |
|                | Acres Cleaned Up:           | -  |
|                | Cleanup Funding:            | -  |
|                | Cleanup Funding Source:     | -  |
|                | Assessment Funding:         | -  |
|                | Assessment Funding Source:  | -  |
|                | Redevelopment Funding:      | -  |
|                | Redev. Funding Source:      | -  |
|                | Redev. Funding Entity Name: | -  |
|                | Redevelopment Start Date:   | -  |
|                | Assessment Funding Entity:  | -  |
|                | Cleanup Funding Entity:     | -  |
|                | Grant Type:                 | -  |
|                | Accomplishment Type:        | -  |

Map ID  
Direction  
Distance  
Elevation

MAP FINDINGS

Site

Database(s)

EDR ID Number  
EPA ID Number

**7073 SANTA MONICA BLVD (Continued)**

**1023618948**

|                                       |                                |
|---------------------------------------|--------------------------------|
| Accomplishment Count:                 | -                              |
| Cooperative Agreement Number:         | 97939901                       |
| Start Date:                           | -                              |
| Ownership Entity:                     | Private                        |
| Completion Date:                      | -                              |
| Current Owner:                        | John and Shelly Marshall Trust |
| Did Owner Change:                     | N                              |
| Cleanup Required:                     | U                              |
| Video Available:                      | N                              |
| Photo Available:                      | N                              |
| Institutional Controls Required:      | -                              |
| IC Category Proprietary Controls:     | -                              |
| IC Cat. Info. Devices:                | -                              |
| IC Cat. Gov. Controls:                | -                              |
| IC Cat. Enforcement Permit Tools:     | -                              |
| IC in place date:                     | -                              |
| IC in place:                          | U                              |
| State/tribal program date:            | -                              |
| State/tribal program ID:              | -                              |
| State/tribal NFA date:                | -                              |
| Air cleaned:                          | -                              |
| Asbestos found:                       | -                              |
| Asbestos cleaned:                     | -                              |
| Controlled substance found:           | -                              |
| Controlled substance cleaned:         | -                              |
| Drinking water affected:              | -                              |
| Drinking water cleaned:               | -                              |
| Groundwater affected:                 | -                              |
| Groundwater cleaned:                  | -                              |
| Lead contaminant found:               | -                              |
| Lead cleaned up:                      | -                              |
| No media affected:                    | Not reported                   |
| Unknown media affected:               | -                              |
| Other cleaned up:                     | -                              |
| Other metals found:                   | -                              |
| Other metals cleaned:                 | -                              |
| Other contaminants found:             | -                              |
| Other contaminants found description: | -                              |
| PAHs found:                           | -                              |
| PAHs cleaned up:                      | -                              |
| PCBs found:                           | -                              |
| PCBs cleaned up:                      | -                              |
| Petro products found:                 | -                              |
| Petro products cleaned:               | -                              |
| Sediments found:                      | -                              |
| Sediments cleaned:                    | -                              |
| Soil affected:                        | -                              |
| Soil cleaned up:                      | -                              |
| Surface water cleaned:                | -                              |
| VOCs found:                           | -                              |
| VOCs cleaned:                         | -                              |
| Cleanup other description:            | -                              |
| Num. of cleanup and re-dev. jobs:     | -                              |
| Past use greenspace acreage:          | -                              |
| Past use residential acreage:         | -                              |
| Surface Water:                        | -                              |
| Past use commercial acreage:          | -                              |

Map ID  
Direction  
Distance  
Elevation

MAP FINDINGS

Site

Database(s)

EDR ID Number  
EPA ID Number

**7073 SANTA MONICA BLVD (Continued)**

**1023618948**

|                                     |  |
|-------------------------------------|--|
| Past use industrial acreage:        | -  |
| Future use greenspace acreage:      | -  |
| Future use residential acreage:     | -  |
| Future use commercial acreage:      | -  |
| Future use industrial acreage:      | -  |
| Superfund Fed. landowner flag:      | -  |
| Arsenic cleaned up:                 | -  |
| Cadmium cleaned up:                 | -  |
| Chromium cleaned up:                | -  |
| Copper cleaned up:                  | -  |
| Iron cleaned up:                    | -  |
| mercury cleaned up:                 | -  |
| Nickel Cleaned Up:                  | -  |
| No clean up:                        | -  |
| Pesticides cleaned up:              | -  |
| Selenium cleaned up:                | -  |
| SVOCs cleaned up:                   | -  |
| Unknown clean up:                   | -  |
| Arsenic contaminant found:          | -  |
| Cadmium contaminant found:          | -  |
| Chromium contaminant found:         | -  |
| Copper contaminant found:           | -  |
| Iron contaminant found:             | -  |
| Mercury contaminant found:          | -  |
| Nickel contaminant found:           | -  |
| No contaminant found:               | -  |
| Pesticides contaminant found:       | -  |
| Selenium contaminant found:         | -  |
| SVOCs contaminant found:            | -  |
| Unknown contaminant found:          | -  |
| Future Use: Multistory              | -  |
| Media affected Bluiding Material:   | -  |
| Media affected indoor air:          | -  |
| Building material media cleaned up: | -  |
| Indoor air media cleaned up:        | -  |
| Unknown media cleaned up:           | -  |
| Past Use: Multistory                | Not reported   |
| Property Description:               | The property is part of a commercial shopping center with several small retail businesses. An adjoining parcel completes the shopping center with larger retailers such as Rite Aid and Radio Shack. The property appears to be vacant in 1919. From 1955 through 1962, the property appears to be part of a meat packing and frozen foods facility. A commercial building is depicted on the property from 1972, and contains a dry cleaning uses that involve the handling of hazardous materials. |
| Below Poverty Number:               | 2180   |
| Below Poverty Percent:              | 18.88  |
| Meidan Income:                      | 6446   |
| Meidan Income Number:               | 3954   |
| Meidan Income Percent:              | 34.24  |
| Vacant Housing Number:              | 269  |
| Vacant Housing Percent:             | 4.05   |
| Unemployed Number:                  | 901  |
| Unemployed Percent:                 | 7.8  |
| Name:                               | 7073 SANTA MONICA BLVD   |
| Address:                            | 7073 SANTA MONICA BLVD   |

Map ID  
Direction  
Distance  
Elevation

MAP FINDINGS

Site

Database(s)

EDR ID Number  
EPA ID Number

**7073 SANTA MONICA BLVD (Continued)**

**1023618948**

|                                   |  |
|-----------------------------------|--|
| City,State,Zip:                   | WEST HOLLYWOOD, CA 90038   |
| Recipient Name:                   | West Hollywood, City of  |
| Grant Type:                       | Assessment   |
| Property Number:                  | 5531-013-023   |
| Parcel size:                      | .6   |
| Latitude:                         | 34.090901  |
| Longitude:                        | -118.34369   |
| HCM Label:                        | Address Matching-House Number  |
| Map Scale:                        | 1:24000  |
| Point of Reference:               | Entrance Point of a Facility or Station  |
| Highlights:                       | Former Use: The property is part of a commercial shopping center with several small retail businesses. An adjoining parcel completes the shopping center with larger retailers such as Rite Aid and Radio Shack. The property appears to be vacant in 1919. From 1955 through 1962, the property appears to be part of a meat packing and frozen foods facility. A commercial building is depicted on the property from 1972, and contains a dry cleaning uses that involve the handling of hazardous materials. |
| Datum:                            | World Geodetic System of 1984  |
| Acres Property ID:                | 35441  |
| IC Data Access:                   | -  |
| Start Date:                       | -  |
| Redev Completion Date:            | -  |
| Completed Date:                   | -  |
| Acres Cleaned Up:                 | -  |
| Cleanup Funding:                  | -  |
| Cleanup Funding Source:           | -  |
| Assessment Funding:               | 1294   |
| Assessment Funding Source:        | US EPA - Brownfields Assessment Grant  |
| Redevelopment Funding:            | -  |
| Redev. Funding Source:            | -  |
| Redev. Funding Entity Name:       | -  |
| Redevelopment Start Date:         | -  |
| Assessment Funding Entity:        | Other Federal Funding  |
| Cleanup Funding Entity:           | -  |
| Grant Type:                       | -  |
| Accomplishment Type:              | Phase I Environmental Assessment   |
| Accomplishment Count:             | N  |
| Cooperative Agreement Number:     | 97939901   |
| Start Date:                       | 09/26/2006   |
| Ownership Entity:                 | Private  |
| Completion Date:                  | 09/26/2006   |
| Current Owner:                    | John and Shelly Marshall Trust   |
| Did Owner Change:                 | N  |
| Cleanup Required:                 | U  |
| Video Available:                  | N  |
| Photo Available:                  | N  |
| Institutional Controls Required:  | -  |
| IC Category Proprietary Controls: | -  |
| IC Cat. Info. Devices:            | -  |
| IC Cat. Gov. Controls:            | -  |
| IC Cat. Enforcement Permit Tools: | -  |
| IC in place date:                 | -  |
| IC in place:                      | U  |
| State/tribal program date:        | -  |
| State/tribal program ID:          | -  |
| State/tribal NFA date:            | -  |

Map ID  
Direction  
Distance  
Elevation

MAP FINDINGS

Site

Database(s)

EDR ID Number  
EPA ID Number

**7073 SANTA MONICA BLVD (Continued)**

**1023618948**

|                                       |              |
|---------------------------------------|--------------|
| Air cleaned:                          | -            |
| Asbestos found:                       | -            |
| Asbestos cleaned:                     | -            |
| Controlled substance found:           | -            |
| Controlled substance cleaned:         | -            |
| Drinking water affected:              | -            |
| Drinking water cleaned:               | -            |
| Groundwater affected:                 | -            |
| Groundwater cleaned:                  | -            |
| Lead contaminant found:               | -            |
| Lead cleaned up:                      | -            |
| No media affected:                    | Not reported |
| Unknown media affected:               | -            |
| Other cleaned up:                     | -            |
| Other metals found:                   | -            |
| Other metals cleaned:                 | -            |
| Other contaminants found:             | -            |
| Other contaminants found description: | -            |
| PAHs found:                           | -            |
| PAHs cleaned up:                      | -            |
| PCBs found:                           | -            |
| PCBs cleaned up:                      | -            |
| Petro products found:                 | -            |
| Petro products cleaned:               | -            |
| Sediments found:                      | -            |
| Sediments cleaned:                    | -            |
| Soil affected:                        | -            |
| Soil cleaned up:                      | -            |
| Surface water cleaned:                | -            |
| VOCs found:                           | -            |
| VOCs cleaned:                         | -            |
| Cleanup other description:            | -            |
| Num. of cleanup and re-dev. jobs:     | -            |
| Past use greenspace acreage:          | -            |
| Past use residential acreage:         | -            |
| Surface Water:                        | -            |
| Past use commercial acreage:          | -            |
| Past use industrial acreage:          | -            |
| Future use greenspace acreage:        | -            |
| Future use residential acreage:       | -            |
| Future use commercial acreage:        | -            |
| Future use industrial acreage:        | -            |
| Superfund Fed. landowner flag:        | -            |
| Arsenic cleaned up:                   | -            |
| Cadmium cleaned up:                   | -            |
| Chromium cleaned up:                  | -            |
| Copper cleaned up:                    | -            |
| Iron cleaned up:                      | -            |
| mercury cleaned up:                   | -            |
| Nickel Cleaned Up:                    | -            |
| No clean up:                          | -            |
| Pesticides cleaned up:                | -            |
| Selenium cleaned up:                  | -            |
| SVOCs cleaned up:                     | -            |
| Unknown clean up:                     | -            |
| Arsenic contaminant found:            | -            |
| Cadmium contaminant found:            | -            |

Map ID  
Direction  
Distance  
Elevation

MAP FINDINGS

Site

Database(s)

EDR ID Number  
EPA ID Number

**7073 SANTA MONICA BLVD (Continued)**

**1023618948**

|                                     |  |
|-------------------------------------|--|
| Chromium contaminant found:         | -  |
| Copper contaminant found:           | -  |
| Iron contaminant found:             | -  |
| Mercury contaminant found:          | -  |
| Nickel contaminant found:           | -  |
| No contaminant found:               | -  |
| Pesticides contaminant found:       | -  |
| Selenium contaminant found:         | -  |
| SVOCs contaminant found:            | -  |
| Unknown contaminant found:          | -  |
| Future Use: Multistory              | -  |
| Media affected Bluiding Material:   | -  |
| Media affected indoor air:          | -  |
| Building material media cleaned up: | -  |
| Indoor air media cleaned up:        | -  |
| Unknown media cleaned up:           | -  |
| Past Use: Multistory                | Not reported   |
| Property Description:               | The property is part of a commercial shopping center with several small retail businesses. An adjoining parcel completes the shopping center with larger retailers such as Rite Aid and Radio Shack. The property appears to be vacant in 1919. From 1955 through 1962, the property appears to be part of a meat packing and frozen foods facility. A commercial building is depicted on the property from 1972, and contains a dry cleaning uses that involve the handling of hazardous materials.             |
| Below Poverty Number:               | 2180   |
| Below Poverty Percent:              | 18.88  |
| Meidan Income:                      | 6446   |
| Meidan Income Number:               | 3954   |
| Meidan Income Percent:              | 34.24  |
| Vacant Housing Number:              | 269  |
| Vacant Housing Percent:             | 4.05   |
| Unemployed Number:                  | 901  |
| Unemployed Percent:                 | 7.8  |
| Name:                               | 7073 SANTA MONICA BLVD   |
| Address:                            | 7073 SANTA MONICA BLVD   |
| City,State,Zip:                     | WEST HOLLYWOOD, CA 90038   |
| Recipient Name:                     | West Hollywood, City of  |
| Grant Type:                         | Assessment   |
| Property Number:                    | 5531-013-023   |
| Parcel size:                        | .6   |
| Latitude:                           | 34.090901  |
| Longitude:                          | -118.34369   |
| HCM Label:                          | Address Matching-House Number  |
| Map Scale:                          | 1:24000  |
| Point of Reference:                 | Entrance Point of a Facility or Station  |
| Highlights:                         | Former Use: The property is part of a commercial shopping center with several small retail businesses. An adjoining parcel completes the shopping center with larger retailers such as Rite Aid and Radio Shack. The property appears to be vacant in 1919. From 1955 through 1962, the property appears to be part of a meat packing and frozen foods facility. A commercial building is depicted on the property from 1972, and contains a dry cleaning uses that involve the handling of hazardous materials. |
| Datum:                              | World Geodetic System of 1984  |
| Acres Property ID:                  | 35441  |

Map ID  
Direction  
Distance  
Elevation

MAP FINDINGS

Site

Database(s)

EDR ID Number  
EPA ID Number

**7073 SANTA MONICA BLVD (Continued)**

**1023618948**

|                                   |                                |
|-----------------------------------|--------------------------------|
| IC Data Access:                   | -                              |
| Start Date:                       | -                              |
| Redev Completion Date:            | -                              |
| Completed Date:                   | -                              |
| Acres Cleaned Up:                 | -                              |
| Cleanup Funding:                  | -                              |
| Cleanup Funding Source:           | -                              |
| Assessment Funding:               | -                              |
| Assessment Funding Source:        | -                              |
| Redevelopment Funding:            | -                              |
| Redev. Funding Source:            | -                              |
| Redev. Funding Entity Name:       | -                              |
| Redevelopment Start Date:         | -                              |
| Assessment Funding Entity:        | -                              |
| Cleanup Funding Entity:           | -                              |
| Grant Type:                       | -                              |
| Accomplishment Type:              | -                              |
| Accomplishment Count:             | -                              |
| Cooperative Agreement Number:     | 97939901                       |
| Start Date:                       | -                              |
| Ownership Entity:                 | Private                        |
| Completion Date:                  | -                              |
| Current Owner:                    | John and Shelly Marshall Trust |
| Did Owner Change:                 | N                              |
| Cleanup Required:                 | U                              |
| Video Available:                  | N                              |
| Photo Available:                  | N                              |
| Institutional Controls Required:  | -                              |
| IC Category Proprietary Controls: | -                              |
| IC Cat. Info. Devices:            | -                              |
| IC Cat. Gov. Controls:            | -                              |
| IC Cat. Enforcement Permit Tools: | -                              |
| IC in place date:                 | -                              |
| IC in place:                      | U                              |
| State/tribal program date:        | -                              |
| State/tribal program ID:          | -                              |
| State/tribal NFA date:            | -                              |
| Air cleaned:                      | -                              |
| Asbestos found:                   | -                              |
| Asbestos cleaned:                 | -                              |
| Controlled substance found:       | -                              |
| Controlled substance cleaned:     | -                              |
| Drinking water affected:          | -                              |
| Drinking water cleaned:           | -                              |
| Groundwater affected:             | -                              |
| Groundwater cleaned:              | -                              |
| Lead contaminant found:           | -                              |
| Lead cleaned up:                  | -                              |
| No media affected:                | Not reported                   |
| Unknown media affected:           | -                              |
| Other cleaned up:                 | -                              |
| Other metals found:               | -                              |
| Other metals cleaned:             | -                              |
| Other contaminants found:         | -                              |
| Other contams found description:  | -                              |
| PAHs found:                       | -                              |
| PAHs cleaned up:                  | -                              |



Map ID  
Direction  
Distance  
Elevation

MAP FINDINGS

Site

Database(s)

EDR ID Number  
EPA ID Number

**7073 SANTA MONICA BLVD (Continued)**

**1023618948**

PCBs found: -  
PCBs cleaned up: -  
Petro products found: -  
Petro products cleaned: -  
Sediments found: -  
Sediments cleaned: -  
Soil affected: -  
Soil cleaned up: -  
Surface water cleaned: -  
VOCs found: -  
VOCs cleaned: -  
Cleanup other description: -  
Num. of cleanup and re-dev. jobs: -  
Past use greenspace acreage: -  
Past use residential acreage: -  
Surface Water: -  
Past use commercial acreage: -  
Past use industrial acreage: -  
Future use greenspace acreage: -  
Future use residential acreage: -  
Future use commercial acreage: -  
Future use industrial acreage: -  
Superfund Fed. landowner flag: -  
Arsenic cleaned up: -  
Cadmium cleaned up: -  
Chromium cleaned up: -  
Copper cleaned up: -  
Iron cleaned up: -  
mercury cleaned up: -  
Nickel Cleaned Up: -  
No clean up: -  
Pesticides cleaned up: -  
Selenium cleaned up: -  
SVOCs cleaned up: -  
Unknown clean up: -  
Arsenic contaminant found: -  
Cadmium contaminant found: -  
Chromium contaminant found: -  
Copper contaminant found: -  
Iron contaminant found: -  
Mercury contaminant found: -  
Nickel contaminant found: -  
No contaminant found: -  
Pesticides contaminant found: -  
Selenium contaminant found: -  
SVOCs contaminant found: -  
Unknown contaminant found: -  
Future Use: Multistory -  
Media affected Bluiding Material: -  
Media affected indoor air: -  
Building material media cleaned up: -  
Indoor air media cleaned up: -  
Unknown media cleaned up: -  
Past Use: Multistory Not reported  
Property Description:

The property is part of a commercial shopping center with several small retail businesses. An adjoining parcel completes the shopping center with larger retailers such as Rite Aid and Radio Shack. The

Map ID  
Direction  
Distance  
Elevation

MAP FINDINGS

Site

Database(s)

EDR ID Number  
EPA ID Number

**7073 SANTA MONICA BLVD (Continued)**

**1023618948**

property appears to be vacant in 1919. From 1955 through 1962, the property appears to be part of a meat packing and frozen foods facility. A commercial building is depicted on the property from 1972, and contains a dry cleaning uses that involve the handling of hazardous materials.

Below Poverty Number: 2180  
Below Poverty Percent: 18.88  
Meidan Income: 6446  
Meidan Income Number: 3954  
Meidan Income Percent: 34.24  
Vacant Housing Number: 269  
Vacant Housing Percent: 4.05  
Unemployed Number: 901  
Unemployed Percent: 7.8

Name: 7073 SANTA MONICA BLVD  
Address: 7073 SANTA MONICA BLVD  
City,State,Zip: WEST HOLLYWOOD, CA 90038  
Recipient Name: West Hollywood, City of  
Grant Type: Assessment  
Property Number: 5531-013-023  
Parcel size: .6  
Latitude: 34.090901  
Longitude: -118.34369  
HCM Label: Address Matching-House Number  
Map Scale: 1:24000  
Point of Reference: Entrance Point of a Facility or Station  
Highlights: Former Use: The property is part of a commercial shopping center with several small retail businesses. An adjoining parcel completes the shopping center with larger retailers such as Rite Aid and Radio Shack. The property appears to be vacant in 1919. From 1955 through 1962, the property appears to be part of a meat packing and frozen foods facility. A commercial building is depicted on the property from 1972, and contains a dry cleaning uses that involve the handling of hazardous materials.

Datum: World Geodetic System of 1984  
Acres Property ID: 35441  
IC Data Access: -  
Start Date: -  
Redev Completion Date: -  
Completed Date: -  
Acres Cleaned Up: -  
Cleanup Funding: -  
Cleanup Funding Source: -  
Assessment Funding: -  
Assessment Funding Source: -  
Redevelopment Funding: -  
Redev. Funding Source: -  
Redev. Funding Entity Name: -  
Redevelopment Start Date: -  
Assessment Funding Entity: -  
Cleanup Funding Entity: -  
Grant Type: -  
Accomplishment Type: -  
Accomplishment Count: -  
Cooperative Agreement Number: 97939901  
Start Date: -

Map ID  
Direction  
Distance  
Elevation

MAP FINDINGS

Site

Database(s)

EDR ID Number  
EPA ID Number

**7073 SANTA MONICA BLVD (Continued)**

**1023618948**

|                                   |                                |
|-----------------------------------|--------------------------------|
| Ownership Entity:                 | Private                        |
| Completion Date:                  | -                              |
| Current Owner:                    | John and Shelly Marshall Trust |
| Did Owner Change:                 | N                              |
| Cleanup Required:                 | U                              |
| Video Available:                  | N                              |
| Photo Available:                  | N                              |
| Institutional Controls Required:  | -                              |
| IC Category Proprietary Controls: | -                              |
| IC Cat. Info. Devices:            | -                              |
| IC Cat. Gov. Controls:            | -                              |
| IC Cat. Enforcement Permit Tools: | -                              |
| IC in place date:                 | -                              |
| IC in place:                      | U                              |
| State/tribal program date:        | -                              |
| State/tribal program ID:          | -                              |
| State/tribal NFA date:            | -                              |
| Air cleaned:                      | -                              |
| Asbestos found:                   | -                              |
| Asbestos cleaned:                 | -                              |
| Controlled substance found:       | -                              |
| Controlled substance cleaned:     | -                              |
| Drinking water affected:          | -                              |
| Drinking water cleaned:           | -                              |
| Groundwater affected:             | -                              |
| Groundwater cleaned:              | -                              |
| Lead contaminant found:           | -                              |
| Lead cleaned up:                  | -                              |
| No media affected:                | Not reported                   |
| Unknown media affected:           | -                              |
| Other cleaned up:                 | -                              |
| Other metals found:               | -                              |
| Other metals cleaned:             | -                              |
| Other contaminants found:         | -                              |
| Other contams found description:  | -                              |
| PAHs found:                       | -                              |
| PAHs cleaned up:                  | -                              |
| PCBs found:                       | -                              |
| PCBs cleaned up:                  | -                              |
| Petro products found:             | -                              |
| Petro products cleaned:           | -                              |
| Sediments found:                  | -                              |
| Sediments cleaned:                | -                              |
| Soil affected:                    | -                              |
| Soil cleaned up:                  | -                              |
| Surface water cleaned:            | -                              |
| VOCs found:                       | -                              |
| VOCs cleaned:                     | -                              |
| Cleanup other description:        | -                              |
| Num. of cleanup and re-dev. jobs: | -                              |
| Past use greenspace acreage:      | -                              |
| Past use residential acreage:     | -                              |
| Surface Water:                    | -                              |
| Past use commercial acreage:      | -                              |
| Past use industrial acreage:      | -                              |
| Future use greenspace acreage:    | -                              |
| Future use residential acreage:   | -                              |

Map ID  
Direction  
Distance  
Elevation

MAP FINDINGS

Site

Database(s)

EDR ID Number  
EPA ID Number

**7073 SANTA MONICA BLVD (Continued)**

**1023618948**

Future use commercial acreage: -  
Future use industrial acreage: -  
Superfund Fed. landowner flag: -  
Arsenic cleaned up: -  
Cadmium cleaned up: -  
Chromium cleaned up: -  
Copper cleaned up: -  
Iron cleaned up: -  
mercury cleaned up: -  
Nickel Cleaned Up: -  
No clean up: -  
Pesticides cleaned up: -  
Selenium cleaned up: -  
SVOCs cleaned up: -  
Unknown clean up: -  
Arsenic contaminant found: -  
Cadmium contaminant found: -  
Chromium contaminant found: -  
Copper contaminant found: -  
Iron contaminant found: -  
Mercury contaminant found: -  
Nickel contaminant found: -  
No contaminant found: -  
Pesticides contaminant found: -  
Selenium contaminant found: -  
SVOCs contaminant found: -  
Unknown contaminant found: -  
Future Use: Multistory -  
Media affected Bluiding Material: -  
Media affected indoor air: -  
Building material media cleaned up: -  
Indoor air media cleaned up: -  
Unknown media cleaned up: -  
Past Use: Multistory Not reported  
Property Description:

The property is part of a commercial shopping center with several small retail businesses. An adjoining parcel completes the shopping center with larger retailers such as Rite Aid and Radio Shack. The property appears to be vacant in 1919. From 1955 through 1962, the property appears to be part of a meat packing and frozen foods facility. A commercial building is depicted on the property from 1972, and contains a dry cleaning uses that involve the handling of hazardous materials.

Below Poverty Number: 2180  
Below Poverty Percent: 18.88  
Meidan Income: 6446  
Meidan Income Number: 3954  
Meidan Income Percent: 34.24  
Vacant Housing Number: 269  
Vacant Housing Percent: 4.05  
Unemployed Number: 901  
Unemployed Percent: 7.8

**FINDS:**

Registry ID: 110061010329

[Click Here:](#)

Map ID  
Direction  
Distance  
Elevation

MAP FINDINGS

Site

Database(s)

EDR ID Number  
EPA ID Number

**7073 SANTA MONICA BLVD (Continued)**

**1023618948**

Environmental Interest/Information System:

US EPA Assessment, Cleanup and Redevelopment Exchange System (ACRES)  
is an federal online database for Brownfields Grantees to  
electronically submit data directly to EPA.

[Click this hyperlink](#) while viewing on your computer to access  
additional FINDS: detail in the EDR Site Report.

**D74**  
**ESE**  
**< 1/8**  
**0.085 mi.**  
**447 ft.**

**7007 ROMAINE ST. MOB**  
**7007 ROMAINE ST**  
**WEST HOLLYWOOD, CA 90038**  
**Site 6 of 14 in cluster D**

**CERS HAZ WASTE** **S125424020**  
**N/A**

**Relative:**  
**Higher**

**Actual:**  
**285 ft.**

CERS HAZ WASTE:

Name: 7007 ROMAINE ST. MOB  
Address: 7007 ROMAINE ST  
City,State,Zip: WEST HOLLYWOOD, CA 90038  
Site ID: 557294  
CERS ID: 10825960  
CERS Description: Hazardous Waste Generator

Evaluation:

Eval General Type: Compliance Evaluation Inspection  
Eval Date: 07-16-2020  
Violations Found: No  
Eval Type: Routine done by local agency  
Eval Notes: Jorge Diaz, Director of Environmental H & S Due to Covid-19 social distancing protocols and practices, a signature was not captured.  
Eval Division: Los Angeles County Fire Department  
Eval Program: HW  
Eval Source: CERS,

Affiliation:

Affiliation Type Desc: CUPA District  
Entity Name: Los Angeles City Fire Department  
Entity Title: Not reported  
Affiliation Address: 200 North Main Street, Room 1780  
Affiliation City: Los Angeles  
Affiliation State: CA  
Affiliation Country: Not reported  
Affiliation Zip: 90012  
Affiliation Phone: (213) 978-3680,

Affiliation Type Desc: Facility Mailing Address  
Entity Name: Mailing Address  
Entity Title: Not reported  
Affiliation Address: 4733 Sunset Blvd.  
Affiliation City: Los Angeles  
Affiliation State: CA  
Affiliation Country: Not reported  
Affiliation Zip: 90027  
Affiliation Phone: ,

Affiliation Type Desc: Operator  
Entity Name: Kaiser Permanente  
Entity Title: Not reported  
Affiliation Address: Not reported

Map ID  
Direction  
Distance  
Elevation

MAP FINDINGS

Site

Database(s)

EDR ID Number  
EPA ID Number

**7007 ROMAINE ST. MOB (Continued)**

**S125424020**

Affiliation City: Not reported  
Affiliation State: Not reported  
Affiliation Country: Not reported  
Affiliation Zip: Not reported  
Affiliation Phone: (323) 783-1827,

Affiliation Type Desc: Parent Corporation  
Entity Name: Kaiser Permanente  
Entity Title: Not reported  
Affiliation Address: Not reported  
Affiliation City: Not reported  
Affiliation State: Not reported  
Affiliation Country: Not reported  
Affiliation Zip: Not reported  
Affiliation Phone: ,

Affiliation Type Desc: Property Owner  
Entity Name: Edwin Howard  
Entity Title: Not reported  
Affiliation Address: 4841 Hollywood Blvd.  
Affiliation City: Los Angeles  
Affiliation State: CA  
Affiliation Country: United States  
Affiliation Zip: 90027  
Affiliation Phone: (323) 783-7341,

Affiliation Type Desc: Document Preparer  
Entity Name: Jorge Diaz  
Entity Title: Not reported  
Affiliation Address: Not reported  
Affiliation City: Not reported  
Affiliation State: Not reported  
Affiliation Country: Not reported  
Affiliation Zip: Not reported  
Affiliation Phone: ,

Affiliation Type Desc: Environmental Contact  
Entity Name: Nadereh Sadeghi  
Entity Title: Not reported  
Affiliation Address: 4733 Sunset Blvd. - Suite #234  
Affiliation City: Los Angeles  
Affiliation State: CA  
Affiliation Country: Not reported  
Affiliation Zip: 90027  
Affiliation Phone: ,

Affiliation Type Desc: Identification Signer  
Entity Name: Jorge Diaz  
Entity Title: Director  
Affiliation Address: Not reported  
Affiliation City: Not reported  
Affiliation State: Not reported  
Affiliation Country: Not reported  
Affiliation Zip: Not reported  
Affiliation Phone: ,

Affiliation Type Desc: Legal Owner

Map ID  
Direction  
Distance  
Elevation

MAP FINDINGS

Site

Database(s)

EDR ID Number  
EPA ID Number

**7007 ROMAINE ST. MOB (Continued)**

**S125424020**

Entity Name: Kaiser Permanente  
Entity Title: Not reported  
Affiliation Address: 4841 Hollywood Blvd. Attn: Ed Howard  
Affiliation City: Los Angeles  
Affiliation State: CA  
Affiliation Country: United States  
Affiliation Zip: 90027  
Affiliation Phone: (323) 783-1827,

**D75**  
**ESE**  
**< 1/8**  
**0.085 mi.**  
**447 ft.**

**7007 ROMAINE MOB**  
**7007 ROMAINE**  
**LOS ANGELES, CA 90038**

**RCRA-SQG**

**1025882866**  
**CAR000299024**

**Site 7 of 14 in cluster D**

**Relative:**  
**Higher**

**Actual:**  
**285 ft.**

RCRA-SQG:  
Date Form Received by Agency: 20200229  
Handler Name: 7007 ROMAINE MOB  
Handler Address: 7007 ROMAINE  
Handler City,State,Zip: LOS ANGELES, CA 90038  
EPA ID: CAR000299024  
Contact Name: JORGE L DIAZ  
Contact Address: SUNSET BLVD.  
Contact City,State,Zip: LOS ANGELES, CA 90027  
Contact Telephone: 323-783-6986  
Contact Fax: Not reported  
Contact Email: JORGE.L.DIAZ@KP.ORG  
Contact Title: DIRECTOR  
EPA Region: 09  
Land Type: Private  
Federal Waste Generator Description: Small Quantity Generator  
Non-Notifier: Not reported  
Biennial Report Cycle: 2019  
Accessibility: Not reported  
Active Site Indicator: Handler Activities  
State District Owner: Not reported  
State District: Not reported  
Mailing Address: SUNSET BLVD.  
Mailing City,State,Zip: LOS ANGELES, CA 90027  
Owner Name: 7007 W. ROMAINE (LA), LLC  
Owner Type: Private  
Operator Name: KAISER FOUNDATION HOSPITALS  
Operator Type: Private  
Short-Term Generator Activity: No  
Importer Activity: No  
Mixed Waste Generator: No  
Transporter Activity: No  
Transfer Facility Activity: No  
Recycler Activity with Storage: No  
Small Quantity On-Site Burner Exemption: No  
Smelting Melting and Refining Furnace Exemption: No  
Underground Injection Control: No  
Off-Site Waste Receipt: No  
Universal Waste Indicator: No  
Universal Waste Destination Facility: No  
Federal Universal Waste: No  
Active Site Fed-Reg Treatment Storage and Disposal Facility: Not reported

Map ID  
Direction  
Distance  
Elevation

MAP FINDINGS

Site

Database(s)

EDR ID Number  
EPA ID Number

**7007 ROMAINE MOB (Continued)**

**1025882866**

|  |                     |
|--|---------------------|
| Active Site Converter Treatment storage and Disposal Facility: | Not reported        |
| Active Site State-Reg Treatment Storage and Disposal Facility: | Not reported        |
| Active Site State-Reg Handler:                                 | ---                 |
| Federal Facility Indicator:                                    | Not reported        |
| Hazardous Secondary Material Indicator:                        | N                   |
| Sub-Part K Indicator:  | Not reported        |
| Commercial TSD Indicator:                                      | No                  |
| Treatment Storage and Disposal Type:                           | Not reported        |
| 2018 GPRA Permit Baseline:                                     | Not on the Baseline |
| 2018 GPRA Renewals Baseline:                                   | Not on the Baseline |
| Permit Renewals Workload Universe:                             | Not reported        |
| Permit Workload Universe:                                      | Not reported        |
| Permit Progress Universe:                                      | Not reported        |
| Post-Closure Workload Universe:                                | Not reported        |
| Closure Workload Universe:                                     | Not reported        |
| 202 GPRA Corrective Action Baseline:                           | No                  |
| Corrective Action Workload Universe:                           | No                  |
| Subject to Corrective Action Universe:                         | No                  |
| Non-TSDFs Where RCRA CA has Been Imposed Universe:             | No                  |
| TSDFs Potentially Subject to CA Under 3004 (u)/(v) Universe:   | No                  |
| TSDFs Only Subject to CA under Discretionary Auth Universe:    | No                  |
| Corrective Action Priority Ranking:                            | No NCAPS ranking    |
| Environmental Control Indicator:                               | No                  |
| Institutional Control Indicator:                               | No                  |
| Human Exposure Controls Indicator:                             | N/A                 |
| Groundwater Controls Indicator:                                | N/A                 |
| Operating TSD Universe:  | Not reported        |
| Full Enforcement Universe:                                     | Not reported        |
| Significant Non-Complier Universe:                             | No                  |
| Unaddressed Significant Non-Complier Universe:                 | No                  |
| Addressed Significant Non-Complier Universe:                   | No                  |
| Significant Non-Complier With a Compliance Schedule Universe:  | No                  |
| Financial Assurance Required:                                  | Not reported        |
| Handler Date of Last Change:                                   | 20201105            |
| Recognized Trader-Importer:                                    | No                  |
| Recognized Trader-Exporter:                                    | No                  |
| Importer of Spent Lead Acid Batteries:                         | No                  |
| Exporter of Spent Lead Acid Batteries:                         | No                  |
| Recycler Activity Without Storage:                             | No                  |
| Manifest Broker:   | No                  |
| Sub-Part P Indicator:  | No                  |

Biennial: List of Years

Year: 2019

[Click Here for Biennial Reporting System Data:](#)

Hazardous Waste Summary:

|                    |                 |
|--------------------|-----------------|
| Waste Code:        | D001            |
| Waste Description: | IGNITABLE WASTE |

|                    |         |
|--------------------|---------|
| Waste Code:        | D004    |
| Waste Description: | ARSENIC |

|                    |        |
|--------------------|--------|
| Waste Code:        | D005   |
| Waste Description: | BARIUM |



Map ID  
Direction  
Distance  
Elevation

MAP FINDINGS

Site

Database(s)

EDR ID Number  
EPA ID Number

**7007 ROMAINE MOB (Continued)**

**1025882866**

|                    |  |
|--------------------|--|
| Waste Code:        | D007   |
| Waste Description: | CHROMIUM   |
| Waste Code:        | D011   |
| Waste Description: | SILVER   |
| Waste Code:        | D013   |
| Waste Description: | LINDANE (1,2,3,4,5,6-HEXA-CHLOROCYCLOHEXANE, GAMMA ISOMER)   |
| Waste Code:        | D022   |
| Waste Description: | CHLOROFORM   |
| Waste Code:        | D033   |
| Waste Description: | HEXACHLOROBUTADIENE  |
| Waste Code:        | P001   |
| Waste Description: | 2H-1-BENZOPYRAN-2-ONE, 4-HYDROXY-3-(3-OXO-1-PHENYLBUTYL)-, & SALTS, WHEN PRESENT AT CONCENTRATIONS GREATER THAN 0.3% (OR) WARFARIN, & SALTS, WHEN PRESENT AT CONCENTRATIONS GREATER THAN 0.3%      |
| Waste Code:        | P012   |
| Waste Description: | ARSENIC OXIDE AS2O3 (OR) ARSENIC TRIOXIDE  |
| Waste Code:        | U010   |
| Waste Description: | AZIRINO [2',3':3,4]PYRROLO[1,2-A]INDOLE-4,7-DIONE, 6-AMINO-8-[[[AMINOCARBONYLOXY]METHYL]-1,1A,2,8,8A,8B-HEXAHYDRO-8A-METHOXY-5-METHYL-, [1AS-(1AALPHA, 8BETA, 8AALPHA, 8BALPHA)]- (OR) MITOMYCIN C |
| Waste Code:        | U035   |
| Waste Description: | BENZENEBUTANOIC ACID, 4-[BIS(2-CHLOROETHYL)AMINO]- (OR) CHLORAMBUCIL   |
| Waste Code:        | U058   |
| Waste Description: | 2H-1,3,2-OXAZAPHOSPHORIN-2-AMINE, N,N-BIS(2-CHLOROETHYL)TETRAHYDRO-, 2-OXIDE (OR) CYCLOPHOSPHAMIDE   |
| Waste Code:        | U059   |
| Waste Description: | 5,12-NAPHTHACENEDIONE, 8-ACETYL-10-[(3-AMINO-2,3,6-TRIDEOXY)-ALPHA-L-LYXO-HEXOPYRANOSYL)OXY]-7,8,9,10-TETRAHYDRO-6,8,11-TRIHIDROXY-1-METHOXY-, (8S-CIS)- (OR) DAUNOMYCIN                           |
| Waste Code:        | U150   |
| Waste Description: | L-PHENYLALANINE, 4-[BIS(2-CHLOROETHYL)AMINO]- (OR) MELPHALAN   |
| Waste Code:        | U206   |
| Waste Description: | D-GLUCOSE, 2-DEOXY-2-[[[METHYLNITROSOAMINO)-CARBONYL]AMINO]- (OR) GLUCOPYRANOSE, 2-DEOXY-2-(3-METHYL-3-NITROSOUREIDO)-,D- (OR) STREPTOZOTOCIN  |
| Waste Code:        | U237   |
| Waste Description: | 2,4-(1H,3H)-PYRIMIDINEDIONE, 5-[BIS(2-CHLOROETHYL)AMINO]- (OR) URACIL MUSTARD  |

Handler - Owner Operator:  
Owner/Operator Indicator:  
Owner/Operator Name:

Owner  
7007 W. ROMAINE (LA), LLC

Map ID  
Direction  
Distance  
Elevation

MAP FINDINGS

Site

Database(s)

EDR ID Number  
EPA ID Number

**7007 ROMAINE MOB (Continued)**

**1025882866**

|                                |                             |
|--------------------------------|-----------------------------|
| Legal Status:                  | Private                     |
| Date Became Current:           | 20150212                    |
| Date Ended Current:            | Not reported                |
| Owner/Operator Address:        | 4700 WILSHIRE BLVD.         |
| Owner/Operator City,State,Zip: | LOS ANGELES, CA 90010       |
| Owner/Operator Telephone:      | Not reported                |
| Owner/Operator Telephone Ext:  | Not reported                |
| Owner/Operator Fax:            | Not reported                |
| Owner/Operator Email:          | Not reported                |
| Owner/Operator Indicator:      | Operator                    |
| Owner/Operator Name:           | KAISER FOUNDATION HOSPITALS |
| Legal Status:                  | Private                     |
| Date Became Current:           | 20180801                    |
| Date Ended Current:            | Not reported                |
| Owner/Operator Address:        | ONE KAISER PLAZA            |
| Owner/Operator City,State,Zip: | OAKLAND, CA 94612           |
| Owner/Operator Telephone:      | 510-271-5800                |
| Owner/Operator Telephone Ext:  | Not reported                |
| Owner/Operator Fax:            | Not reported                |
| Owner/Operator Email:          | Not reported                |
| Owner/Operator Indicator:      | Owner                       |
| Owner/Operator Name:           | 7007 W. ROMAINE (LA), LLC   |
| Legal Status:                  | Private                     |
| Date Became Current:           | 20150212                    |
| Date Ended Current:            | Not reported                |
| Owner/Operator Address:        | 4700 WILSHIRE BLVD.         |
| Owner/Operator City,State,Zip: | LOS ANGELES, CA 90010       |
| Owner/Operator Telephone:      | Not reported                |
| Owner/Operator Telephone Ext:  | Not reported                |
| Owner/Operator Fax:            | Not reported                |
| Owner/Operator Email:          | Not reported                |
| Owner/Operator Indicator:      | Operator                    |
| Owner/Operator Name:           | KAISER FOUNDATION HOSPITALS |
| Legal Status:                  | Private                     |
| Date Became Current:           | 20180801                    |
| Date Ended Current:            | Not reported                |
| Owner/Operator Address:        | ONE KAISER PLAZA            |
| Owner/Operator City,State,Zip: | OAKLAND, CA 94612           |
| Owner/Operator Telephone:      | 510-271-5800                |
| Owner/Operator Telephone Ext:  | Not reported                |
| Owner/Operator Fax:            | Not reported                |
| Owner/Operator Email:          | Not reported                |

**Historic Generators:**

|  |                          |
|--|--------------------------|
| Receive Date:                              | 20200229                 |
| Handler Name:                              | 7007 ROMAINE MOB         |
| Federal Waste Generator Description:       | Small Quantity Generator |
| State District Owner:                      | Not reported             |
| Large Quantity Handler of Universal Waste: | No                       |
| Recognized Trader Importer:                | No                       |
| Recognized Trader Exporter:                | No                       |
| Spent Lead Acid Battery Importer:          | No                       |
| Spent Lead Acid Battery Exporter:          | No                       |
| Current Record:                            | Yes                      |

Map ID  
Direction  
Distance  
Elevation

MAP FINDINGS

Site

Database(s)

EDR ID Number  
EPA ID Number

**7007 ROMAINE MOB (Continued)**

**1025882866**

Non Storage Recycler Activity: No  
Electronic Manifest Broker: No  
  
Receive Date: 20190824  
Handler Name: 7007 ROMAINE MOB  
Federal Waste Generator Description: Small Quantity Generator  
State District Owner: Not reported  
Large Quantity Handler of Universal Waste: No  
Recognized Trader Importer: No  
Recognized Trader Exporter: No  
Spent Lead Acid Battery Importer: No  
Spent Lead Acid Battery Exporter: No  
Current Record: No  
Non Storage Recycler Activity: No  
Electronic Manifest Broker: No

List of NAICS Codes and Descriptions:

NAICS Code: 621491  
NAICS Description: HMO MEDICAL CENTERS  
  
NAICS Code: 621498  
NAICS Description: ALL OTHER OUTPATIENT CARE CENTERS

Facility Has Received Notices of Violations:

Violations: No Violations Found

Evaluation Action Summary:

Evaluations: No Evaluations Found

**C76**  
**NNE**  
**< 1/8**  
**0.089 mi.**  
**471 ft.**

**7051 SANTA MONICA BLVD**  
**LOS ANGELES, CA**

**Site 15 of 27 in cluster C**

**Relative:**  
**Higher**

**LOS ANGELES UST:**

**Actual:**  
**293 ft.**

Name: Not reported  
Address: 7051 SANTA MONICA BLVD  
City,State,Zip: LOS ANGELES, CA  
Facility ID: Not reported  
Last Run Date: 01/01/1900  
Status: HISTORICAL

**UST** **U004304096**  
**N/A**

**C77**  
**NNE**  
**< 1/8**  
**0.089 mi.**  
**471 ft.**

**PAGE R W**  
**7051 SANTA MONICA BLVD**  
**LOS ANGELES, CA**

**Site 16 of 27 in cluster C**

**Relative:**  
**Higher**

**EDR Hist Auto**

**Actual:**  
**293 ft.**

Year: 1942 Name: PAGE R W

Type: GASOLINE AND OIL SERVICE STATIONS

**EDR Hist Auto** **1009082975**  
**N/A**

Map ID  
Direction  
Distance  
Elevation

MAP FINDINGS

EDR ID Number  
EPA ID Number

|                  | Site   | Database(s)               |                     |
|------------------|--|---------------------------|---------------------|
| <b>C78</b>       | <b>1 HR PHOTO AVE</b>  | <b>RCRA NonGen / NLR</b>  | <b>1000351629</b>   |
| <b>North</b>     | <b>1108 N LA BREA AVE</b>                                      | <b>FINDS</b>              | <b>CAD981639453</b> |
| <b>&lt; 1/8</b>  | <b>WEST HOLLYWOOD, CA 90038</b>                                | <b>ECHO</b>               |                     |
| <b>0.091 mi.</b> |  | <b>HAZNET</b>             |                     |
| <b>478 ft.</b>   | <b>Site 17 of 27 in cluster C</b>                              | <b>HWTS</b>               |                     |
| <b>Relative:</b> | RCRA NonGen / NLR:   |                           |                     |
| <b>Higher</b>    | Date Form Received by Agency:                                  | 19870109                  |                     |
|                  | Handler Name:  | 1 HR PHOTO AVE            |                     |
| <b>Actual:</b>   | Handler Address:   | 1108 N LA BREA AVE        |                     |
| <b>292 ft.</b>   | Handler City,State,Zip:  | WEST HOLLYWOOD, CA 90038  |                     |
|                  | EPA ID:  | CAD981639453              |                     |
|                  | Contact Name:  | ENVIRONMENTAL MANAGER     |                     |
|                  | Contact Address:   | 1108 N LA BREA AVE        |                     |
|                  | Contact City,State,Zip:  | WEST HOLLYWOOD, CA 90038  |                     |
|                  | Contact Telephone:   | 213-465-0422              |                     |
|                  | Contact Fax:   | Not reported              |                     |
|                  | Contact Email:   | Not reported              |                     |
|                  | Contact Title:   | Not reported              |                     |
|                  | EPA Region:  | 09                        |                     |
|                  | Land Type:   | Not reported              |                     |
|                  | Federal Waste Generator Description:                           | Not a generator, verified |                     |
|                  | Non-Notifier:  | Not reported              |                     |
|                  | Biennial Report Cycle:   | Not reported              |                     |
|                  | Accessibility:   | Not reported              |                     |
|                  | Active Site Indicator:   | Not reported              |                     |
|                  | State District Owner:  | CA                        |                     |
|                  | State District:  | 3                         |                     |
|                  | Mailing Address:   | N LA BREA AVE             |                     |
|                  | Mailing City,State,Zip:  | WEST HOLLYWOOD, CA 90038  |                     |
|                  | Owner Name:  | LEE OK                    |                     |
|                  | Owner Type:  | Private                   |                     |
|                  | Operator Name:   | NOT REQUIRED              |                     |
|                  | Operator Type:   | Private                   |                     |
|                  | Short-Term Generator Activity:                                 | No                        |                     |
|                  | Importer Activity:   | No                        |                     |
|                  | Mixed Waste Generator:   | No                        |                     |
|                  | Transporter Activity:  | No                        |                     |
|                  | Transfer Facility Activity:                                    | No                        |                     |
|                  | Recycler Activity with Storage:                                | No                        |                     |
|                  | Small Quantity On-Site Burner Exemption:                       | No                        |                     |
|                  | Smelting Melting and Refining Furnace Exemption:               | No                        |                     |
|                  | Underground Injection Control:                                 | No                        |                     |
|                  | Off-Site Waste Receipt:  | No                        |                     |
|                  | Universal Waste Indicator:                                     | No                        |                     |
|                  | Universal Waste Destination Facility:                          | No                        |                     |
|                  | Federal Universal Waste:                                       | No                        |                     |
|                  | Active Site Fed-Reg Treatment Storage and Disposal Facility:   | Not reported              |                     |
|                  | Active Site Converter Treatment storage and Disposal Facility: | Not reported              |                     |
|                  | Active Site State-Reg Treatment Storage and Disposal Facility: | Not reported              |                     |
|                  | Active Site State-Reg Handler:                                 | ---                       |                     |
|                  | Federal Facility Indicator:                                    | Not reported              |                     |
|                  | Hazardous Secondary Material Indicator:                        | NN                        |                     |
|                  | Sub-Part K Indicator:  | Not reported              |                     |
|                  | Commercial TSD Indicator:                                      | No                        |                     |
|                  | Treatment Storage and Disposal Type:                           | Not reported              |                     |
|                  | 2018 GPRA Permit Baseline:                                     | Not on the Baseline       |                     |
|                  | 2018 GPRA Renewals Baseline:                                   | Not on the Baseline       |                     |
|                  | Permit Renewals Workload Universe:                             | Not reported              |                     |

Map ID  
Direction  
Distance  
Elevation

MAP FINDINGS

Site

Database(s)

EDR ID Number  
EPA ID Number

**1 HR PHOTO AVE (Continued)**

**1000351629**

|   |                  |
|---|------------------|
| Permit Workload Universe:                                     | Not reported     |
| Permit Progress Universe:                                     | Not reported     |
| Post-Closure Workload Universe:                               | Not reported     |
| Closure Workload Universe:                                    | Not reported     |
| 202 GPRA Corrective Action Baseline:                          | No               |
| Corrective Action Workload Universe:                          | No               |
| Subject to Corrective Action Universe:                        | No               |
| Non-TSDFs Where RCRA CA has Been Imposed Universe:            | No               |
| TSDFs Potentially Subject to CA Under 3004 (u)/(v) Universe:  | No               |
| TSDFs Only Subject to CA under Discretionary Auth Universe:   | No               |
| Corrective Action Priority Ranking:                           | No NCAPS ranking |
| Environmental Control Indicator:                              | No               |
| Institutional Control Indicator:                              | No               |
| Human Exposure Controls Indicator:                            | N/A              |
| Groundwater Controls Indicator:                               | N/A              |
| Operating TSDF Universe:                                      | Not reported     |
| Full Enforcement Universe:                                    | Not reported     |
| Significant Non-Complier Universe:                            | No               |
| Unaddressed Significant Non-Complier Universe:                | No               |
| Addressed Significant Non-Complier Universe:                  | No               |
| Significant Non-Complier With a Compliance Schedule Universe: | No               |
| Financial Assurance Required:                                 | Not reported     |
| Handler Date of Last Change:                                  | 20000915         |
| Recognized Trader-Importer:                                   | No               |
| Recognized Trader-Exporter:                                   | No               |
| Importer of Spent Lead Acid Batteries:                        | No               |
| Exporter of Spent Lead Acid Batteries:                        | No               |
| Recycler Activity Without Storage:                            | Not reported     |
| Manifest Broker:  | Not reported     |
| Sub-Part P Indicator:   | No               |

**Handler - Owner Operator:**

|                                |                        |
|--------------------------------|------------------------|
| Owner/Operator Indicator:      | Owner                  |
| Owner/Operator Name:           | LEE OK                 |
| Legal Status:                  | Private                |
| Date Became Current:           | Not reported           |
| Date Ended Current:            | Not reported           |
| Owner/Operator Address:        | NOT REQUIRED           |
| Owner/Operator City,State,Zip: | NOT REQUIRED, ME 99999 |
| Owner/Operator Telephone:      | 415-555-1212           |
| Owner/Operator Telephone Ext:  | Not reported           |
| Owner/Operator Fax:            | Not reported           |
| Owner/Operator Email:          | Not reported           |

|                                |                        |
|--------------------------------|------------------------|
| Owner/Operator Indicator:      | Operator               |
| Owner/Operator Name:           | NOT REQUIRED           |
| Legal Status:                  | Private                |
| Date Became Current:           | Not reported           |
| Date Ended Current:            | Not reported           |
| Owner/Operator Address:        | NOT REQUIRED           |
| Owner/Operator City,State,Zip: | NOT REQUIRED, ME 99999 |
| Owner/Operator Telephone:      | 415-555-1212           |
| Owner/Operator Telephone Ext:  | Not reported           |
| Owner/Operator Fax:            | Not reported           |
| Owner/Operator Email:          | Not reported           |

Map ID  
Direction  
Distance  
Elevation

MAP FINDINGS

Site

Database(s)

EDR ID Number  
EPA ID Number

**1 HR PHOTO AVE (Continued)**

**1000351629**

Historic Generators:

|  |                           |
|--|---------------------------|
| Receive Date:                              | 19870109                  |
| Handler Name:                              | 1 HR PHOTO AVE            |
| Federal Waste Generator Description:       | Not a generator, verified |
| State District Owner:                      | CA                        |
| Large Quantity Handler of Universal Waste: | No                        |
| Recognized Trader Importer:                | No                        |
| Recognized Trader Exporter:                | No                        |
| Spent Lead Acid Battery Importer:          | No                        |
| Spent Lead Acid Battery Exporter:          | No                        |
| Current Record:                            | Yes                       |
| Non Storage Recycler Activity:             | Not reported              |
| Electronic Manifest Broker:                | Not reported              |

List of NAICS Codes and Descriptions:

|              |                      |
|--------------|----------------------|
| NAICS Codes: | No NAICS Codes Found |
|--------------|----------------------|

Facility Has Received Notices of Violations:

|             |                     |
|-------------|---------------------|
| Violations: | No Violations Found |
|-------------|---------------------|

Evaluation Action Summary:

|              |                      |
|--------------|----------------------|
| Evaluations: | No Evaluations Found |
|--------------|----------------------|

FINDS:

|              |              |
|--------------|--------------|
| Registry ID: | 110002734925 |
|--------------|--------------|

Click Here:

Environmental Interest/Information System:

RCRAInfo is a national information system that supports the Resource Conservation and Recovery Act (RCRA) program through the tracking of events and activities related to facilities that generate, transport, and treat, store, or dispose of hazardous waste. RCRAInfo allows RCRA program staff to track the notification, permit, compliance, and corrective action activities required under RCRA.

[Click this hyperlink](#) while viewing on your computer to access additional FINDS: detail in the EDR Site Report.

ECHO:

|                 |   |
|-----------------|---|
| Envid:          | 1000351629  |
| Registry ID:    | 110002734925  |
| DFR URL:        | <a href="http://echo.epa.gov/detailed-facility-report?fid=110002734925">http://echo.epa.gov/detailed-facility-report?fid=110002734925</a> |
| Name:           | 1 HR PHOTO AVE  |
| Address:        | 1108 N LA BREA AVE  |
| City,State,Zip: | WEST HOLLYWOOD, CA 90038  |

HAZNET:

|                 |                           |
|-----------------|---------------------------|
| Name:           | 1 HR PHOTO AVE            |
| Address:        | 1108 N LA BREA AVE        |
| Address 2:      | Not reported              |
| City,State,Zip: | W HOLLYWOOD, CA 900380000 |
| Contact:        | ANDREW JEON               |
| Telephone:      | 2134650422                |

Map ID  
Direction  
Distance  
Elevation

MAP FINDINGS

Site

Database(s)

EDR ID Number  
EPA ID Number

**1 HR PHOTO AVE (Continued)**

**1000351629**

|                  |  |
|------------------|--|
| Mailing Name:    | Not reported                               |
| Mailing Address: | 1108 N LA BREA AVE                         |
| Year:            | 1998                                       |
| Gepaid:          | CAD981639453                               |
| TSD EPA ID:      | CAD003963592                               |
| CA Waste Code:   | 541 - Photochemicals/photoprocessing waste |
| Disposal Method: | R01 - Recycler                             |
| Tons:            | 0.3753                                     |
| Year:            | 1997                                       |
| Gepaid:          | CAD981639453                               |
| TSD EPA ID:      | CAD003963592                               |
| CA Waste Code:   | 541 - Photochemicals/photoprocessing waste |
| Disposal Method: | R01 - Recycler                             |
| Tons:            | 1.1259                                     |
| Year:            | 1997                                       |
| Gepaid:          | CAD981639453                               |
| TSD EPA ID:      | CAT000613976                               |
| CA Waste Code:   | 541 - Photochemicals/photoprocessing waste |
| Disposal Method: | H01 - Transfer Station                     |
| Tons:            | 0.7506                                     |
| Year:            | 1996                                       |
| Gepaid:          | CAD981639453                               |
| TSD EPA ID:      | CAT000613976                               |
| CA Waste Code:   | 541 - Photochemicals/photoprocessing waste |
| Disposal Method: | H01 - Transfer Station                     |
| Tons:            | 1.8765                                     |
| Year:            | 1995                                       |
| Gepaid:          | CAD981639453                               |
| TSD EPA ID:      | CAT000613976                               |
| CA Waste Code:   | 541 - Photochemicals/photoprocessing waste |
| Disposal Method: | H01 - Transfer Station                     |
| Tons:            | 1.5428                                     |
| Year:            | 1994                                       |
| Gepaid:          | CAD981639453                               |
| TSD EPA ID:      | CAD982524613                               |
| CA Waste Code:   | 541 - Photochemicals/photoprocessing waste |
| Disposal Method: | -  |
| Tons:            | 0.4378                                     |
| Year:            | 1994                                       |
| Gepaid:          | CAD981639453                               |
| TSD EPA ID:      | CAD982524613                               |
| CA Waste Code:   | 541 - Photochemicals/photoprocessing waste |
| Disposal Method: | R01 - Recycler                             |
| Tons:            | 1.7512                                     |
| Year:            | 1993                                       |
| Gepaid:          | CAD981639453                               |
| TSD EPA ID:      | CAD982524613                               |
| CA Waste Code:   | 541 - Photochemicals/photoprocessing waste |
| Disposal Method: | -  |

Map ID  
Direction  
Distance  
Elevation

MAP FINDINGS

Site

Database(s)

EDR ID Number  
EPA ID Number

**1 HR PHOTO AVE (Continued)**

**1000351629**

|                  |  |
|------------------|--|
| Tons:            | 0.4378                                     |
| Year:            | 1993                                       |
| Gepaid:          | CAD981639453                               |
| TSD EPA ID:      | CAD982524613                               |
| CA Waste Code:   | 541 - Photochemicals/photoprocessing waste |
| Disposal Method: | R01 - Recycler                             |
| Tons:            | 0.7755                                     |
| Year:            | 1992                                       |
| Gepaid:          | CAD981639453                               |
| TSD EPA ID:      | CAD982524613                               |
| CA Waste Code:   | 541 - Photochemicals/photoprocessing waste |
| Disposal Method: | R01 - Recycler                             |
| Tons:            | 1.0007                                     |

[Click this hyperlink](#) while viewing on your computer to access  
7 additional CA HAZNET: record(s) in the EDR Site Report.

**Additional Info:**

|                         |   |
|-------------------------|---|
| Year:                   | 1996  |
| Gen EPA ID:             | CAD981639453                                  |
| Shipment Date:          | 19961210                                      |
| Creation Date:          | 9/12/1997 0:00:00                             |
| Receipt Date:           | 19961216                                      |
| Manifest ID:            | 96482748                                      |
| Trans EPA ID:           | ILD984908202                                  |
| Trans Name:             | Not reported                                  |
| Trans 2 EPA ID:         | ILD984908202                                  |
| Trans 2 Name:           | Not reported                                  |
| TSDF EPA ID:            | CAT000613976                                  |
| Trans Name:             | Not reported                                  |
| TSDF Alt EPA ID:        | Not reported                                  |
| TSDF Alt Name:          | Not reported                                  |
| Waste Code Description: | 541 - Photochemicals / photo processing waste |
| RCRA Code:              | D011  |
| Meth Code:              | H01 - Transfer Station                        |
| Quantity Tons:          | 0.2502  |
| Waste Quantity:         | 60  |
| Quantity Unit:          | G   |
| Additional Code 1:      | Not reported                                  |
| Additional Code 2:      | Not reported                                  |
| Additional Code 3:      | Not reported                                  |
| Additional Code 4:      | Not reported                                  |
| Additional Code 5:      | Not reported                                  |
| Shipment Date:          | 19961107                                      |
| Creation Date:          | 9/12/1997 0:00:00                             |
| Receipt Date:           | 19961112                                      |
| Manifest ID:            | 96483873                                      |
| Trans EPA ID:           | ILD984908202                                  |
| Trans Name:             | Not reported                                  |
| Trans 2 EPA ID:         | ILD984908202                                  |
| Trans 2 Name:           | Not reported                                  |
| TSDF EPA ID:            | CAT000613976                                  |



Map ID  
Direction  
Distance  
Elevation

MAP FINDINGS

Site

Database(s)

EDR ID Number  
EPA ID Number

**1 HR PHOTO AVE (Continued)**

**1000351629**

Trans Name: Not reported  
TSDF Alt EPA ID: CAT000613976  
TSDF Alt Name: Not reported  
Waste Code Description: 541 - Photochemicals / photo processing waste  
RCRA Code: D011  
Meth Code: H01 - Transfer Station  
Quantity Tons: 0.2502  
Waste Quantity: 60  
Quantity Unit: G  
Additional Code 1: Not reported  
Additional Code 2: Not reported  
Additional Code 3: Not reported  
Additional Code 4: Not reported  
Additional Code 5: Not reported

Shipment Date: 19960927  
Creation Date: 9/12/1997 0:00:00  
Receipt Date: 19961002  
Manifest ID: 96137444  
Trans EPA ID: ILD984908202  
Trans Name: Not reported  
Trans 2 EPA ID: ILD984908202  
Trans 2 Name: Not reported  
TSDF EPA ID: CAT000613976  
Trans Name: Not reported  
TSDF Alt EPA ID: CAT000613976  
TSDF Alt Name: Not reported  
Waste Code Description: 541 - Photochemicals / photo processing waste  
RCRA Code: D011  
Meth Code: H01 - Transfer Station  
Quantity Tons: 0.2502  
Waste Quantity: 60  
Quantity Unit: G  
Additional Code 1: Not reported  
Additional Code 2: Not reported  
Additional Code 3: Not reported  
Additional Code 4: Not reported  
Additional Code 5: Not reported

Shipment Date: 19960703  
Creation Date: 12/4/1997 0:00:00  
Receipt Date: 19960710  
Manifest ID: 96099030  
Trans EPA ID: ILD984908202  
Trans Name: Not reported  
Trans 2 EPA ID: ILD984908202  
Trans 2 Name: Not reported  
TSDF EPA ID: CAT000613976  
Trans Name: Not reported  
TSDF Alt EPA ID: Not reported  
TSDF Alt Name: Not reported  
Waste Code Description: 541 - Photochemicals / photo processing waste  
RCRA Code: D011  
Meth Code: H01 - Transfer Station  
Quantity Tons: 0.3753  
Waste Quantity: 90  
Quantity Unit: G

Map ID  
Direction  
Distance  
Elevation

MAP FINDINGS

Site

Database(s)

EDR ID Number  
EPA ID Number

**1 HR PHOTO AVE (Continued)**

**1000351629**

|                         |   |
|-------------------------|---|
| Additional Code 1:      | Not reported                                  |
| Additional Code 2:      | Not reported                                  |
| Additional Code 3:      | Not reported                                  |
| Additional Code 4:      | Not reported                                  |
| Additional Code 5:      | Not reported                                  |
| Shipment Date:          | 19960507                                      |
| Creation Date:          | 9/12/1997 0:00:00                             |
| Receipt Date:           | 19960510                                      |
| Manifest ID:            | 96085834                                      |
| Trans EPA ID:           | ILD984908202                                  |
| Trans Name:             | Not reported                                  |
| Trans 2 EPA ID:         | ILD984908202                                  |
| Trans 2 Name:           | Not reported                                  |
| TSDF EPA ID:            | CAT000613976                                  |
| Trans Name:             | Not reported                                  |
| TSDF Alt EPA ID:        | CAT000613976                                  |
| TSDF Alt Name:          | Not reported                                  |
| Waste Code Description: | 541 - Photochemicals / photo processing waste |
| RCRA Code:              | D011  |
| Meth Code:              | H01 - Transfer Station                        |
| Quantity Tons:          | 0.2502  |
| Waste Quantity:         | 60  |
| Quantity Unit:          | G   |
| Additional Code 1:      | Not reported                                  |
| Additional Code 2:      | Not reported                                  |
| Additional Code 3:      | Not reported                                  |
| Additional Code 4:      | Not reported                                  |
| Additional Code 5:      | Not reported                                  |
| Shipment Date:          | 19960322                                      |
| Creation Date:          | 10/16/1996 0:00:00                            |
| Receipt Date:           | 19960328                                      |
| Manifest ID:            | 96256658                                      |
| Trans EPA ID:           | ILD984908202                                  |
| Trans Name:             | Not reported                                  |
| Trans 2 EPA ID:         | ILD984908202                                  |
| Trans 2 Name:           | Not reported                                  |
| TSDF EPA ID:            | CAT000613976                                  |
| Trans Name:             | Not reported                                  |
| TSDF Alt EPA ID:        | Not reported                                  |
| TSDF Alt Name:          | Not reported                                  |
| Waste Code Description: | 541 - Photochemicals / photo processing waste |
| RCRA Code:              | D011  |
| Meth Code:              | H01 - Transfer Station                        |
| Quantity Tons:          | 0.2502  |
| Waste Quantity:         | 60  |
| Quantity Unit:          | G   |
| Additional Code 1:      | Not reported                                  |
| Additional Code 2:      | Not reported                                  |
| Additional Code 3:      | Not reported                                  |
| Additional Code 4:      | Not reported                                  |
| Additional Code 5:      | Not reported                                  |
| Shipment Date:          | 19960202                                      |
| Creation Date:          | 10/10/1996 0:00:00                            |
| Receipt Date:           | 19960206                                      |

Map ID  
Direction  
Distance  
Elevation

MAP FINDINGS

Site

Database(s)

EDR ID Number  
EPA ID Number

**1 HR PHOTO AVE (Continued)**

**1000351629**

Manifest ID: 95980895  
Trans EPA ID: ILD984908202  
Trans Name: Not reported  
Trans 2 EPA ID: ILD984908202  
Trans 2 Name: Not reported  
TSDF EPA ID: CAT000613976  
Trans Name: Not reported  
TSDF Alt EPA ID: CAT000613976  
TSDF Alt Name: Not reported  
Waste Code Description: 541 - Photochemicals / photo processing waste  
RCRA Code: D011  
Meth Code: H01 - Transfer Station  
Quantity Tons: 0.2502  
Waste Quantity: 60  
Quantity Unit: G  
Additional Code 1: Not reported  
Additional Code 2: Not reported  
Additional Code 3: Not reported  
Additional Code 4: Not reported  
Additional Code 5: Not reported

**Additional Info:**

Year: 1995  
Gen EPA ID: CAD981639453

Shipment Date: 19951130  
Creation Date: 7/26/1996 0:00:00  
Receipt Date: 19951205  
Manifest ID: 95509612  
Trans EPA ID: ILD984908202  
Trans Name: Not reported  
Trans 2 EPA ID: ILD984908202  
Trans 2 Name: Not reported  
TSDF EPA ID: CAT000613976  
Trans Name: Not reported  
TSDF Alt EPA ID: Not reported  
TSDF Alt Name: Not reported  
Waste Code Description: 541 - Photochemicals / photo processing waste  
RCRA Code: D011  
Meth Code: H01 - Transfer Station  
Quantity Tons: 0.3753  
Waste Quantity: 90  
Quantity Unit: G  
Additional Code 1: Not reported  
Additional Code 2: Not reported  
Additional Code 3: Not reported  
Additional Code 4: Not reported  
Additional Code 5: Not reported

Shipment Date: 19950817  
Creation Date: 4/1/1996 0:00:00  
Receipt Date: 19950822  
Manifest ID: 95625526  
Trans EPA ID: ILD984908202  
Trans Name: Not reported  
Trans 2 EPA ID: ILD984908202  
Trans 2 Name: Not reported

Map ID  
Direction  
Distance  
Elevation

MAP FINDINGS

Site

Database(s)

EDR ID Number  
EPA ID Number

**1 HR PHOTO AVE (Continued)**

**1000351629**

TSDF EPA ID: CAT000613976  
Trans Name: Not reported  
TSDF Alt EPA ID: Not reported  
TSDF Alt Name: Not reported  
Waste Code Description: 541 - Photochemicals / photo processing waste  
RCRA Code: D011  
Meth Code: H01 - Transfer Station  
Quantity Tons: 0.3127  
Waste Quantity: 75  
Quantity Unit: G  
Additional Code 1: Not reported  
Additional Code 2: Not reported  
Additional Code 3: Not reported  
Additional Code 4: Not reported  
Additional Code 5: Not reported

Shipment Date: 19950518  
Creation Date: 4/2/1996 0:00:00  
Receipt Date: 19950518  
Manifest ID: 95035329  
Trans EPA ID: ILD984908202  
Trans Name: Not reported  
Trans 2 EPA ID: Not reported  
Trans 2 Name: Not reported  
TSDF EPA ID: CAT000613976  
Trans Name: Not reported  
TSDF Alt EPA ID: CAT000613976  
TSDF Alt Name: Not reported  
Waste Code Description: 541 - Photochemicals / photo processing waste  
RCRA Code: D011  
Meth Code: H01 - Transfer Station  
Quantity Tons: 0.4378  
Waste Quantity: 105  
Quantity Unit: G  
Additional Code 1: Not reported  
Additional Code 2: Not reported  
Additional Code 3: Not reported  
Additional Code 4: Not reported  
Additional Code 5: Not reported

Shipment Date: 19950307  
Creation Date: 3/29/1996 0:00:00  
Receipt Date: 19950307  
Manifest ID: 95175064  
Trans EPA ID: ILD984908202  
Trans Name: Not reported  
Trans 2 EPA ID: Not reported  
Trans 2 Name: Not reported  
TSDF EPA ID: CAT000613976  
Trans Name: Not reported  
TSDF Alt EPA ID: CAT000613976  
TSDF Alt Name: Not reported  
Waste Code Description: 541 - Photochemicals / photo processing waste  
RCRA Code: D011  
Meth Code: H01 - Transfer Station  
Quantity Tons: 0.417  
Waste Quantity: 100

Map ID  
Direction  
Distance  
Elevation

MAP FINDINGS

Site

Database(s)

EDR ID Number  
EPA ID Number

**1 HR PHOTO AVE (Continued)**

**1000351629**

Quantity Unit: G  
Additional Code 1: Not reported  
Additional Code 2: Not reported  
Additional Code 3: Not reported  
Additional Code 4: Not reported  
Additional Code 5: Not reported

Additional Info:

Year: 1994  
Gen EPA ID: CAD981639453

Shipment Date: 19941228  
Creation Date: 3/28/1996 0:00:00  
Receipt Date: 19941229  
Manifest ID: 95169555  
Trans EPA ID: CAD982524613  
Trans Name: Not reported  
Trans 2 EPA ID: Not reported  
Trans 2 Name: Not reported  
TSDF EPA ID: CAD982524613  
Trans Name: Not reported  
TSDF Alt EPA ID: Not reported  
TSDF Alt Name: Not reported  
Waste Code Description: 541 - Photochemicals / photo processing waste  
RCRA Code: D011  
Meth Code: R01 - Recycler  
Quantity Tons: 0.4378  
Waste Quantity: 105  
Quantity Unit: G  
Additional Code 1: Not reported  
Additional Code 2: Not reported  
Additional Code 3: Not reported  
Additional Code 4: Not reported  
Additional Code 5: Not reported

Shipment Date: 19941102  
Creation Date: 3/28/1996 0:00:00  
Receipt Date: 19941107  
Manifest ID: 93588229  
Trans EPA ID: CAD982524613  
Trans Name: Not reported  
Trans 2 EPA ID: Not reported  
Trans 2 Name: Not reported  
TSDF EPA ID: CAD982524613  
Trans Name: Not reported  
TSDF Alt EPA ID: Not reported  
TSDF Alt Name: Not reported  
Waste Code Description: 541 - Photochemicals / photo processing waste  
RCRA Code: D011  
Meth Code: R01 - Recycler  
Quantity Tons: 0.4378  
Waste Quantity: 105  
Quantity Unit: G  
Additional Code 1: Not reported  
Additional Code 2: Not reported  
Additional Code 3: Not reported  
Additional Code 4: Not reported

Map ID  
Direction  
Distance  
Elevation

MAP FINDINGS

Site

Database(s)

EDR ID Number  
EPA ID Number

**1 HR PHOTO AVE (Continued)**

**1000351629**

|                         |   |
|-------------------------|---|
| Additional Code 5:      | Not reported                                  |
| Shipment Date:          | 19940829                                      |
| Creation Date:          | 3/26/1996 0:00:00                             |
| Receipt Date:           | 19940906                                      |
| Manifest ID:            | 93589013                                      |
| Trans EPA ID:           | CAD982524613                                  |
| Trans Name:             | Not reported                                  |
| Trans 2 EPA ID:         | Not reported                                  |
| Trans 2 Name:           | Not reported                                  |
| TSDF EPA ID:            | CAD982524613                                  |
| Trans Name:             | Not reported                                  |
| TSDF Alt EPA ID:        | Not reported                                  |
| TSDF Alt Name:          | Not reported                                  |
| Waste Code Description: | 541 - Photochemicals / photo processing waste |
| RCRA Code:              | D011  |
| Meth Code:              | R01 - Recycler                                |
| Quantity Tons:          | 0.4378  |
| Waste Quantity:         | 105   |
| Quantity Unit:          | G   |
| Additional Code 1:      | Not reported                                  |
| Additional Code 2:      | Not reported                                  |
| Additional Code 3:      | Not reported                                  |
| Additional Code 4:      | Not reported                                  |
| Additional Code 5:      | Not reported                                  |
| Shipment Date:          | 19940628                                      |
| Creation Date:          | 3/26/1996 0:00:00                             |
| Receipt Date:           | 19940630                                      |
| Manifest ID:            | 93178386                                      |
| Trans EPA ID:           | CAD982524613                                  |
| Trans Name:             | Not reported                                  |
| Trans 2 EPA ID:         | Not reported                                  |
| Trans 2 Name:           | Not reported                                  |
| TSDF EPA ID:            | CAD982524613                                  |
| Trans Name:             | Not reported                                  |
| TSDF Alt EPA ID:        | Not reported                                  |
| TSDF Alt Name:          | Not reported                                  |
| Waste Code Description: | 541 - Photochemicals / photo processing waste |
| RCRA Code:              | D011  |
| Meth Code:              | R01 - Recycler                                |
| Quantity Tons:          | 0.4378  |
| Waste Quantity:         | 105   |
| Quantity Unit:          | G   |
| Additional Code 1:      | Not reported                                  |
| Additional Code 2:      | Not reported                                  |
| Additional Code 3:      | Not reported                                  |
| Additional Code 4:      | Not reported                                  |
| Additional Code 5:      | Not reported                                  |
| Shipment Date:          | 19940324                                      |
| Creation Date:          | 3/25/1996 0:00:00                             |
| Receipt Date:           | Not reported                                  |
| Manifest ID:            | 93179829                                      |
| Trans EPA ID:           | CAD982524613                                  |
| Trans Name:             | Not reported                                  |
| Trans 2 EPA ID:         | Not reported                                  |

Map ID  
Direction  
Distance  
Elevation

MAP FINDINGS

Site

Database(s)

EDR ID Number  
EPA ID Number

**1 HR PHOTO AVE (Continued)**

**1000351629**

Trans 2 Name: Not reported  
TSDF EPA ID: CAD982524613  
Trans Name: Not reported  
TSDF Alt EPA ID: Not reported  
TSDF Alt Name: Not reported  
Waste Code Description: 541 - Photochemicals / photo processing waste  
RCRA Code: D011  
Meth Code: - Not reported  
Quantity Tons: 0.4378  
Waste Quantity: 105  
Quantity Unit: G  
Additional Code 1: Not reported  
Additional Code 2: Not reported  
Additional Code 3: Not reported  
Additional Code 4: Not reported  
Additional Code 5: Not reported

Additional Info:

Year: 1998  
Gen EPA ID: CAD981639453

Shipment Date: 19980310  
Creation Date: 5/8/1998 0:00:00  
Receipt Date: 19980313  
Manifest ID: 97322335  
Trans EPA ID: CAD003963592  
Trans Name: Not reported  
Trans 2 EPA ID: CAD981446156  
Trans 2 Name: Not reported  
TSDF EPA ID: CAD003963592  
Trans Name: Not reported  
TSDF Alt EPA ID: CAD003963592  
TSDF Alt Name: Not reported  
Waste Code Description: 541 - Photochemicals / photo processing waste  
RCRA Code: D011  
Meth Code: R01 - Recycler  
Quantity Tons: 0.3753  
Waste Quantity: 90  
Quantity Unit: G  
Additional Code 1: Not reported  
Additional Code 2: Not reported  
Additional Code 3: Not reported  
Additional Code 4: Not reported  
Additional Code 5: Not reported

Additional Info:

Year: 1997  
Gen EPA ID: CAD981639453

Shipment Date: 19971120  
Creation Date: 7/23/1998 0:00:00  
Receipt Date: 19971126  
Manifest ID: 96755579  
Trans EPA ID: CAD003963592  
Trans Name: Not reported  
Trans 2 EPA ID: CAD981446156

Map ID  
Direction  
Distance  
Elevation

MAP FINDINGS

Site

Database(s)

EDR ID Number  
EPA ID Number

**1 HR PHOTO AVE (Continued)**

**1000351629**

Trans 2 Name: Not reported  
TSDF EPA ID: CAD003963592  
Trans Name: Not reported  
TSDF Alt EPA ID: CAD003963592  
TSDF Alt Name: Not reported  
Waste Code Description: 541 - Photochemicals / photo processing waste  
RCRA Code: D011  
Meth Code: R01 - Recycler  
Quantity Tons: 0.3753  
Waste Quantity: 90  
Quantity Unit: G  
Additional Code 1: Not reported  
Additional Code 2: Not reported  
Additional Code 3: Not reported  
Additional Code 4: Not reported  
Additional Code 5: Not reported

Shipment Date: 19971006  
Creation Date: 7/23/1998 0:00:00  
Receipt Date: 19971009  
Manifest ID: 96755574  
Trans EPA ID: CAD003963592  
Trans Name: Not reported  
Trans 2 EPA ID: Not reported  
Trans 2 Name: Not reported  
TSDF EPA ID: CAD003963592  
Trans Name: Not reported  
TSDF Alt EPA ID: Not reported  
TSDF Alt Name: Not reported  
Waste Code Description: 541 - Photochemicals / photo processing waste  
RCRA Code: D011  
Meth Code: R01 - Recycler  
Quantity Tons: 0.3753  
Waste Quantity: 90  
Quantity Unit: G  
Additional Code 1: Not reported  
Additional Code 2: Not reported  
Additional Code 3: Not reported  
Additional Code 4: Not reported  
Additional Code 5: Not reported

Shipment Date: 19970814  
Creation Date: 7/23/1998 0:00:00  
Receipt Date: 19970825  
Manifest ID: 96755208  
Trans EPA ID: CAD003963592  
Trans Name: Not reported  
Trans 2 EPA ID: CAD980675896  
Trans 2 Name: Not reported  
TSDF EPA ID: CAD003963592  
Trans Name: Not reported  
TSDF Alt EPA ID: CAD003963592  
TSDF Alt Name: Not reported  
Waste Code Description: 541 - Photochemicals / photo processing waste  
RCRA Code: D011  
Meth Code: R01 - Recycler  
Quantity Tons: 0.3753



Map ID  
Direction  
Distance  
Elevation

MAP FINDINGS

Site

Database(s)

EDR ID Number  
EPA ID Number

**1 HR PHOTO AVE (Continued)**

**1000351629**

|                         |   |
|-------------------------|---|
| Waste Quantity:         | 90  |
| Quantity Unit:          | G   |
| Additional Code 1:      | Not reported                                  |
| Additional Code 2:      | Not reported                                  |
| Additional Code 3:      | Not reported                                  |
| Additional Code 4:      | Not reported                                  |
| Additional Code 5:      | Not reported                                  |
| Shipment Date:          | 19970620                                      |
| Creation Date:          | 12/4/1997 0:00:00                             |
| Receipt Date:           | 19970627                                      |
| Manifest ID:            | 96762860                                      |
| Trans EPA ID:           | ILD984908202                                  |
| Trans Name:             | Not reported                                  |
| Trans 2 EPA ID:         | Not reported                                  |
| Trans 2 Name:           | Not reported                                  |
| TSDf EPA ID:            | CAT000613976                                  |
| Trans Name:             | Not reported                                  |
| TSDf Alt EPA ID:        | Not reported                                  |
| TSDf Alt Name:          | Not reported                                  |
| Waste Code Description: | 541 - Photochemicals / photo processing waste |
| RCRA Code:              | D011  |
| Meth Code:              | H01 - Transfer Station                        |
| Quantity Tons:          | 0.2502  |
| Waste Quantity:         | 60  |
| Quantity Unit:          | G   |
| Additional Code 1:      | Not reported                                  |
| Additional Code 2:      | Not reported                                  |
| Additional Code 3:      | Not reported                                  |
| Additional Code 4:      | Not reported                                  |
| Additional Code 5:      | Not reported                                  |
| Shipment Date:          | 19970416                                      |
| Creation Date:          | 6/26/1997 0:00:00                             |
| Receipt Date:           | 19970423                                      |
| Manifest ID:            | 96817253                                      |
| Trans EPA ID:           | ILD984908202                                  |
| Trans Name:             | Not reported                                  |
| Trans 2 EPA ID:         | Not reported                                  |
| Trans 2 Name:           | Not reported                                  |
| TSDf EPA ID:            | CAT000613976                                  |
| Trans Name:             | Not reported                                  |
| TSDf Alt EPA ID:        | Not reported                                  |
| TSDf Alt Name:          | Not reported                                  |
| Waste Code Description: | 541 - Photochemicals / photo processing waste |
| RCRA Code:              | D011  |
| Meth Code:              | H01 - Transfer Station                        |
| Quantity Tons:          | 0.2502  |
| Waste Quantity:         | 60  |
| Quantity Unit:          | G   |
| Additional Code 1:      | Not reported                                  |
| Additional Code 2:      | Not reported                                  |
| Additional Code 3:      | Not reported                                  |
| Additional Code 4:      | Not reported                                  |
| Additional Code 5:      | Not reported                                  |
| Shipment Date:          | 19970220                                      |

Map ID  
Direction  
Distance  
Elevation

MAP FINDINGS

Site

Database(s)

EDR ID Number  
EPA ID Number

**1 HR PHOTO AVE (Continued)**

**1000351629**

Creation Date: 6/26/1997 0:00:00  
Receipt Date: 19970228  
Manifest ID: 96439996  
Trans EPA ID: ILD984908202  
Trans Name: Not reported  
Trans 2 EPA ID: Not reported  
Trans 2 Name: Not reported  
TSDF EPA ID: CAT000613976  
Trans Name: Not reported  
TSDF Alt EPA ID: CAT000613976  
TSDF Alt Name: Not reported  
Waste Code Description: 541 - Photochemicals / photo processing waste  
RCRA Code: D011  
Meth Code: H01 - Transfer Station  
Quantity Tons: 0.2502  
Waste Quantity: 60  
Quantity Unit: G  
Additional Code 1: Not reported  
Additional Code 2: Not reported  
Additional Code 3: Not reported  
Additional Code 4: Not reported  
Additional Code 5: Not reported

**Additional Info:**

Year: 1993  
Gen EPA ID: CAD981639453

Shipment Date: 19931022  
Creation Date: 9/12/1995 0:00:00  
Receipt Date: Not reported  
Manifest ID: 93171778  
Trans EPA ID: CAD982524613  
Trans Name: Not reported  
Trans 2 EPA ID: Not reported  
Trans 2 Name: Not reported  
TSDF EPA ID: CAD982524613  
Trans Name: Not reported  
TSDF Alt EPA ID: Not reported  
TSDF Alt Name: Not reported  
Waste Code Description: 541 - Photochemicals / photo processing waste  
RCRA Code: D011  
Meth Code: - Not reported  
Quantity Tons: 0.4378  
Waste Quantity: 105  
Quantity Unit: G  
Additional Code 1: Not reported  
Additional Code 2: Not reported  
Additional Code 3: Not reported  
Additional Code 4: Not reported  
Additional Code 5: Not reported

Shipment Date: 19930603  
Creation Date: 9/8/1995 0:00:00  
Receipt Date: 19930603  
Manifest ID: 93112007  
Trans EPA ID: CAD131838849  
Trans Name: Not reported

Map ID  
Direction  
Distance  
Elevation

MAP FINDINGS

Site

Database(s)

EDR ID Number  
EPA ID Number

**1 HR PHOTO AVE (Continued)**

**1000351629**

Trans 2 EPA ID: Not reported  
Trans 2 Name: Not reported  
TSDF EPA ID: CAD982524613  
Trans Name: Not reported  
TSDF Alt EPA ID: Not reported  
TSDF Alt Name: Not reported  
Waste Code Description: 541 - Photochemicals / photo processing waste  
RCRA Code: D011  
Meth Code: R01 - Recycler  
Quantity Tons: 0.3627  
Waste Quantity: 87  
Quantity Unit: G  
Additional Code 1: Not reported  
Additional Code 2: Not reported  
Additional Code 3: Not reported  
Additional Code 4: Not reported  
Additional Code 5: Not reported

Shipment Date: 19930210  
Creation Date: 9/15/1995 0:00:00  
Receipt Date: 19930210  
Manifest ID: 92690851  
Trans EPA ID: CAD131838849  
Trans Name: Not reported  
Trans 2 EPA ID: Not reported  
Trans 2 Name: Not reported  
TSDF EPA ID: CAD982524613  
Trans Name: Not reported  
TSDF Alt EPA ID: Not reported  
TSDF Alt Name: Not reported  
Waste Code Description: 541 - Photochemicals / photo processing waste  
RCRA Code: D011  
Meth Code: R01 - Recycler  
Quantity Tons: 0.4128  
Waste Quantity: 99  
Quantity Unit: G  
Additional Code 1: Not reported  
Additional Code 2: Not reported  
Additional Code 3: Not reported  
Additional Code 4: Not reported  
Additional Code 5: Not reported

**HWTS:**

Name: 1 HR PHOTO AVE  
Address: 1108 N LA BREA AVE  
Address 2: Not reported  
City,State,Zip: W HOLLYWOOD, CA 900380000  
EPA ID: CAD981639453  
Inactive Date: 06/30/1998  
Create Date: 07/03/1987  
Last Act Date: 08/10/2004  
Mailing Name: Not reported  
Mailing Address: 1108 N LA BREA AVE  
Mailing Address 2: Not reported  
Mailing City,State,Zip: WEST HOLLYWOOD, CA 900381022  
Owner Name: ANDREW JEON  
Owner Address: 1108 N LA BREA AVE

Map ID  
Direction  
Distance  
Elevation

MAP FINDINGS

Site

Database(s)

EDR ID Number  
EPA ID Number

**1 HR PHOTO AVE (Continued)**

**1000351629**

Owner Address 2: Not reported  
Owner City,State,Zip: WEST HOLLYWOOD, CA 900381022  
Contact Name: ANDREW JEON  
Contact Address: INACT PER 98VQ FINAL NOTICE  
Contact Address 2: - BATCH 4/27  
City,State,Zip: WEST HOLLYWOOD, CA 900381022

**G79**  
**East**  
**< 1/8**  
**0.092 mi.**  
**486 ft.**

**STABILE AUTOMOTIVE**  
**1027 N ORANGE DR**  
**LOS ANGELES, CA 90038**

**HAZMAT S123550007**  
**N/A**

**Site 2 of 9 in cluster G**

**Relative:**  
**Higher**  
**Actual:**  
**289 ft.**

LOS ANGELES HM:  
Name: STABILE AUTOMOTIVE  
Address: 1027 N ORANGE DR  
City,State,Zip: LOS ANGELES, CA 90038  
Facility ID: FA0028886  
Last Run Date: 04/19/2021  
Status: INACTIVE

**F80**  
**NW**  
**< 1/8**  
**0.092 mi.**  
**486 ft.**

**CENTRAL CHEVROLET CO**  
**7136 SANTA MONICA BLVD**  
**LOS ANGELES, CA**

**EDR Hist Auto 1009082036**  
**N/A**

**Site 2 of 8 in cluster F**

**Relative:**  
**Higher**  
**Actual:**  
**287 ft.**

EDR Hist Auto  
Year: 1942 Name: CENTRAL CHEVROLET CO Type: AUTOMOBILE REPAIRING

**C81**  
**North**  
**< 1/8**  
**0.093 mi.**  
**492 ft.**

**QUALITY CARE CLNRS, S S KIM & S H KIM**  
**1110 N LA BREA AVE**  
**WEST HOLLYWOOD, CA 90038**

**DRYCLEANERS S121700239**  
**N/A**

**Site 18 of 27 in cluster C**

**Relative:**  
**Higher**  
**Actual:**  
**292 ft.**

DRYCLEAN SOUTH COAST:  
Name: QUALITY CARE CLNRS, S S KIM & S H KIM  
Address: 1110 N LA BREA AVE  
City,State,Zip: WEST HOLLYWOOD, CA 90038  
Facility ID: 90735  
Application Number: 263782  
Permit Number: D52710  
Status: O  
Representative Name: SONY SUNGHON KIM  
Representative Telephone: 213 9571595  
Permit Status: INACTIVE  
BCAT Number: 000234  
BCAT Description: DRY CLEANING EQUIP PERCHLOROETHYLENE  
CCAT Number: 04  
CCAT Description: VAPOR RECOVERY UNIT COMPRESS & CONDENSE  
UTM East: 0  
UTM North: 0

Map ID  
Direction  
Distance  
Elevation

MAP FINDINGS

Site

Database(s)

EDR ID Number  
EPA ID Number

**QUALITY CARE CLNRS, S S KIM & S H KIM (Continued)**

**S121700239**

Application Date: 03/06/1992  
PO Issue Date: 05/01/1992  
NAICS Code: Not reported  
SIC Code: 7216

**C82**  
**North**  
**< 1/8**  
**0.093 mi.**  
**492 ft.**

**OTTO'S CLEANERS, OTTO ORTEGA**  
**1110 N LA BREA AVE**  
**WEST HOLLYWOOD, CA 90038**

**DRYCLEANERS**

**S121693691**  
**N/A**

**Site 19 of 27 in cluster C**

**Relative:**  
**Higher**

DRYCLEAN SOUTH COAST:

**Actual:**  
**292 ft.**

Name: OTTO'S CLEANERS, OTTO ORTEGA  
Address: 1110 N LA BREA AVE  
City,State,Zip: WEST HOLLYWOOD, CA 90038  
Facility ID: 106668  
Application Number: 311109  
Permit Number: D96135  
Status: O  
Representative Name: OTTO ORTGEA  
Representative Telephone: 213 4607015  
Permit Status: INACT\_NR  
BCAT Number: 000601  
BCAT Description: DRY CLEANING, DRY-TO-DRY NON-VENT, PERC  
CCAT Number: 04  
CCAT Description: VAPOR RECOVERY UNIT COMPRESS & CONDENSE  
UTM East: 376.35998535  
UTM North: 3772.7399902  
Application Date: 01/11/1996  
PO Issue Date: 01/31/1996  
NAICS Code: 812320  
SIC Code: 7216

Name: OTTO'S CLEANERS, OTTO ORTEGA  
Address: 1110 N LA BREA AVE  
City,State,Zip: WEST HOLLYWOOD, CA 90038  
Facility ID: 106668  
Application Number: 337440  
Permit Number: F13206  
Status: O  
Representative Name: OTTO ORTGEA  
Representative Telephone: 213 4607015  
Permit Status: INACTIVE  
BCAT Number: 000601  
BCAT Description: DRY CLEANING, DRY-TO-DRY NON-VENT, PERC  
CCAT Number: 04  
CCAT Description: VAPOR RECOVERY UNIT COMPRESS & CONDENSE  
UTM East: 376.35998535  
UTM North: 3772.7399902  
Application Date: 02/25/1998  
PO Issue Date: 04/22/1998  
NAICS Code: 812320  
SIC Code: 7216

Map ID  
Direction  
Distance  
Elevation

MAP FINDINGS

EDR ID Number  
EPA ID Number

**C83** **OTTO S CLEANERS LAUNDRY** **EDR Hist Cleaner** **1020056270**  
**North** **1110 N LA BREA AVE** **N/A**  
**< 1/8** **LOS ANGELES, CA 90038**  
**0.093 mi.**  
**492 ft.** **Site 20 of 27 in cluster C**

**Relative:** EDR Hist Cleaner  
**Higher**

|                                  |       |                          |                                      |
|----------------------------------|-------|--------------------------|--------------------------------------|
| <b>Actual:</b><br><b>292 ft.</b> | Year: | Name:                    | Type:                                |
|                                  | 1992  | QUALITY CARE CLEANERS    | Drycleaning Plants, Except Rugs      |
|                                  | 1993  | QUALITY CARE CLEANERS    | Drycleaning Plants, Except Rugs      |
|                                  | 1999  | OTTO S CLEANERS LAUNDRY  | Drycleaning Plants, Except Rugs, NEC |
|                                  | 2002  | OTTO S CLEANERS LAUNDRY  | Drycleaning Plants, Except Rugs, NEC |
|                                  | 2008  | OTTOS CLEANERS & LAUNDRY | Drycleaning Plants, Except Rugs      |

**C84** **QUALITY CARE CLEANERS** **DRYCLEANERS** **S121698539**  
**North** **1110 N LA BREA AVE** **N/A**  
**< 1/8** **WEST HOLLYWOOD, CA 90038**  
**0.093 mi.**  
**492 ft.** **Site 21 of 27 in cluster C**

**Relative:** DRYCLEAN SOUTH COAST:  
**Higher**

|                                  |                           |   |
|----------------------------------|---------------------------|---|
| <b>Actual:</b><br><b>292 ft.</b> | Name:                     | QUALITY CARE CLEANERS                   |
|                                  | Address:                  | 1110 N LA BREA AVE                      |
|                                  | City,State,Zip:           | WEST HOLLYWOOD, CA 90038                |
|                                  | Facility ID:              | 56219                                   |
|                                  | Application Number:       | 153972                                  |
|                                  | Permit Number:            | M61024                                  |
|                                  | Status:                   | S                                       |
|                                  | Representative Name:      | UNKNOWN NILOO                           |
|                                  | Representative Telephone: | 213 4617550                             |
|                                  | Permit Status:            | INACTIVE                                |
|                                  | BCAT Number:              | 000234                                  |
|                                  | BCAT Description:         | DRY CLEANING EQUIP PERCHLOROETHYLENE    |
|                                  | CCAT Number:              | 04                                      |
|                                  | CCAT Description:         | VAPOR RECOVERY UNIT COMPRESS & CONDENSE |
|                                  | UTM East:                 | 376.1000061                             |
|                                  | UTM North:                | 3772.8999023                            |
|                                  | Application Date:         | 03/03/1987                              |
|                                  | PO Issue Date:            | 03/11/1988                              |
|                                  | NAICS Code:               | 812320                                  |
|                                  | SIC Code:                 | 7216                                    |

**C85** **ONE HOUR QUALITY CARE CLEANERS** **DRYCLEANERS** **S121698268**  
**North** **1110 N LA BREA AVE** **N/A**  
**< 1/8** **WEST HOLLYWOOD, CA 90028**  
**0.093 mi.**  
**492 ft.** **Site 22 of 27 in cluster C**

**Relative:** DRYCLEAN SOUTH COAST:  
**Higher**

|                                  |                      |                                |
|----------------------------------|----------------------|--------------------------------|
| <b>Actual:</b><br><b>292 ft.</b> | Name:                | ONE HOUR QUALITY CARE CLEANERS |
|                                  | Address:             | 1110 N LA BREA AVE             |
|                                  | City,State,Zip:      | WEST HOLLYWOOD, CA 90028       |
|                                  | Facility ID:         | 52160                          |
|                                  | Application Number:  | 142280                         |
|                                  | Permit Number:       | Not reported                   |
|                                  | Status:              | O                              |
|                                  | Representative Name: | H. POURAT                      |

Map ID  
Direction  
Distance  
Elevation

MAP FINDINGS

Site

Database(s)

EDR ID Number  
EPA ID Number

**ONE HOUR QUALITY CARE CLEANERS (Continued)**

**S121698268**

Representative Telephone: 213 2745084  
Permit Status: Not reported  
BCAT Number: 000234  
BCAT Description: DRY CLEANING EQUIP PERCHLOROETHYLENE  
CCAT Number: Not reported  
CCAT Description: Not reported  
UTM East: 0  
UTM North: 0  
Application Date: 03/07/1986  
PO Issue Date: 12/31/9999  
NAICS Code: Not reported  
SIC Code: 7216

**C86**  
**North**  
**< 1/8**  
**0.093 mi.**  
**492 ft.**

**OTTO'S CLEANERS, FRANCISCO ORTEGA DBA**  
**1110 N LA BREA AVE**  
**WEST HOLLYWOOD, CA 90038**

**DRYCLEANERS S121694278**  
**N/A**

**Site 23 of 27 in cluster C**

**Relative:**  
**Higher**

**DRYCLEAN SOUTH COAST:**

**Actual:**  
**292 ft.**

Name: OTTO'S CLEANERS, FRANCISCO ORTEGA DBA  
Address: 1110 N LA BREA AVE  
City,State,Zip: WEST HOLLYWOOD, CA 90038  
Facility ID: 119066  
Application Number: 351826  
Permit Number: F20377  
Status: S  
Representative Name: FRANCISCO ORTEGA  
Representative Telephone: 323 4607015  
Permit Status: INACTIVE  
BCAT Number: 000603  
BCAT Description: DRY CLEANING, DRY-TO-DRY NV, W/ SIC, PERC  
CCAT Number: Not reported  
CCAT Description: Not reported  
UTM East: 375.99499512  
UTM North: 3772.8759766  
Application Date: 03/16/1999  
PO Issue Date: 04/28/1999  
NAICS Code: Not reported  
SIC Code: Not reported

**C87**  
**North**  
**< 1/8**  
**0.093 mi.**  
**492 ft.**

**QUALITY CARE CLEANERS**  
**1110 W LA BREA**  
**WEST HOLLYWOOD, CA 90038**

**RCRA-SQG 1000287391**  
**FINDS CAD981985773**  
**ECHO**

**Site 24 of 27 in cluster C**

**Relative:**  
**Higher**

**RCRA-SQG:**

**Actual:**  
**292 ft.**

Date Form Received by Agency: 19930809  
Handler Name: QUALITY CARE CLEANERS  
Handler Address: 1110 W LA BREA  
Handler City,State,Zip: WEST HOLLYWOOD, CA 90038  
EPA ID: CAD981985773  
Contact Name: FRANK JUNG  
Contact Address: 1110 W LA BREA  
Contact City,State,Zip: WEST HOLLYWOOD, CA 90038

Map ID  
Direction  
Distance  
Elevation

MAP FINDINGS

Site

Database(s)

EDR ID Number  
EPA ID Number

**QUALITY CARE CLEANERS (Continued)**

**1000287391**

|  |                          |
|--|--------------------------|
| Contact Telephone:   | 213-957-1595             |
| Contact Fax:   | Not reported             |
| Contact Email:   | Not reported             |
| Contact Title:   | Not reported             |
| EPA Region:  | 09                       |
| Land Type:   | Private                  |
| Federal Waste Generator Description:                           | Small Quantity Generator |
| Non-Notifier:  | Not reported             |
| Biennial Report Cycle:   | Not reported             |
| Accessibility:   | Not reported             |
| Active Site Indicator:   | Handler Activities       |
| State District Owner:  | Not reported             |
| State District:  | Not reported             |
| Mailing Address:   | 1110 W LA BREA           |
| Mailing City,State,Zip:  | WEST HOLLYWOOD, CA 90038 |
| Owner Name:  | FRANK Y JUNG             |
| Owner Type:  | Private                  |
| Operator Name:   | Not reported             |
| Operator Type:   | Not reported             |
| Short-Term Generator Activity:                                 | No                       |
| Importer Activity:   | No                       |
| Mixed Waste Generator:   | No                       |
| Transporter Activity:  | No                       |
| Transfer Facility Activity:                                    | No                       |
| Recycler Activity with Storage:                                | No                       |
| Small Quantity On-Site Burner Exemption:                       | No                       |
| Smelting Melting and Refining Furnace Exemption:               | No                       |
| Underground Injection Control:                                 | No                       |
| Off-Site Waste Receipt:  | No                       |
| Universal Waste Indicator:                                     | No                       |
| Universal Waste Destination Facility:                          | No                       |
| Federal Universal Waste:                                       | No                       |
| Active Site Fed-Reg Treatment Storage and Disposal Facility:   | Not reported             |
| Active Site Converter Treatment storage and Disposal Facility: | Not reported             |
| Active Site State-Reg Treatment Storage and Disposal Facility: | Not reported             |
| Active Site State-Reg Handler:                                 | ---                      |
| Federal Facility Indicator:                                    | Not reported             |
| Hazardous Secondary Material Indicator:                        | NN                       |
| Sub-Part K Indicator:  | Not reported             |
| Commercial TSD Indicator:                                      | No                       |
| Treatment Storage and Disposal Type:                           | Not reported             |
| 2018 GPRA Permit Baseline:                                     | Not on the Baseline      |
| 2018 GPRA Renewals Baseline:                                   | Not on the Baseline      |
| Permit Renewals Workload Universe:                             | Not reported             |
| Permit Workload Universe:                                      | Not reported             |
| Permit Progress Universe:                                      | Not reported             |
| Post-Closure Workload Universe:                                | Not reported             |
| Closure Workload Universe:                                     | Not reported             |
| 202 GPRA Corrective Action Baseline:                           | No                       |
| Corrective Action Workload Universe:                           | No                       |
| Subject to Corrective Action Universe:                         | No                       |
| Non-TSDFs Where RCRA CA has Been Imposed Universe:             | No                       |
| TSDFs Potentially Subject to CA Under 3004 (u)/(v) Universe:   | No                       |
| TSDFs Only Subject to CA under Discretionary Auth Universe:    | No                       |
| Corrective Action Priority Ranking:                            | No NCAPS ranking         |
| Environmental Control Indicator:                               | No                       |
| Institutional Control Indicator:                               | No                       |



Map ID  
Direction  
Distance  
Elevation

MAP FINDINGS

Site

Database(s)

EDR ID Number  
EPA ID Number

**QUALITY CARE CLEANERS (Continued)**

**1000287391**

|   |              |
|---|--------------|
| Human Exposure Controls Indicator:                            | N/A          |
| Groundwater Controls Indicator:                               | N/A          |
| Operating TSDF Universe:                                      | Not reported |
| Full Enforcement Universe:                                    | Not reported |
| Significant Non-Complier Universe:                            | No           |
| Unaddressed Significant Non-Complier Universe:                | No           |
| Addressed Significant Non-Complier Universe:                  | No           |
| Significant Non-Complier With a Compliance Schedule Universe: | No           |
| Financial Assurance Required:                                 | Not reported |
| Handler Date of Last Change:                                  | 20020627     |
| Recognized Trader-Importer:                                   | No           |
| Recognized Trader-Exporter:                                   | No           |
| Importer of Spent Lead Acid Batteries:                        | No           |
| Exporter of Spent Lead Acid Batteries:                        | No           |
| Recycler Activity Without Storage:                            | Not reported |
| Manifest Broker:  | Not reported |
| Sub-Part P Indicator:   | No           |

**Handler - Owner Operator:**

|                                |                          |
|--------------------------------|--------------------------|
| Owner/Operator Indicator:      | Owner                    |
| Owner/Operator Name:           | FRANK Y JUNG             |
| Legal Status:                  | Private                  |
| Date Became Current:           | Not reported             |
| Date Ended Current:            | Not reported             |
| Owner/Operator Address:        | 1110 W LA BREA           |
| Owner/Operator City,State,Zip: | WEST HOLLYWOOD, CA 90038 |
| Owner/Operator Telephone:      | 213-957-1595             |
| Owner/Operator Telephone Ext:  | Not reported             |
| Owner/Operator Fax:            | Not reported             |
| Owner/Operator Email:          | Not reported             |

**Historic Generators:**

|  |                          |
|--|--------------------------|
| Receive Date:                              | 19930809                 |
| Handler Name:                              | QUALITY CARE CLEANERS    |
| Federal Waste Generator Description:       | Small Quantity Generator |
| State District Owner:                      | Not reported             |
| Large Quantity Handler of Universal Waste: | No                       |
| Recognized Trader Importer:                | No                       |
| Recognized Trader Exporter:                | No                       |
| Spent Lead Acid Battery Importer:          | No                       |
| Spent Lead Acid Battery Exporter:          | No                       |
| Current Record:                            | Yes                      |
| Non Storage Recycler Activity:             | Not reported             |
| Electronic Manifest Broker:                | Not reported             |

**List of NAICS Codes and Descriptions:**

|              |                      |
|--------------|----------------------|
| NAICS Codes: | No NAICS Codes Found |
|--------------|----------------------|

**Facility Has Received Notices of Violations:**

|             |                     |
|-------------|---------------------|
| Violations: | No Violations Found |
|-------------|---------------------|

**Evaluation Action Summary:**

|              |                      |
|--------------|----------------------|
| Evaluations: | No Evaluations Found |
|--------------|----------------------|

Map ID  
Direction  
Distance  
Elevation

MAP FINDINGS

Site

Database(s)

EDR ID Number  
EPA ID Number

**QUALITY CARE CLEANERS (Continued)**

**1000287391**

**FINDS:**

Registry ID: 110002765464

Click Here:

**Environmental Interest/Information System:**

RCRAInfo is a national information system that supports the Resource Conservation and Recovery Act (RCRA) program through the tracking of events and activities related to facilities that generate, transport, and treat, store, or dispose of hazardous waste. RCRAInfo allows RCRA program staff to track the notification, permit, compliance, and corrective action activities required under RCRA.

[Click this hyperlink](#) while viewing on your computer to access additional FINDS: detail in the EDR Site Report.

**ECHO:**

Envid: 1000287391  
Registry ID: 110002765464  
DFR URL: <http://echo.epa.gov/detailed-facility-report?fid=110002765464>  
Name: QUALITY CARE CLEANERS  
Address: 1110 W LA BREA  
City,State,Zip: WEST HOLLYWOOD, CA 90038

**C88**  
**North**  
**< 1/8**  
**0.093 mi.**  
**492 ft.**  
**Relative:**  
**Higher**  
**Actual:**  
**292 ft.**

**QUALITY CARE CLEANERS**  
**1110 N LA BREA**  
**WEST HOLLYWOOD, CA 90038**  
**Site 25 of 27 in cluster C**

**DRYCLEANERS** **S121693375**  
**N/A**

**DRYCLEAN SOUTH COAST:**

Name: QUALITY CARE CLEANERS  
Address: 1110 N LA BREA  
City,State,Zip: WEST HOLLYWOOD, CA 90038  
Facility ID: 101121  
Application Number: 293006  
Permit Number: D83389  
Status: O  
Representative Name: KWANG K. KO  
Representative Telephone: 213 4633587  
Permit Status: INACTIVE  
BCAT Number: 000601  
BCAT Description: DRY CLEANING, DRY-TO-DRY NON-VENT, PERC  
CCAT Number: 04  
CCAT Description: VAPOR RECOVERY UNIT COMPRESS & CONDENSE  
UTM East: 0  
UTM North: 0  
Application Date: 05/20/1994  
PO Issue Date: 06/03/1994  
NAICS Code: Not reported  
SIC Code: 7216

Map ID  
Direction  
Distance  
Elevation

MAP FINDINGS

Site

Database(s)

EDR ID Number  
EPA ID Number

**C89**  
**North**  
**< 1/8**  
**0.093 mi.**  
**492 ft.**  
**OTTO'S DRY CLEANERS**  
**1110 N LA BREA AVE**  
**WEST HOLLYWOOD, CA 90038**  
**Site 26 of 27 in cluster C**

**DRYCLEANERS**  
**EMI**  
**S106077054**  
**N/A**

**Relative:**  
**Higher**

**DRYCLEANERS:**

**Actual:**  
**292 ft.**

Name: OTTO'S DRY CLEANERS  
Address: 1110 N LA BREA AVE  
City,State,Zip: WEST HOLLYWOOD, CA 900381022  
EPA Id: CAL000268362  
NAICS Code: 81232  
NAICS Description: Drycleaning and Laundry Services (except Coin-Operated)  
SIC Code: 7211  
SIC Description: Power Laundries, Family and Commercial  
Create Date: 03/27/2003  
Facility Active: No  
Inactive Date: 06/30/2008  
Facility Addr2: Not reported  
Owner Name: OTTO ORTEGA  
Owner Address: 1110 N LA BREA AVE  
Owner Address 2: Not reported  
Owner Telephone: 3234607015  
Contact Name: OTTO ORTEGA  
Contact Address: 1110 N LA BREA AVE  
Contact Address 2: Not reported  
Contact Telephone: 3234607015  
Contact Fax: Not reported  
Mailing Name: Not reported  
Mailing Address 1: 1110 N LA BREA AVE  
Mailing Address 2: Not reported  
Mailing City: WEST HOLLYWOOD  
Mailing State: CA  
Mailing Zip: 900381022  
Owner Fax: Not reported  
Region Code: 3  
Latitude: 34.090883  
Longitude: -118.344063

**EMI:**

Name: QUALITY CARE CLEANERS  
Address: 1110 N LA BREA AV  
City,State,Zip: WEST HOLLYWOOD, CA 90038  
Year: 1990  
County Code: 19  
Air Basin: SC  
Facility ID: 56219  
Air District Name: SC  
SIC Code: 7216  
Air District Name: SOUTH COAST AQMD  
Community Health Air Pollution Info System: Not reported  
Consolidated Emission Reporting Rule: Not reported  
Total Organic Hydrocarbon Gases Tons/Yr: 1  
Reactive Organic Gases Tons/Yr: 0  
Carbon Monoxide Emissions Tons/Yr: 0  
NOX - Oxides of Nitrogen Tons/Yr: 0  
SOX - Oxides of Sulphur Tons/Yr: 0  
Particulate Matter Tons/Yr: 0  
Part. Matter 10 Micrometers and Smlr Tons/Yr: 0

Map ID  
Direction  
Distance  
Elevation

MAP FINDINGS

EDR ID Number  
EPA ID Number

|  | Site   | Database(s)        | EPA ID Number            |
|--|--|--------------------|--------------------------|
| <b>C90</b><br>North<br>< 1/8<br>0.093 mi.<br>492 ft. | <b>OTTO'S DRY CLEANERS &amp; LAUNDRY</b><br>1110 N LA BREA AVE<br>WEST HOLLYWOOD, CA 90038<br><br>Site 27 of 27 in cluster C | <b>DRYCLEANERS</b> | <b>S121694936</b><br>N/A |

|                                   |                           |  |
|-----------------------------------|---------------------------|--|
| <b>Relative:</b><br><b>Higher</b> | DRYCLEAN SOUTH COAST:     |  |
| <b>Actual:</b><br><b>292 ft.</b>  | Name:                     | OTTO'S DRY CLEANERS & LAUNDRY          |
|                                   | Address:                  | 1110 N LA BREA AVE                     |
|                                   | City,State,Zip:           | WEST HOLLYWOOD, CA 90038               |
|                                   | Facility ID:              | 130638                                 |
|                                   | Application Number:       | 394152                                 |
|                                   | Permit Number:            | F48621                                 |
|                                   | Status:                   | A                                      |
|                                   | Representative Name:      | OTTO ORTEGA                            |
|                                   | Representative Telephone: | 36 4607015                             |
|                                   | Permit Status:            | INACT_NR                               |
|                                   | BCAT Number:              | 000603                                 |
|                                   | BCAT Description:         | DRY CLEANING,DRY-TO-DRY NV,W/ SIC,PERC |
|                                   | CCAT Number:              | Not reported                           |
|                                   | CCAT Description:         | Not reported                           |
|                                   | UTM East:                 | 375.99499512                           |
|                                   | UTM North:                | 3772.8759766                           |
|                                   | Application Date:         | 12/05/2001                             |
|                                   | PO Issue Date:            | 02/05/2002                             |
|                                   | NAICS Code:               | 812310                                 |
|                                   | SIC Code:                 | 9999                                   |

|   |  |            |                          |
|---|--|------------|--------------------------|
| <b>I91</b><br>East<br>< 1/8<br>0.095 mi.<br>502 ft. | <b>1021 N ORANGE DR</b><br>LOS ANGELES, CA<br><br>Site 1 of 7 in cluster I | <b>UST</b> | <b>U004298588</b><br>N/A |
|---|--|------------|--------------------------|

|                                   |                  |                  |
|-----------------------------------|------------------|------------------|
| <b>Relative:</b><br><b>Higher</b> | LOS ANGELES UST: |                  |
| <b>Actual:</b><br><b>288 ft.</b>  | Name:            | Not reported     |
|                                   | Address:         | 1021 N ORANGE DR |
|                                   | City,State,Zip:  | LOS ANGELES, CA  |
|                                   | Facility ID:     | Not reported     |
|                                   | Last Run Date:   | 01/01/1900       |
|                                   | Status:          | HISTORICAL       |

|   |   |               |                          |
|---|---|---------------|--------------------------|
| <b>I92</b><br>East<br>< 1/8<br>0.095 mi.<br>503 ft. | <b>FRAME MASTERS OF CALIFORNIA</b><br>1017 N ORANGE DR<br>LOS ANGELES, CA 90038<br><br>Site 2 of 7 in cluster I | <b>HAZMAT</b> | <b>S123549682</b><br>N/A |
|---|---|---------------|--------------------------|

|                                   |                 |                             |
|-----------------------------------|-----------------|-----------------------------|
| <b>Relative:</b><br><b>Higher</b> | LOS ANGELES HM: |                             |
| <b>Actual:</b><br><b>288 ft.</b>  | Name:           | FRAME MASTERS OF CALIFORNIA |
|                                   | Address:        | 1017 N ORANGE DR            |
|                                   | City,State,Zip: | LOS ANGELES, CA 90038       |
|                                   | Facility ID:    | FA0026716                   |
|                                   | Last Run Date:  | 04/19/2021                  |
|                                   | Status:         | INACTIVE                    |

Map ID  
Direction  
Distance  
Elevation

MAP FINDINGS

EDR ID Number  
EPA ID Number

|  | Site   | Database(s)  |  |
|--|--|--|--|
| <b>D93</b><br><b>East</b><br><b>&lt; 1/8</b><br><b>0.096 mi.</b><br><b>505 ft.</b> | <b>ALEXANDER AND ISHIHARA PRINT LAB</b><br><b>1013 N ORANGE DR</b><br><b>HOLLYWOOD, CA 90038</b><br><br><b>Site 8 of 14 in cluster D</b> | <b>RCRA-SQG</b><br><b>FINDS</b><br><b>ECHO</b><br><b>HAZNET</b><br><b>HWTS</b> | <b>1000686422</b><br><b>CAD983637307</b> |
| <b>Relative:</b><br><b>Higher</b>  | RCRA-SQG:  |  |  |
| <b>Actual:</b><br><b>287 ft.</b>   | Date Form Received by Agency:  | 19920519   |  |
|  | Handler Name:  | ALEXANDER AND ISHIHARA PRINT LAB   |  |
|  | Handler Address:   | 1013 N ORANGE DR   |  |
|  | Handler City,State,Zip:  | HOLLYWOOD, CA 90038  |  |
|  | EPA ID:  | CAD983637307   |  |
|  | Contact Name:  | KIM KAPIN  |  |
|  | Contact Address:   | 933 N HIGHLAND AVE   |  |
|  | Contact City,State,Zip:  | HOLLYWOOD, CA 90038  |  |
|  | Contact Telephone:   | 213-464-8361   |  |
|  | Contact Fax:   | Not reported   |  |
|  | Contact Email:   | Not reported   |  |
|  | Contact Title:   | Not reported   |  |
|  | EPA Region:  | 09   |  |
|  | Land Type:   | Municipal  |  |
|  | Federal Waste Generator Description:   | Small Quantity Generator   |  |
|  | Non-Notifier:  | Not reported   |  |
|  | Biennial Report Cycle:   | Not reported   |  |
|  | Accessibility:   | Not reported   |  |
|  | Active Site Indicator:   | Handler Activities   |  |
|  | State District Owner:  | Not reported   |  |
|  | State District:  | Not reported   |  |
|  | Mailing Address:   | N HIGHLAND AVE   |  |
|  | Mailing City,State,Zip:  | HOLLYWOOD, CA 90038  |  |
|  | Owner Name:  | DAVID ALEXANDER  |  |
|  | Owner Type:  | Private  |  |
|  | Operator Name:   | Not reported   |  |
|  | Operator Type:   | Not reported   |  |
|  | Short-Term Generator Activity:   | No   |  |
|  | Importer Activity:   | No   |  |
|  | Mixed Waste Generator:   | No   |  |
|  | Transporter Activity:  | No   |  |
|  | Transfer Facility Activity:  | No   |  |
|  | Recycler Activity with Storage:  | No   |  |
|  | Small Quantity On-Site Burner Exemption:   | No   |  |
|  | Smelting Melting and Refining Furnace Exemption:   | No   |  |
|  | Underground Injection Control:   | No   |  |
|  | Off-Site Waste Receipt:  | No   |  |
|  | Universal Waste Indicator:   | No   |  |
|  | Universal Waste Destination Facility:  | No   |  |
|  | Federal Universal Waste:   | No   |  |
|  | Active Site Fed-Reg Treatment Storage and Disposal Facility:   | Not reported   |  |
|  | Active Site Converter Treatment storage and Disposal Facility:   | Not reported   |  |
|  | Active Site State-Reg Treatment Storage and Disposal Facility:   | Not reported   |  |
|  | Active Site State-Reg Handler:   | ---  |  |
|  | Federal Facility Indicator:  | Not reported   |  |
|  | Hazardous Secondary Material Indicator:  | NN   |  |
|  | Sub-Part K Indicator:  | Not reported   |  |
|  | Commercial TSD Indicator:  | No   |  |
|  | Treatment Storage and Disposal Type:   | Not reported   |  |
|  | 2018 GPRA Permit Baseline:   | Not on the Baseline  |  |
|  | 2018 GPRA Renewals Baseline:   | Not on the Baseline  |  |
|  | Permit Renewals Workload Universe:   | Not reported   |  |

Map ID  
Direction  
Distance  
Elevation

MAP FINDINGS

Site

Database(s)

EDR ID Number  
EPA ID Number

**ALEXANDER AND ISHIHARA PRINT LAB (Continued)**

**1000686422**

|   |                  |
|---|------------------|
| Permit Workload Universe:                                     | Not reported     |
| Permit Progress Universe:                                     | Not reported     |
| Post-Closure Workload Universe:                               | Not reported     |
| Closure Workload Universe:                                    | Not reported     |
| 202 GPRA Corrective Action Baseline:                          | No               |
| Corrective Action Workload Universe:                          | No               |
| Subject to Corrective Action Universe:                        | No               |
| Non-TSDFs Where RCRA CA has Been Imposed Universe:            | No               |
| TSDFs Potentially Subject to CA Under 3004 (u)/(v) Universe:  | No               |
| TSDFs Only Subject to CA under Discretionary Auth Universe:   | No               |
| Corrective Action Priority Ranking:                           | No NCAPS ranking |
| Environmental Control Indicator:                              | No               |
| Institutional Control Indicator:                              | No               |
| Human Exposure Controls Indicator:                            | N/A              |
| Groundwater Controls Indicator:                               | N/A              |
| Operating TSDF Universe:                                      | Not reported     |
| Full Enforcement Universe:                                    | Not reported     |
| Significant Non-Complier Universe:                            | No               |
| Unaddressed Significant Non-Complier Universe:                | No               |
| Addressed Significant Non-Complier Universe:                  | No               |
| Significant Non-Complier With a Compliance Schedule Universe: | No               |
| Financial Assurance Required:                                 | Not reported     |
| Handler Date of Last Change:                                  | 20000915         |
| Recognized Trader-Importer:                                   | No               |
| Recognized Trader-Exporter:                                   | No               |
| Importer of Spent Lead Acid Batteries:                        | No               |
| Exporter of Spent Lead Acid Batteries:                        | No               |
| Recycler Activity Without Storage:                            | Not reported     |
| Manifest Broker:  | Not reported     |
| Sub-Part P Indicator:   | No               |

**Handler - Owner Operator:**

|                                |                     |
|--------------------------------|---------------------|
| Owner/Operator Indicator:      | Owner               |
| Owner/Operator Name:           | DAVID ALEXANDER     |
| Legal Status:                  | Private             |
| Date Became Current:           | Not reported        |
| Date Ended Current:            | Not reported        |
| Owner/Operator Address:        | 1095 S MOUNTAIN AVE |
| Owner/Operator City,State,Zip: | ASHLAND, OR 97520   |
| Owner/Operator Telephone:      | 503-482-2494        |
| Owner/Operator Telephone Ext:  | Not reported        |
| Owner/Operator Fax:            | Not reported        |
| Owner/Operator Email:          | Not reported        |

**Historic Generators:**

|  |                                  |
|--|----------------------------------|
| Receive Date:                              | 19920519                         |
| Handler Name:                              | ALEXANDER AND ISHIHARA PRINT LAB |
| Federal Waste Generator Description:       | Small Quantity Generator         |
| State District Owner:                      | Not reported                     |
| Large Quantity Handler of Universal Waste: | No                               |
| Recognized Trader Importer:                | No                               |
| Recognized Trader Exporter:                | No                               |
| Spent Lead Acid Battery Importer:          | No                               |
| Spent Lead Acid Battery Exporter:          | No                               |
| Current Record:                            | Yes                              |

Map ID  
Direction  
Distance  
Elevation

MAP FINDINGS

Site

Database(s)

EDR ID Number  
EPA ID Number

**ALEXANDER AND ISHIHARA PRINT LAB (Continued)**

**1000686422**

Non Storage Recycler Activity: Not reported  
Electronic Manifest Broker: Not reported

List of NAICS Codes and Descriptions:  
NAICS Codes: No NAICS Codes Found

Facility Has Received Notices of Violations:  
Violations: No Violations Found

Evaluation Action Summary:  
Evaluations: No Evaluations Found

**FINDS:**

Registry ID: 110002876905

Click Here:

**Environmental Interest/Information System:**

RCRAInfo is a national information system that supports the Resource Conservation and Recovery Act (RCRA) program through the tracking of events and activities related to facilities that generate, transport, and treat, store, or dispose of hazardous waste. RCRAInfo allows RCRA program staff to track the notification, permit, compliance, and corrective action activities required under RCRA.

[Click this hyperlink](#) while viewing on your computer to access additional FINDS: detail in the EDR Site Report.

**ECHO:**

Envid: 1000686422  
Registry ID: 110002876905  
DFR URL: <http://echo.epa.gov/detailed-facility-report?fid=110002876905>  
Name: ALEXANDER AND ISHIHARA PRINT LAB  
Address: 1013 N ORANGE DR  
City,State,Zip: HOLLYWOOD, CA 90038

**HAZNET:**

Name: ALEXANDER AND ISHIHARA PRINT LAB  
Address: 1013 N ORANGE DR  
Address 2: Not reported  
City,State,Zip: HOLLYWOOD, CA 900380000  
Contact: JUNE VILLAPANDO  
Telephone: 3238565280  
Mailing Name: Not reported  
Mailing Address: 1016 N SYCAMORE AVE

Year: 1998  
Gepaid: CAD983637307  
TSD EPA ID: CAD981402522  
CA Waste Code: -  
Disposal Method: R01 - Recycler  
Tons: 0

Year: 1998  
Gepaid: CAD983637307

Map ID  
Direction  
Distance  
Elevation

MAP FINDINGS

Site

Database(s)

EDR ID Number  
EPA ID Number

**ALEXANDER AND ISHIHARA PRINT LAB (Continued)**

**1000686422**

|                  |   |
|------------------|---|
| TSD EPA ID:      | CAD981402522  |
| CA Waste Code:   | 541 - Photochemicals/photoprocessing waste                      |
| Disposal Method: | R01 - Recycler  |
| Tons:            | 0.2175  |
| Year:            | 1998  |
| Gepaid:          | CAD983637307  |
| TSD EPA ID:      | CAD981402522  |
| CA Waste Code:   | 541 - Photochemicals/photoprocessing waste                      |
| Disposal Method: | -   |
| Tons:            | 0.25  |
| Year:            | 1998  |
| Gepaid:          | CAD983637307  |
| TSD EPA ID:      | CAD003963592  |
| CA Waste Code:   | 181 - Other inorganic solid waste                               |
| Disposal Method: | R01 - Recycler  |
| Tons:            | 0.125   |
| Year:            | 1997  |
| Gepaid:          | CAD983637307  |
| TSD EPA ID:      | CAD981402522  |
| CA Waste Code:   | 541 - Photochemicals/photoprocessing waste                      |
| Disposal Method: | R01 - Recycler  |
| Tons:            | 0.819   |
| Year:            | 1996  |
| Gepaid:          | CAD983637307  |
| TSD EPA ID:      | CAD981402522  |
| CA Waste Code:   | -   |
| Disposal Method: | R01 - Recycler  |
| Tons:            | 0   |
| Year:            | 1996  |
| Gepaid:          | CAD983637307  |
| TSD EPA ID:      | CAD981402522  |
| CA Waste Code:   | 181 - Other inorganic solid waste                               |
| Disposal Method: | R01 - Recycler  |
| Tons:            | 0.0045  |
| Year:            | 1996  |
| Gepaid:          | CAD983637307  |
| TSD EPA ID:      | CAD981402522  |
| CA Waste Code:   | 171 - Metal sludge (Alkaline solution (pH >= 12.5) with metals) |
| Disposal Method: | R01 - Recycler  |
| Tons:            | 0.7168  |
| Year:            | 1995  |
| Gepaid:          | CAD983637307  |
| TSD EPA ID:      | CAL000074670  |
| CA Waste Code:   | 171 - Metal sludge (Alkaline solution (pH >= 12.5) with metals) |
| Disposal Method: | R01 - Recycler  |
| Tons:            | 0.1251  |
| Year:            | 1995  |
| Gepaid:          | CAD983637307  |
| TSD EPA ID:      | CAL000074670  |



Map ID  
Direction  
Distance  
Elevation

MAP FINDINGS

Site

Database(s)

EDR ID Number  
EPA ID Number

**ALEXANDER AND ISHIHARA PRINT LAB (Continued)**

**1000686422**

CA Waste Code: 541 - Photochemicals/photoprocessing waste  
Disposal Method: R01 - Recycler  
Tons: 0.1668

[Click this hyperlink](#) while viewing on your computer to access  
13 additional CA HAZNET: record(s) in the EDR Site Report.

**Additional Info:**

Year: 1994  
Gen EPA ID: CAD983637307

Shipment Date: 19940901  
Creation Date: 3/26/1996 0:00:00  
Receipt Date: 19940901  
Manifest ID: 93588405  
Trans EPA ID: CAD982524613  
Trans Name: Not reported  
Trans 2 EPA ID: Not reported  
Trans 2 Name: Not reported  
TSDF EPA ID: CAL000074670  
Trans Name: Not reported  
TSDF Alt EPA ID: Not reported  
TSDF Alt Name: Not reported  
Waste Code Description: 541 - Photochemicals / photo processing waste  
RCRA Code: D011  
Meth Code: R01 - Recycler  
Quantity Tons: 0.1668  
Waste Quantity: 40  
Quantity Unit: G  
Additional Code 1: Not reported  
Additional Code 2: Not reported  
Additional Code 3: Not reported  
Additional Code 4: Not reported  
Additional Code 5: Not reported

Shipment Date: 19940718  
Creation Date: 3/26/1996 0:00:00  
Receipt Date: 19940726  
Manifest ID: 93178289  
Trans EPA ID: CAD982524613  
Trans Name: Not reported  
Trans 2 EPA ID: Not reported  
Trans 2 Name: Not reported  
TSDF EPA ID: CAD982524613  
Trans Name: Not reported  
TSDF Alt EPA ID: Not reported  
TSDF Alt Name: Not reported  
Waste Code Description: 541 - Photochemicals / photo processing waste  
RCRA Code: D011  
Meth Code: R01 - Recycler  
Quantity Tons: 0.0417  
Waste Quantity: 10  
Quantity Unit: G  
Additional Code 1: Not reported  
Additional Code 2: Not reported  
Additional Code 3: Not reported

Map ID  
Direction  
Distance  
Elevation

MAP FINDINGS

Site

Database(s)

EDR ID Number  
EPA ID Number

**ALEXANDER AND ISHIHARA PRINT LAB (Continued)**

**1000686422**

|                         |   |
|-------------------------|---|
| Additional Code 4:      | Not reported                                  |
| Additional Code 5:      | Not reported                                  |
| Shipment Date:          | 19940715                                      |
| Creation Date:          | 3/26/1996 0:00:00                             |
| Receipt Date:           | 19940715                                      |
| Manifest ID:            | 93588803                                      |
| Trans EPA ID:           | CAD982524613                                  |
| Trans Name:             | Not reported                                  |
| Trans 2 EPA ID:         | Not reported                                  |
| Trans 2 Name:           | Not reported                                  |
| TSDF EPA ID:            | CAL000074670                                  |
| Trans Name:             | Not reported                                  |
| TSDF Alt EPA ID:        | Not reported                                  |
| TSDF Alt Name:          | Not reported                                  |
| Waste Code Description: | 541 - Photochemicals / photo processing waste |
| RCRA Code:              | D011  |
| Meth Code:              | R01 - Recycler                                |
| Quantity Tons:          | 0.1668  |
| Waste Quantity:         | 40  |
| Quantity Unit:          | G   |
| Additional Code 1:      | Not reported                                  |
| Additional Code 2:      | Not reported                                  |
| Additional Code 3:      | Not reported                                  |
| Additional Code 4:      | Not reported                                  |
| Additional Code 5:      | Not reported                                  |
| Shipment Date:          | 19940518                                      |
| Creation Date:          | 3/26/1996 0:00:00                             |
| Receipt Date:           | 19940518                                      |
| Manifest ID:            | 93140463                                      |
| Trans EPA ID:           | CAD982524613                                  |
| Trans Name:             | Not reported                                  |
| Trans 2 EPA ID:         | Not reported                                  |
| Trans 2 Name:           | Not reported                                  |
| TSDF EPA ID:            | CAL000074670                                  |
| Trans Name:             | Not reported                                  |
| TSDF Alt EPA ID:        | Not reported                                  |
| TSDF Alt Name:          | Not reported                                  |
| Waste Code Description: | 541 - Photochemicals / photo processing waste |
| RCRA Code:              | D011  |
| Meth Code:              | R01 - Recycler                                |
| Quantity Tons:          | 0.1668  |
| Waste Quantity:         | 40  |
| Quantity Unit:          | G   |
| Additional Code 1:      | Not reported                                  |
| Additional Code 2:      | Not reported                                  |
| Additional Code 3:      | Not reported                                  |
| Additional Code 4:      | Not reported                                  |
| Additional Code 5:      | Not reported                                  |
| Shipment Date:          | 19940405                                      |
| Creation Date:          | 3/25/1996 0:00:00                             |
| Receipt Date:           | Not reported                                  |
| Manifest ID:            | 93140457                                      |
| Trans EPA ID:           | CAD982524613                                  |
| Trans Name:             | Not reported                                  |

Map ID  
Direction  
Distance  
Elevation

MAP FINDINGS

Site

Database(s)

EDR ID Number  
EPA ID Number

**ALEXANDER AND ISHIHARA PRINT LAB (Continued)**

**1000686422**

Trans 2 EPA ID: Not reported  
Trans 2 Name: Not reported  
TSDF EPA ID: CAL000074670  
Trans Name: Not reported  
TSDF Alt EPA ID: Not reported  
TSDF Alt Name: Not reported  
Waste Code Description: 541 - Photochemicals / photo processing waste  
RCRA Code: D011  
Meth Code: - Not reported  
Quantity Tons: 0.0417  
Waste Quantity: 10  
Quantity Unit: G  
Additional Code 1: Not reported  
Additional Code 2: Not reported  
Additional Code 3: Not reported  
Additional Code 4: Not reported  
Additional Code 5: Not reported

Shipment Date: 19940401  
Creation Date: 3/25/1996 0:00:00  
Receipt Date: Not reported  
Manifest ID: 93141861  
Trans EPA ID: CAD982524613  
Trans Name: Not reported  
Trans 2 EPA ID: Not reported  
Trans 2 Name: Not reported  
TSDF EPA ID: CAD982524613  
Trans Name: Not reported  
TSDF Alt EPA ID: Not reported  
TSDF Alt Name: Not reported  
Waste Code Description: 541 - Photochemicals / photo processing waste  
RCRA Code: D011  
Meth Code: - Not reported  
Quantity Tons: 0.005  
Waste Quantity: 10  
Quantity Unit: P  
Additional Code 1: Not reported  
Additional Code 2: Not reported  
Additional Code 3: Not reported  
Additional Code 4: Not reported  
Additional Code 5: Not reported

Shipment Date: 19940224  
Creation Date: 9/15/1995 0:00:00  
Receipt Date: 19940224  
Manifest ID: 93140416  
Trans EPA ID: CAD982524613  
Trans Name: Not reported  
Trans 2 EPA ID: Not reported  
Trans 2 Name: Not reported  
TSDF EPA ID: CAL000074670  
Trans Name: Not reported  
TSDF Alt EPA ID: Not reported  
TSDF Alt Name: Not reported  
Waste Code Description: 541 - Photochemicals / photo processing waste  
RCRA Code: D011  
Meth Code: R01 - Recycler

Map ID  
Direction  
Distance  
Elevation

MAP FINDINGS

Site

Database(s)

EDR ID Number  
EPA ID Number

**ALEXANDER AND ISHIHARA PRINT LAB (Continued)**

**1000686422**

Quantity Tons: 0.1668  
Waste Quantity: 40  
Quantity Unit: G  
Additional Code 1: Not reported  
Additional Code 2: Not reported  
Additional Code 3: Not reported  
Additional Code 4: Not reported  
Additional Code 5: Not reported

**Additional Info:**

Year: 1995  
Gen EPA ID: CAD983637307

Shipment Date: 19951222  
Creation Date: 7/26/1996 0:00:00  
Receipt Date: 19951226  
Manifest ID: 95182146  
Trans EPA ID: CAD982433575  
Trans Name: Not reported  
Trans 2 EPA ID: Not reported  
Trans 2 Name: Not reported  
TSDF EPA ID: CAD981402522  
Trans Name: Not reported  
TSDF Alt EPA ID: Not reported  
TSDF Alt Name: Not reported  
Waste Code Description: 181 - Other inorganic solid waste Organics  
RCRA Code: D011  
Meth Code: R01 - Recycler  
Quantity Tons: 0.001  
Waste Quantity: 2  
Quantity Unit: P  
Additional Code 1: Not reported  
Additional Code 2: Not reported  
Additional Code 3: Not reported  
Additional Code 4: Not reported  
Additional Code 5: Not reported

Shipment Date: 19951222  
Creation Date: 7/26/1996 0:00:00  
Receipt Date: 19951226  
Manifest ID: 95182146  
Trans EPA ID: CAD982433575  
Trans Name: Not reported  
Trans 2 EPA ID: Not reported  
Trans 2 Name: Not reported  
TSDF EPA ID: CAD981402522  
Trans Name: Not reported  
TSDF Alt EPA ID: Not reported  
TSDF Alt Name: Not reported  
Waste Code Description: 171 - Metal sludge (see 121  
RCRA Code: D011  
Meth Code: R01 - Recycler  
Quantity Tons: 0.315  
Waste Quantity: 630  
Quantity Unit: P  
Additional Code 1: Not reported  
Additional Code 2: Not reported

Map ID  
Direction  
Distance  
Elevation

MAP FINDINGS

Site

Database(s)

EDR ID Number  
EPA ID Number

**ALEXANDER AND ISHIHARA PRINT LAB (Continued)**

**1000686422**

|                         |                             |
|-------------------------|-----------------------------|
| Additional Code 3:      | Not reported                |
| Additional Code 4:      | Not reported                |
| Additional Code 5:      | Not reported                |
| Shipment Date:          | 19950830                    |
| Creation Date:          | 4/1/1996 0:00:00            |
| Receipt Date:           | 19950830                    |
| Manifest ID:            | 95183106                    |
| Trans EPA ID:           | CAD982433575                |
| Trans Name:             | Not reported                |
| Trans 2 EPA ID:         | Not reported                |
| Trans 2 Name:           | Not reported                |
| TSDf EPA ID:            | CAL000746700                |
| Trans Name:             | Not reported                |
| TSDf Alt EPA ID:        | Not reported                |
| TSDf Alt Name:          | Not reported                |
| Waste Code Description: | 171 - Metal sludge (see 121 |
| RCRA Code:              | D011                        |
| Meth Code:              | R01 - Recycler              |
| Quantity Tons:          | 0.0417                      |
| Waste Quantity:         | 10                          |
| Quantity Unit:          | G                           |
| Additional Code 1:      | Not reported                |
| Additional Code 2:      | Not reported                |
| Additional Code 3:      | Not reported                |
| Additional Code 4:      | Not reported                |
| Additional Code 5:      | Not reported                |
| Shipment Date:          | 19950724                    |
| Creation Date:          | 4/2/1996 0:00:00            |
| Receipt Date:           | 19950724                    |
| Manifest ID:            | 95100200                    |
| Trans EPA ID:           | CAD982433575                |
| Trans Name:             | Not reported                |
| Trans 2 EPA ID:         | Not reported                |
| Trans 2 Name:           | Not reported                |
| TSDf EPA ID:            | CAL000074670                |
| Trans Name:             | Not reported                |
| TSDf Alt EPA ID:        | CAL000074670                |
| TSDf Alt Name:          | Not reported                |
| Waste Code Description: | 171 - Metal sludge (see 121 |
| RCRA Code:              | D011                        |
| Meth Code:              | R01 - Recycler              |
| Quantity Tons:          | 0.0417                      |
| Waste Quantity:         | 10                          |
| Quantity Unit:          | G                           |
| Additional Code 1:      | Not reported                |
| Additional Code 2:      | Not reported                |
| Additional Code 3:      | Not reported                |
| Additional Code 4:      | Not reported                |
| Additional Code 5:      | Not reported                |
| Shipment Date:          | 19950713                    |
| Creation Date:          | 4/2/1996 0:00:00            |
| Receipt Date:           | 19950713                    |
| Manifest ID:            | 95613389                    |
| Trans EPA ID:           | CAD982433575                |

Map ID  
Direction  
Distance  
Elevation

MAP FINDINGS

Site

Database(s)

EDR ID Number  
EPA ID Number

**ALEXANDER AND ISHIHARA PRINT LAB (Continued)**

**1000686422**

|                         |                             |
|-------------------------|-----------------------------|
| Trans Name:             | Not reported                |
| Trans 2 EPA ID:         | Not reported                |
| Trans 2 Name:           | Not reported                |
| TSDf EPA ID:            | CAD981402522                |
| Trans Name:             | Not reported                |
| TSDf Alt EPA ID:        | CAD981402522                |
| TSDf Alt Name:          | Not reported                |
| Waste Code Description: | - Not reported              |
| RCRA Code:              | D011                        |
| Meth Code:              | R01 - Recycler              |
| Quantity Tons:          | 0.0005                      |
| Waste Quantity:         | 1                           |
| Quantity Unit:          | P                           |
| Additional Code 1:      | Not reported                |
| Additional Code 2:      | Not reported                |
| Additional Code 3:      | Not reported                |
| Additional Code 4:      | Not reported                |
| Additional Code 5:      | Not reported                |
| Shipment Date:          | 19950713                    |
| Creation Date:          | 4/2/1996 0:00:00            |
| Receipt Date:           | 19950713                    |
| Manifest ID:            | 95613389                    |
| Trans EPA ID:           | CAD982433575                |
| Trans Name:             | Not reported                |
| Trans 2 EPA ID:         | Not reported                |
| Trans 2 Name:           | Not reported                |
| TSDf EPA ID:            | CAD981402522                |
| Trans Name:             | Not reported                |
| TSDf Alt EPA ID:        | CAD981402522                |
| TSDf Alt Name:          | Not reported                |
| Waste Code Description: | 171 - Metal sludge (see 121 |
| RCRA Code:              | D011                        |
| Meth Code:              | R01 - Recycler              |
| Quantity Tons:          | 0.1                         |
| Waste Quantity:         | 200                         |
| Quantity Unit:          | P                           |
| Additional Code 1:      | Not reported                |
| Additional Code 2:      | Not reported                |
| Additional Code 3:      | Not reported                |
| Additional Code 4:      | Not reported                |
| Additional Code 5:      | Not reported                |
| Shipment Date:          | 19950711                    |
| Creation Date:          | 4/2/1996 0:00:00            |
| Receipt Date:           | 19950713                    |
| Manifest ID:            | 95181891                    |
| Trans EPA ID:           | CAD982433575                |
| Trans Name:             | Not reported                |
| Trans 2 EPA ID:         | Not reported                |
| Trans 2 Name:           | Not reported                |
| TSDf EPA ID:            | CAD981402522                |
| Trans Name:             | Not reported                |
| TSDf Alt EPA ID:        | CAD981402522                |
| TSDf Alt Name:          | Not reported                |
| Waste Code Description: | 171 - Metal sludge (see 121 |
| RCRA Code:              | D011                        |

Map ID  
Direction  
Distance  
Elevation

MAP FINDINGS

Site

Database(s)

EDR ID Number  
EPA ID Number

**ALEXANDER AND ISHIHARA PRINT LAB (Continued)**

**1000686422**

|                         |                             |
|-------------------------|-----------------------------|
| Meth Code:              | R01 - Recycler              |
| Quantity Tons:          | 0.1                         |
| Waste Quantity:         | 200                         |
| Quantity Unit:          | P                           |
| Additional Code 1:      | Not reported                |
| Additional Code 2:      | Not reported                |
| Additional Code 3:      | Not reported                |
| Additional Code 4:      | Not reported                |
| Additional Code 5:      | Not reported                |
| Shipment Date:          | 19950619                    |
| Creation Date:          | 4/2/1996 0:00:00            |
| Receipt Date:           | 19950620                    |
| Manifest ID:            | 95258142                    |
| Trans EPA ID:           | CAD982433575                |
| Trans Name:             | Not reported                |
| Trans 2 EPA ID:         | Not reported                |
| Trans 2 Name:           | Not reported                |
| TSDf EPA ID:            | CAL000074670                |
| Trans Name:             | Not reported                |
| TSDf Alt EPA ID:        | CAL000074670                |
| TSDf Alt Name:          | Not reported                |
| Waste Code Description: | 171 - Metal sludge (see 121 |
| RCRA Code:              | D011                        |
| Meth Code:              | R01 - Recycler              |
| Quantity Tons:          | 0.0417                      |
| Waste Quantity:         | 10                          |
| Quantity Unit:          | G                           |
| Additional Code 1:      | Not reported                |
| Additional Code 2:      | Not reported                |
| Additional Code 3:      | Not reported                |
| Additional Code 4:      | Not reported                |
| Additional Code 5:      | Not reported                |
| Shipment Date:          | 19950420                    |
| Creation Date:          | 4/2/1996 0:00:00            |
| Receipt Date:           | 19950420                    |
| Manifest ID:            | 93685580                    |
| Trans EPA ID:           | CAD982433575                |
| Trans Name:             | Not reported                |
| Trans 2 EPA ID:         | Not reported                |
| Trans 2 Name:           | Not reported                |
| TSDf EPA ID:            | CAL000074670                |
| Trans Name:             | Not reported                |
| TSDf Alt EPA ID:        | CAL000074670                |
| TSDf Alt Name:          | Not reported                |
| Waste Code Description: | 171 - Metal sludge (see 121 |
| RCRA Code:              | D011                        |
| Meth Code:              | R01 - Recycler              |
| Quantity Tons:          | 0.0417                      |
| Waste Quantity:         | 10                          |
| Quantity Unit:          | G                           |
| Additional Code 1:      | Not reported                |
| Additional Code 2:      | Not reported                |
| Additional Code 3:      | Not reported                |
| Additional Code 4:      | Not reported                |
| Additional Code 5:      | Not reported                |

Map ID  
Direction  
Distance  
Elevation

MAP FINDINGS

Site

Database(s)

EDR ID Number  
EPA ID Number

**ALEXANDER AND ISHIHARA PRINT LAB (Continued)**

**1000686422**

Shipment Date: 19950413  
Creation Date: 3/29/1996 0:00:00  
Receipt Date: 19950413  
Manifest ID: 93773138  
Trans EPA ID: ILD984908202  
Trans Name: Not reported  
Trans 2 EPA ID: Not reported  
Trans 2 Name: Not reported  
TSDF EPA ID: CAT000613976  
Trans Name: Not reported  
TSDF Alt EPA ID: CAT000613976  
TSDF Alt Name: Not reported  
Waste Code Description: 541 - Photochemicals / photo processing waste  
RCRA Code: D011  
Meth Code: H01 - Transfer Station  
Quantity Tons: 0.0027  
Waste Quantity: 5.5  
Quantity Unit: P  
Additional Code 1: Not reported  
Additional Code 2: Not reported  
Additional Code 3: Not reported  
Additional Code 4: Not reported  
Additional Code 5: Not reported

**Additional Info:**

Year: 1993  
Gen EPA ID: CAD983637307

Shipment Date: 19931229  
Creation Date: 9/14/1995 0:00:00  
Receipt Date: 19931229  
Manifest ID: 93140480  
Trans EPA ID: CAD982524613  
Trans Name: Not reported  
Trans 2 EPA ID: Not reported  
Trans 2 Name: Not reported  
TSDF EPA ID: CAL000074670  
Trans Name: Not reported  
TSDF Alt EPA ID: Not reported  
TSDF Alt Name: Not reported  
Waste Code Description: 541 - Photochemicals / photo processing waste  
RCRA Code: D011  
Meth Code: R01 - Recycler  
Quantity Tons: 0.2502  
Waste Quantity: 60  
Quantity Unit: G  
Additional Code 1: Not reported  
Additional Code 2: Not reported  
Additional Code 3: Not reported  
Additional Code 4: Not reported  
Additional Code 5: Not reported

Shipment Date: 19931216  
Creation Date: 9/14/1995 0:00:00  
Receipt Date: 19931220  
Manifest ID: 93142269  
Trans EPA ID: CAD982524613



Map ID  
Direction  
Distance  
Elevation

MAP FINDINGS

Site

Database(s)

EDR ID Number  
EPA ID Number

**ALEXANDER AND ISHIHARA PRINT LAB (Continued)**

**1000686422**

Trans Name: Not reported  
Trans 2 EPA ID: Not reported  
Trans 2 Name: Not reported  
TSDf EPA ID: CAD982524613  
Trans Name: Not reported  
TSDf Alt EPA ID: Not reported  
TSDf Alt Name: Not reported  
Waste Code Description: 541 - Photochemicals / photo processing waste  
RCRA Code: D011  
Meth Code: R01 - Recycler  
Quantity Tons: 0.0417  
Waste Quantity: 10  
Quantity Unit: G  
Additional Code 1: Not reported  
Additional Code 2: Not reported  
Additional Code 3: Not reported  
Additional Code 4: Not reported  
Additional Code 5: Not reported

Shipment Date: 19931111  
Creation Date: 9/14/1995 0:00:00  
Receipt Date: 19931111  
Manifest ID: 93171991  
Trans EPA ID: CAD982524613  
Trans Name: Not reported  
Trans 2 EPA ID: Not reported  
Trans 2 Name: Not reported  
TSDf EPA ID: CAL000074670  
Trans Name: Not reported  
TSDf Alt EPA ID: Not reported  
TSDf Alt Name: Not reported  
Waste Code Description: 541 - Photochemicals / photo processing waste  
RCRA Code: D011  
Meth Code: R01 - Recycler  
Quantity Tons: 0.1251  
Waste Quantity: 30  
Quantity Unit: G  
Additional Code 1: Not reported  
Additional Code 2: Not reported  
Additional Code 3: Not reported  
Additional Code 4: Not reported  
Additional Code 5: Not reported

Shipment Date: 19930928  
Creation Date: 9/12/1995 0:00:00  
Receipt Date: Not reported  
Manifest ID: 93052396  
Trans EPA ID: CAD982433575  
Trans Name: Not reported  
Trans 2 EPA ID: Not reported  
Trans 2 Name: Not reported  
TSDf EPA ID: CAL000074670  
Trans Name: Not reported  
TSDf Alt EPA ID: Not reported  
TSDf Alt Name: Not reported  
Waste Code Description: 171 - Metal sludge (see 121  
RCRA Code: D011

Map ID  
Direction  
Distance  
Elevation

MAP FINDINGS

Site

Database(s)

EDR ID Number  
EPA ID Number

**ALEXANDER AND ISHIHARA PRINT LAB (Continued)**

**1000686422**

|                         |   |
|-------------------------|---|
| Meth Code:              | - Not reported                                |
| Quantity Tons:          | 0.0417  |
| Waste Quantity:         | 10  |
| Quantity Unit:          | G   |
| Additional Code 1:      | Not reported                                  |
| Additional Code 2:      | Not reported                                  |
| Additional Code 3:      | Not reported                                  |
| Additional Code 4:      | Not reported                                  |
| Additional Code 5:      | Not reported                                  |
| Shipment Date:          | 19930902                                      |
| Creation Date:          | 9/12/1995 0:00:00                             |
| Receipt Date:           | 19930907                                      |
| Manifest ID:            | 93178957                                      |
| Trans EPA ID:           | CAD982524613                                  |
| Trans Name:             | Not reported                                  |
| Trans 2 EPA ID:         | Not reported                                  |
| Trans 2 Name:           | Not reported                                  |
| TSDf EPA ID:            | CAD982524613                                  |
| Trans Name:             | Not reported                                  |
| TSDf Alt EPA ID:        | Not reported                                  |
| TSDf Alt Name:          | Not reported                                  |
| Waste Code Description: | 541 - Photochemicals / photo processing waste |
| RCRA Code:              | D011  |
| Meth Code:              | R01 - Recycler                                |
| Quantity Tons:          | 0.0417  |
| Waste Quantity:         | 10  |
| Quantity Unit:          | G   |
| Additional Code 1:      | Not reported                                  |
| Additional Code 2:      | Not reported                                  |
| Additional Code 3:      | Not reported                                  |
| Additional Code 4:      | Not reported                                  |
| Additional Code 5:      | Not reported                                  |
| Shipment Date:          | 19930825                                      |
| Creation Date:          | 9/11/1995 0:00:00                             |
| Receipt Date:           | 19930825                                      |
| Manifest ID:            | 92224298                                      |
| Trans EPA ID:           | CAD982433575                                  |
| Trans Name:             | Not reported                                  |
| Trans 2 EPA ID:         | Not reported                                  |
| Trans 2 Name:           | Not reported                                  |
| TSDf EPA ID:            | CAL000074670                                  |
| Trans Name:             | Not reported                                  |
| TSDf Alt EPA ID:        | CAL000074670                                  |
| TSDf Alt Name:          | Not reported                                  |
| Waste Code Description: | 171 - Metal sludge (see 121                   |
| RCRA Code:              | D011  |
| Meth Code:              | R01 - Recycler                                |
| Quantity Tons:          | 0.0625  |
| Waste Quantity:         | 15  |
| Quantity Unit:          | G   |
| Additional Code 1:      | Not reported                                  |
| Additional Code 2:      | Not reported                                  |
| Additional Code 3:      | Not reported                                  |
| Additional Code 4:      | Not reported                                  |
| Additional Code 5:      | Not reported                                  |

Map ID  
Direction  
Distance  
Elevation

MAP FINDINGS

Site

Database(s)

EDR ID Number  
EPA ID Number

**ALEXANDER AND ISHIHARA PRINT LAB (Continued)**

**1000686422**

Shipment Date: 19930723  
Creation Date: 9/11/1995 0:00:00  
Receipt Date: 19930723  
Manifest ID: 92440975  
Trans EPA ID: CAD982433575  
Trans Name: Not reported  
Trans 2 EPA ID: Not reported  
Trans 2 Name: Not reported  
TSDF EPA ID: CAL000074670  
Trans Name: Not reported  
TSDF Alt EPA ID: Not reported  
TSDF Alt Name: Not reported  
Waste Code Description: 541 - Photochemicals / photo processing waste  
RCRA Code: D011  
Meth Code: R01 - Recycler  
Quantity Tons: 0.0625  
Waste Quantity: 15  
Quantity Unit: G  
Additional Code 1: Not reported  
Additional Code 2: Not reported  
Additional Code 3: Not reported  
Additional Code 4: Not reported  
Additional Code 5: Not reported

Shipment Date: 19930506  
Creation Date: 9/9/1995 0:00:00  
Receipt Date: 19930528  
Manifest ID: 92440982  
Trans EPA ID: CAD982433575  
Trans Name: Not reported  
Trans 2 EPA ID: Not reported  
Trans 2 Name: Not reported  
TSDF EPA ID: CAL000074670  
Trans Name: Not reported  
TSDF Alt EPA ID: CAL000074670  
TSDF Alt Name: Not reported  
Waste Code Description: 171 - Metal sludge (see 121  
RCRA Code: D011  
Meth Code: R01 - Recycler  
Quantity Tons: 0.1251  
Waste Quantity: 30  
Quantity Unit: G  
Additional Code 1: Not reported  
Additional Code 2: Not reported  
Additional Code 3: Not reported  
Additional Code 4: Not reported  
Additional Code 5: Not reported

Shipment Date: 19930209  
Creation Date: 9/6/1995 0:00:00  
Receipt Date: 19930212  
Manifest ID: 92425864  
Trans EPA ID: CAD982524613  
Trans Name: Not reported  
Trans 2 EPA ID: Not reported  
Trans 2 Name: Not reported  
TSDF EPA ID: CAD982524613

Map ID  
Direction  
Distance  
Elevation

MAP FINDINGS

Site

Database(s)

EDR ID Number  
EPA ID Number

**ALEXANDER AND ISHIHARA PRINT LAB (Continued)**

**1000686422**

Trans Name: Not reported  
TSDF Alt EPA ID: Not reported  
TSDF Alt Name: Not reported  
Waste Code Description: 541 - Photochemicals / photo processing waste  
RCRA Code: D011  
Meth Code: R01 - Recycler  
Quantity Tons: 0.0417  
Waste Quantity: 10  
Quantity Unit: G  
Additional Code 1: Not reported  
Additional Code 2: Not reported  
Additional Code 3: Not reported  
Additional Code 4: Not reported  
Additional Code 5: Not reported

**Additional Info:**

Year: 1996  
Gen EPA ID: CAD983637307

Shipment Date: 19961104  
Creation Date: 5/20/1997 0:00:00  
Receipt Date: 19961108  
Manifest ID: 96424000  
Trans EPA ID: CAD982433575  
Trans Name: Not reported  
Trans 2 EPA ID: Not reported  
Trans 2 Name: Not reported  
TSDF EPA ID: CAD981402522  
Trans Name: Not reported  
TSDF Alt EPA ID: Not reported  
TSDF Alt Name: Not reported  
Waste Code Description: 171 - Metal sludge (see 121  
RCRA Code: D011  
Meth Code: R01 - Recycler  
Quantity Tons: 0.25  
Waste Quantity: 500  
Quantity Unit: P  
Additional Code 1: Not reported  
Additional Code 2: Not reported  
Additional Code 3: Not reported  
Additional Code 4: Not reported  
Additional Code 5: Not reported

Shipment Date: 19961104  
Creation Date: 5/20/1997 0:00:00  
Receipt Date: 19961108  
Manifest ID: 96230526  
Trans EPA ID: CAD982433575  
Trans Name: Not reported  
Trans 2 EPA ID: Not reported  
Trans 2 Name: Not reported  
TSDF EPA ID: CAD981402522  
Trans Name: Not reported  
TSDF Alt EPA ID: Not reported  
TSDF Alt Name: Not reported  
Waste Code Description: 171 - Metal sludge (see 121  
RCRA Code: D011

Map ID  
Direction  
Distance  
Elevation

MAP FINDINGS

Site

Database(s)

EDR ID Number  
EPA ID Number

**ALEXANDER AND ISHIHARA PRINT LAB (Continued)**

**1000686422**

|                         |  |
|-------------------------|--|
| Meth Code:              | R01 - Recycler                             |
| Quantity Tons:          | 0.1668                                     |
| Waste Quantity:         | 40   |
| Quantity Unit:          | G  |
| Additional Code 1:      | Not reported                               |
| Additional Code 2:      | Not reported                               |
| Additional Code 3:      | Not reported                               |
| Additional Code 4:      | Not reported                               |
| Additional Code 5:      | Not reported                               |
| Shipment Date:          | 19960806                                   |
| Creation Date:          | 5/30/1997 0:00:00                          |
| Receipt Date:           | 19960813                                   |
| Manifest ID:            | 96229646                                   |
| Trans EPA ID:           | CAD982433575                               |
| Trans Name:             | Not reported                               |
| Trans 2 EPA ID:         | Not reported                               |
| Trans 2 Name:           | Not reported                               |
| TSDf EPA ID:            | CAD981402522                               |
| Trans Name:             | Not reported                               |
| TSDf Alt EPA ID:        | Not reported                               |
| TSDf Alt Name:          | Not reported                               |
| Waste Code Description: | 181 - Other inorganic solid waste Organics |
| RCRA Code:              | D011                                       |
| Meth Code:              | R01 - Recycler                             |
| Quantity Tons:          | 0.0045                                     |
| Waste Quantity:         | 9  |
| Quantity Unit:          | P  |
| Additional Code 1:      | Not reported                               |
| Additional Code 2:      | Not reported                               |
| Additional Code 3:      | Not reported                               |
| Additional Code 4:      | Not reported                               |
| Additional Code 5:      | Not reported                               |
| Shipment Date:          | 19960621                                   |
| Creation Date:          | 5/30/1997 0:00:00                          |
| Receipt Date:           | 19960625                                   |
| Manifest ID:            | 96230732                                   |
| Trans EPA ID:           | CAD982433575                               |
| Trans Name:             | Not reported                               |
| Trans 2 EPA ID:         | Not reported                               |
| Trans 2 Name:           | Not reported                               |
| TSDf EPA ID:            | CAD981402522                               |
| Trans Name:             | Not reported                               |
| TSDf Alt EPA ID:        | Not reported                               |
| TSDf Alt Name:          | Not reported                               |
| Waste Code Description: | - Not reported                             |
| RCRA Code:              | Not reported                               |
| Meth Code:              | R01 - Recycler                             |
| Quantity Tons:          | 0  |
| Waste Quantity:         | 0  |
| Quantity Unit:          | Not reported                               |
| Additional Code 1:      | Not reported                               |
| Additional Code 2:      | Not reported                               |
| Additional Code 3:      | Not reported                               |
| Additional Code 4:      | Not reported                               |
| Additional Code 5:      | Not reported                               |

Map ID  
Direction  
Distance  
Elevation

MAP FINDINGS

Site

Database(s)

EDR ID Number  
EPA ID Number

**ALEXANDER AND ISHIHARA PRINT LAB (Continued)**

**1000686422**

Shipment Date: 19960621  
Creation Date: 5/30/1997 0:00:00  
Receipt Date: 19960625  
Manifest ID: 96230732  
Trans EPA ID: CAD982433575  
Trans Name: Not reported  
Trans 2 EPA ID: Not reported  
Trans 2 Name: Not reported  
TSDF EPA ID: CAD981402522  
Trans Name: Not reported  
TSDF Alt EPA ID: Not reported  
TSDF Alt Name: Not reported  
Waste Code Description: 171 - Metal sludge (see 121  
RCRA Code: D011  
Meth Code: R01 - Recycler  
Quantity Tons: 0.25  
Waste Quantity: 500  
Quantity Unit: P  
Additional Code 1: Not reported  
Additional Code 2: Not reported  
Additional Code 3: Not reported  
Additional Code 4: Not reported  
Additional Code 5: Not reported

Shipment Date: 19960209  
Creation Date: 10/10/1996 0:00:00  
Receipt Date: 19960213  
Manifest ID: 95794431  
Trans EPA ID: CAD982433575  
Trans Name: Not reported  
Trans 2 EPA ID: Not reported  
Trans 2 Name: Not reported  
TSDF EPA ID: CAD981402522  
Trans Name: Not reported  
TSDF Alt EPA ID: CAD981402522  
TSDF Alt Name: Not reported  
Waste Code Description: 171 - Metal sludge (see 121  
RCRA Code: D011  
Meth Code: R01 - Recycler  
Quantity Tons: 0.05  
Waste Quantity: 100  
Quantity Unit: P  
Additional Code 1: Not reported  
Additional Code 2: Not reported  
Additional Code 3: Not reported  
Additional Code 4: Not reported  
Additional Code 5: Not reported

**Additional Info:**

Year: 1997  
Gen EPA ID: CAD983637307

Shipment Date: 19971204  
Creation Date: 7/23/1998 0:00:00  
Receipt Date: 19971209  
Manifest ID: 97290881  
Trans EPA ID: CAD982433575

Map ID  
Direction  
Distance  
Elevation

MAP FINDINGS

Site

Database(s)

EDR ID Number  
EPA ID Number

**ALEXANDER AND ISHIHARA PRINT LAB (Continued)**

**1000686422**

Trans Name: Not reported  
Trans 2 EPA ID: Not reported  
Trans 2 Name: Not reported  
TSDf EPA ID: CAD981402522  
Trans Name: Not reported  
TSDf Alt EPA ID: CAD981402522  
TSDf Alt Name: Not reported  
Waste Code Description: 541 - Photochemicals / photo processing waste  
RCRA Code: D011  
Meth Code: R01 - Recycler  
Quantity Tons: 0.2085  
Waste Quantity: 50  
Quantity Unit: G  
Additional Code 1: Not reported  
Additional Code 2: Not reported  
Additional Code 3: Not reported  
Additional Code 4: Not reported  
Additional Code 5: Not reported

Shipment Date: 19970828  
Creation Date: 7/23/1998 0:00:00  
Receipt Date: 19970905  
Manifest ID: 96673339  
Trans EPA ID: CAD982433575  
Trans Name: Not reported  
Trans 2 EPA ID: Not reported  
Trans 2 Name: Not reported  
TSDf EPA ID: CAD981402522  
Trans Name: Not reported  
TSDf Alt EPA ID: CAD981402522  
TSDf Alt Name: Not reported  
Waste Code Description: 541 - Photochemicals / photo processing waste  
RCRA Code: D011  
Meth Code: R01 - Recycler  
Quantity Tons: 0.002  
Waste Quantity: 4  
Quantity Unit: P  
Additional Code 1: Not reported  
Additional Code 2: Not reported  
Additional Code 3: Not reported  
Additional Code 4: Not reported  
Additional Code 5: Not reported

Shipment Date: 19970715  
Creation Date: 12/4/1997 0:00:00  
Receipt Date: 19970718  
Manifest ID: 96757316  
Trans EPA ID: CAD982433575  
Trans Name: Not reported  
Trans 2 EPA ID: Not reported  
Trans 2 Name: Not reported  
TSDf EPA ID: CAD981402522  
Trans Name: Not reported  
TSDf Alt EPA ID: Not reported  
TSDf Alt Name: Not reported  
Waste Code Description: 541 - Photochemicals / photo processing waste  
RCRA Code: D011

Map ID  
Direction  
Distance  
Elevation

MAP FINDINGS

Site

Database(s)

EDR ID Number  
EPA ID Number

**ALEXANDER AND ISHIHARA PRINT LAB (Continued)**

**1000686422**

|                         |   |
|-------------------------|---|
| Meth Code:              | R01 - Recycler                                |
| Quantity Tons:          | 0.2085  |
| Waste Quantity:         | 50  |
| Quantity Unit:          | G   |
| Additional Code 1:      | Not reported                                  |
| Additional Code 2:      | Not reported                                  |
| Additional Code 3:      | Not reported                                  |
| Additional Code 4:      | Not reported                                  |
| Additional Code 5:      | Not reported                                  |
| Shipment Date:          | 19970402                                      |
| Creation Date:          | 6/26/1997 0:00:00                             |
| Receipt Date:           | 19970409                                      |
| Manifest ID:            | 96643858                                      |
| Trans EPA ID:           | CAD982433575                                  |
| Trans Name:             | Not reported                                  |
| Trans 2 EPA ID:         | Not reported                                  |
| Trans 2 Name:           | Not reported                                  |
| TSDf EPA ID:            | CAD981402522                                  |
| Trans Name:             | Not reported                                  |
| TSDf Alt EPA ID:        | CAD981402522                                  |
| TSDf Alt Name:          | Not reported                                  |
| Waste Code Description: | 541 - Photochemicals / photo processing waste |
| RCRA Code:              | D011  |
| Meth Code:              | R01 - Recycler                                |
| Quantity Tons:          | 0.25  |
| Waste Quantity:         | 500   |
| Quantity Unit:          | P   |
| Additional Code 1:      | Not reported                                  |
| Additional Code 2:      | Not reported                                  |
| Additional Code 3:      | Not reported                                  |
| Additional Code 4:      | Not reported                                  |
| Additional Code 5:      | Not reported                                  |
| Shipment Date:          | 19970321                                      |
| Creation Date:          | 6/26/1997 0:00:00                             |
| Receipt Date:           | 19970326                                      |
| Manifest ID:            | 96643722                                      |
| Trans EPA ID:           | CAD982433575                                  |
| Trans Name:             | Not reported                                  |
| Trans 2 EPA ID:         | Not reported                                  |
| Trans 2 Name:           | Not reported                                  |
| TSDf EPA ID:            | CAD981402522                                  |
| Trans Name:             | Not reported                                  |
| TSDf Alt EPA ID:        | CAD981402522                                  |
| TSDf Alt Name:          | Not reported                                  |
| Waste Code Description: | 541 - Photochemicals / photo processing waste |
| RCRA Code:              | D011  |
| Meth Code:              | R01 - Recycler                                |
| Quantity Tons:          | 0.15  |
| Waste Quantity:         | 300   |
| Quantity Unit:          | P   |
| Additional Code 1:      | Not reported                                  |
| Additional Code 2:      | Not reported                                  |
| Additional Code 3:      | Not reported                                  |
| Additional Code 4:      | Not reported                                  |
| Additional Code 5:      | Not reported                                  |



Map ID  
Direction  
Distance  
Elevation

MAP FINDINGS

Site

Database(s)

EDR ID Number  
EPA ID Number

**ALEXANDER AND ISHIHARA PRINT LAB (Continued)**

**1000686422**

Additional Info:

Year: 1998  
Gen EPA ID: CAD983637307

Shipment Date: 19980916  
Creation Date: 11/19/1998 0:00:00  
Receipt Date: 19980924  
Manifest ID: 98580344  
Trans EPA ID: CAD982433575  
Trans Name: Not reported  
Trans 2 EPA ID: Not reported  
Trans 2 Name: Not reported  
TSDF EPA ID: CAD981402522  
Trans Name: Not reported  
TSDF Alt EPA ID: Not reported  
TSDF Alt Name: Not reported  
Waste Code Description: - Not reported  
RCRA Code: Not reported  
Meth Code: R01 - Recycler  
Quantity Tons: 0  
Waste Quantity: 0  
Quantity Unit: Not reported  
Additional Code 1: Not reported  
Additional Code 2: Not reported  
Additional Code 3: Not reported  
Additional Code 4: Not reported  
Additional Code 5: Not reported

Shipment Date: 19980916  
Creation Date: 11/19/1998 0:00:00  
Receipt Date: 19980924  
Manifest ID: 98580344  
Trans EPA ID: CAD982433575  
Trans Name: Not reported  
Trans 2 EPA ID: Not reported  
Trans 2 Name: Not reported  
TSDF EPA ID: CAD981402522  
Trans Name: Not reported  
TSDF Alt EPA ID: Not reported  
TSDF Alt Name: Not reported  
Waste Code Description: 541 - Photochemicals / photo processing waste  
RCRA Code: D011  
Meth Code: - Not reported  
Quantity Tons: 0.25  
Waste Quantity: 500  
Quantity Unit: P  
Additional Code 1: Not reported  
Additional Code 2: Not reported  
Additional Code 3: Not reported  
Additional Code 4: Not reported  
Additional Code 5: Not reported

Shipment Date: 19980804  
Creation Date: 10/1/1998 0:00:00  
Receipt Date: 19980811  
Manifest ID: 98582782  
Trans EPA ID: CAD982433575

Map ID  
Direction  
Distance  
Elevation

MAP FINDINGS

Site

Database(s)

EDR ID Number  
EPA ID Number

**ALEXANDER AND ISHIHARA PRINT LAB (Continued)**

**1000686422**

Trans Name: Not reported  
Trans 2 EPA ID: Not reported  
Trans 2 Name: Not reported  
TSDf EPA ID: CAD981402522  
Trans Name: Not reported  
TSDf Alt EPA ID: Not reported  
TSDf Alt Name: Not reported  
Waste Code Description: 541 - Photochemicals / photo processing waste  
RCRA Code: D011  
Meth Code: R01 - Recycler  
Quantity Tons: 0.0065  
Waste Quantity: 13  
Quantity Unit: P  
Additional Code 1: Not reported  
Additional Code 2: Not reported  
Additional Code 3: Not reported  
Additional Code 4: Not reported  
Additional Code 5: Not reported

Shipment Date: 19980427  
Creation Date: 6/26/1998 0:00:00  
Receipt Date: 19980501  
Manifest ID: 97382611  
Trans EPA ID: CAD003963592  
Trans Name: Not reported  
Trans 2 EPA ID: CAD981446156  
Trans 2 Name: Not reported  
TSDf EPA ID: CAD003963592  
Trans Name: Not reported  
TSDf Alt EPA ID: CAD003963592  
TSDf Alt Name: Not reported  
Waste Code Description: 181 - Other inorganic solid waste Organics  
RCRA Code: D011  
Meth Code: R01 - Recycler  
Quantity Tons: 0.125  
Waste Quantity: 250  
Quantity Unit: P  
Additional Code 1: Not reported  
Additional Code 2: Not reported  
Additional Code 3: Not reported  
Additional Code 4: Not reported  
Additional Code 5: Not reported

Shipment Date: 19980408  
Creation Date: 5/26/1998 0:00:00  
Receipt Date: 19980413  
Manifest ID: 97266476  
Trans EPA ID: CAD982433575  
Trans Name: Not reported  
Trans 2 EPA ID: Not reported  
Trans 2 Name: Not reported  
TSDf EPA ID: CAD981402522  
Trans Name: Not reported  
TSDf Alt EPA ID: CAD981402522  
TSDf Alt Name: Not reported  
Waste Code Description: 541 - Photochemicals / photo processing waste  
RCRA Code: D011

Map ID  
Direction  
Distance  
Elevation

MAP FINDINGS

Site

Database(s)

EDR ID Number  
EPA ID Number

**ALEXANDER AND ISHIHARA PRINT LAB (Continued)**

**1000686422**

|                         |   |
|-------------------------|---|
| Meth Code:              | R01 - Recycler                                |
| Quantity Tons:          | 0.2085  |
| Waste Quantity:         | 50  |
| Quantity Unit:          | G   |
| Additional Code 1:      | Not reported                                  |
| Additional Code 2:      | Not reported                                  |
| Additional Code 3:      | Not reported                                  |
| Additional Code 4:      | Not reported                                  |
| Additional Code 5:      | Not reported                                  |
| Shipment Date:          | 19980218                                      |
| Creation Date:          | 4/16/1998 0:00:00                             |
| Receipt Date:           | 19980220                                      |
| Manifest ID:            | 97268678                                      |
| Trans EPA ID:           | CAD982433575                                  |
| Trans Name:             | Not reported                                  |
| Trans 2 EPA ID:         | Not reported                                  |
| Trans 2 Name:           | Not reported                                  |
| TSDf EPA ID:            | CAD981402522                                  |
| Trans Name:             | Not reported                                  |
| TSDf Alt EPA ID:        | Not reported                                  |
| TSDf Alt Name:          | Not reported                                  |
| Waste Code Description: | 541 - Photochemicals / photo processing waste |
| RCRA Code:              | D011  |
| Meth Code:              | R01 - Recycler                                |
| Quantity Tons:          | 0.0025  |
| Waste Quantity:         | 5   |
| Quantity Unit:          | P   |
| Additional Code 1:      | Not reported                                  |
| Additional Code 2:      | Not reported                                  |
| Additional Code 3:      | Not reported                                  |
| Additional Code 4:      | Not reported                                  |
| Additional Code 5:      | Not reported                                  |

**HWTS:**

|                         |                                  |
|-------------------------|----------------------------------|
| Name:                   | ALEXANDER AND ISHIHARA PRINT LAB |
| Address:                | 1013 N ORANGE DR                 |
| Address 2:              | Not reported                     |
| City,State,Zip:         | HOLLYWOOD, CA 900380000          |
| EPA ID:                 | CAD983637307                     |
| Inactive Date:          | 07/11/2001                       |
| Create Date:            | 05/19/1992                       |
| Last Act Date:          | 08/10/2004                       |
| Mailing Name:           | Not reported                     |
| Mailing Address:        | 1016 N SYCAMORE AVE              |
| Mailing Address 2:      | Not reported                     |
| Mailing City,State,Zip: | LOS ANGELES, CA 900382412        |
| Owner Name:             | DAVID ALEXANDER                  |
| Owner Address:          | 1095 S MOUNTAIN AVE              |
| Owner Address 2:        | Not reported                     |
| Owner City,State,Zip:   | ASHLAND, OR 975200000            |
| Contact Name:           | JUNE VILLAPANDO                  |
| Contact Address:        | INACTIVE PER VQ01 - BMI          |
| Contact Address 2:      | Not reported                     |
| City,State,Zip:         | HOLLYWOOD, CA 900380000          |

**NAICS:**

Map ID  
Direction  
Distance  
Elevation

MAP FINDINGS

Site

Database(s)

EDR ID Number  
EPA ID Number

**ALEXANDER AND ISHIHARA PRINT LAB (Continued)**

**1000686422**

EPA ID: CAD983637307  
Create Date: 2002-03-14 16:36:27.000  
NAICS Code: 81292  
NAICS Description: Photofinishing  
Issued EPA ID Date: 1992-05-19 00:00:00  
Inactive Date: 2001-07-11 00:00:00  
Facility Name: ALEXANDER AND ISHIHARA PRINT LAB  
Facility Address: 1013 N ORANGE DR  
Facility Address 2: Not reported  
Facility City: HOLLYWOOD  
Facility County: Not reported  
Facility State: CA  
Facility Zip: 900380000

**D94**  
**East**  
**< 1/8**  
**0.096 mi.**  
**505 ft.**

**A & I COLOR LABORATORY**  
**1013 N ORANGE DR**  
**LOS ANGELES, CA 90038**

**HAZMAT S123548713**  
**N/A**

**Site 9 of 14 in cluster D**

**Relative:**  
**Higher**

LOS ANGELES HM:

Name: A & I COLOR LABORATORY  
Address: 1013 N ORANGE DR  
City,State,Zip: LOS ANGELES, CA 90038  
Facility ID: FA0023390  
Last Run Date: 04/19/2021  
Status: INACTIVE

**Actual:**  
**287 ft.**

**F95**  
**NW**  
**< 1/8**  
**0.096 mi.**  
**506 ft.**

**CITY OF WEST HOLLYWOOD - BA STUDIO**  
**7144 SANTA MONICA BLVD**  
**WEST HOLLYWOOD, CA 90046**

**CPS-SLIC S106387194**  
**CERS N/A**

**Site 3 of 8 in cluster F**

**Relative:**  
**Higher**

SLIC REG 4:

Region: 4  
Facility Status: Site Assessment  
SLIC: 1064A  
Substance: PCE  
Staff: DBR

**Actual:**  
**287 ft.**

CPS-SLIC:

Name: CITY OF WEST HOLLYWOOD - BA STUDIO  
Address: 7144 SANTA MONICA BLVD  
City,State,Zip: WEST HOLLYWOOD, CA 90046  
Region: STATE  
**Facility Status: Open - Inactive**  
Status Date: 01/28/2015  
Global Id: SLT43697695  
Lead Agency: LOS ANGELES RWQCB (REGION 4)  
Lead Agency Case Number: Not reported  
Latitude: 34.09064  
Longitude: -118.344273  
Case Type: Cleanup Program Site  
Case Worker: Not reported

Map ID  
Direction  
Distance  
Elevation

MAP FINDINGS

Site

Database(s)

EDR ID Number  
EPA ID Number

**CITY OF WEST HOLLYWOOD - BA STUDIO (Continued)**

**S106387194**

Local Agency: Not reported  
RB Case Number: 1064A  
File Location: Not reported  
Potential Media Affected: Not reported  
Potential Contaminants of Concern: Not reported  
Site History: Not reported

[Click here to access the California GeoTracker records for this facility:](#)

**CERS:**

Name: CITY OF WEST HOLLYWOOD - BA STUDIO  
Address: 7144 SANTA MONICA BLVD  
City,State,Zip: WEST HOLLYWOOD, CA 90046  
Site ID: 229843  
CERS ID: SLT43697695  
CERS Description: Cleanup Program Site

**F96**  
**NW**  
**< 1/8**  
**0.096 mi.**  
**506 ft.**  
**UNOCAL (FORMER)**  
**7144 SANTA MONICA**  
**LOS ANGELES, CA 90038**  
**Site 4 of 8 in cluster F**

**HIST CORTESE** **S103065914**  
**N/A**

**Relative:** HIST CORTESE:  
**Higher** edr\_fname: UNOCAL (FORMER)  
edr\_fadd1: 7144 SANTA MONICA  
City,State,Zip: LOS ANGELES, CA 90038  
Region: CORTESE  
Facility County Code: 19  
Reg By: LTNKA  
Reg Id: R-16663

**F97**  
**NW**  
**< 1/8**  
**0.096 mi.**  
**506 ft.**  
**UNOCAL (FORMER)**  
**7144 SANTA MONICA BLVD W**  
**WEST HOLLYWOOD, CA 90038**  
**Site 5 of 8 in cluster F**

**LUST** **S102590713**  
**N/A**

**Relative:** LUST REG 4:  
**Higher** Region: 4  
Regional Board: 04  
County: Los Angeles  
Facility Id: R-16663  
Status: Pollution Characterization  
Substance: Gasoline  
Substance Quantity: Not reported  
Local Case No: Not reported  
Case Type: Soil  
Abatement Method Used at the Site: Not reported  
Global ID: T0603705287  
W Global ID: Not reported  
Staff: UNK  
Local Agency: 19000  
Cross Street: FORMOSA AVE., N.  
Enforcement Type: Not reported  
Date Leak Discovered: 12/3/1991

Map ID  
Direction  
Distance  
Elevation

MAP FINDINGS

Site

Database(s)

EDR ID Number  
EPA ID Number

**UNOCAL (FORMER) (Continued)**

**S102590713**

Date Leak First Reported: 12/23/1991  
Date Leak Record Entered: 3/20/1992  
Date Confirmation Began: Not reported  
Date Leak Stopped: Not reported  
Date Case Last Changed on Database: 10/23/2001  
Date the Case was Closed: Not reported  
How Leak Discovered: OM  
How Leak Stopped: Not reported  
Cause of Leak: UNK  
Leak Source: UNK  
Operator: Not reported  
Water System: Not reported  
Well Name: Not reported  
Approx. Dist To Production Well (ft): 13977.531291136047466865427738  
Source of Cleanup Funding: UNK  
Preliminary Site Assessment Workplan Submitted: Not reported  
Preliminary Site Assessment Began: Not reported  
Pollution Characterization Began: 12/23/1991  
Remediation Plan Submitted: Not reported  
Remedial Action Underway: Not reported  
Post Remedial Action Monitoring Began: Not reported  
Enforcement Action Date: Not reported  
Historical Max MTBE Date: Not reported  
Hist Max MTBE Conc in Groundwater: Not reported  
Hist Max MTBE Conc in Soil: Not reported  
Significant Interim Remedial Action Taken: Not reported  
GW Qualifier: Not reported  
Soil Qualifier: Not reported  
Organization: Not reported  
Owner Contact: Not reported  
Responsible Party: WARNER HOLLYWOOD STUDIOS  
RP Address: 1041 N. FORMOSA AVE., WEST HOLLYWOOD, 90046  
Program: SLIC  
Lat/Long: 34.0905403 / -1  
Local Agency Staff: Not reported  
Beneficial Use: Not reported  
Priority: Not reported  
Cleanup Fund Id: Not reported  
Suspended: Not reported  
Assigned Name: Not reported  
Summary: TRANSFERRED CASE TO SLIC UNIT

**F98  
NW  
< 1/8  
0.096 mi.  
506 ft.**

**KIEREN L R  
7144 SANTA MONICA BLVD  
LOS ANGELES, CA**

**Site 6 of 8 in cluster F**

**Relative:  
Higher**

EDR Hist Auto

**Actual:  
287 ft.**

Year: Name:  
1942 DAVIS HERMAN  
1942 KIEREN L R  
1969 DAVIS HERMAN H  
1970 DAVIS HERMAN H

Type:  
GASOLINE AND OIL SERVICE STATIONS  
AUTOMOBILE REPAIRING  
Gasoline Service Stations  
Gasoline Service Stations

**EDR Hist Auto 1009081754  
N/A**

Map ID  
Direction  
Distance  
Elevation

MAP FINDINGS

|   | Site  | Database(s)   | EDR ID Number<br>EPA ID Number           |
|---|---|---|--|
| <b>D99</b><br><b>ESE</b><br><b>&lt; 1/8</b><br><b>0.097 mi.</b><br><b>511 ft.</b> | <b>HIGHLAND PLATING CO</b><br><b>1001 NORTH ORANGE DRIVE</b><br><b>LOS ANGELES, CA 90038</b><br><br><b>Site 10 of 14 in cluster D</b>   | <b>RCRA-LQG</b><br><b>ICIS</b><br><b>US AIRS</b><br><b>FINDS</b><br><b>ECHO</b> | <b>1000242423</b><br><b>CAD008292153</b> |
| <b>Relative:</b><br><b>Higher</b><br><br><b>Actual:</b><br><b>286 ft.</b>         | RCRA-LQG:<br>Date Form Received by Agency: 20121005<br>Handler Name: HIGHLAND PLATING COMPANY<br>Handler Address: 1001 NORTH ORANGE DRIVE<br>Handler City,State,Zip: LOS ANGELES, CA 90038<br>EPA ID: CAD008292153<br>Contact Name: OSCAR MALKHOO<br>Contact Address: NORTH ORANGE DRIVE<br>Contact City,State,Zip: LOS ANGELES, CA 90038<br>Contact Telephone: 562-221-0718<br>Contact Fax: 323-850-0470<br>Contact Email: OMALKHOO@VERIZON.NET<br>Contact Title: ENVIRONMENTAL ENGINEER<br>EPA Region: 09<br>Land Type: Private<br>Federal Waste Generator Description: Large Quantity Generator<br>Non-Notifier: Not reported<br>Biennial Report Cycle: 2011<br>Accessibility: Not reported<br>Active Site Indicator: Handler Activities<br>State District Owner: Not reported<br>State District: Not reported<br>Mailing Address: NORTH ORANGE DRIVE<br>Mailing City,State,Zip: LOS ANGELES, CA 90038<br>Owner Name: HIGHLAND PLATING<br>Owner Type: Private<br>Operator Name: HIGHLAND PLATING COMPANY<br>Operator Type: Private<br>Short-Term Generator Activity: No<br>Importer Activity: No<br>Mixed Waste Generator: No<br>Transporter Activity: No<br>Transfer Facility Activity: No<br>Recycler Activity with Storage: No<br>Small Quantity On-Site Burner Exemption: No<br>Smelting Melting and Refining Furnace Exemption: No<br>Underground Injection Control: No<br>Off-Site Waste Receipt: Yes<br>Universal Waste Indicator: No<br>Universal Waste Destination Facility: No<br>Federal Universal Waste: No<br>Active Site Fed-Reg Treatment Storage and Disposal Facility: Not reported<br>Active Site Converter Treatment storage and Disposal Facility: Not reported<br>Active Site State-Reg Treatment Storage and Disposal Facility: Not reported<br>Active Site State-Reg Handler: ---<br>Federal Facility Indicator: Not reported<br>Hazardous Secondary Material Indicator: NN<br>Sub-Part K Indicator: Not reported<br>Commercial TSD Indicator: No<br>Treatment Storage and Disposal Type: Not reported<br>2018 GPRA Permit Baseline: Not on the Baseline<br>2018 GPRA Renewals Baseline: Not on the Baseline<br>Permit Renewals Workload Universe: Not reported |   |  |

Map ID  
Direction  
Distance  
Elevation

MAP FINDINGS

Site

Database(s)

EDR ID Number  
EPA ID Number

**HIGHLAND PLATING CO (Continued)**

**1000242423**

|   |                  |
|---|------------------|
| Permit Workload Universe:                                     | Not reported     |
| Permit Progress Universe:                                     | Not reported     |
| Post-Closure Workload Universe:                               | Not reported     |
| Closure Workload Universe:                                    | Not reported     |
| 202 GPRA Corrective Action Baseline:                          | No               |
| Corrective Action Workload Universe:                          | No               |
| Subject to Corrective Action Universe:                        | No               |
| Non-TSDFs Where RCRA CA has Been Imposed Universe:            | No               |
| TSDFs Potentially Subject to CA Under 3004 (u)/(v) Universe:  | No               |
| TSDFs Only Subject to CA under Discretionary Auth Universe:   | No               |
| Corrective Action Priority Ranking:                           | No NCAPS ranking |
| Environmental Control Indicator:                              | No               |
| Institutional Control Indicator:                              | No               |
| Human Exposure Controls Indicator:                            | N/A              |
| Groundwater Controls Indicator:                               | N/A              |
| Operating TSDF Universe:                                      | Not reported     |
| Full Enforcement Universe:                                    | Not reported     |
| Significant Non-Complier Universe:                            | No               |
| Unaddressed Significant Non-Complier Universe:                | No               |
| Addressed Significant Non-Complier Universe:                  | No               |
| Significant Non-Complier With a Compliance Schedule Universe: | No               |
| Financial Assurance Required:                                 | Not reported     |
| Handler Date of Last Change:                                  | 20121106         |
| Recognized Trader-Importer:                                   | No               |
| Recognized Trader-Exporter:                                   | No               |
| Importer of Spent Lead Acid Batteries:                        | No               |
| Exporter of Spent Lead Acid Batteries:                        | No               |
| Recycler Activity Without Storage:                            | Not reported     |
| Manifest Broker:  | Not reported     |
| Sub-Part P Indicator:   | No               |

Biennial: List of Years

Year: 2011

[Click Here for Biennial Reporting System Data:](#)

Year: 2009

[Click Here for Biennial Reporting System Data:](#)

Year: 2007

[Click Here for Biennial Reporting System Data:](#)

Year: 2005

[Click Here for Biennial Reporting System Data:](#)

Year: 2003

[Click Here for Biennial Reporting System Data:](#)

Year: 2001

[Click Here for Biennial Reporting System Data:](#)

Hazardous Waste Summary:

|                    |                 |
|--------------------|-----------------|
| Waste Code:        | D001            |
| Waste Description: | IGNITABLE WASTE |

|             |      |
|-------------|------|
| Waste Code: | D002 |
|-------------|------|



Map ID  
Direction  
Distance  
Elevation

MAP FINDINGS

Site

Database(s)

EDR ID Number  
EPA ID Number

**HIGHLAND PLATING CO (Continued)**

**1000242423**

|                    |  |
|--------------------|--|
| Waste Description: | CORROSIVE WASTE  |
| Waste Code:        | D003   |
| Waste Description: | REACTIVE WASTE   |
| Waste Code:        | D006   |
| Waste Description: | CADMIUM  |
| Waste Code:        | D007   |
| Waste Description: | CHROMIUM   |
| Waste Code:        | D008   |
| Waste Description: | LEAD   |
| Waste Code:        | D009   |
| Waste Description: | MERCURY  |
| Waste Code:        | D035   |
| Waste Description: | METHYL ETHYL KETONE  |
| Waste Code:        | F003   |
| Waste Description: | THE FOLLOWING SPENT NONHALOGENATED SOLVENTS: XYLENE, ACETONE, ETHYL ACETATE, ETHYL BENZENE, ETHYL ETHER, METHYL ISOBUTYL KETONE, N-BUTYL ALCOHOL, CYCLOHEXANONE, AND METHANOL; ALL SPENT SOLVENT MIXTURES/BLENDS CONTAINING, BEFORE USE, ONLY THE ABOVE SPENT NONHALOGENATED SOLVENTS; AND ALL SPENT SOLVENT MIXTURES/BLENDS CONTAINING, BEFORE USE, ONE OR MORE OF THE ABOVE NONHALOGENATED SOLVENTS, AND A TOTAL OF TEN PERCENT OR MORE (BY VOLUME) OF ONE OR MORE OF THOSE SOLVENTS LISTED IN F001, F002, F004, AND F005; AND STILL BOTTOMS FROM THE RECOVERY OF THESE SPENT SOLVENTS AND SPENT SOLVENT MIXTURES. |
| Waste Code:        | F005   |
| Waste Description: | THE FOLLOWING SPENT NONHALOGENATED SOLVENTS: TOLUENE, METHYL ETHYL KETONE, CARBON DISULFIDE, ISOBUTANOL, PYRIDINE, BENZENE, 2-ETHOXYETHANOL, AND 2-NITROPROPANE; ALL SPENT SOLVENT MIXTURES/BLENDS CONTAINING, BEFORE USE, A TOTAL OF TEN PERCENT OR MORE (BY VOLUME) OF ONE OR MORE OF THE ABOVE NONHALOGENATED SOLVENTS OR THOSE SOLVENTS LISTED IN F001, F002, OR F004; AND STILL BOTTOMS FROM THE RECOVERY OF THESE SPENT SOLVENTS AND SPENT SOLVENT MIXTURES.   |
| Waste Code:        | F006   |
| Waste Description: | WASTEWATER TREATMENT SLUDGES FROM ELECTROPLATING OPERATIONS, EXCEPT FROM THE FOLLOWING PROCESSES: (1) SULFURIC ACID ANODIZING OF ALUMINUM; (2) TIN PLATING ON CARBON STEEL; (3) ZINC PLATING (SEGREGATED BASIS) ON CARBON STEEL; (4) ALUMINUM OR ZINC-ALUMINUM PLATING ON CARBON STEEL; (5) CLEANING/STRIPPING ASSOCIATED WITH TIN, ZINC, AND ALUMINUM PLATING ON CARBON STEEL; AND (6) CHEMICAL ETCHING AND MILLING OF ALUMINUM.  |
| Waste Code:        | F007   |
| Waste Description: | SPENT CYANIDE PLATING BATH SOLUTIONS FROM ELECTROPLATING OPERATIONS.   |
| Waste Code:        | F008   |
| Waste Description: | PLATING BATH RESIDUES FROM THE BOTTOM OF PLATING BATHS FROM ELECTROPLATING OPERATIONS IN WHICH CYANIDES ARE USED IN THE PROCESS.   |

Map ID  
Direction  
Distance  
Elevation

MAP FINDINGS

Site

Database(s)

EDR ID Number  
EPA ID Number

**HIGHLAND PLATING CO (Continued)**

**1000242423**

Waste Code: F009  
Waste Description: SPENT STRIPPING AND CLEANING BATH SOLUTIONS FROM ELECTROPLATING OPERATIONS IN WHICH CYANIDES ARE USED IN THE PROCESS.

Handler - Owner Operator:

|                                |                          |
|--------------------------------|--------------------------|
| Owner/Operator Indicator:      | Owner                    |
| Owner/Operator Name:           | HIGHLAND PLATING COMPANY |
| Legal Status:                  | Private                  |
| Date Became Current:           | Not reported             |
| Date Ended Current:            | Not reported             |
| Owner/Operator Address:        | NOT REQUIRED             |
| Owner/Operator City,State,Zip: | NOT REQUIRED, ME 99999   |
| Owner/Operator Telephone:      | 415-555-1212             |
| Owner/Operator Telephone Ext:  | Not reported             |
| Owner/Operator Fax:            | Not reported             |
| Owner/Operator Email:          | Not reported             |

|                                |              |
|--------------------------------|--------------|
| Owner/Operator Indicator:      | Operator     |
| Owner/Operator Name:           | MAX FAETH    |
| Legal Status:                  | Private      |
| Date Became Current:           | 19680101     |
| Date Ended Current:            | Not reported |
| Owner/Operator Address:        | Not reported |
| Owner/Operator City,State,Zip: | Not reported |
| Owner/Operator Telephone:      | Not reported |
| Owner/Operator Telephone Ext:  | Not reported |
| Owner/Operator Fax:            | Not reported |
| Owner/Operator Email:          | Not reported |

|                                |                         |
|--------------------------------|-------------------------|
| Owner/Operator Indicator:      | Owner                   |
| Owner/Operator Name:           | HIGHLAND PLATING        |
| Legal Status:                  | Private                 |
| Date Became Current:           | 19601006                |
| Date Ended Current:            | Not reported            |
| Owner/Operator Address:        | 1001 NORTH ORANGE DRIVE |
| Owner/Operator City,State,Zip: | LOS ANGELES, CA 90038   |
| Owner/Operator Telephone:      | Not reported            |
| Owner/Operator Telephone Ext:  | Not reported            |
| Owner/Operator Fax:            | Not reported            |
| Owner/Operator Email:          | Not reported            |

|                                |                          |
|--------------------------------|--------------------------|
| Owner/Operator Indicator:      | Operator                 |
| Owner/Operator Name:           | HIGHLAND PLATING COMPANY |
| Legal Status:                  | Private                  |
| Date Became Current:           | 19680101                 |
| Date Ended Current:            | Not reported             |
| Owner/Operator Address:        | Not reported             |
| Owner/Operator City,State,Zip: | Not reported             |
| Owner/Operator Telephone:      | Not reported             |
| Owner/Operator Telephone Ext:  | Not reported             |
| Owner/Operator Fax:            | Not reported             |
| Owner/Operator Email:          | Not reported             |

|                           |                          |
|---------------------------|--------------------------|
| Owner/Operator Indicator: | Owner                    |
| Owner/Operator Name:      | HIGHLAND PLATING COMPANY |
| Legal Status:             | Private                  |
| Date Became Current:      | 19601006                 |

Map ID  
Direction  
Distance  
Elevation

MAP FINDINGS

Site

Database(s)

EDR ID Number  
EPA ID Number

**HIGHLAND PLATING CO (Continued)**

**1000242423**

Date Ended Current: Not reported  
Owner/Operator Address: 1001 NORTH ORANGE DRIVE  
Owner/Operator City,State,Zip: LOS ANGELES, CA 90038  
Owner/Operator Telephone: Not reported  
Owner/Operator Telephone Ext: Not reported  
Owner/Operator Fax: Not reported  
Owner/Operator Email: Not reported

Owner/Operator Indicator: Owner  
Owner/Operator Name: HIGHLAND PLATING  
Legal Status: Private  
Date Became Current: 19830123  
Date Ended Current: Not reported  
Owner/Operator Address: 1001 NORTH ORANGE DRIVE  
Owner/Operator City,State,Zip: LOS ANGELES, CA 90038  
Owner/Operator Telephone: 323-850-1020  
Owner/Operator Telephone Ext: Not reported  
Owner/Operator Fax: Not reported  
Owner/Operator Email: Not reported

Owner/Operator Indicator: Operator  
Owner/Operator Name: NOT REQUIRED  
Legal Status: Private  
Date Became Current: Not reported  
Date Ended Current: Not reported  
Owner/Operator Address: NOT REQUIRED  
Owner/Operator City,State,Zip: NOT REQUIRED, ME 99999  
Owner/Operator Telephone: 415-555-1212  
Owner/Operator Telephone Ext: Not reported  
Owner/Operator Fax: Not reported  
Owner/Operator Email: Not reported

Owner/Operator Indicator: Operator  
Owner/Operator Name: HIGHLAND PLATING  
Legal Status: Private  
Date Became Current: 19601006  
Date Ended Current: Not reported  
Owner/Operator Address: Not reported  
Owner/Operator City,State,Zip: Not reported  
Owner/Operator Telephone: Not reported  
Owner/Operator Telephone Ext: Not reported  
Owner/Operator Fax: Not reported  
Owner/Operator Email: Not reported

Owner/Operator Indicator: Owner  
Owner/Operator Name: HIGHLAND PLATING  
Legal Status: Private  
Date Became Current: 19830123  
Date Ended Current: Not reported  
Owner/Operator Address: 1001 NORTH ORANGE DRIVE  
Owner/Operator City,State,Zip: LOS ANGELES, CA 90038  
Owner/Operator Telephone: 562-221-0718  
Owner/Operator Telephone Ext: Not reported  
Owner/Operator Fax: Not reported  
Owner/Operator Email: Not reported

Owner/Operator Indicator: Owner

Map ID  
Direction  
Distance  
Elevation

MAP FINDINGS

Site

Database(s)

EDR ID Number  
EPA ID Number

**HIGHLAND PLATING CO (Continued)**

**1000242423**

|                                |                          |
|--------------------------------|--------------------------|
| Owner/Operator Name:           | MAX FAETH                |
| Legal Status:                  | Private                  |
| Date Became Current:           | 19680101                 |
| Date Ended Current:            | Not reported             |
| Owner/Operator Address:        | Not reported             |
| Owner/Operator City,State,Zip: | Not reported             |
| Owner/Operator Telephone:      | Not reported             |
| Owner/Operator Telephone Ext:  | Not reported             |
| Owner/Operator Fax:            | Not reported             |
| Owner/Operator Email:          | Not reported             |
| Owner/Operator Indicator:      | Operator                 |
| Owner/Operator Name:           | HIGHLAND PLATING COMPANY |
| Legal Status:                  | Private                  |
| Date Became Current:           | 19601006                 |
| Date Ended Current:            | Not reported             |
| Owner/Operator Address:        | Not reported             |
| Owner/Operator City,State,Zip: | Not reported             |
| Owner/Operator Telephone:      | Not reported             |
| Owner/Operator Telephone Ext:  | Not reported             |
| Owner/Operator Fax:            | Not reported             |
| Owner/Operator Email:          | Not reported             |
| Owner/Operator Indicator:      | Owner                    |
| Owner/Operator Name:           | HIGHLAND PLATING COMPANY |
| Legal Status:                  | Private                  |
| Date Became Current:           | 19680101                 |
| Date Ended Current:            | Not reported             |
| Owner/Operator Address:        | SAME                     |
| Owner/Operator City,State,Zip: | Not reported             |
| Owner/Operator Telephone:      | Not reported             |
| Owner/Operator Telephone Ext:  | Not reported             |
| Owner/Operator Fax:            | Not reported             |
| Owner/Operator Email:          | Not reported             |
| Owner/Operator Indicator:      | Operator                 |
| Owner/Operator Name:           | HIGHLAND PLATING, CO     |
| Legal Status:                  | Private                  |
| Date Became Current:           | 19830123                 |
| Date Ended Current:            | Not reported             |
| Owner/Operator Address:        | Not reported             |
| Owner/Operator City,State,Zip: | Not reported             |
| Owner/Operator Telephone:      | Not reported             |
| Owner/Operator Telephone Ext:  | Not reported             |
| Owner/Operator Fax:            | Not reported             |
| Owner/Operator Email:          | Not reported             |
| Owner/Operator Indicator:      | Operator                 |
| Owner/Operator Name:           | HIGHLAND PLATING COMPANY |
| Legal Status:                  | Private                  |
| Date Became Current:           | 19830123                 |
| Date Ended Current:            | Not reported             |
| Owner/Operator Address:        | Not reported             |
| Owner/Operator City,State,Zip: | Not reported             |
| Owner/Operator Telephone:      | Not reported             |
| Owner/Operator Telephone Ext:  | Not reported             |
| Owner/Operator Fax:            | Not reported             |

Map ID  
Direction  
Distance  
Elevation

MAP FINDINGS

Site

Database(s)

EDR ID Number  
EPA ID Number

**HIGHLAND PLATING CO (Continued)**

**1000242423**

Owner/Operator Email: Not reported

Historic Generators:

Receive Date: 20100503  
Handler Name: HIGHLAND PLATING  
Federal Waste Generator Description: Large Quantity Generator  
State District Owner: Not reported  
Large Quantity Handler of Universal Waste: No  
Recognized Trader Importer: No  
Recognized Trader Exporter: No  
Spent Lead Acid Battery Importer: No  
Spent Lead Acid Battery Exporter: No  
Current Record: No  
Non Storage Recycler Activity: Not reported  
Electronic Manifest Broker: Not reported

Receive Date: 20121005  
Handler Name: HIGHLAND PLATING COMPANY  
Federal Waste Generator Description: Large Quantity Generator  
State District Owner: Not reported  
Large Quantity Handler of Universal Waste: No  
Recognized Trader Importer: No  
Recognized Trader Exporter: No  
Spent Lead Acid Battery Importer: No  
Spent Lead Acid Battery Exporter: No  
Current Record: Yes  
Non Storage Recycler Activity: Not reported  
Electronic Manifest Broker: Not reported

Receive Date: 19960901  
Handler Name: HIGHLAND PLATING CO#  
Federal Waste Generator Description: Large Quantity Generator  
State District Owner: CA  
Large Quantity Handler of Universal Waste: No  
Recognized Trader Importer: No  
Recognized Trader Exporter: No  
Spent Lead Acid Battery Importer: No  
Spent Lead Acid Battery Exporter: No  
Current Record: No  
Non Storage Recycler Activity: Not reported  
Electronic Manifest Broker: Not reported

Receive Date: 19800819  
Handler Name: HIGHLAND PLATING CO#  
Federal Waste Generator Description: Large Quantity Generator  
State District Owner: CA  
Large Quantity Handler of Universal Waste: No  
Recognized Trader Importer: No  
Recognized Trader Exporter: No  
Spent Lead Acid Battery Importer: No  
Spent Lead Acid Battery Exporter: No  
Current Record: No  
Non Storage Recycler Activity: Not reported  
Electronic Manifest Broker: Not reported

Receive Date: 19900410  
Handler Name: HIGHLAND PLATING CO#

Map ID  
Direction  
Distance  
Elevation

MAP FINDINGS

Site

Database(s)

EDR ID Number  
EPA ID Number

**HIGHLAND PLATING CO (Continued)**

**1000242423**

Federal Waste Generator Description: Large Quantity Generator  
State District Owner: Not reported  
Large Quantity Handler of Universal Waste: No  
Recognized Trader Importer: No  
Recognized Trader Exporter: No  
Spent Lead Acid Battery Importer: No  
Spent Lead Acid Battery Exporter: No  
Current Record: No  
Non Storage Recycler Activity: Not reported  
Electronic Manifest Broker: Not reported

Receive Date: 19941128  
Handler Name: HIGHLAND PLATING CO  
Federal Waste Generator Description: Large Quantity Generator  
State District Owner: Not reported  
Large Quantity Handler of Universal Waste: No  
Recognized Trader Importer: No  
Recognized Trader Exporter: No  
Spent Lead Acid Battery Importer: No  
Spent Lead Acid Battery Exporter: No  
Current Record: No  
Non Storage Recycler Activity: Not reported  
Electronic Manifest Broker: Not reported

Receive Date: 19960226  
Handler Name: HIGHLAND PLATING CO., INC.  
Federal Waste Generator Description: Large Quantity Generator  
State District Owner: Not reported  
Large Quantity Handler of Universal Waste: No  
Recognized Trader Importer: No  
Recognized Trader Exporter: No  
Spent Lead Acid Battery Importer: No  
Spent Lead Acid Battery Exporter: No  
Current Record: No  
Non Storage Recycler Activity: Not reported  
Electronic Manifest Broker: Not reported

Receive Date: 19990304  
Handler Name: HIGHLAND PLATING CO  
Federal Waste Generator Description: Large Quantity Generator  
State District Owner: Not reported  
Large Quantity Handler of Universal Waste: No  
Recognized Trader Importer: No  
Recognized Trader Exporter: No  
Spent Lead Acid Battery Importer: No  
Spent Lead Acid Battery Exporter: No  
Current Record: No  
Non Storage Recycler Activity: Not reported  
Electronic Manifest Broker: Not reported

Receive Date: 20001012  
Handler Name: HIGHLAND PLATING CO.  
Federal Waste Generator Description: Large Quantity Generator  
State District Owner: Not reported  
Large Quantity Handler of Universal Waste: No  
Recognized Trader Importer: No  
Recognized Trader Exporter: No

Map ID  
Direction  
Distance  
Elevation

MAP FINDINGS

Site

Database(s)

EDR ID Number  
EPA ID Number

**HIGHLAND PLATING CO (Continued)**

**1000242423**

|  |                          |
|--|--------------------------|
| Spent Lead Acid Battery Importer:          | No                       |
| Spent Lead Acid Battery Exporter:          | No                       |
| Current Record:                            | No                       |
| Non Storage Recycler Activity:             | Not reported             |
| Electronic Manifest Broker:                | Not reported             |
| Receive Date:                              | 20020214                 |
| Handler Name:                              | HIGHLAND PLATING COMPANY |
| Federal Waste Generator Description:       | Large Quantity Generator |
| State District Owner:                      | Not reported             |
| Large Quantity Handler of Universal Waste: | No                       |
| Recognized Trader Importer:                | No                       |
| Recognized Trader Exporter:                | No                       |
| Spent Lead Acid Battery Importer:          | No                       |
| Spent Lead Acid Battery Exporter:          | No                       |
| Current Record:                            | No                       |
| Non Storage Recycler Activity:             | Not reported             |
| Electronic Manifest Broker:                | Not reported             |
| Receive Date:                              | 20040223                 |
| Handler Name:                              | HIGHLAND PLATING COMPANY |
| Federal Waste Generator Description:       | Large Quantity Generator |
| State District Owner:                      | Not reported             |
| Large Quantity Handler of Universal Waste: | No                       |
| Recognized Trader Importer:                | No                       |
| Recognized Trader Exporter:                | No                       |
| Spent Lead Acid Battery Importer:          | No                       |
| Spent Lead Acid Battery Exporter:          | No                       |
| Current Record:                            | No                       |
| Non Storage Recycler Activity:             | Not reported             |
| Electronic Manifest Broker:                | Not reported             |
| Receive Date:                              | 20060222                 |
| Handler Name:                              | HIGHLAND PLATING COMPANY |
| Federal Waste Generator Description:       | Large Quantity Generator |
| State District Owner:                      | Not reported             |
| Large Quantity Handler of Universal Waste: | No                       |
| Recognized Trader Importer:                | No                       |
| Recognized Trader Exporter:                | No                       |
| Spent Lead Acid Battery Importer:          | No                       |
| Spent Lead Acid Battery Exporter:          | No                       |
| Current Record:                            | No                       |
| Non Storage Recycler Activity:             | Not reported             |
| Electronic Manifest Broker:                | Not reported             |
| Receive Date:                              | 20080220                 |
| Handler Name:                              | HIGHLAND PLATING CO.     |
| Federal Waste Generator Description:       | Large Quantity Generator |
| State District Owner:                      | Not reported             |
| Large Quantity Handler of Universal Waste: | No                       |
| Recognized Trader Importer:                | No                       |
| Recognized Trader Exporter:                | No                       |
| Spent Lead Acid Battery Importer:          | No                       |
| Spent Lead Acid Battery Exporter:          | No                       |
| Current Record:                            | No                       |
| Non Storage Recycler Activity:             | Not reported             |
| Electronic Manifest Broker:                | Not reported             |

Map ID  
Direction  
Distance  
Elevation

MAP FINDINGS

Site

Database(s)

EDR ID Number  
EPA ID Number

**HIGHLAND PLATING CO (Continued)**

**1000242423**

List of NAICS Codes and Descriptions:

|                    |  |
|--------------------|--|
| NAICS Code:        | 332812   |
| NAICS Description: | METAL COATING, ENGRAVING (EXCEPT JEWELRY AND SILVERWARE), AND ALLIED SERVICES TO MANUFACTURERS |
| NAICS Code:        | 332813   |
| NAICS Description: | ELECTROPLATING, PLATING, POLISHING, ANODIZING, AND COLORING                                    |

Facility Has Received Notices of Violation:

|   |                            |
|---|----------------------------|
| Found Violation:                          | Yes                        |
| Agency Which Determined Violation:        | EPA                        |
| Violation Short Description:              | Generators - Pre-transport |
| Date Violation was Determined:            | 20111007                   |
| Actual Return to Compliance Date:         | 20120411                   |
| Return to Compliance Qualifier:           | Documented                 |
| Violation Responsible Agency:             | EPA                        |
| Scheduled Compliance Date:                | Not reported               |
| Enforcement Identifier:                   | 001                        |
| Date of Enforcement Action:               | 20120110                   |
| Enforcement Responsible Agency:           | EPA                        |
| Enforcement Docket Number:                | Not reported               |
| Enforcement Attorney:                     | Not reported               |
| Corrective Action Component:              | No                         |
| Appeal Initiated Date:                    | Not reported               |
| Appeal Resolution Date:                   | Not reported               |
| Disposition Status Date:                  | Not reported               |
| Disposition Status:                       | Not reported               |
| Disposition Status Description:           | Not reported               |
| Consent/Final Order Sequence Number:      | Not reported               |
| Consent/Final Order Respondent Name:      | Not reported               |
| Consent/Final Order Lead Agency:          | Not reported               |
| Enforcement Type:                         | Not reported               |
| Enforcement Responsible Person:           | JMACA                      |
| Enforcement Responsible Sub-Organization: | Not reported               |
| SEP Sequence Number:                      | Not reported               |
| SEP Expenditure Amount:                   | Not reported               |
| SEP Scheduled Completion Date:            | Not reported               |
| SEP Actual Date:                          | Not reported               |
| SEP Defaulted Date:                       | Not reported               |
| SEP Type:                                 | Not reported               |
| SEP Type Description:                     | Not reported               |
| Proposed Amount:                          | Not reported               |
| Final Monetary Amount:                    | Not reported               |
| Paid Amount:                              | Not reported               |
| Final Count:                              | Not reported               |
| Final Amount:                             | Not reported               |

|                                    |                            |
|------------------------------------|----------------------------|
| Found Violation:                   | Yes                        |
| Agency Which Determined Violation: | EPA                        |
| Violation Short Description:       | Generators - Pre-transport |
| Date Violation was Determined:     | 20111007                   |
| Actual Return to Compliance Date:  | 20120411                   |
| Return to Compliance Qualifier:    | Documented                 |
| Violation Responsible Agency:      | EPA                        |
| Scheduled Compliance Date:         | Not reported               |
| Enforcement Identifier:            | 001                        |



Map ID  
Direction  
Distance  
Elevation

MAP FINDINGS

Site

Database(s)

EDR ID Number  
EPA ID Number

**HIGHLAND PLATING CO (Continued)**

**1000242423**

|   |   |
|---|---|
| Date of Enforcement Action:               | 20120307                                  |
| Enforcement Responsible Agency:           | EPA                                       |
| Enforcement Docket Number:                | Not reported                              |
| Enforcement Attorney:                     | Not reported                              |
| Corrective Action Component:              | No  |
| Appeal Initiated Date:                    | Not reported                              |
| Appeal Resolution Date:                   | Not reported                              |
| Disposition Status Date:                  | Not reported                              |
| Disposition Status:                       | Not reported                              |
| Disposition Status Description:           | Not reported                              |
| Consent/Final Order Sequence Number:      | Not reported                              |
| Consent/Final Order Respondent Name:      | Not reported                              |
| Consent/Final Order Lead Agency:          | Not reported                              |
| Enforcement Type:                         | WRITTEN INFORMAL                          |
| Enforcement Responsible Person:           | JMACA                                     |
| Enforcement Responsible Sub-Organization: | Not reported                              |
| SEP Sequence Number:                      | Not reported                              |
| SEP Expenditure Amount:                   | Not reported                              |
| SEP Scheduled Completion Date:            | Not reported                              |
| SEP Actual Date:                          | Not reported                              |
| SEP Defaulted Date:                       | Not reported                              |
| SEP Type:                                 | Not reported                              |
| SEP Type Description:                     | Not reported                              |
| Proposed Amount:                          | Not reported                              |
| Final Monetary Amount:                    | Not reported                              |
| Paid Amount:                              | Not reported                              |
| Final Count:                              | Not reported                              |
| Final Amount:                             | Not reported                              |
| Found Violation:                          | Yes                                       |
| Agency Which Determined Violation:        | EPA                                       |
| Violation Short Description:              | Universal Waste - Small Quantity Handlers |
| Date Violation was Determined:            | 20091023                                  |
| Actual Return to Compliance Date:         | 20100617                                  |
| Return to Compliance Qualifier:           | Documented                                |
| Violation Responsible Agency:             | EPA                                       |
| Scheduled Compliance Date:                | Not reported                              |
| Enforcement Identifier:                   | 001                                       |
| Date of Enforcement Action:               | 20100226                                  |
| Enforcement Responsible Agency:           | EPA                                       |
| Enforcement Docket Number:                | Not reported                              |
| Enforcement Attorney:                     | Not reported                              |
| Corrective Action Component:              | No  |
| Appeal Initiated Date:                    | Not reported                              |
| Appeal Resolution Date:                   | Not reported                              |
| Disposition Status Date:                  | Not reported                              |
| Disposition Status:                       | Not reported                              |
| Disposition Status Description:           | Not reported                              |
| Consent/Final Order Sequence Number:      | Not reported                              |
| Consent/Final Order Respondent Name:      | Not reported                              |
| Consent/Final Order Lead Agency:          | Not reported                              |
| Enforcement Type:                         | Not reported                              |
| Enforcement Responsible Person:           | JMACA                                     |
| Enforcement Responsible Sub-Organization: | Not reported                              |
| SEP Sequence Number:                      | Not reported                              |
| SEP Expenditure Amount:                   | Not reported                              |
| SEP Scheduled Completion Date:            | Not reported                              |

Map ID  
Direction  
Distance  
Elevation

MAP FINDINGS

Site

Database(s)

EDR ID Number  
EPA ID Number

**HIGHLAND PLATING CO (Continued)**

**1000242423**

|   |  |
|---|--|
| SEP Actual Date:                          | Not reported                                     |
| SEP Defaulted Date:                       | Not reported                                     |
| SEP Type:                                 | Not reported                                     |
| SEP Type Description:                     | Not reported                                     |
| Proposed Amount:                          | Not reported                                     |
| Final Monetary Amount:                    | Not reported                                     |
| Paid Amount:                              | Not reported                                     |
| Final Count:                              | Not reported                                     |
| Final Amount:                             | Not reported                                     |
| Found Violation:                          | Yes  |
| Agency Which Determined Violation:        | EPA  |
| Violation Short Description:              | Generators - Pre-transport                       |
| Date Violation was Determined:            | 20091023   |
| Actual Return to Compliance Date:         | 20100617   |
| Return to Compliance Qualifier:           | Documented                                       |
| Violation Responsible Agency:             | EPA  |
| Scheduled Compliance Date:                | Not reported                                     |
| Enforcement Identifier:                   | 001  |
| Date of Enforcement Action:               | 20110216   |
| Enforcement Responsible Agency:           | EPA  |
| Enforcement Docket Number:                | Not reported                                     |
| Enforcement Attorney:                     | Not reported                                     |
| Corrective Action Component:              | No   |
| Appeal Initiated Date:                    | Not reported                                     |
| Appeal Resolution Date:                   | Not reported                                     |
| Disposition Status Date:                  | Not reported                                     |
| Disposition Status:                       | Not reported                                     |
| Disposition Status Description:           | Not reported                                     |
| Consent/Final Order Sequence Number:      | Not reported                                     |
| Consent/Final Order Respondent Name:      | Not reported                                     |
| Consent/Final Order Lead Agency:          | Not reported                                     |
| Enforcement Type:                         | Not reported                                     |
| Enforcement Responsible Person:           | JMACA  |
| Enforcement Responsible Sub-Organization: | Not reported                                     |
| SEP Sequence Number:                      | Not reported                                     |
| SEP Expenditure Amount:                   | Not reported                                     |
| SEP Scheduled Completion Date:            | Not reported                                     |
| SEP Actual Date:                          | Not reported                                     |
| SEP Defaulted Date:                       | Not reported                                     |
| SEP Type:                                 | Not reported                                     |
| SEP Type Description:                     | Not reported                                     |
| Proposed Amount:                          | Not reported                                     |
| Final Monetary Amount:                    | Not reported                                     |
| Paid Amount:                              | Not reported                                     |
| Final Count:                              | Not reported                                     |
| Final Amount:                             | Not reported                                     |
| Found Violation:                          | Yes  |
| Agency Which Determined Violation:        | EPA  |
| Violation Short Description:              | TSD IS-Contingency Plan and Emergency Procedures |
| Date Violation was Determined:            | 20091023   |
| Actual Return to Compliance Date:         | 20100617   |
| Return to Compliance Qualifier:           | Documented                                       |
| Violation Responsible Agency:             | EPA  |
| Scheduled Compliance Date:                | Not reported                                     |
| Enforcement Identifier:                   | 001  |

Map ID  
Direction  
Distance  
Elevation

MAP FINDINGS

Site

Database(s)

EDR ID Number  
EPA ID Number

**HIGHLAND PLATING CO (Continued)**

**1000242423**

|   |  |
|---|--|
| Date of Enforcement Action:               | 20110725   |
| Enforcement Responsible Agency:           | EPA  |
| Enforcement Docket Number:                | Not reported                                     |
| Enforcement Attorney:                     | Not reported                                     |
| Corrective Action Component:              | No   |
| Appeal Initiated Date:                    | Not reported                                     |
| Appeal Resolution Date:                   | Not reported                                     |
| Disposition Status Date:                  | Not reported                                     |
| Disposition Status:                       | Not reported                                     |
| Disposition Status Description:           | Not reported                                     |
| Consent/Final Order Sequence Number:      | Not reported                                     |
| Consent/Final Order Respondent Name:      | Not reported                                     |
| Consent/Final Order Lead Agency:          | Not reported                                     |
| Enforcement Type:                         | Not reported                                     |
| Enforcement Responsible Person:           | JMACA  |
| Enforcement Responsible Sub-Organization: | Not reported                                     |
| SEP Sequence Number:                      | Not reported                                     |
| SEP Expenditure Amount:                   | Not reported                                     |
| SEP Scheduled Completion Date:            | Not reported                                     |
| SEP Actual Date:                          | Not reported                                     |
| SEP Defaulted Date:                       | Not reported                                     |
| SEP Type:                                 | Not reported                                     |
| SEP Type Description:                     | Not reported                                     |
| Proposed Amount:                          | Not reported                                     |
| Final Monetary Amount:                    | Not reported                                     |
| Paid Amount:                              | Not reported                                     |
| Final Count:                              | Not reported                                     |
| Final Amount:                             | Not reported                                     |
| Found Violation:                          | Yes  |
| Agency Which Determined Violation:        | EPA  |
| Violation Short Description:              | TSD IS-Contingency Plan and Emergency Procedures |
| Date Violation was Determined:            | 20091023   |
| Actual Return to Compliance Date:         | 20100617   |
| Return to Compliance Qualifier:           | Documented                                       |
| Violation Responsible Agency:             | EPA  |
| Scheduled Compliance Date:                | Not reported                                     |
| Enforcement Identifier:                   | 001  |
| Date of Enforcement Action:               | 20100714   |
| Enforcement Responsible Agency:           | EPA  |
| Enforcement Docket Number:                | RCRA0920100011                                   |
| Enforcement Attorney:                     | RS   |
| Corrective Action Component:              | No   |
| Appeal Initiated Date:                    | Not reported                                     |
| Appeal Resolution Date:                   | Not reported                                     |
| Disposition Status Date:                  | Not reported                                     |
| Disposition Status:                       | Not reported                                     |
| Disposition Status Description:           | Not reported                                     |
| Consent/Final Order Sequence Number:      | Not reported                                     |
| Consent/Final Order Respondent Name:      | Not reported                                     |
| Consent/Final Order Lead Agency:          | Not reported                                     |
| Enforcement Type:                         | SINGLE SITE CA/FO                                |
| Enforcement Responsible Person:           | JMACA  |
| Enforcement Responsible Sub-Organization: | Not reported                                     |
| SEP Sequence Number:                      | Not reported                                     |
| SEP Expenditure Amount:                   | Not reported                                     |
| SEP Scheduled Completion Date:            | Not reported                                     |

Map ID  
Direction  
Distance  
Elevation

MAP FINDINGS

Site

Database(s)

EDR ID Number  
EPA ID Number

**HIGHLAND PLATING CO (Continued)**

**1000242423**

|   |                                     |
|---|-------------------------------------|
| SEP Actual Date:                          | Not reported                        |
| SEP Defaulted Date:                       | Not reported                        |
| SEP Type:                                 | Not reported                        |
| SEP Type Description:                     | Not reported                        |
| Proposed Amount:                          | Not reported                        |
| Final Monetary Amount:                    | 7500                                |
| Paid Amount:                              | Not reported                        |
| Final Count:                              | 1                                   |
| Final Amount:                             | 7500                                |
| Found Violation:                          | Yes                                 |
| Agency Which Determined Violation:        | EPA                                 |
| Violation Short Description:              | TSD IS-Container Use and Management |
| Date Violation was Determined:            | 20091023                            |
| Actual Return to Compliance Date:         | 20100617                            |
| Return to Compliance Qualifier:           | Documented                          |
| Violation Responsible Agency:             | EPA                                 |
| Scheduled Compliance Date:                | Not reported                        |
| Enforcement Identifier:                   | 001                                 |
| Date of Enforcement Action:               | 20120613                            |
| Enforcement Responsible Agency:           | EPA                                 |
| Enforcement Docket Number:                | Not reported                        |
| Enforcement Attorney:                     | Not reported                        |
| Corrective Action Component:              | No                                  |
| Appeal Initiated Date:                    | Not reported                        |
| Appeal Resolution Date:                   | Not reported                        |
| Disposition Status Date:                  | Not reported                        |
| Disposition Status:                       | Not reported                        |
| Disposition Status Description:           | Not reported                        |
| Consent/Final Order Sequence Number:      | Not reported                        |
| Consent/Final Order Respondent Name:      | Not reported                        |
| Consent/Final Order Lead Agency:          | Not reported                        |
| Enforcement Type:                         | Not reported                        |
| Enforcement Responsible Person:           | JMACA                               |
| Enforcement Responsible Sub-Organization: | Not reported                        |
| SEP Sequence Number:                      | Not reported                        |
| SEP Expenditure Amount:                   | Not reported                        |
| SEP Scheduled Completion Date:            | Not reported                        |
| SEP Actual Date:                          | Not reported                        |
| SEP Defaulted Date:                       | Not reported                        |
| SEP Type:                                 | Not reported                        |
| SEP Type Description:                     | Not reported                        |
| Proposed Amount:                          | Not reported                        |
| Final Monetary Amount:                    | Not reported                        |
| Paid Amount:                              | Not reported                        |
| Final Count:                              | Not reported                        |
| Final Amount:                             | Not reported                        |
| Found Violation:                          | Yes                                 |
| Agency Which Determined Violation:        | EPA                                 |
| Violation Short Description:              | TSD IS-General Facility Standards   |
| Date Violation was Determined:            | 20091023                            |
| Actual Return to Compliance Date:         | 20100617                            |
| Return to Compliance Qualifier:           | Documented                          |
| Violation Responsible Agency:             | EPA                                 |
| Scheduled Compliance Date:                | Not reported                        |
| Enforcement Identifier:                   | 001                                 |

Map ID  
Direction  
Distance  
Elevation

MAP FINDINGS

Site

Database(s)

EDR ID Number  
EPA ID Number

**HIGHLAND PLATING CO (Continued)**

**1000242423**

|   |                                     |
|---|-------------------------------------|
| Date of Enforcement Action:               | 20120613                            |
| Enforcement Responsible Agency:           | EPA                                 |
| Enforcement Docket Number:                | Not reported                        |
| Enforcement Attorney:                     | Not reported                        |
| Corrective Action Component:              | No                                  |
| Appeal Initiated Date:                    | Not reported                        |
| Appeal Resolution Date:                   | Not reported                        |
| Disposition Status Date:                  | Not reported                        |
| Disposition Status:                       | Not reported                        |
| Disposition Status Description:           | Not reported                        |
| Consent/Final Order Sequence Number:      | Not reported                        |
| Consent/Final Order Respondent Name:      | Not reported                        |
| Consent/Final Order Lead Agency:          | Not reported                        |
| Enforcement Type:                         | Not reported                        |
| Enforcement Responsible Person:           | JMACA                               |
| Enforcement Responsible Sub-Organization: | Not reported                        |
| SEP Sequence Number:                      | Not reported                        |
| SEP Expenditure Amount:                   | Not reported                        |
| SEP Scheduled Completion Date:            | Not reported                        |
| SEP Actual Date:                          | Not reported                        |
| SEP Defaulted Date:                       | Not reported                        |
| SEP Type:                                 | Not reported                        |
| SEP Type Description:                     | Not reported                        |
| Proposed Amount:                          | Not reported                        |
| Final Monetary Amount:                    | Not reported                        |
| Paid Amount:                              | Not reported                        |
| Final Count:                              | Not reported                        |
| Final Amount:                             | Not reported                        |
| Found Violation:                          | Yes                                 |
| Agency Which Determined Violation:        | EPA                                 |
| Violation Short Description:              | TSD IS-Container Use and Management |
| Date Violation was Determined:            | 20091023                            |
| Actual Return to Compliance Date:         | 20100617                            |
| Return to Compliance Qualifier:           | Documented                          |
| Violation Responsible Agency:             | EPA                                 |
| Scheduled Compliance Date:                | Not reported                        |
| Enforcement Identifier:                   | 001                                 |
| Date of Enforcement Action:               | 20110725                            |
| Enforcement Responsible Agency:           | EPA                                 |
| Enforcement Docket Number:                | Not reported                        |
| Enforcement Attorney:                     | Not reported                        |
| Corrective Action Component:              | No                                  |
| Appeal Initiated Date:                    | Not reported                        |
| Appeal Resolution Date:                   | Not reported                        |
| Disposition Status Date:                  | Not reported                        |
| Disposition Status:                       | Not reported                        |
| Disposition Status Description:           | Not reported                        |
| Consent/Final Order Sequence Number:      | Not reported                        |
| Consent/Final Order Respondent Name:      | Not reported                        |
| Consent/Final Order Lead Agency:          | Not reported                        |
| Enforcement Type:                         | Not reported                        |
| Enforcement Responsible Person:           | JMACA                               |
| Enforcement Responsible Sub-Organization: | Not reported                        |
| SEP Sequence Number:                      | Not reported                        |
| SEP Expenditure Amount:                   | Not reported                        |
| SEP Scheduled Completion Date:            | Not reported                        |

Map ID  
Direction  
Distance  
Elevation

MAP FINDINGS

Site

Database(s)

EDR ID Number  
EPA ID Number

**HIGHLAND PLATING CO (Continued)**

**1000242423**

|   |  |
|---|--|
| SEP Actual Date:                          | Not reported                                     |
| SEP Defaulted Date:                       | Not reported                                     |
| SEP Type:                                 | Not reported                                     |
| SEP Type Description:                     | Not reported                                     |
| Proposed Amount:                          | Not reported                                     |
| Final Monetary Amount:                    | Not reported                                     |
| Paid Amount:                              | Not reported                                     |
| Final Count:                              | Not reported                                     |
| Final Amount:                             | Not reported                                     |
| Found Violation:                          | Yes  |
| Agency Which Determined Violation:        | EPA  |
| Violation Short Description:              | TSD IS-Contingency Plan and Emergency Procedures |
| Date Violation was Determined:            | 20091023   |
| Actual Return to Compliance Date:         | 20100617   |
| Return to Compliance Qualifier:           | Documented                                       |
| Violation Responsible Agency:             | EPA  |
| Scheduled Compliance Date:                | Not reported                                     |
| Enforcement Identifier:                   | 001  |
| Date of Enforcement Action:               | 20110216   |
| Enforcement Responsible Agency:           | EPA  |
| Enforcement Docket Number:                | Not reported                                     |
| Enforcement Attorney:                     | Not reported                                     |
| Corrective Action Component:              | No   |
| Appeal Initiated Date:                    | Not reported                                     |
| Appeal Resolution Date:                   | Not reported                                     |
| Disposition Status Date:                  | Not reported                                     |
| Disposition Status:                       | Not reported                                     |
| Disposition Status Description:           | Not reported                                     |
| Consent/Final Order Sequence Number:      | Not reported                                     |
| Consent/Final Order Respondent Name:      | Not reported                                     |
| Consent/Final Order Lead Agency:          | Not reported                                     |
| Enforcement Type:                         | Not reported                                     |
| Enforcement Responsible Person:           | JMACA  |
| Enforcement Responsible Sub-Organization: | Not reported                                     |
| SEP Sequence Number:                      | Not reported                                     |
| SEP Expenditure Amount:                   | Not reported                                     |
| SEP Scheduled Completion Date:            | Not reported                                     |
| SEP Actual Date:                          | Not reported                                     |
| SEP Defaulted Date:                       | Not reported                                     |
| SEP Type:                                 | Not reported                                     |
| SEP Type Description:                     | Not reported                                     |
| Proposed Amount:                          | Not reported                                     |
| Final Monetary Amount:                    | Not reported                                     |
| Paid Amount:                              | Not reported                                     |
| Final Count:                              | Not reported                                     |
| Final Amount:                             | Not reported                                     |
| Found Violation:                          | Yes  |
| Agency Which Determined Violation:        | EPA  |
| Violation Short Description:              | Generators - Pre-transport                       |
| Date Violation was Determined:            | 20091023   |
| Actual Return to Compliance Date:         | 20100617   |
| Return to Compliance Qualifier:           | Documented                                       |
| Violation Responsible Agency:             | EPA  |
| Scheduled Compliance Date:                | Not reported                                     |
| Enforcement Identifier:                   | 001  |

Map ID  
Direction  
Distance  
Elevation

MAP FINDINGS

Site

Database(s)

EDR ID Number  
EPA ID Number

**HIGHLAND PLATING CO (Continued)**

**1000242423**

|   |   |
|---|---|
| Date of Enforcement Action:               | 20110725  |
| Enforcement Responsible Agency:           | EPA   |
| Enforcement Docket Number:                | Not reported                                    |
| Enforcement Attorney:                     | Not reported                                    |
| Corrective Action Component:              | No  |
| Appeal Initiated Date:                    | Not reported                                    |
| Appeal Resolution Date:                   | Not reported                                    |
| Disposition Status Date:                  | Not reported                                    |
| Disposition Status:                       | Not reported                                    |
| Disposition Status Description:           | Not reported                                    |
| Consent/Final Order Sequence Number:      | Not reported                                    |
| Consent/Final Order Respondent Name:      | Not reported                                    |
| Consent/Final Order Lead Agency:          | Not reported                                    |
| Enforcement Type:                         | Not reported                                    |
| Enforcement Responsible Person:           | JMACA   |
| Enforcement Responsible Sub-Organization: | Not reported                                    |
| SEP Sequence Number:                      | Not reported                                    |
| SEP Expenditure Amount:                   | Not reported                                    |
| SEP Scheduled Completion Date:            | Not reported                                    |
| SEP Actual Date:                          | Not reported                                    |
| SEP Defaulted Date:                       | Not reported                                    |
| SEP Type:                                 | Not reported                                    |
| SEP Type Description:                     | Not reported                                    |
| Proposed Amount:                          | Not reported                                    |
| Final Monetary Amount:                    | Not reported                                    |
| Paid Amount:                              | Not reported                                    |
| Final Count:                              | Not reported                                    |
| Final Amount:                             | Not reported                                    |
| Found Violation:                          | Yes   |
| Agency Which Determined Violation:        | EPA   |
| Violation Short Description:              | Universal Waste - Small Quantity Handlers       |
| Date Violation was Determined:            | 20091023  |
| Actual Return to Compliance Date:         | 20100617  |
| Return to Compliance Qualifier:           | Documented                                      |
| Violation Responsible Agency:             | EPA   |
| Scheduled Compliance Date:                | Not reported                                    |
| Enforcement Identifier:                   | 001   |
| Date of Enforcement Action:               | 20100422  |
| Enforcement Responsible Agency:           | EPA   |
| Enforcement Docket Number:                | Not reported                                    |
| Enforcement Attorney:                     | RS  |
| Corrective Action Component:              | No  |
| Appeal Initiated Date:                    | Not reported                                    |
| Appeal Resolution Date:                   | Not reported                                    |
| Disposition Status Date:                  | Not reported                                    |
| Disposition Status:                       | Not reported                                    |
| Disposition Status Description:           | Not reported                                    |
| Consent/Final Order Sequence Number:      | Not reported                                    |
| Consent/Final Order Respondent Name:      | Not reported                                    |
| Consent/Final Order Lead Agency:          | Not reported                                    |
| Enforcement Type:                         | LETTER OF INTENT TO INITIATE ENFORCEMENT ACTION |
| Enforcement Responsible Person:           | JMACA   |
| Enforcement Responsible Sub-Organization: | Not reported                                    |
| SEP Sequence Number:                      | Not reported                                    |
| SEP Expenditure Amount:                   | Not reported                                    |
| SEP Scheduled Completion Date:            | Not reported                                    |

Map ID  
Direction  
Distance  
Elevation

MAP FINDINGS

Site

Database(s)

EDR ID Number  
EPA ID Number

**HIGHLAND PLATING CO (Continued)**

**1000242423**

|   |                                     |
|---|-------------------------------------|
| SEP Actual Date:                          | Not reported                        |
| SEP Defaulted Date:                       | Not reported                        |
| SEP Type:                                 | Not reported                        |
| SEP Type Description:                     | Not reported                        |
| Proposed Amount:                          | Not reported                        |
| Final Monetary Amount:                    | Not reported                        |
| Paid Amount:                              | Not reported                        |
| Final Count:                              | Not reported                        |
| Final Amount:                             | Not reported                        |
| Found Violation:                          | Yes                                 |
| Agency Which Determined Violation:        | EPA                                 |
| Violation Short Description:              | Generators - Pre-transport          |
| Date Violation was Determined:            | 20111007                            |
| Actual Return to Compliance Date:         | 20120411                            |
| Return to Compliance Qualifier:           | Documented                          |
| Violation Responsible Agency:             | EPA                                 |
| Scheduled Compliance Date:                | Not reported                        |
| Enforcement Identifier:                   | 001                                 |
| Date of Enforcement Action:               | 20120110                            |
| Enforcement Responsible Agency:           | EPA                                 |
| Enforcement Docket Number:                | Not reported                        |
| Enforcement Attorney:                     | Not reported                        |
| Corrective Action Component:              | No                                  |
| Appeal Initiated Date:                    | Not reported                        |
| Appeal Resolution Date:                   | Not reported                        |
| Disposition Status Date:                  | Not reported                        |
| Disposition Status:                       | Not reported                        |
| Disposition Status Description:           | Not reported                        |
| Consent/Final Order Sequence Number:      | Not reported                        |
| Consent/Final Order Respondent Name:      | Not reported                        |
| Consent/Final Order Lead Agency:          | Not reported                        |
| Enforcement Type:                         | Not reported                        |
| Enforcement Responsible Person:           | JMACA                               |
| Enforcement Responsible Sub-Organization: | Not reported                        |
| SEP Sequence Number:                      | Not reported                        |
| SEP Expenditure Amount:                   | Not reported                        |
| SEP Scheduled Completion Date:            | Not reported                        |
| SEP Actual Date:                          | Not reported                        |
| SEP Defaulted Date:                       | Not reported                        |
| SEP Type:                                 | Not reported                        |
| SEP Type Description:                     | Not reported                        |
| Proposed Amount:                          | Not reported                        |
| Final Monetary Amount:                    | Not reported                        |
| Paid Amount:                              | Not reported                        |
| Final Count:                              | Not reported                        |
| Final Amount:                             | Not reported                        |
| Found Violation:                          | Yes                                 |
| Agency Which Determined Violation:        | EPA                                 |
| Violation Short Description:              | TSD IS-Container Use and Management |
| Date Violation was Determined:            | 20091023                            |
| Actual Return to Compliance Date:         | 20100617                            |
| Return to Compliance Qualifier:           | Documented                          |
| Violation Responsible Agency:             | EPA                                 |
| Scheduled Compliance Date:                | Not reported                        |
| Enforcement Identifier:                   | 001                                 |



Map ID  
Direction  
Distance  
Elevation

MAP FINDINGS

Site

Database(s)

EDR ID Number  
EPA ID Number

**HIGHLAND PLATING CO (Continued)**

**1000242423**

|   |   |
|---|---|
| Date of Enforcement Action:               | 20100714  |
| Enforcement Responsible Agency:           | EPA   |
| Enforcement Docket Number:                | RCRA0920100011                                  |
| Enforcement Attorney:                     | RS  |
| Corrective Action Component:              | No  |
| Appeal Initiated Date:                    | Not reported                                    |
| Appeal Resolution Date:                   | Not reported                                    |
| Disposition Status Date:                  | Not reported                                    |
| Disposition Status:                       | Not reported                                    |
| Disposition Status Description:           | Not reported                                    |
| Consent/Final Order Sequence Number:      | Not reported                                    |
| Consent/Final Order Respondent Name:      | Not reported                                    |
| Consent/Final Order Lead Agency:          | Not reported                                    |
| Enforcement Type:                         | SINGLE SITE CA/FO                               |
| Enforcement Responsible Person:           | JMACA   |
| Enforcement Responsible Sub-Organization: | Not reported                                    |
| SEP Sequence Number:                      | Not reported                                    |
| SEP Expenditure Amount:                   | Not reported                                    |
| SEP Scheduled Completion Date:            | Not reported                                    |
| SEP Actual Date:                          | Not reported                                    |
| SEP Defaulted Date:                       | Not reported                                    |
| SEP Type:                                 | Not reported                                    |
| SEP Type Description:                     | Not reported                                    |
| Proposed Amount:                          | Not reported                                    |
| Final Monetary Amount:                    | 7500  |
| Paid Amount:                              | Not reported                                    |
| Final Count:                              | 1   |
| Final Amount:                             | 7500  |
| Found Violation:                          | Yes   |
| Agency Which Determined Violation:        | EPA   |
| Violation Short Description:              | Generators - Pre-transport                      |
| Date Violation was Determined:            | 20091023  |
| Actual Return to Compliance Date:         | 20100617  |
| Return to Compliance Qualifier:           | Documented                                      |
| Violation Responsible Agency:             | EPA   |
| Scheduled Compliance Date:                | Not reported                                    |
| Enforcement Identifier:                   | 001   |
| Date of Enforcement Action:               | 20100422  |
| Enforcement Responsible Agency:           | EPA   |
| Enforcement Docket Number:                | Not reported                                    |
| Enforcement Attorney:                     | RS  |
| Corrective Action Component:              | No  |
| Appeal Initiated Date:                    | Not reported                                    |
| Appeal Resolution Date:                   | Not reported                                    |
| Disposition Status Date:                  | Not reported                                    |
| Disposition Status:                       | Not reported                                    |
| Disposition Status Description:           | Not reported                                    |
| Consent/Final Order Sequence Number:      | Not reported                                    |
| Consent/Final Order Respondent Name:      | Not reported                                    |
| Consent/Final Order Lead Agency:          | Not reported                                    |
| Enforcement Type:                         | LETTER OF INTENT TO INITIATE ENFORCEMENT ACTION |
| Enforcement Responsible Person:           | JMACA   |
| Enforcement Responsible Sub-Organization: | Not reported                                    |
| SEP Sequence Number:                      | Not reported                                    |
| SEP Expenditure Amount:                   | Not reported                                    |
| SEP Scheduled Completion Date:            | Not reported                                    |

Map ID  
Direction  
Distance  
Elevation

MAP FINDINGS

Site

Database(s)

EDR ID Number  
EPA ID Number

**HIGHLAND PLATING CO (Continued)**

**1000242423**

|   |                                     |
|---|-------------------------------------|
| SEP Actual Date:                          | Not reported                        |
| SEP Defaulted Date:                       | Not reported                        |
| SEP Type:                                 | Not reported                        |
| SEP Type Description:                     | Not reported                        |
| Proposed Amount:                          | Not reported                        |
| Final Monetary Amount:                    | Not reported                        |
| Paid Amount:                              | Not reported                        |
| Final Count:                              | Not reported                        |
| Final Amount:                             | Not reported                        |
| Found Violation:                          | Yes                                 |
| Agency Which Determined Violation:        | EPA                                 |
| Violation Short Description:              | TSD IS-General Facility Standards   |
| Date Violation was Determined:            | 20091023                            |
| Actual Return to Compliance Date:         | 20100617                            |
| Return to Compliance Qualifier:           | Documented                          |
| Violation Responsible Agency:             | EPA                                 |
| Scheduled Compliance Date:                | Not reported                        |
| Enforcement Identifier:                   | 001                                 |
| Date of Enforcement Action:               | 20100211                            |
| Enforcement Responsible Agency:           | EPA                                 |
| Enforcement Docket Number:                | Not reported                        |
| Enforcement Attorney:                     | Not reported                        |
| Corrective Action Component:              | No                                  |
| Appeal Initiated Date:                    | Not reported                        |
| Appeal Resolution Date:                   | Not reported                        |
| Disposition Status Date:                  | Not reported                        |
| Disposition Status:                       | Not reported                        |
| Disposition Status Description:           | Not reported                        |
| Consent/Final Order Sequence Number:      | Not reported                        |
| Consent/Final Order Respondent Name:      | Not reported                        |
| Consent/Final Order Lead Agency:          | Not reported                        |
| Enforcement Type:                         | Not reported                        |
| Enforcement Responsible Person:           | JMACA                               |
| Enforcement Responsible Sub-Organization: | Not reported                        |
| SEP Sequence Number:                      | Not reported                        |
| SEP Expenditure Amount:                   | Not reported                        |
| SEP Scheduled Completion Date:            | Not reported                        |
| SEP Actual Date:                          | Not reported                        |
| SEP Defaulted Date:                       | Not reported                        |
| SEP Type:                                 | Not reported                        |
| SEP Type Description:                     | Not reported                        |
| Proposed Amount:                          | Not reported                        |
| Final Monetary Amount:                    | Not reported                        |
| Paid Amount:                              | Not reported                        |
| Final Count:                              | Not reported                        |
| Final Amount:                             | Not reported                        |
| Found Violation:                          | Yes                                 |
| Agency Which Determined Violation:        | EPA                                 |
| Violation Short Description:              | TSD IS-Container Use and Management |
| Date Violation was Determined:            | 20091023                            |
| Actual Return to Compliance Date:         | 20100617                            |
| Return to Compliance Qualifier:           | Documented                          |
| Violation Responsible Agency:             | EPA                                 |
| Scheduled Compliance Date:                | Not reported                        |
| Enforcement Identifier:                   | 001                                 |

Map ID  
Direction  
Distance  
Elevation

MAP FINDINGS

Site

Database(s)

EDR ID Number  
EPA ID Number

**HIGHLAND PLATING CO (Continued)**

**1000242423**

|   |                            |
|---|----------------------------|
| Date of Enforcement Action:               | 20110725                   |
| Enforcement Responsible Agency:           | EPA                        |
| Enforcement Docket Number:                | Not reported               |
| Enforcement Attorney:                     | Not reported               |
| Corrective Action Component:              | No                         |
| Appeal Initiated Date:                    | Not reported               |
| Appeal Resolution Date:                   | Not reported               |
| Disposition Status Date:                  | Not reported               |
| Disposition Status:                       | Not reported               |
| Disposition Status Description:           | Not reported               |
| Consent/Final Order Sequence Number:      | Not reported               |
| Consent/Final Order Respondent Name:      | Not reported               |
| Consent/Final Order Lead Agency:          | Not reported               |
| Enforcement Type:                         | Not reported               |
| Enforcement Responsible Person:           | JMACA                      |
| Enforcement Responsible Sub-Organization: | Not reported               |
| SEP Sequence Number:                      | Not reported               |
| SEP Expenditure Amount:                   | Not reported               |
| SEP Scheduled Completion Date:            | Not reported               |
| SEP Actual Date:                          | Not reported               |
| SEP Defaulted Date:                       | Not reported               |
| SEP Type:                                 | Not reported               |
| SEP Type Description:                     | Not reported               |
| Proposed Amount:                          | Not reported               |
| Final Monetary Amount:                    | Not reported               |
| Paid Amount:                              | Not reported               |
| Final Count:                              | Not reported               |
| Final Amount:                             | Not reported               |
| Found Violation:                          | Yes                        |
| Agency Which Determined Violation:        | EPA                        |
| Violation Short Description:              | Generators - Pre-transport |
| Date Violation was Determined:            | 20091023                   |
| Actual Return to Compliance Date:         | 20100617                   |
| Return to Compliance Qualifier:           | Documented                 |
| Violation Responsible Agency:             | EPA                        |
| Scheduled Compliance Date:                | Not reported               |
| Enforcement Identifier:                   | 001                        |
| Date of Enforcement Action:               | 20100714                   |
| Enforcement Responsible Agency:           | EPA                        |
| Enforcement Docket Number:                | RCRA0920100011             |
| Enforcement Attorney:                     | RS                         |
| Corrective Action Component:              | No                         |
| Appeal Initiated Date:                    | Not reported               |
| Appeal Resolution Date:                   | Not reported               |
| Disposition Status Date:                  | Not reported               |
| Disposition Status:                       | Not reported               |
| Disposition Status Description:           | Not reported               |
| Consent/Final Order Sequence Number:      | Not reported               |
| Consent/Final Order Respondent Name:      | Not reported               |
| Consent/Final Order Lead Agency:          | Not reported               |
| Enforcement Type:                         | SINGLE SITE CA/FO          |
| Enforcement Responsible Person:           | JMACA                      |
| Enforcement Responsible Sub-Organization: | Not reported               |
| SEP Sequence Number:                      | Not reported               |
| SEP Expenditure Amount:                   | Not reported               |
| SEP Scheduled Completion Date:            | Not reported               |

Map ID  
Direction  
Distance  
Elevation

MAP FINDINGS

Site

Database(s)

EDR ID Number  
EPA ID Number

**HIGHLAND PLATING CO (Continued)**

**1000242423**

|   |  |
|---|--|
| SEP Actual Date:                          | Not reported                                     |
| SEP Defaulted Date:                       | Not reported                                     |
| SEP Type:                                 | Not reported                                     |
| SEP Type Description:                     | Not reported                                     |
| Proposed Amount:                          | Not reported                                     |
| Final Monetary Amount:                    | 7500   |
| Paid Amount:                              | Not reported                                     |
| Final Count:                              | 1  |
| Final Amount:                             | 7500   |
| Found Violation:                          | Yes  |
| Agency Which Determined Violation:        | EPA  |
| Violation Short Description:              | TSD IS-Contingency Plan and Emergency Procedures |
| Date Violation was Determined:            | 20091023   |
| Actual Return to Compliance Date:         | 20100617   |
| Return to Compliance Qualifier:           | Documented                                       |
| Violation Responsible Agency:             | EPA  |
| Scheduled Compliance Date:                | Not reported                                     |
| Enforcement Identifier:                   | 001  |
| Date of Enforcement Action:               | 20100226   |
| Enforcement Responsible Agency:           | EPA  |
| Enforcement Docket Number:                | Not reported                                     |
| Enforcement Attorney:                     | Not reported                                     |
| Corrective Action Component:              | No   |
| Appeal Initiated Date:                    | Not reported                                     |
| Appeal Resolution Date:                   | Not reported                                     |
| Disposition Status Date:                  | Not reported                                     |
| Disposition Status:                       | Not reported                                     |
| Disposition Status Description:           | Not reported                                     |
| Consent/Final Order Sequence Number:      | Not reported                                     |
| Consent/Final Order Respondent Name:      | Not reported                                     |
| Consent/Final Order Lead Agency:          | Not reported                                     |
| Enforcement Type:                         | Not reported                                     |
| Enforcement Responsible Person:           | JMACA  |
| Enforcement Responsible Sub-Organization: | Not reported                                     |
| SEP Sequence Number:                      | Not reported                                     |
| SEP Expenditure Amount:                   | Not reported                                     |
| SEP Scheduled Completion Date:            | Not reported                                     |
| SEP Actual Date:                          | Not reported                                     |
| SEP Defaulted Date:                       | Not reported                                     |
| SEP Type:                                 | Not reported                                     |
| SEP Type Description:                     | Not reported                                     |
| Proposed Amount:                          | Not reported                                     |
| Final Monetary Amount:                    | Not reported                                     |
| Paid Amount:                              | Not reported                                     |
| Final Count:                              | Not reported                                     |
| Final Amount:                             | Not reported                                     |
| Found Violation:                          | Yes  |
| Agency Which Determined Violation:        | EPA  |
| Violation Short Description:              | TSD IS-Contingency Plan and Emergency Procedures |
| Date Violation was Determined:            | 20091023   |
| Actual Return to Compliance Date:         | 20100617   |
| Return to Compliance Qualifier:           | Documented                                       |
| Violation Responsible Agency:             | EPA  |
| Scheduled Compliance Date:                | Not reported                                     |
| Enforcement Identifier:                   | 001  |

Map ID  
Direction  
Distance  
Elevation

MAP FINDINGS

Site

Database(s)

EDR ID Number  
EPA ID Number

**HIGHLAND PLATING CO (Continued)**

**1000242423**

|   |   |
|---|---|
| Date of Enforcement Action:               | 20110216                                  |
| Enforcement Responsible Agency:           | EPA                                       |
| Enforcement Docket Number:                | Not reported                              |
| Enforcement Attorney:                     | Not reported                              |
| Corrective Action Component:              | No  |
| Appeal Initiated Date:                    | Not reported                              |
| Appeal Resolution Date:                   | Not reported                              |
| Disposition Status Date:                  | Not reported                              |
| Disposition Status:                       | Not reported                              |
| Disposition Status Description:           | Not reported                              |
| Consent/Final Order Sequence Number:      | Not reported                              |
| Consent/Final Order Respondent Name:      | Not reported                              |
| Consent/Final Order Lead Agency:          | Not reported                              |
| Enforcement Type:                         | Not reported                              |
| Enforcement Responsible Person:           | JMACA                                     |
| Enforcement Responsible Sub-Organization: | Not reported                              |
| SEP Sequence Number:                      | Not reported                              |
| SEP Expenditure Amount:                   | Not reported                              |
| SEP Scheduled Completion Date:            | Not reported                              |
| SEP Actual Date:                          | Not reported                              |
| SEP Defaulted Date:                       | Not reported                              |
| SEP Type:                                 | Not reported                              |
| SEP Type Description:                     | Not reported                              |
| Proposed Amount:                          | Not reported                              |
| Final Monetary Amount:                    | Not reported                              |
| Paid Amount:                              | Not reported                              |
| Final Count:                              | Not reported                              |
| Final Amount:                             | Not reported                              |
| Found Violation:                          | Yes                                       |
| Agency Which Determined Violation:        | EPA                                       |
| Violation Short Description:              | Universal Waste - Small Quantity Handlers |
| Date Violation was Determined:            | 20091023                                  |
| Actual Return to Compliance Date:         | 20100617                                  |
| Return to Compliance Qualifier:           | Documented                                |
| Violation Responsible Agency:             | EPA                                       |
| Scheduled Compliance Date:                | Not reported                              |
| Enforcement Identifier:                   | 001                                       |
| Date of Enforcement Action:               | 20110725                                  |
| Enforcement Responsible Agency:           | EPA                                       |
| Enforcement Docket Number:                | Not reported                              |
| Enforcement Attorney:                     | Not reported                              |
| Corrective Action Component:              | No  |
| Appeal Initiated Date:                    | Not reported                              |
| Appeal Resolution Date:                   | Not reported                              |
| Disposition Status Date:                  | Not reported                              |
| Disposition Status:                       | Not reported                              |
| Disposition Status Description:           | Not reported                              |
| Consent/Final Order Sequence Number:      | Not reported                              |
| Consent/Final Order Respondent Name:      | Not reported                              |
| Consent/Final Order Lead Agency:          | Not reported                              |
| Enforcement Type:                         | Not reported                              |
| Enforcement Responsible Person:           | JMACA                                     |
| Enforcement Responsible Sub-Organization: | Not reported                              |
| SEP Sequence Number:                      | Not reported                              |
| SEP Expenditure Amount:                   | Not reported                              |
| SEP Scheduled Completion Date:            | Not reported                              |

Map ID  
Direction  
Distance  
Elevation

MAP FINDINGS

Site

Database(s)

EDR ID Number  
EPA ID Number

**HIGHLAND PLATING CO (Continued)**

**1000242423**

|   |  |
|---|--|
| SEP Actual Date:                          | Not reported                                     |
| SEP Defaulted Date:                       | Not reported                                     |
| SEP Type:                                 | Not reported                                     |
| SEP Type Description:                     | Not reported                                     |
| Proposed Amount:                          | Not reported                                     |
| Final Monetary Amount:                    | Not reported                                     |
| Paid Amount:                              | Not reported                                     |
| Final Count:                              | Not reported                                     |
| Final Amount:                             | Not reported                                     |
| Found Violation:                          | Yes  |
| Agency Which Determined Violation:        | EPA  |
| Violation Short Description:              | Universal Waste - Small Quantity Handlers        |
| Date Violation was Determined:            | 20111007   |
| Actual Return to Compliance Date:         | 20120411   |
| Return to Compliance Qualifier:           | Documented                                       |
| Violation Responsible Agency:             | EPA  |
| Scheduled Compliance Date:                | Not reported                                     |
| Enforcement Identifier:                   | 001  |
| Date of Enforcement Action:               | 20120307   |
| Enforcement Responsible Agency:           | EPA  |
| Enforcement Docket Number:                | Not reported                                     |
| Enforcement Attorney:                     | Not reported                                     |
| Corrective Action Component:              | No   |
| Appeal Initiated Date:                    | Not reported                                     |
| Appeal Resolution Date:                   | Not reported                                     |
| Disposition Status Date:                  | Not reported                                     |
| Disposition Status:                       | Not reported                                     |
| Disposition Status Description:           | Not reported                                     |
| Consent/Final Order Sequence Number:      | Not reported                                     |
| Consent/Final Order Respondent Name:      | Not reported                                     |
| Consent/Final Order Lead Agency:          | Not reported                                     |
| Enforcement Type:                         | WRITTEN INFORMAL                                 |
| Enforcement Responsible Person:           | JMACA  |
| Enforcement Responsible Sub-Organization: | Not reported                                     |
| SEP Sequence Number:                      | Not reported                                     |
| SEP Expenditure Amount:                   | Not reported                                     |
| SEP Scheduled Completion Date:            | Not reported                                     |
| SEP Actual Date:                          | Not reported                                     |
| SEP Defaulted Date:                       | Not reported                                     |
| SEP Type:                                 | Not reported                                     |
| SEP Type Description:                     | Not reported                                     |
| Proposed Amount:                          | Not reported                                     |
| Final Monetary Amount:                    | Not reported                                     |
| Paid Amount:                              | Not reported                                     |
| Final Count:                              | Not reported                                     |
| Final Amount:                             | Not reported                                     |
| Found Violation:                          | Yes  |
| Agency Which Determined Violation:        | EPA  |
| Violation Short Description:              | TSD IS-Contingency Plan and Emergency Procedures |
| Date Violation was Determined:            | 20091023   |
| Actual Return to Compliance Date:         | 20100617   |
| Return to Compliance Qualifier:           | Documented                                       |
| Violation Responsible Agency:             | EPA  |
| Scheduled Compliance Date:                | Not reported                                     |
| Enforcement Identifier:                   | 001  |

Map ID  
Direction  
Distance  
Elevation

MAP FINDINGS

Site

Database(s)

EDR ID Number  
EPA ID Number

**HIGHLAND PLATING CO (Continued)**

**1000242423**

|   |                                   |
|---|-----------------------------------|
| Date of Enforcement Action:               | 20100226                          |
| Enforcement Responsible Agency:           | EPA                               |
| Enforcement Docket Number:                | Not reported                      |
| Enforcement Attorney:                     | Not reported                      |
| Corrective Action Component:              | No                                |
| Appeal Initiated Date:                    | Not reported                      |
| Appeal Resolution Date:                   | Not reported                      |
| Disposition Status Date:                  | Not reported                      |
| Disposition Status:                       | Not reported                      |
| Disposition Status Description:           | Not reported                      |
| Consent/Final Order Sequence Number:      | Not reported                      |
| Consent/Final Order Respondent Name:      | Not reported                      |
| Consent/Final Order Lead Agency:          | Not reported                      |
| Enforcement Type:                         | Not reported                      |
| Enforcement Responsible Person:           | JMACA                             |
| Enforcement Responsible Sub-Organization: | Not reported                      |
| SEP Sequence Number:                      | Not reported                      |
| SEP Expenditure Amount:                   | Not reported                      |
| SEP Scheduled Completion Date:            | Not reported                      |
| SEP Actual Date:                          | Not reported                      |
| SEP Defaulted Date:                       | Not reported                      |
| SEP Type:                                 | Not reported                      |
| SEP Type Description:                     | Not reported                      |
| Proposed Amount:                          | Not reported                      |
| Final Monetary Amount:                    | Not reported                      |
| Paid Amount:                              | Not reported                      |
| Final Count:                              | Not reported                      |
| Final Amount:                             | Not reported                      |
| Found Violation:                          | Yes                               |
| Agency Which Determined Violation:        | EPA                               |
| Violation Short Description:              | TSD IS-General Facility Standards |
| Date Violation was Determined:            | 20091023                          |
| Actual Return to Compliance Date:         | 20100617                          |
| Return to Compliance Qualifier:           | Documented                        |
| Violation Responsible Agency:             | EPA                               |
| Scheduled Compliance Date:                | Not reported                      |
| Enforcement Identifier:                   | 001                               |
| Date of Enforcement Action:               | 20100714                          |
| Enforcement Responsible Agency:           | EPA                               |
| Enforcement Docket Number:                | RCRA0920100011                    |
| Enforcement Attorney:                     | RS                                |
| Corrective Action Component:              | No                                |
| Appeal Initiated Date:                    | Not reported                      |
| Appeal Resolution Date:                   | Not reported                      |
| Disposition Status Date:                  | Not reported                      |
| Disposition Status:                       | Not reported                      |
| Disposition Status Description:           | Not reported                      |
| Consent/Final Order Sequence Number:      | Not reported                      |
| Consent/Final Order Respondent Name:      | Not reported                      |
| Consent/Final Order Lead Agency:          | Not reported                      |
| Enforcement Type:                         | SINGLE SITE CA/FO                 |
| Enforcement Responsible Person:           | JMACA                             |
| Enforcement Responsible Sub-Organization: | Not reported                      |
| SEP Sequence Number:                      | Not reported                      |
| SEP Expenditure Amount:                   | Not reported                      |
| SEP Scheduled Completion Date:            | Not reported                      |

Map ID  
Direction  
Distance  
Elevation

MAP FINDINGS

Site

Database(s)

EDR ID Number  
EPA ID Number

**HIGHLAND PLATING CO (Continued)**

**1000242423**

|   |                                     |
|---|-------------------------------------|
| SEP Actual Date:                          | Not reported                        |
| SEP Defaulted Date:                       | Not reported                        |
| SEP Type:                                 | Not reported                        |
| SEP Type Description:                     | Not reported                        |
| Proposed Amount:                          | Not reported                        |
| Final Monetary Amount:                    | 7500                                |
| Paid Amount:                              | Not reported                        |
| Final Count:                              | 1                                   |
| Final Amount:                             | 7500                                |
| Found Violation:                          | Yes                                 |
| Agency Which Determined Violation:        | EPA                                 |
| Violation Short Description:              | TSD IS-Container Use and Management |
| Date Violation was Determined:            | 20091023                            |
| Actual Return to Compliance Date:         | 20100617                            |
| Return to Compliance Qualifier:           | Documented                          |
| Violation Responsible Agency:             | EPA                                 |
| Scheduled Compliance Date:                | Not reported                        |
| Enforcement Identifier:                   | 001                                 |
| Date of Enforcement Action:               | 20100211                            |
| Enforcement Responsible Agency:           | EPA                                 |
| Enforcement Docket Number:                | Not reported                        |
| Enforcement Attorney:                     | Not reported                        |
| Corrective Action Component:              | No                                  |
| Appeal Initiated Date:                    | Not reported                        |
| Appeal Resolution Date:                   | Not reported                        |
| Disposition Status Date:                  | Not reported                        |
| Disposition Status:                       | Not reported                        |
| Disposition Status Description:           | Not reported                        |
| Consent/Final Order Sequence Number:      | Not reported                        |
| Consent/Final Order Respondent Name:      | Not reported                        |
| Consent/Final Order Lead Agency:          | Not reported                        |
| Enforcement Type:                         | Not reported                        |
| Enforcement Responsible Person:           | JMACA                               |
| Enforcement Responsible Sub-Organization: | Not reported                        |
| SEP Sequence Number:                      | Not reported                        |
| SEP Expenditure Amount:                   | Not reported                        |
| SEP Scheduled Completion Date:            | Not reported                        |
| SEP Actual Date:                          | Not reported                        |
| SEP Defaulted Date:                       | Not reported                        |
| SEP Type:                                 | Not reported                        |
| SEP Type Description:                     | Not reported                        |
| Proposed Amount:                          | Not reported                        |
| Final Monetary Amount:                    | Not reported                        |
| Paid Amount:                              | Not reported                        |
| Final Count:                              | Not reported                        |
| Final Amount:                             | Not reported                        |
| Found Violation:                          | No                                  |
| Agency Which Determined Violation:        | Not reported                        |
| Violation Short Description:              | Not reported                        |
| Date Violation was Determined:            | Not reported                        |
| Actual Return to Compliance Date:         | Not reported                        |
| Return to Compliance Qualifier:           | Not reported                        |
| Violation Responsible Agency:             | Not reported                        |
| Scheduled Compliance Date:                | Not reported                        |
| Enforcement Identifier:                   | Not reported                        |



Map ID  
Direction  
Distance  
Elevation

MAP FINDINGS

Site

Database(s)

EDR ID Number  
EPA ID Number

**HIGHLAND PLATING CO (Continued)**

**1000242423**

|   |                                   |
|---|-----------------------------------|
| Date of Enforcement Action:               | Not reported                      |
| Enforcement Responsible Agency:           | Not reported                      |
| Enforcement Docket Number:                | Not reported                      |
| Enforcement Attorney:                     | Not reported                      |
| Corrective Action Component:              | Not reported                      |
| Appeal Initiated Date:                    | Not reported                      |
| Appeal Resolution Date:                   | Not reported                      |
| Disposition Status Date:                  | Not reported                      |
| Disposition Status:                       | Not reported                      |
| Disposition Status Description:           | Not reported                      |
| Consent/Final Order Sequence Number:      | Not reported                      |
| Consent/Final Order Respondent Name:      | Not reported                      |
| Consent/Final Order Lead Agency:          | Not reported                      |
| Enforcement Type:                         | Not reported                      |
| Enforcement Responsible Person:           | Not reported                      |
| Enforcement Responsible Sub-Organization: | Not reported                      |
| SEP Sequence Number:                      | Not reported                      |
| SEP Expenditure Amount:                   | Not reported                      |
| SEP Scheduled Completion Date:            | Not reported                      |
| SEP Actual Date:                          | Not reported                      |
| SEP Defaulted Date:                       | Not reported                      |
| SEP Type:                                 | Not reported                      |
| SEP Type Description:                     | Not reported                      |
| Proposed Amount:                          | Not reported                      |
| Final Monetary Amount:                    | Not reported                      |
| Paid Amount:                              | Not reported                      |
| Final Count:                              | Not reported                      |
| Final Amount:                             | Not reported                      |
| Found Violation:                          | Yes                               |
| Agency Which Determined Violation:        | EPA                               |
| Violation Short Description:              | TSD IS-General Facility Standards |
| Date Violation was Determined:            | 20091023                          |
| Actual Return to Compliance Date:         | 20100617                          |
| Return to Compliance Qualifier:           | Documented                        |
| Violation Responsible Agency:             | EPA                               |
| Scheduled Compliance Date:                | Not reported                      |
| Enforcement Identifier:                   | 001                               |
| Date of Enforcement Action:               | 20110725                          |
| Enforcement Responsible Agency:           | EPA                               |
| Enforcement Docket Number:                | Not reported                      |
| Enforcement Attorney:                     | Not reported                      |
| Corrective Action Component:              | No                                |
| Appeal Initiated Date:                    | Not reported                      |
| Appeal Resolution Date:                   | Not reported                      |
| Disposition Status Date:                  | Not reported                      |
| Disposition Status:                       | Not reported                      |
| Disposition Status Description:           | Not reported                      |
| Consent/Final Order Sequence Number:      | Not reported                      |
| Consent/Final Order Respondent Name:      | Not reported                      |
| Consent/Final Order Lead Agency:          | Not reported                      |
| Enforcement Type:                         | Not reported                      |
| Enforcement Responsible Person:           | JMACA                             |
| Enforcement Responsible Sub-Organization: | Not reported                      |
| SEP Sequence Number:                      | Not reported                      |
| SEP Expenditure Amount:                   | Not reported                      |
| SEP Scheduled Completion Date:            | Not reported                      |

Map ID  
Direction  
Distance  
Elevation

MAP FINDINGS

Site

Database(s)

EDR ID Number  
EPA ID Number

**HIGHLAND PLATING CO (Continued)**

**1000242423**

|   |                                   |
|---|-----------------------------------|
| SEP Actual Date:                          | Not reported                      |
| SEP Defaulted Date:                       | Not reported                      |
| SEP Type:                                 | Not reported                      |
| SEP Type Description:                     | Not reported                      |
| Proposed Amount:                          | Not reported                      |
| Final Monetary Amount:                    | Not reported                      |
| Paid Amount:                              | Not reported                      |
| Final Count:                              | Not reported                      |
| Final Amount:                             | Not reported                      |
| Found Violation:                          | Yes                               |
| Agency Which Determined Violation:        | EPA                               |
| Violation Short Description:              | TSD IS-General Facility Standards |
| Date Violation was Determined:            | 20091023                          |
| Actual Return to Compliance Date:         | 20100617                          |
| Return to Compliance Qualifier:           | Documented                        |
| Violation Responsible Agency:             | EPA                               |
| Scheduled Compliance Date:                | Not reported                      |
| Enforcement Identifier:                   | 001                               |
| Date of Enforcement Action:               | 20120613                          |
| Enforcement Responsible Agency:           | EPA                               |
| Enforcement Docket Number:                | Not reported                      |
| Enforcement Attorney:                     | Not reported                      |
| Corrective Action Component:              | No                                |
| Appeal Initiated Date:                    | Not reported                      |
| Appeal Resolution Date:                   | Not reported                      |
| Disposition Status Date:                  | Not reported                      |
| Disposition Status:                       | Not reported                      |
| Disposition Status Description:           | Not reported                      |
| Consent/Final Order Sequence Number:      | Not reported                      |
| Consent/Final Order Respondent Name:      | Not reported                      |
| Consent/Final Order Lead Agency:          | Not reported                      |
| Enforcement Type:                         | Not reported                      |
| Enforcement Responsible Person:           | JMACA                             |
| Enforcement Responsible Sub-Organization: | Not reported                      |
| SEP Sequence Number:                      | Not reported                      |
| SEP Expenditure Amount:                   | Not reported                      |
| SEP Scheduled Completion Date:            | Not reported                      |
| SEP Actual Date:                          | Not reported                      |
| SEP Defaulted Date:                       | Not reported                      |
| SEP Type:                                 | Not reported                      |
| SEP Type Description:                     | Not reported                      |
| Proposed Amount:                          | Not reported                      |
| Final Monetary Amount:                    | Not reported                      |
| Paid Amount:                              | Not reported                      |
| Final Count:                              | Not reported                      |
| Final Amount:                             | Not reported                      |
| Found Violation:                          | Yes                               |
| Agency Which Determined Violation:        | EPA                               |
| Violation Short Description:              | TSD IS-General Facility Standards |
| Date Violation was Determined:            | 20091023                          |
| Actual Return to Compliance Date:         | 20100617                          |
| Return to Compliance Qualifier:           | Documented                        |
| Violation Responsible Agency:             | EPA                               |
| Scheduled Compliance Date:                | Not reported                      |
| Enforcement Identifier:                   | 001                               |

Map ID  
Direction  
Distance  
Elevation

MAP FINDINGS

Site

Database(s)

EDR ID Number  
EPA ID Number

**HIGHLAND PLATING CO (Continued)**

**1000242423**

|   |                            |
|---|----------------------------|
| Date of Enforcement Action:               | 20110216                   |
| Enforcement Responsible Agency:           | EPA                        |
| Enforcement Docket Number:                | Not reported               |
| Enforcement Attorney:                     | Not reported               |
| Corrective Action Component:              | No                         |
| Appeal Initiated Date:                    | Not reported               |
| Appeal Resolution Date:                   | Not reported               |
| Disposition Status Date:                  | Not reported               |
| Disposition Status:                       | Not reported               |
| Disposition Status Description:           | Not reported               |
| Consent/Final Order Sequence Number:      | Not reported               |
| Consent/Final Order Respondent Name:      | Not reported               |
| Consent/Final Order Lead Agency:          | Not reported               |
| Enforcement Type:                         | Not reported               |
| Enforcement Responsible Person:           | JMACA                      |
| Enforcement Responsible Sub-Organization: | Not reported               |
| SEP Sequence Number:                      | Not reported               |
| SEP Expenditure Amount:                   | Not reported               |
| SEP Scheduled Completion Date:            | Not reported               |
| SEP Actual Date:                          | Not reported               |
| SEP Defaulted Date:                       | Not reported               |
| SEP Type:                                 | Not reported               |
| SEP Type Description:                     | Not reported               |
| Proposed Amount:                          | Not reported               |
| Final Monetary Amount:                    | Not reported               |
| Paid Amount:                              | Not reported               |
| Final Count:                              | Not reported               |
| Final Amount:                             | Not reported               |
| Found Violation:                          | Yes                        |
| Agency Which Determined Violation:        | EPA                        |
| Violation Short Description:              | Generators - Pre-transport |
| Date Violation was Determined:            | 20091023                   |
| Actual Return to Compliance Date:         | 20100617                   |
| Return to Compliance Qualifier:           | Documented                 |
| Violation Responsible Agency:             | EPA                        |
| Scheduled Compliance Date:                | Not reported               |
| Enforcement Identifier:                   | 001                        |
| Date of Enforcement Action:               | 20100714                   |
| Enforcement Responsible Agency:           | EPA                        |
| Enforcement Docket Number:                | RCRA0920100011             |
| Enforcement Attorney:                     | RS                         |
| Corrective Action Component:              | No                         |
| Appeal Initiated Date:                    | Not reported               |
| Appeal Resolution Date:                   | Not reported               |
| Disposition Status Date:                  | Not reported               |
| Disposition Status:                       | Not reported               |
| Disposition Status Description:           | Not reported               |
| Consent/Final Order Sequence Number:      | Not reported               |
| Consent/Final Order Respondent Name:      | Not reported               |
| Consent/Final Order Lead Agency:          | Not reported               |
| Enforcement Type:                         | SINGLE SITE CA/FO          |
| Enforcement Responsible Person:           | JMACA                      |
| Enforcement Responsible Sub-Organization: | Not reported               |
| SEP Sequence Number:                      | Not reported               |
| SEP Expenditure Amount:                   | Not reported               |
| SEP Scheduled Completion Date:            | Not reported               |

Map ID  
Direction  
Distance  
Elevation

MAP FINDINGS

Site

Database(s)

EDR ID Number  
EPA ID Number

**HIGHLAND PLATING CO (Continued)**

**1000242423**

|   |  |
|---|--|
| SEP Actual Date:                          | Not reported                                     |
| SEP Defaulted Date:                       | Not reported                                     |
| SEP Type:                                 | Not reported                                     |
| SEP Type Description:                     | Not reported                                     |
| Proposed Amount:                          | Not reported                                     |
| Final Monetary Amount:                    | 7500   |
| Paid Amount:                              | Not reported                                     |
| Final Count:                              | 1  |
| Final Amount:                             | 7500   |
| Found Violation:                          | Yes  |
| Agency Which Determined Violation:        | EPA  |
| Violation Short Description:              | Universal Waste - Small Quantity Handlers        |
| Date Violation was Determined:            | 20091023   |
| Actual Return to Compliance Date:         | 20100617   |
| Return to Compliance Qualifier:           | Documented                                       |
| Violation Responsible Agency:             | EPA  |
| Scheduled Compliance Date:                | Not reported                                     |
| Enforcement Identifier:                   | 001  |
| Date of Enforcement Action:               | 20100211   |
| Enforcement Responsible Agency:           | EPA  |
| Enforcement Docket Number:                | Not reported                                     |
| Enforcement Attorney:                     | Not reported                                     |
| Corrective Action Component:              | No   |
| Appeal Initiated Date:                    | Not reported                                     |
| Appeal Resolution Date:                   | Not reported                                     |
| Disposition Status Date:                  | Not reported                                     |
| Disposition Status:                       | Not reported                                     |
| Disposition Status Description:           | Not reported                                     |
| Consent/Final Order Sequence Number:      | Not reported                                     |
| Consent/Final Order Respondent Name:      | Not reported                                     |
| Consent/Final Order Lead Agency:          | Not reported                                     |
| Enforcement Type:                         | Not reported                                     |
| Enforcement Responsible Person:           | JMACA  |
| Enforcement Responsible Sub-Organization: | Not reported                                     |
| SEP Sequence Number:                      | Not reported                                     |
| SEP Expenditure Amount:                   | Not reported                                     |
| SEP Scheduled Completion Date:            | Not reported                                     |
| SEP Actual Date:                          | Not reported                                     |
| SEP Defaulted Date:                       | Not reported                                     |
| SEP Type:                                 | Not reported                                     |
| SEP Type Description:                     | Not reported                                     |
| Proposed Amount:                          | Not reported                                     |
| Final Monetary Amount:                    | Not reported                                     |
| Paid Amount:                              | Not reported                                     |
| Final Count:                              | Not reported                                     |
| Final Amount:                             | Not reported                                     |
| Found Violation:                          | Yes  |
| Agency Which Determined Violation:        | EPA  |
| Violation Short Description:              | TSD IS-Contingency Plan and Emergency Procedures |
| Date Violation was Determined:            | 20091023   |
| Actual Return to Compliance Date:         | 20100617   |
| Return to Compliance Qualifier:           | Documented                                       |
| Violation Responsible Agency:             | EPA  |
| Scheduled Compliance Date:                | Not reported                                     |
| Enforcement Identifier:                   | 001  |

Map ID  
Direction  
Distance  
Elevation

MAP FINDINGS

Site

Database(s)

EDR ID Number  
EPA ID Number

**HIGHLAND PLATING CO (Continued)**

**1000242423**

|   |                                     |
|---|-------------------------------------|
| Date of Enforcement Action:               | 20100211                            |
| Enforcement Responsible Agency:           | EPA                                 |
| Enforcement Docket Number:                | Not reported                        |
| Enforcement Attorney:                     | Not reported                        |
| Corrective Action Component:              | No                                  |
| Appeal Initiated Date:                    | Not reported                        |
| Appeal Resolution Date:                   | Not reported                        |
| Disposition Status Date:                  | Not reported                        |
| Disposition Status:                       | Not reported                        |
| Disposition Status Description:           | Not reported                        |
| Consent/Final Order Sequence Number:      | Not reported                        |
| Consent/Final Order Respondent Name:      | Not reported                        |
| Consent/Final Order Lead Agency:          | Not reported                        |
| Enforcement Type:                         | Not reported                        |
| Enforcement Responsible Person:           | JMACA                               |
| Enforcement Responsible Sub-Organization: | Not reported                        |
| SEP Sequence Number:                      | Not reported                        |
| SEP Expenditure Amount:                   | Not reported                        |
| SEP Scheduled Completion Date:            | Not reported                        |
| SEP Actual Date:                          | Not reported                        |
| SEP Defaulted Date:                       | Not reported                        |
| SEP Type:                                 | Not reported                        |
| SEP Type Description:                     | Not reported                        |
| Proposed Amount:                          | Not reported                        |
| Final Monetary Amount:                    | Not reported                        |
| Paid Amount:                              | Not reported                        |
| Final Count:                              | Not reported                        |
| Final Amount:                             | Not reported                        |
| Found Violation:                          | Yes                                 |
| Agency Which Determined Violation:        | EPA                                 |
| Violation Short Description:              | TSD IS-Container Use and Management |
| Date Violation was Determined:            | 20091023                            |
| Actual Return to Compliance Date:         | 20100617                            |
| Return to Compliance Qualifier:           | Documented                          |
| Violation Responsible Agency:             | EPA                                 |
| Scheduled Compliance Date:                | Not reported                        |
| Enforcement Identifier:                   | 001                                 |
| Date of Enforcement Action:               | 20100226                            |
| Enforcement Responsible Agency:           | EPA                                 |
| Enforcement Docket Number:                | Not reported                        |
| Enforcement Attorney:                     | Not reported                        |
| Corrective Action Component:              | No                                  |
| Appeal Initiated Date:                    | Not reported                        |
| Appeal Resolution Date:                   | Not reported                        |
| Disposition Status Date:                  | Not reported                        |
| Disposition Status:                       | Not reported                        |
| Disposition Status Description:           | Not reported                        |
| Consent/Final Order Sequence Number:      | Not reported                        |
| Consent/Final Order Respondent Name:      | Not reported                        |
| Consent/Final Order Lead Agency:          | Not reported                        |
| Enforcement Type:                         | Not reported                        |
| Enforcement Responsible Person:           | JMACA                               |
| Enforcement Responsible Sub-Organization: | Not reported                        |
| SEP Sequence Number:                      | Not reported                        |
| SEP Expenditure Amount:                   | Not reported                        |
| SEP Scheduled Completion Date:            | Not reported                        |

Map ID  
Direction  
Distance  
Elevation

MAP FINDINGS

Site

Database(s)

EDR ID Number  
EPA ID Number

**HIGHLAND PLATING CO (Continued)**

**1000242423**

|   |                                     |
|---|-------------------------------------|
| SEP Actual Date:                          | Not reported                        |
| SEP Defaulted Date:                       | Not reported                        |
| SEP Type:                                 | Not reported                        |
| SEP Type Description:                     | Not reported                        |
| Proposed Amount:                          | Not reported                        |
| Final Monetary Amount:                    | Not reported                        |
| Paid Amount:                              | Not reported                        |
| Final Count:                              | Not reported                        |
| Final Amount:                             | Not reported                        |
| Found Violation:                          | Yes                                 |
| Agency Which Determined Violation:        | EPA                                 |
| Violation Short Description:              | TSD IS-Container Use and Management |
| Date Violation was Determined:            | 20091023                            |
| Actual Return to Compliance Date:         | 20100617                            |
| Return to Compliance Qualifier:           | Documented                          |
| Violation Responsible Agency:             | EPA                                 |
| Scheduled Compliance Date:                | Not reported                        |
| Enforcement Identifier:                   | 001                                 |
| Date of Enforcement Action:               | 20100211                            |
| Enforcement Responsible Agency:           | EPA                                 |
| Enforcement Docket Number:                | Not reported                        |
| Enforcement Attorney:                     | Not reported                        |
| Corrective Action Component:              | No                                  |
| Appeal Initiated Date:                    | Not reported                        |
| Appeal Resolution Date:                   | Not reported                        |
| Disposition Status Date:                  | Not reported                        |
| Disposition Status:                       | Not reported                        |
| Disposition Status Description:           | Not reported                        |
| Consent/Final Order Sequence Number:      | Not reported                        |
| Consent/Final Order Respondent Name:      | Not reported                        |
| Consent/Final Order Lead Agency:          | Not reported                        |
| Enforcement Type:                         | Not reported                        |
| Enforcement Responsible Person:           | JMACA                               |
| Enforcement Responsible Sub-Organization: | Not reported                        |
| SEP Sequence Number:                      | Not reported                        |
| SEP Expenditure Amount:                   | Not reported                        |
| SEP Scheduled Completion Date:            | Not reported                        |
| SEP Actual Date:                          | Not reported                        |
| SEP Defaulted Date:                       | Not reported                        |
| SEP Type:                                 | Not reported                        |
| SEP Type Description:                     | Not reported                        |
| Proposed Amount:                          | Not reported                        |
| Final Monetary Amount:                    | Not reported                        |
| Paid Amount:                              | Not reported                        |
| Final Count:                              | Not reported                        |
| Final Amount:                             | Not reported                        |
| Found Violation:                          | Yes                                 |
| Agency Which Determined Violation:        | EPA                                 |
| Violation Short Description:              | TSD IS-General Facility Standards   |
| Date Violation was Determined:            | 20091023                            |
| Actual Return to Compliance Date:         | 20100617                            |
| Return to Compliance Qualifier:           | Documented                          |
| Violation Responsible Agency:             | EPA                                 |
| Scheduled Compliance Date:                | Not reported                        |
| Enforcement Identifier:                   | 001                                 |

Map ID  
Direction  
Distance  
Elevation

MAP FINDINGS

Site

Database(s)

EDR ID Number  
EPA ID Number

**HIGHLAND PLATING CO (Continued)**

**1000242423**

|   |   |
|---|---|
| Date of Enforcement Action:               | 20100226  |
| Enforcement Responsible Agency:           | EPA   |
| Enforcement Docket Number:                | Not reported                                    |
| Enforcement Attorney:                     | Not reported                                    |
| Corrective Action Component:              | No  |
| Appeal Initiated Date:                    | Not reported                                    |
| Appeal Resolution Date:                   | Not reported                                    |
| Disposition Status Date:                  | Not reported                                    |
| Disposition Status:                       | Not reported                                    |
| Disposition Status Description:           | Not reported                                    |
| Consent/Final Order Sequence Number:      | Not reported                                    |
| Consent/Final Order Respondent Name:      | Not reported                                    |
| Consent/Final Order Lead Agency:          | Not reported                                    |
| Enforcement Type:                         | Not reported                                    |
| Enforcement Responsible Person:           | JMACA   |
| Enforcement Responsible Sub-Organization: | Not reported                                    |
| SEP Sequence Number:                      | Not reported                                    |
| SEP Expenditure Amount:                   | Not reported                                    |
| SEP Scheduled Completion Date:            | Not reported                                    |
| SEP Actual Date:                          | Not reported                                    |
| SEP Defaulted Date:                       | Not reported                                    |
| SEP Type:                                 | Not reported                                    |
| SEP Type Description:                     | Not reported                                    |
| Proposed Amount:                          | Not reported                                    |
| Final Monetary Amount:                    | Not reported                                    |
| Paid Amount:                              | Not reported                                    |
| Final Count:                              | Not reported                                    |
| Final Amount:                             | Not reported                                    |
| Found Violation:                          | Yes   |
| Agency Which Determined Violation:        | EPA   |
| Violation Short Description:              | TSD IS-General Facility Standards               |
| Date Violation was Determined:            | 20091023  |
| Actual Return to Compliance Date:         | 20100617  |
| Return to Compliance Qualifier:           | Documented                                      |
| Violation Responsible Agency:             | EPA   |
| Scheduled Compliance Date:                | Not reported                                    |
| Enforcement Identifier:                   | 001   |
| Date of Enforcement Action:               | 20100422  |
| Enforcement Responsible Agency:           | EPA   |
| Enforcement Docket Number:                | Not reported                                    |
| Enforcement Attorney:                     | RS  |
| Corrective Action Component:              | No  |
| Appeal Initiated Date:                    | Not reported                                    |
| Appeal Resolution Date:                   | Not reported                                    |
| Disposition Status Date:                  | Not reported                                    |
| Disposition Status:                       | Not reported                                    |
| Disposition Status Description:           | Not reported                                    |
| Consent/Final Order Sequence Number:      | Not reported                                    |
| Consent/Final Order Respondent Name:      | Not reported                                    |
| Consent/Final Order Lead Agency:          | Not reported                                    |
| Enforcement Type:                         | LETTER OF INTENT TO INITIATE ENFORCEMENT ACTION |
| Enforcement Responsible Person:           | JMACA   |
| Enforcement Responsible Sub-Organization: | Not reported                                    |
| SEP Sequence Number:                      | Not reported                                    |
| SEP Expenditure Amount:                   | Not reported                                    |
| SEP Scheduled Completion Date:            | Not reported                                    |

Map ID  
Direction  
Distance  
Elevation

MAP FINDINGS

Site

Database(s)

EDR ID Number  
EPA ID Number

**HIGHLAND PLATING CO (Continued)**

**1000242423**

|   |                                   |
|---|-----------------------------------|
| SEP Actual Date:                          | Not reported                      |
| SEP Defaulted Date:                       | Not reported                      |
| SEP Type:                                 | Not reported                      |
| SEP Type Description:                     | Not reported                      |
| Proposed Amount:                          | Not reported                      |
| Final Monetary Amount:                    | Not reported                      |
| Paid Amount:                              | Not reported                      |
| Final Count:                              | Not reported                      |
| Final Amount:                             | Not reported                      |
| Found Violation:                          | Yes                               |
| Agency Which Determined Violation:        | EPA                               |
| Violation Short Description:              | Generators - Pre-transport        |
| Date Violation was Determined:            | 20091023                          |
| Actual Return to Compliance Date:         | 20100617                          |
| Return to Compliance Qualifier:           | Documented                        |
| Violation Responsible Agency:             | EPA                               |
| Scheduled Compliance Date:                | Not reported                      |
| Enforcement Identifier:                   | 001                               |
| Date of Enforcement Action:               | 20100226                          |
| Enforcement Responsible Agency:           | EPA                               |
| Enforcement Docket Number:                | Not reported                      |
| Enforcement Attorney:                     | Not reported                      |
| Corrective Action Component:              | No                                |
| Appeal Initiated Date:                    | Not reported                      |
| Appeal Resolution Date:                   | Not reported                      |
| Disposition Status Date:                  | Not reported                      |
| Disposition Status:                       | Not reported                      |
| Disposition Status Description:           | Not reported                      |
| Consent/Final Order Sequence Number:      | Not reported                      |
| Consent/Final Order Respondent Name:      | Not reported                      |
| Consent/Final Order Lead Agency:          | Not reported                      |
| Enforcement Type:                         | Not reported                      |
| Enforcement Responsible Person:           | JMACA                             |
| Enforcement Responsible Sub-Organization: | Not reported                      |
| SEP Sequence Number:                      | Not reported                      |
| SEP Expenditure Amount:                   | Not reported                      |
| SEP Scheduled Completion Date:            | Not reported                      |
| SEP Actual Date:                          | Not reported                      |
| SEP Defaulted Date:                       | Not reported                      |
| SEP Type:                                 | Not reported                      |
| SEP Type Description:                     | Not reported                      |
| Proposed Amount:                          | Not reported                      |
| Final Monetary Amount:                    | Not reported                      |
| Paid Amount:                              | Not reported                      |
| Final Count:                              | Not reported                      |
| Final Amount:                             | Not reported                      |
| Found Violation:                          | Yes                               |
| Agency Which Determined Violation:        | EPA                               |
| Violation Short Description:              | TSD IS-General Facility Standards |
| Date Violation was Determined:            | 20091023                          |
| Actual Return to Compliance Date:         | 20100617                          |
| Return to Compliance Qualifier:           | Documented                        |
| Violation Responsible Agency:             | EPA                               |
| Scheduled Compliance Date:                | Not reported                      |
| Enforcement Identifier:                   | 001                               |



Map ID  
Direction  
Distance  
Elevation

MAP FINDINGS

Site

Database(s)

EDR ID Number  
EPA ID Number

**HIGHLAND PLATING CO (Continued)**

**1000242423**

|   |                                   |
|---|-----------------------------------|
| Date of Enforcement Action:               | 20100211                          |
| Enforcement Responsible Agency:           | EPA                               |
| Enforcement Docket Number:                | Not reported                      |
| Enforcement Attorney:                     | Not reported                      |
| Corrective Action Component:              | No                                |
| Appeal Initiated Date:                    | Not reported                      |
| Appeal Resolution Date:                   | Not reported                      |
| Disposition Status Date:                  | Not reported                      |
| Disposition Status:                       | Not reported                      |
| Disposition Status Description:           | Not reported                      |
| Consent/Final Order Sequence Number:      | Not reported                      |
| Consent/Final Order Respondent Name:      | Not reported                      |
| Consent/Final Order Lead Agency:          | Not reported                      |
| Enforcement Type:                         | Not reported                      |
| Enforcement Responsible Person:           | JMACA                             |
| Enforcement Responsible Sub-Organization: | Not reported                      |
| SEP Sequence Number:                      | Not reported                      |
| SEP Expenditure Amount:                   | Not reported                      |
| SEP Scheduled Completion Date:            | Not reported                      |
| SEP Actual Date:                          | Not reported                      |
| SEP Defaulted Date:                       | Not reported                      |
| SEP Type:                                 | Not reported                      |
| SEP Type Description:                     | Not reported                      |
| Proposed Amount:                          | Not reported                      |
| Final Monetary Amount:                    | Not reported                      |
| Paid Amount:                              | Not reported                      |
| Final Count:                              | Not reported                      |
| Final Amount:                             | Not reported                      |
| Found Violation:                          | Yes                               |
| Agency Which Determined Violation:        | EPA                               |
| Violation Short Description:              | TSD IS-General Facility Standards |
| Date Violation was Determined:            | 20091023                          |
| Actual Return to Compliance Date:         | 20100617                          |
| Return to Compliance Qualifier:           | Documented                        |
| Violation Responsible Agency:             | EPA                               |
| Scheduled Compliance Date:                | Not reported                      |
| Enforcement Identifier:                   | 001                               |
| Date of Enforcement Action:               | 20100714                          |
| Enforcement Responsible Agency:           | EPA                               |
| Enforcement Docket Number:                | RCRA0920100011                    |
| Enforcement Attorney:                     | RS                                |
| Corrective Action Component:              | No                                |
| Appeal Initiated Date:                    | Not reported                      |
| Appeal Resolution Date:                   | Not reported                      |
| Disposition Status Date:                  | Not reported                      |
| Disposition Status:                       | Not reported                      |
| Disposition Status Description:           | Not reported                      |
| Consent/Final Order Sequence Number:      | Not reported                      |
| Consent/Final Order Respondent Name:      | Not reported                      |
| Consent/Final Order Lead Agency:          | Not reported                      |
| Enforcement Type:                         | SINGLE SITE CA/FO                 |
| Enforcement Responsible Person:           | JMACA                             |
| Enforcement Responsible Sub-Organization: | Not reported                      |
| SEP Sequence Number:                      | Not reported                      |
| SEP Expenditure Amount:                   | Not reported                      |
| SEP Scheduled Completion Date:            | Not reported                      |

Map ID  
Direction  
Distance  
Elevation

MAP FINDINGS

Site

Database(s)

EDR ID Number  
EPA ID Number

**HIGHLAND PLATING CO (Continued)**

**1000242423**

|   |   |
|---|---|
| SEP Actual Date:                          | Not reported                              |
| SEP Defaulted Date:                       | Not reported                              |
| SEP Type:                                 | Not reported                              |
| SEP Type Description:                     | Not reported                              |
| Proposed Amount:                          | Not reported                              |
| Final Monetary Amount:                    | 7500                                      |
| Paid Amount:                              | Not reported                              |
| Final Count:                              | 1   |
| Final Amount:                             | 7500                                      |
| Found Violation:                          | Yes                                       |
| Agency Which Determined Violation:        | EPA                                       |
| Violation Short Description:              | Generators - Pre-transport                |
| Date Violation was Determined:            | 20091023                                  |
| Actual Return to Compliance Date:         | 20100617                                  |
| Return to Compliance Qualifier:           | Documented                                |
| Violation Responsible Agency:             | EPA                                       |
| Scheduled Compliance Date:                | Not reported                              |
| Enforcement Identifier:                   | 001                                       |
| Date of Enforcement Action:               | 20100211                                  |
| Enforcement Responsible Agency:           | EPA                                       |
| Enforcement Docket Number:                | Not reported                              |
| Enforcement Attorney:                     | Not reported                              |
| Corrective Action Component:              | No  |
| Appeal Initiated Date:                    | Not reported                              |
| Appeal Resolution Date:                   | Not reported                              |
| Disposition Status Date:                  | Not reported                              |
| Disposition Status:                       | Not reported                              |
| Disposition Status Description:           | Not reported                              |
| Consent/Final Order Sequence Number:      | Not reported                              |
| Consent/Final Order Respondent Name:      | Not reported                              |
| Consent/Final Order Lead Agency:          | Not reported                              |
| Enforcement Type:                         | Not reported                              |
| Enforcement Responsible Person:           | JMACA                                     |
| Enforcement Responsible Sub-Organization: | Not reported                              |
| SEP Sequence Number:                      | Not reported                              |
| SEP Expenditure Amount:                   | Not reported                              |
| SEP Scheduled Completion Date:            | Not reported                              |
| SEP Actual Date:                          | Not reported                              |
| SEP Defaulted Date:                       | Not reported                              |
| SEP Type:                                 | Not reported                              |
| SEP Type Description:                     | Not reported                              |
| Proposed Amount:                          | Not reported                              |
| Final Monetary Amount:                    | Not reported                              |
| Paid Amount:                              | Not reported                              |
| Final Count:                              | Not reported                              |
| Final Amount:                             | Not reported                              |
| Found Violation:                          | Yes                                       |
| Agency Which Determined Violation:        | EPA                                       |
| Violation Short Description:              | Universal Waste - Small Quantity Handlers |
| Date Violation was Determined:            | 20091023                                  |
| Actual Return to Compliance Date:         | 20100617                                  |
| Return to Compliance Qualifier:           | Documented                                |
| Violation Responsible Agency:             | EPA                                       |
| Scheduled Compliance Date:                | Not reported                              |
| Enforcement Identifier:                   | 001                                       |

Map ID  
Direction  
Distance  
Elevation

MAP FINDINGS

Site

Database(s)

EDR ID Number  
EPA ID Number

**HIGHLAND PLATING CO (Continued)**

**1000242423**

|   |   |
|---|---|
| Date of Enforcement Action:               | 20100714                                  |
| Enforcement Responsible Agency:           | EPA                                       |
| Enforcement Docket Number:                | RCRA0920100011                            |
| Enforcement Attorney:                     | RS  |
| Corrective Action Component:              | No  |
| Appeal Initiated Date:                    | Not reported                              |
| Appeal Resolution Date:                   | Not reported                              |
| Disposition Status Date:                  | Not reported                              |
| Disposition Status:                       | Not reported                              |
| Disposition Status Description:           | Not reported                              |
| Consent/Final Order Sequence Number:      | Not reported                              |
| Consent/Final Order Respondent Name:      | Not reported                              |
| Consent/Final Order Lead Agency:          | Not reported                              |
| Enforcement Type:                         | SINGLE SITE CA/FO                         |
| Enforcement Responsible Person:           | JMACA                                     |
| Enforcement Responsible Sub-Organization: | Not reported                              |
| SEP Sequence Number:                      | Not reported                              |
| SEP Expenditure Amount:                   | Not reported                              |
| SEP Scheduled Completion Date:            | Not reported                              |
| SEP Actual Date:                          | Not reported                              |
| SEP Defaulted Date:                       | Not reported                              |
| SEP Type:                                 | Not reported                              |
| SEP Type Description:                     | Not reported                              |
| Proposed Amount:                          | Not reported                              |
| Final Monetary Amount:                    | 7500                                      |
| Paid Amount:                              | Not reported                              |
| Final Count:                              | 1   |
| Final Amount:                             | 7500                                      |
| Found Violation:                          | Yes                                       |
| Agency Which Determined Violation:        | EPA                                       |
| Violation Short Description:              | Universal Waste - Small Quantity Handlers |
| Date Violation was Determined:            | 20091023                                  |
| Actual Return to Compliance Date:         | 20100617                                  |
| Return to Compliance Qualifier:           | Documented                                |
| Violation Responsible Agency:             | EPA                                       |
| Scheduled Compliance Date:                | Not reported                              |
| Enforcement Identifier:                   | 001                                       |
| Date of Enforcement Action:               | 20110216                                  |
| Enforcement Responsible Agency:           | EPA                                       |
| Enforcement Docket Number:                | Not reported                              |
| Enforcement Attorney:                     | Not reported                              |
| Corrective Action Component:              | No  |
| Appeal Initiated Date:                    | Not reported                              |
| Appeal Resolution Date:                   | Not reported                              |
| Disposition Status Date:                  | Not reported                              |
| Disposition Status:                       | Not reported                              |
| Disposition Status Description:           | Not reported                              |
| Consent/Final Order Sequence Number:      | Not reported                              |
| Consent/Final Order Respondent Name:      | Not reported                              |
| Consent/Final Order Lead Agency:          | Not reported                              |
| Enforcement Type:                         | Not reported                              |
| Enforcement Responsible Person:           | JMACA                                     |
| Enforcement Responsible Sub-Organization: | Not reported                              |
| SEP Sequence Number:                      | Not reported                              |
| SEP Expenditure Amount:                   | Not reported                              |
| SEP Scheduled Completion Date:            | Not reported                              |

Map ID  
Direction  
Distance  
Elevation

MAP FINDINGS

Site

Database(s)

EDR ID Number  
EPA ID Number

**HIGHLAND PLATING CO (Continued)**

**1000242423**

SEP Actual Date: Not reported  
SEP Defaulted Date: Not reported  
SEP Type: Not reported  
SEP Type Description: Not reported  
Proposed Amount: Not reported  
Final Monetary Amount: Not reported  
Paid Amount: Not reported  
Final Count: Not reported  
Final Amount: Not reported

Found Violation: No  
Agency Which Determined Violation: Not reported  
Violation Short Description: Not reported  
Date Violation was Determined: Not reported  
Actual Return to Compliance Date: Not reported  
Return to Compliance Qualifier: Not reported  
Violation Responsible Agency: Not reported  
Scheduled Compliance Date: Not reported  
Enforcement Identifier: Not reported  
Date of Enforcement Action: Not reported  
Enforcement Responsible Agency: Not reported  
Enforcement Docket Number: Not reported  
Enforcement Attorney: Not reported  
Corrective Action Component: Not reported  
Appeal Initiated Date: Not reported  
Appeal Resolution Date: Not reported  
Disposition Status Date: Not reported  
Disposition Status: Not reported  
Disposition Status Description: Not reported  
Consent/Final Order Sequence Number: Not reported  
Consent/Final Order Respondent Name: Not reported  
Consent/Final Order Lead Agency: Not reported  
Enforcement Type: Not reported  
Enforcement Responsible Person: Not reported  
Enforcement Responsible Sub-Organization: Not reported  
SEP Sequence Number: Not reported  
SEP Expenditure Amount: Not reported  
SEP Scheduled Completion Date: Not reported  
SEP Actual Date: Not reported  
SEP Defaulted Date: Not reported  
SEP Type: Not reported  
SEP Type Description: Not reported  
Proposed Amount: Not reported  
Final Monetary Amount: Not reported  
Paid Amount: Not reported  
Final Count: Not reported  
Final Amount: Not reported

Found Violation: Yes  
Agency Which Determined Violation: EPA  
Violation Short Description: TSD IS-Contingency Plan and Emergency Procedures  
Date Violation was Determined: 20091023  
Actual Return to Compliance Date: 20100617  
Return to Compliance Qualifier: Documented  
Violation Responsible Agency: EPA  
Scheduled Compliance Date: Not reported  
Enforcement Identifier: 001

Map ID  
Direction  
Distance  
Elevation

MAP FINDINGS

Site

Database(s)

EDR ID Number  
EPA ID Number

**HIGHLAND PLATING CO (Continued)**

**1000242423**

|   |                                     |
|---|-------------------------------------|
| Date of Enforcement Action:               | 20120613                            |
| Enforcement Responsible Agency:           | EPA                                 |
| Enforcement Docket Number:                | Not reported                        |
| Enforcement Attorney:                     | Not reported                        |
| Corrective Action Component:              | No                                  |
| Appeal Initiated Date:                    | Not reported                        |
| Appeal Resolution Date:                   | Not reported                        |
| Disposition Status Date:                  | Not reported                        |
| Disposition Status:                       | Not reported                        |
| Disposition Status Description:           | Not reported                        |
| Consent/Final Order Sequence Number:      | Not reported                        |
| Consent/Final Order Respondent Name:      | Not reported                        |
| Consent/Final Order Lead Agency:          | Not reported                        |
| Enforcement Type:                         | Not reported                        |
| Enforcement Responsible Person:           | JMACA                               |
| Enforcement Responsible Sub-Organization: | Not reported                        |
| SEP Sequence Number:                      | Not reported                        |
| SEP Expenditure Amount:                   | Not reported                        |
| SEP Scheduled Completion Date:            | Not reported                        |
| SEP Actual Date:                          | Not reported                        |
| SEP Defaulted Date:                       | Not reported                        |
| SEP Type:                                 | Not reported                        |
| SEP Type Description:                     | Not reported                        |
| Proposed Amount:                          | Not reported                        |
| Final Monetary Amount:                    | Not reported                        |
| Paid Amount:                              | Not reported                        |
| Final Count:                              | Not reported                        |
| Final Amount:                             | Not reported                        |
| Found Violation:                          | Yes                                 |
| Agency Which Determined Violation:        | EPA                                 |
| Violation Short Description:              | TSD IS-Container Use and Management |
| Date Violation was Determined:            | 20091023                            |
| Actual Return to Compliance Date:         | 20100617                            |
| Return to Compliance Qualifier:           | Documented                          |
| Violation Responsible Agency:             | EPA                                 |
| Scheduled Compliance Date:                | Not reported                        |
| Enforcement Identifier:                   | 001                                 |
| Date of Enforcement Action:               | 20120613                            |
| Enforcement Responsible Agency:           | EPA                                 |
| Enforcement Docket Number:                | Not reported                        |
| Enforcement Attorney:                     | Not reported                        |
| Corrective Action Component:              | No                                  |
| Appeal Initiated Date:                    | Not reported                        |
| Appeal Resolution Date:                   | Not reported                        |
| Disposition Status Date:                  | Not reported                        |
| Disposition Status:                       | Not reported                        |
| Disposition Status Description:           | Not reported                        |
| Consent/Final Order Sequence Number:      | Not reported                        |
| Consent/Final Order Respondent Name:      | Not reported                        |
| Consent/Final Order Lead Agency:          | Not reported                        |
| Enforcement Type:                         | Not reported                        |
| Enforcement Responsible Person:           | JMACA                               |
| Enforcement Responsible Sub-Organization: | Not reported                        |
| SEP Sequence Number:                      | Not reported                        |
| SEP Expenditure Amount:                   | Not reported                        |
| SEP Scheduled Completion Date:            | Not reported                        |

Map ID  
Direction  
Distance  
Elevation

MAP FINDINGS

Site

Database(s)

EDR ID Number  
EPA ID Number

**HIGHLAND PLATING CO (Continued)**

**1000242423**

|   |  |
|---|--|
| SEP Actual Date:                          | Not reported                                     |
| SEP Defaulted Date:                       | Not reported                                     |
| SEP Type:                                 | Not reported                                     |
| SEP Type Description:                     | Not reported                                     |
| Proposed Amount:                          | Not reported                                     |
| Final Monetary Amount:                    | Not reported                                     |
| Paid Amount:                              | Not reported                                     |
| Final Count:                              | Not reported                                     |
| Final Amount:                             | Not reported                                     |
| Found Violation:                          | Yes  |
| Agency Which Determined Violation:        | EPA  |
| Violation Short Description:              | TSD IS-Contingency Plan and Emergency Procedures |
| Date Violation was Determined:            | 20091023   |
| Actual Return to Compliance Date:         | 20100617   |
| Return to Compliance Qualifier:           | Documented                                       |
| Violation Responsible Agency:             | EPA  |
| Scheduled Compliance Date:                | Not reported                                     |
| Enforcement Identifier:                   | 001  |
| Date of Enforcement Action:               | 20100714   |
| Enforcement Responsible Agency:           | EPA  |
| Enforcement Docket Number:                | RCRA0920100011                                   |
| Enforcement Attorney:                     | RS   |
| Corrective Action Component:              | No   |
| Appeal Initiated Date:                    | Not reported                                     |
| Appeal Resolution Date:                   | Not reported                                     |
| Disposition Status Date:                  | Not reported                                     |
| Disposition Status:                       | Not reported                                     |
| Disposition Status Description:           | Not reported                                     |
| Consent/Final Order Sequence Number:      | Not reported                                     |
| Consent/Final Order Respondent Name:      | Not reported                                     |
| Consent/Final Order Lead Agency:          | Not reported                                     |
| Enforcement Type:                         | SINGLE SITE CA/FO                                |
| Enforcement Responsible Person:           | JMACA  |
| Enforcement Responsible Sub-Organization: | Not reported                                     |
| SEP Sequence Number:                      | Not reported                                     |
| SEP Expenditure Amount:                   | Not reported                                     |
| SEP Scheduled Completion Date:            | Not reported                                     |
| SEP Actual Date:                          | Not reported                                     |
| SEP Defaulted Date:                       | Not reported                                     |
| SEP Type:                                 | Not reported                                     |
| SEP Type Description:                     | Not reported                                     |
| Proposed Amount:                          | Not reported                                     |
| Final Monetary Amount:                    | 7500   |
| Paid Amount:                              | Not reported                                     |
| Final Count:                              | 1  |
| Final Amount:                             | 7500   |
| Found Violation:                          | Yes  |
| Agency Which Determined Violation:        | EPA  |
| Violation Short Description:              | Generators - Pre-transport                       |
| Date Violation was Determined:            | 20111007   |
| Actual Return to Compliance Date:         | 20120411   |
| Return to Compliance Qualifier:           | Documented                                       |
| Violation Responsible Agency:             | EPA  |
| Scheduled Compliance Date:                | Not reported                                     |
| Enforcement Identifier:                   | 001  |

Map ID  
Direction  
Distance  
Elevation

MAP FINDINGS

Site

Database(s)

EDR ID Number  
EPA ID Number

**HIGHLAND PLATING CO (Continued)**

**1000242423**

|   |   |
|---|---|
| Date of Enforcement Action:               | 20120307                                  |
| Enforcement Responsible Agency:           | EPA                                       |
| Enforcement Docket Number:                | Not reported                              |
| Enforcement Attorney:                     | Not reported                              |
| Corrective Action Component:              | No  |
| Appeal Initiated Date:                    | Not reported                              |
| Appeal Resolution Date:                   | Not reported                              |
| Disposition Status Date:                  | Not reported                              |
| Disposition Status:                       | Not reported                              |
| Disposition Status Description:           | Not reported                              |
| Consent/Final Order Sequence Number:      | Not reported                              |
| Consent/Final Order Respondent Name:      | Not reported                              |
| Consent/Final Order Lead Agency:          | Not reported                              |
| Enforcement Type:                         | WRITTEN INFORMAL                          |
| Enforcement Responsible Person:           | JMACA                                     |
| Enforcement Responsible Sub-Organization: | Not reported                              |
| SEP Sequence Number:                      | Not reported                              |
| SEP Expenditure Amount:                   | Not reported                              |
| SEP Scheduled Completion Date:            | Not reported                              |
| SEP Actual Date:                          | Not reported                              |
| SEP Defaulted Date:                       | Not reported                              |
| SEP Type:                                 | Not reported                              |
| SEP Type Description:                     | Not reported                              |
| Proposed Amount:                          | Not reported                              |
| Final Monetary Amount:                    | Not reported                              |
| Paid Amount:                              | Not reported                              |
| Final Count:                              | Not reported                              |
| Final Amount:                             | Not reported                              |
| Found Violation:                          | Yes                                       |
| Agency Which Determined Violation:        | EPA                                       |
| Violation Short Description:              | Universal Waste - Small Quantity Handlers |
| Date Violation was Determined:            | 20091023                                  |
| Actual Return to Compliance Date:         | 20100617                                  |
| Return to Compliance Qualifier:           | Documented                                |
| Violation Responsible Agency:             | EPA                                       |
| Scheduled Compliance Date:                | Not reported                              |
| Enforcement Identifier:                   | 001                                       |
| Date of Enforcement Action:               | 20120613                                  |
| Enforcement Responsible Agency:           | EPA                                       |
| Enforcement Docket Number:                | Not reported                              |
| Enforcement Attorney:                     | Not reported                              |
| Corrective Action Component:              | No  |
| Appeal Initiated Date:                    | Not reported                              |
| Appeal Resolution Date:                   | Not reported                              |
| Disposition Status Date:                  | Not reported                              |
| Disposition Status:                       | Not reported                              |
| Disposition Status Description:           | Not reported                              |
| Consent/Final Order Sequence Number:      | Not reported                              |
| Consent/Final Order Respondent Name:      | Not reported                              |
| Consent/Final Order Lead Agency:          | Not reported                              |
| Enforcement Type:                         | Not reported                              |
| Enforcement Responsible Person:           | JMACA                                     |
| Enforcement Responsible Sub-Organization: | Not reported                              |
| SEP Sequence Number:                      | Not reported                              |
| SEP Expenditure Amount:                   | Not reported                              |
| SEP Scheduled Completion Date:            | Not reported                              |

Map ID  
Direction  
Distance  
Elevation

MAP FINDINGS

Site

Database(s)

EDR ID Number  
EPA ID Number

**HIGHLAND PLATING CO (Continued)**

**1000242423**

|   |                                     |
|---|-------------------------------------|
| SEP Actual Date:                          | Not reported                        |
| SEP Defaulted Date:                       | Not reported                        |
| SEP Type:                                 | Not reported                        |
| SEP Type Description:                     | Not reported                        |
| Proposed Amount:                          | Not reported                        |
| Final Monetary Amount:                    | Not reported                        |
| Paid Amount:                              | Not reported                        |
| Final Count:                              | Not reported                        |
| Final Amount:                             | Not reported                        |
| Found Violation:                          | Yes                                 |
| Agency Which Determined Violation:        | EPA                                 |
| Violation Short Description:              | Generators - Pre-transport          |
| Date Violation was Determined:            | 20091023                            |
| Actual Return to Compliance Date:         | 20100617                            |
| Return to Compliance Qualifier:           | Documented                          |
| Violation Responsible Agency:             | EPA                                 |
| Scheduled Compliance Date:                | Not reported                        |
| Enforcement Identifier:                   | 001                                 |
| Date of Enforcement Action:               | 20120613                            |
| Enforcement Responsible Agency:           | EPA                                 |
| Enforcement Docket Number:                | Not reported                        |
| Enforcement Attorney:                     | Not reported                        |
| Corrective Action Component:              | No                                  |
| Appeal Initiated Date:                    | Not reported                        |
| Appeal Resolution Date:                   | Not reported                        |
| Disposition Status Date:                  | Not reported                        |
| Disposition Status:                       | Not reported                        |
| Disposition Status Description:           | Not reported                        |
| Consent/Final Order Sequence Number:      | Not reported                        |
| Consent/Final Order Respondent Name:      | Not reported                        |
| Consent/Final Order Lead Agency:          | Not reported                        |
| Enforcement Type:                         | Not reported                        |
| Enforcement Responsible Person:           | JMACA                               |
| Enforcement Responsible Sub-Organization: | Not reported                        |
| SEP Sequence Number:                      | Not reported                        |
| SEP Expenditure Amount:                   | Not reported                        |
| SEP Scheduled Completion Date:            | Not reported                        |
| SEP Actual Date:                          | Not reported                        |
| SEP Defaulted Date:                       | Not reported                        |
| SEP Type:                                 | Not reported                        |
| SEP Type Description:                     | Not reported                        |
| Proposed Amount:                          | Not reported                        |
| Final Monetary Amount:                    | Not reported                        |
| Paid Amount:                              | Not reported                        |
| Final Count:                              | Not reported                        |
| Final Amount:                             | Not reported                        |
| Found Violation:                          | Yes                                 |
| Agency Which Determined Violation:        | EPA                                 |
| Violation Short Description:              | TSD IS-Container Use and Management |
| Date Violation was Determined:            | 20091023                            |
| Actual Return to Compliance Date:         | 20100617                            |
| Return to Compliance Qualifier:           | Documented                          |
| Violation Responsible Agency:             | EPA                                 |
| Scheduled Compliance Date:                | Not reported                        |
| Enforcement Identifier:                   | 001                                 |



Map ID  
Direction  
Distance  
Elevation

MAP FINDINGS

Site

Database(s)

EDR ID Number  
EPA ID Number

**HIGHLAND PLATING CO (Continued)**

**1000242423**

|   |                            |
|---|----------------------------|
| Date of Enforcement Action:               | 20100226                   |
| Enforcement Responsible Agency:           | EPA                        |
| Enforcement Docket Number:                | Not reported               |
| Enforcement Attorney:                     | Not reported               |
| Corrective Action Component:              | No                         |
| Appeal Initiated Date:                    | Not reported               |
| Appeal Resolution Date:                   | Not reported               |
| Disposition Status Date:                  | Not reported               |
| Disposition Status:                       | Not reported               |
| Disposition Status Description:           | Not reported               |
| Consent/Final Order Sequence Number:      | Not reported               |
| Consent/Final Order Respondent Name:      | Not reported               |
| Consent/Final Order Lead Agency:          | Not reported               |
| Enforcement Type:                         | Not reported               |
| Enforcement Responsible Person:           | JMACA                      |
| Enforcement Responsible Sub-Organization: | Not reported               |
| SEP Sequence Number:                      | Not reported               |
| SEP Expenditure Amount:                   | Not reported               |
| SEP Scheduled Completion Date:            | Not reported               |
| SEP Actual Date:                          | Not reported               |
| SEP Defaulted Date:                       | Not reported               |
| SEP Type:                                 | Not reported               |
| SEP Type Description:                     | Not reported               |
| Proposed Amount:                          | Not reported               |
| Final Monetary Amount:                    | Not reported               |
| Paid Amount:                              | Not reported               |
| Final Count:                              | Not reported               |
| Final Amount:                             | Not reported               |
| Found Violation:                          | Yes                        |
| Agency Which Determined Violation:        | EPA                        |
| Violation Short Description:              | Generators - Pre-transport |
| Date Violation was Determined:            | 20091023                   |
| Actual Return to Compliance Date:         | 20100617                   |
| Return to Compliance Qualifier:           | Documented                 |
| Violation Responsible Agency:             | EPA                        |
| Scheduled Compliance Date:                | Not reported               |
| Enforcement Identifier:                   | 001                        |
| Date of Enforcement Action:               | 20100226                   |
| Enforcement Responsible Agency:           | EPA                        |
| Enforcement Docket Number:                | Not reported               |
| Enforcement Attorney:                     | Not reported               |
| Corrective Action Component:              | No                         |
| Appeal Initiated Date:                    | Not reported               |
| Appeal Resolution Date:                   | Not reported               |
| Disposition Status Date:                  | Not reported               |
| Disposition Status:                       | Not reported               |
| Disposition Status Description:           | Not reported               |
| Consent/Final Order Sequence Number:      | Not reported               |
| Consent/Final Order Respondent Name:      | Not reported               |
| Consent/Final Order Lead Agency:          | Not reported               |
| Enforcement Type:                         | Not reported               |
| Enforcement Responsible Person:           | JMACA                      |
| Enforcement Responsible Sub-Organization: | Not reported               |
| SEP Sequence Number:                      | Not reported               |
| SEP Expenditure Amount:                   | Not reported               |
| SEP Scheduled Completion Date:            | Not reported               |

Map ID  
Direction  
Distance  
Elevation

MAP FINDINGS

Site

Database(s)

EDR ID Number  
EPA ID Number

**HIGHLAND PLATING CO (Continued)**

**1000242423**

SEP Actual Date: Not reported  
SEP Defaulted Date: Not reported  
SEP Type: Not reported  
SEP Type Description: Not reported  
Proposed Amount: Not reported  
Final Monetary Amount: Not reported  
Paid Amount: Not reported  
Final Count: Not reported  
Final Amount: Not reported

Found Violation: No  
Agency Which Determined Violation: Not reported  
Violation Short Description: Not reported  
Date Violation was Determined: Not reported  
Actual Return to Compliance Date: Not reported  
Return to Compliance Qualifier: Not reported  
Violation Responsible Agency: Not reported  
Scheduled Compliance Date: Not reported  
Enforcement Identifier: Not reported  
Date of Enforcement Action: Not reported  
Enforcement Responsible Agency: Not reported  
Enforcement Docket Number: Not reported  
Enforcement Attorney: Not reported  
Corrective Action Component: Not reported  
Appeal Initiated Date: Not reported  
Appeal Resolution Date: Not reported  
Disposition Status Date: Not reported  
Disposition Status: Not reported  
Disposition Status Description: Not reported  
Consent/Final Order Sequence Number: Not reported  
Consent/Final Order Respondent Name: Not reported  
Consent/Final Order Lead Agency: Not reported  
Enforcement Type: Not reported  
Enforcement Responsible Person: Not reported  
Enforcement Responsible Sub-Organization: Not reported  
SEP Sequence Number: Not reported  
SEP Expenditure Amount: Not reported  
SEP Scheduled Completion Date: Not reported  
SEP Actual Date: Not reported  
SEP Defaulted Date: Not reported  
SEP Type: Not reported  
SEP Type Description: Not reported  
Proposed Amount: Not reported  
Final Monetary Amount: Not reported  
Paid Amount: Not reported  
Final Count: Not reported  
Final Amount: Not reported

Found Violation: Yes  
Agency Which Determined Violation: EPA  
Violation Short Description: Generators - Pre-transport  
Date Violation was Determined: 20091023  
Actual Return to Compliance Date: 20100617  
Return to Compliance Qualifier: Documented  
Violation Responsible Agency: EPA  
Scheduled Compliance Date: Not reported  
Enforcement Identifier: 001

Map ID  
Direction  
Distance  
Elevation

MAP FINDINGS

Site

Database(s)

EDR ID Number  
EPA ID Number

**HIGHLAND PLATING CO (Continued)**

**1000242423**

|   |  |
|---|--|
| Date of Enforcement Action:               | 20120613   |
| Enforcement Responsible Agency:           | EPA  |
| Enforcement Docket Number:                | Not reported                                     |
| Enforcement Attorney:                     | Not reported                                     |
| Corrective Action Component:              | No   |
| Appeal Initiated Date:                    | Not reported                                     |
| Appeal Resolution Date:                   | Not reported                                     |
| Disposition Status Date:                  | Not reported                                     |
| Disposition Status:                       | Not reported                                     |
| Disposition Status Description:           | Not reported                                     |
| Consent/Final Order Sequence Number:      | Not reported                                     |
| Consent/Final Order Respondent Name:      | Not reported                                     |
| Consent/Final Order Lead Agency:          | Not reported                                     |
| Enforcement Type:                         | Not reported                                     |
| Enforcement Responsible Person:           | JMACA  |
| Enforcement Responsible Sub-Organization: | Not reported                                     |
| SEP Sequence Number:                      | Not reported                                     |
| SEP Expenditure Amount:                   | Not reported                                     |
| SEP Scheduled Completion Date:            | Not reported                                     |
| SEP Actual Date:                          | Not reported                                     |
| SEP Defaulted Date:                       | Not reported                                     |
| SEP Type:                                 | Not reported                                     |
| SEP Type Description:                     | Not reported                                     |
| Proposed Amount:                          | Not reported                                     |
| Final Monetary Amount:                    | Not reported                                     |
| Paid Amount:                              | Not reported                                     |
| Final Count:                              | Not reported                                     |
| Final Amount:                             | Not reported                                     |
| Found Violation:                          | Yes  |
| Agency Which Determined Violation:        | EPA  |
| Violation Short Description:              | TSD IS-Contingency Plan and Emergency Procedures |
| Date Violation was Determined:            | 20091023   |
| Actual Return to Compliance Date:         | 20100617   |
| Return to Compliance Qualifier:           | Documented                                       |
| Violation Responsible Agency:             | EPA  |
| Scheduled Compliance Date:                | Not reported                                     |
| Enforcement Identifier:                   | 001  |
| Date of Enforcement Action:               | 20110725   |
| Enforcement Responsible Agency:           | EPA  |
| Enforcement Docket Number:                | Not reported                                     |
| Enforcement Attorney:                     | Not reported                                     |
| Corrective Action Component:              | No   |
| Appeal Initiated Date:                    | Not reported                                     |
| Appeal Resolution Date:                   | Not reported                                     |
| Disposition Status Date:                  | Not reported                                     |
| Disposition Status:                       | Not reported                                     |
| Disposition Status Description:           | Not reported                                     |
| Consent/Final Order Sequence Number:      | Not reported                                     |
| Consent/Final Order Respondent Name:      | Not reported                                     |
| Consent/Final Order Lead Agency:          | Not reported                                     |
| Enforcement Type:                         | Not reported                                     |
| Enforcement Responsible Person:           | JMACA  |
| Enforcement Responsible Sub-Organization: | Not reported                                     |
| SEP Sequence Number:                      | Not reported                                     |
| SEP Expenditure Amount:                   | Not reported                                     |
| SEP Scheduled Completion Date:            | Not reported                                     |

Map ID  
Direction  
Distance  
Elevation

MAP FINDINGS

Site

Database(s)

EDR ID Number  
EPA ID Number

**HIGHLAND PLATING CO (Continued)**

**1000242423**

|   |                                     |
|---|-------------------------------------|
| SEP Actual Date:                          | Not reported                        |
| SEP Defaulted Date:                       | Not reported                        |
| SEP Type:                                 | Not reported                        |
| SEP Type Description:                     | Not reported                        |
| Proposed Amount:                          | Not reported                        |
| Final Monetary Amount:                    | Not reported                        |
| Paid Amount:                              | Not reported                        |
| Final Count:                              | Not reported                        |
| Final Amount:                             | Not reported                        |
| Found Violation:                          | Yes                                 |
| Agency Which Determined Violation:        | EPA                                 |
| Violation Short Description:              | Generators - Pre-transport          |
| Date Violation was Determined:            | 20091023                            |
| Actual Return to Compliance Date:         | 20100617                            |
| Return to Compliance Qualifier:           | Documented                          |
| Violation Responsible Agency:             | EPA                                 |
| Scheduled Compliance Date:                | Not reported                        |
| Enforcement Identifier:                   | 001                                 |
| Date of Enforcement Action:               | 20110725                            |
| Enforcement Responsible Agency:           | EPA                                 |
| Enforcement Docket Number:                | Not reported                        |
| Enforcement Attorney:                     | Not reported                        |
| Corrective Action Component:              | No                                  |
| Appeal Initiated Date:                    | Not reported                        |
| Appeal Resolution Date:                   | Not reported                        |
| Disposition Status Date:                  | Not reported                        |
| Disposition Status:                       | Not reported                        |
| Disposition Status Description:           | Not reported                        |
| Consent/Final Order Sequence Number:      | Not reported                        |
| Consent/Final Order Respondent Name:      | Not reported                        |
| Consent/Final Order Lead Agency:          | Not reported                        |
| Enforcement Type:                         | Not reported                        |
| Enforcement Responsible Person:           | JMACA                               |
| Enforcement Responsible Sub-Organization: | Not reported                        |
| SEP Sequence Number:                      | Not reported                        |
| SEP Expenditure Amount:                   | Not reported                        |
| SEP Scheduled Completion Date:            | Not reported                        |
| SEP Actual Date:                          | Not reported                        |
| SEP Defaulted Date:                       | Not reported                        |
| SEP Type:                                 | Not reported                        |
| SEP Type Description:                     | Not reported                        |
| Proposed Amount:                          | Not reported                        |
| Final Monetary Amount:                    | Not reported                        |
| Paid Amount:                              | Not reported                        |
| Final Count:                              | Not reported                        |
| Final Amount:                             | Not reported                        |
| Found Violation:                          | Yes                                 |
| Agency Which Determined Violation:        | EPA                                 |
| Violation Short Description:              | TSD IS-Container Use and Management |
| Date Violation was Determined:            | 20091023                            |
| Actual Return to Compliance Date:         | 20100617                            |
| Return to Compliance Qualifier:           | Documented                          |
| Violation Responsible Agency:             | EPA                                 |
| Scheduled Compliance Date:                | Not reported                        |
| Enforcement Identifier:                   | 001                                 |

Map ID  
Direction  
Distance  
Elevation

MAP FINDINGS

Site

Database(s)

EDR ID Number  
EPA ID Number

**HIGHLAND PLATING CO (Continued)**

**1000242423**

|   |                            |
|---|----------------------------|
| Date of Enforcement Action:               | 20110216                   |
| Enforcement Responsible Agency:           | EPA                        |
| Enforcement Docket Number:                | Not reported               |
| Enforcement Attorney:                     | Not reported               |
| Corrective Action Component:              | No                         |
| Appeal Initiated Date:                    | Not reported               |
| Appeal Resolution Date:                   | Not reported               |
| Disposition Status Date:                  | Not reported               |
| Disposition Status:                       | Not reported               |
| Disposition Status Description:           | Not reported               |
| Consent/Final Order Sequence Number:      | Not reported               |
| Consent/Final Order Respondent Name:      | Not reported               |
| Consent/Final Order Lead Agency:          | Not reported               |
| Enforcement Type:                         | Not reported               |
| Enforcement Responsible Person:           | JMACA                      |
| Enforcement Responsible Sub-Organization: | Not reported               |
| SEP Sequence Number:                      | Not reported               |
| SEP Expenditure Amount:                   | Not reported               |
| SEP Scheduled Completion Date:            | Not reported               |
| SEP Actual Date:                          | Not reported               |
| SEP Defaulted Date:                       | Not reported               |
| SEP Type:                                 | Not reported               |
| SEP Type Description:                     | Not reported               |
| Proposed Amount:                          | Not reported               |
| Final Monetary Amount:                    | Not reported               |
| Paid Amount:                              | Not reported               |
| Final Count:                              | Not reported               |
| Final Amount:                             | Not reported               |
| Found Violation:                          | Yes                        |
| Agency Which Determined Violation:        | EPA                        |
| Violation Short Description:              | Generators - Pre-transport |
| Date Violation was Determined:            | 20091023                   |
| Actual Return to Compliance Date:         | 20100617                   |
| Return to Compliance Qualifier:           | Documented                 |
| Violation Responsible Agency:             | EPA                        |
| Scheduled Compliance Date:                | Not reported               |
| Enforcement Identifier:                   | 001                        |
| Date of Enforcement Action:               | 20100211                   |
| Enforcement Responsible Agency:           | EPA                        |
| Enforcement Docket Number:                | Not reported               |
| Enforcement Attorney:                     | Not reported               |
| Corrective Action Component:              | No                         |
| Appeal Initiated Date:                    | Not reported               |
| Appeal Resolution Date:                   | Not reported               |
| Disposition Status Date:                  | Not reported               |
| Disposition Status:                       | Not reported               |
| Disposition Status Description:           | Not reported               |
| Consent/Final Order Sequence Number:      | Not reported               |
| Consent/Final Order Respondent Name:      | Not reported               |
| Consent/Final Order Lead Agency:          | Not reported               |
| Enforcement Type:                         | Not reported               |
| Enforcement Responsible Person:           | JMACA                      |
| Enforcement Responsible Sub-Organization: | Not reported               |
| SEP Sequence Number:                      | Not reported               |
| SEP Expenditure Amount:                   | Not reported               |
| SEP Scheduled Completion Date:            | Not reported               |

Map ID  
Direction  
Distance  
Elevation

MAP FINDINGS

Site

Database(s)

EDR ID Number  
EPA ID Number

**HIGHLAND PLATING CO (Continued)**

**1000242423**

|   |  |
|---|--|
| SEP Actual Date:                          | Not reported                                     |
| SEP Defaulted Date:                       | Not reported                                     |
| SEP Type:                                 | Not reported                                     |
| SEP Type Description:                     | Not reported                                     |
| Proposed Amount:                          | Not reported                                     |
| Final Monetary Amount:                    | Not reported                                     |
| Paid Amount:                              | Not reported                                     |
| Final Count:                              | Not reported                                     |
| Final Amount:                             | Not reported                                     |
| Found Violation:                          | Yes  |
| Agency Which Determined Violation:        | EPA  |
| Violation Short Description:              | TSD IS-Contingency Plan and Emergency Procedures |
| Date Violation was Determined:            | 20091023   |
| Actual Return to Compliance Date:         | 20100617   |
| Return to Compliance Qualifier:           | Documented                                       |
| Violation Responsible Agency:             | EPA  |
| Scheduled Compliance Date:                | Not reported                                     |
| Enforcement Identifier:                   | 001  |
| Date of Enforcement Action:               | 20100422   |
| Enforcement Responsible Agency:           | EPA  |
| Enforcement Docket Number:                | Not reported                                     |
| Enforcement Attorney:                     | RS   |
| Corrective Action Component:              | No   |
| Appeal Initiated Date:                    | Not reported                                     |
| Appeal Resolution Date:                   | Not reported                                     |
| Disposition Status Date:                  | Not reported                                     |
| Disposition Status:                       | Not reported                                     |
| Disposition Status Description:           | Not reported                                     |
| Consent/Final Order Sequence Number:      | Not reported                                     |
| Consent/Final Order Respondent Name:      | Not reported                                     |
| Consent/Final Order Lead Agency:          | Not reported                                     |
| Enforcement Type:                         | LETTER OF INTENT TO INITIATE ENFORCEMENT ACTION  |
| Enforcement Responsible Person:           | JMACA  |
| Enforcement Responsible Sub-Organization: | Not reported                                     |
| SEP Sequence Number:                      | Not reported                                     |
| SEP Expenditure Amount:                   | Not reported                                     |
| SEP Scheduled Completion Date:            | Not reported                                     |
| SEP Actual Date:                          | Not reported                                     |
| SEP Defaulted Date:                       | Not reported                                     |
| SEP Type:                                 | Not reported                                     |
| SEP Type Description:                     | Not reported                                     |
| Proposed Amount:                          | Not reported                                     |
| Final Monetary Amount:                    | Not reported                                     |
| Paid Amount:                              | Not reported                                     |
| Final Count:                              | Not reported                                     |
| Final Amount:                             | Not reported                                     |
| Found Violation:                          | Yes  |
| Agency Which Determined Violation:        | EPA  |
| Violation Short Description:              | TSD IS-Container Use and Management              |
| Date Violation was Determined:            | 20091023   |
| Actual Return to Compliance Date:         | 20100617   |
| Return to Compliance Qualifier:           | Documented                                       |
| Violation Responsible Agency:             | EPA  |
| Scheduled Compliance Date:                | Not reported                                     |
| Enforcement Identifier:                   | 001  |

Map ID  
Direction  
Distance  
Elevation

MAP FINDINGS

Site

Database(s)

EDR ID Number  
EPA ID Number

**HIGHLAND PLATING CO (Continued)**

**1000242423**

|   |   |
|---|---|
| Date of Enforcement Action:               | 20100422  |
| Enforcement Responsible Agency:           | EPA   |
| Enforcement Docket Number:                | Not reported                                    |
| Enforcement Attorney:                     | RS  |
| Corrective Action Component:              | No  |
| Appeal Initiated Date:                    | Not reported                                    |
| Appeal Resolution Date:                   | Not reported                                    |
| Disposition Status Date:                  | Not reported                                    |
| Disposition Status:                       | Not reported                                    |
| Disposition Status Description:           | Not reported                                    |
| Consent/Final Order Sequence Number:      | Not reported                                    |
| Consent/Final Order Respondent Name:      | Not reported                                    |
| Consent/Final Order Lead Agency:          | Not reported                                    |
| Enforcement Type:                         | LETTER OF INTENT TO INITIATE ENFORCEMENT ACTION |
| Enforcement Responsible Person:           | JMACA   |
| Enforcement Responsible Sub-Organization: | Not reported                                    |
| SEP Sequence Number:                      | Not reported                                    |
| SEP Expenditure Amount:                   | Not reported                                    |
| SEP Scheduled Completion Date:            | Not reported                                    |
| SEP Actual Date:                          | Not reported                                    |
| SEP Defaulted Date:                       | Not reported                                    |
| SEP Type:                                 | Not reported                                    |
| SEP Type Description:                     | Not reported                                    |
| Proposed Amount:                          | Not reported                                    |
| Final Monetary Amount:                    | Not reported                                    |
| Paid Amount:                              | Not reported                                    |
| Final Count:                              | Not reported                                    |
| Final Amount:                             | Not reported                                    |
| Found Violation:                          | Yes   |
| Agency Which Determined Violation:        | EPA   |
| Violation Short Description:              | Generators - Pre-transport                      |
| Date Violation was Determined:            | 20091023  |
| Actual Return to Compliance Date:         | 20100617  |
| Return to Compliance Qualifier:           | Documented                                      |
| Violation Responsible Agency:             | EPA   |
| Scheduled Compliance Date:                | Not reported                                    |
| Enforcement Identifier:                   | 001   |
| Date of Enforcement Action:               | 20100422  |
| Enforcement Responsible Agency:           | EPA   |
| Enforcement Docket Number:                | Not reported                                    |
| Enforcement Attorney:                     | RS  |
| Corrective Action Component:              | No  |
| Appeal Initiated Date:                    | Not reported                                    |
| Appeal Resolution Date:                   | Not reported                                    |
| Disposition Status Date:                  | Not reported                                    |
| Disposition Status:                       | Not reported                                    |
| Disposition Status Description:           | Not reported                                    |
| Consent/Final Order Sequence Number:      | Not reported                                    |
| Consent/Final Order Respondent Name:      | Not reported                                    |
| Consent/Final Order Lead Agency:          | Not reported                                    |
| Enforcement Type:                         | LETTER OF INTENT TO INITIATE ENFORCEMENT ACTION |
| Enforcement Responsible Person:           | JMACA   |
| Enforcement Responsible Sub-Organization: | Not reported                                    |
| SEP Sequence Number:                      | Not reported                                    |
| SEP Expenditure Amount:                   | Not reported                                    |
| SEP Scheduled Completion Date:            | Not reported                                    |

Map ID  
Direction  
Distance  
Elevation

MAP FINDINGS

Site

Database(s)

EDR ID Number  
EPA ID Number

**HIGHLAND PLATING CO (Continued)**

**1000242423**

|   |                                     |
|---|-------------------------------------|
| SEP Actual Date:                          | Not reported                        |
| SEP Defaulted Date:                       | Not reported                        |
| SEP Type:                                 | Not reported                        |
| SEP Type Description:                     | Not reported                        |
| Proposed Amount:                          | Not reported                        |
| Final Monetary Amount:                    | Not reported                        |
| Paid Amount:                              | Not reported                        |
| Final Count:                              | Not reported                        |
| Final Amount:                             | Not reported                        |
| Found Violation:                          | Yes                                 |
| Agency Which Determined Violation:        | EPA                                 |
| Violation Short Description:              | TSD IS-General Facility Standards   |
| Date Violation was Determined:            | 20091023                            |
| Actual Return to Compliance Date:         | 20100617                            |
| Return to Compliance Qualifier:           | Documented                          |
| Violation Responsible Agency:             | EPA                                 |
| Scheduled Compliance Date:                | Not reported                        |
| Enforcement Identifier:                   | 001                                 |
| Date of Enforcement Action:               | 20110216                            |
| Enforcement Responsible Agency:           | EPA                                 |
| Enforcement Docket Number:                | Not reported                        |
| Enforcement Attorney:                     | Not reported                        |
| Corrective Action Component:              | No                                  |
| Appeal Initiated Date:                    | Not reported                        |
| Appeal Resolution Date:                   | Not reported                        |
| Disposition Status Date:                  | Not reported                        |
| Disposition Status:                       | Not reported                        |
| Disposition Status Description:           | Not reported                        |
| Consent/Final Order Sequence Number:      | Not reported                        |
| Consent/Final Order Respondent Name:      | Not reported                        |
| Consent/Final Order Lead Agency:          | Not reported                        |
| Enforcement Type:                         | Not reported                        |
| Enforcement Responsible Person:           | JMACA                               |
| Enforcement Responsible Sub-Organization: | Not reported                        |
| SEP Sequence Number:                      | Not reported                        |
| SEP Expenditure Amount:                   | Not reported                        |
| SEP Scheduled Completion Date:            | Not reported                        |
| SEP Actual Date:                          | Not reported                        |
| SEP Defaulted Date:                       | Not reported                        |
| SEP Type:                                 | Not reported                        |
| SEP Type Description:                     | Not reported                        |
| Proposed Amount:                          | Not reported                        |
| Final Monetary Amount:                    | Not reported                        |
| Paid Amount:                              | Not reported                        |
| Final Count:                              | Not reported                        |
| Final Amount:                             | Not reported                        |
| Found Violation:                          | Yes                                 |
| Agency Which Determined Violation:        | EPA                                 |
| Violation Short Description:              | TSD IS-Container Use and Management |
| Date Violation was Determined:            | 20091023                            |
| Actual Return to Compliance Date:         | 20100617                            |
| Return to Compliance Qualifier:           | Documented                          |
| Violation Responsible Agency:             | EPA                                 |
| Scheduled Compliance Date:                | Not reported                        |
| Enforcement Identifier:                   | 001                                 |



Map ID  
Direction  
Distance  
Elevation

MAP FINDINGS

Site

Database(s)

EDR ID Number  
EPA ID Number

**HIGHLAND PLATING CO (Continued)**

**1000242423**

|   |   |
|---|---|
| Date of Enforcement Action:               | 20110216                                  |
| Enforcement Responsible Agency:           | EPA                                       |
| Enforcement Docket Number:                | Not reported                              |
| Enforcement Attorney:                     | Not reported                              |
| Corrective Action Component:              | No  |
| Appeal Initiated Date:                    | Not reported                              |
| Appeal Resolution Date:                   | Not reported                              |
| Disposition Status Date:                  | Not reported                              |
| Disposition Status:                       | Not reported                              |
| Disposition Status Description:           | Not reported                              |
| Consent/Final Order Sequence Number:      | Not reported                              |
| Consent/Final Order Respondent Name:      | Not reported                              |
| Consent/Final Order Lead Agency:          | Not reported                              |
| Enforcement Type:                         | Not reported                              |
| Enforcement Responsible Person:           | JMACA                                     |
| Enforcement Responsible Sub-Organization: | Not reported                              |
| SEP Sequence Number:                      | Not reported                              |
| SEP Expenditure Amount:                   | Not reported                              |
| SEP Scheduled Completion Date:            | Not reported                              |
| SEP Actual Date:                          | Not reported                              |
| SEP Defaulted Date:                       | Not reported                              |
| SEP Type:                                 | Not reported                              |
| SEP Type Description:                     | Not reported                              |
| Proposed Amount:                          | Not reported                              |
| Final Monetary Amount:                    | Not reported                              |
| Paid Amount:                              | Not reported                              |
| Final Count:                              | Not reported                              |
| Final Amount:                             | Not reported                              |
| Found Violation:                          | Yes                                       |
| Agency Which Determined Violation:        | EPA                                       |
| Violation Short Description:              | Universal Waste - Small Quantity Handlers |
| Date Violation was Determined:            | 20091023                                  |
| Actual Return to Compliance Date:         | 20100617                                  |
| Return to Compliance Qualifier:           | Documented                                |
| Violation Responsible Agency:             | EPA                                       |
| Scheduled Compliance Date:                | Not reported                              |
| Enforcement Identifier:                   | 001                                       |
| Date of Enforcement Action:               | 20120613                                  |
| Enforcement Responsible Agency:           | EPA                                       |
| Enforcement Docket Number:                | Not reported                              |
| Enforcement Attorney:                     | Not reported                              |
| Corrective Action Component:              | No  |
| Appeal Initiated Date:                    | Not reported                              |
| Appeal Resolution Date:                   | Not reported                              |
| Disposition Status Date:                  | Not reported                              |
| Disposition Status:                       | Not reported                              |
| Disposition Status Description:           | Not reported                              |
| Consent/Final Order Sequence Number:      | Not reported                              |
| Consent/Final Order Respondent Name:      | Not reported                              |
| Consent/Final Order Lead Agency:          | Not reported                              |
| Enforcement Type:                         | Not reported                              |
| Enforcement Responsible Person:           | JMACA                                     |
| Enforcement Responsible Sub-Organization: | Not reported                              |
| SEP Sequence Number:                      | Not reported                              |
| SEP Expenditure Amount:                   | Not reported                              |
| SEP Scheduled Completion Date:            | Not reported                              |

Map ID  
Direction  
Distance  
Elevation

MAP FINDINGS

Site

Database(s)

EDR ID Number  
EPA ID Number

**HIGHLAND PLATING CO (Continued)**

**1000242423**

|   |  |
|---|--|
| SEP Actual Date:                          | Not reported                                     |
| SEP Defaulted Date:                       | Not reported                                     |
| SEP Type:                                 | Not reported                                     |
| SEP Type Description:                     | Not reported                                     |
| Proposed Amount:                          | Not reported                                     |
| Final Monetary Amount:                    | Not reported                                     |
| Paid Amount:                              | Not reported                                     |
| Final Count:                              | Not reported                                     |
| Final Amount:                             | Not reported                                     |
| Found Violation:                          | Yes  |
| Agency Which Determined Violation:        | EPA  |
| Violation Short Description:              | Universal Waste - Small Quantity Handlers        |
| Date Violation was Determined:            | 20091023   |
| Actual Return to Compliance Date:         | 20100617   |
| Return to Compliance Qualifier:           | Documented                                       |
| Violation Responsible Agency:             | EPA  |
| Scheduled Compliance Date:                | Not reported                                     |
| Enforcement Identifier:                   | 001  |
| Date of Enforcement Action:               | 20100714   |
| Enforcement Responsible Agency:           | EPA  |
| Enforcement Docket Number:                | RCRA0920100011                                   |
| Enforcement Attorney:                     | RS   |
| Corrective Action Component:              | No   |
| Appeal Initiated Date:                    | Not reported                                     |
| Appeal Resolution Date:                   | Not reported                                     |
| Disposition Status Date:                  | Not reported                                     |
| Disposition Status:                       | Not reported                                     |
| Disposition Status Description:           | Not reported                                     |
| Consent/Final Order Sequence Number:      | Not reported                                     |
| Consent/Final Order Respondent Name:      | Not reported                                     |
| Consent/Final Order Lead Agency:          | Not reported                                     |
| Enforcement Type:                         | SINGLE SITE CA/FO                                |
| Enforcement Responsible Person:           | JMACA  |
| Enforcement Responsible Sub-Organization: | Not reported                                     |
| SEP Sequence Number:                      | Not reported                                     |
| SEP Expenditure Amount:                   | Not reported                                     |
| SEP Scheduled Completion Date:            | Not reported                                     |
| SEP Actual Date:                          | Not reported                                     |
| SEP Defaulted Date:                       | Not reported                                     |
| SEP Type:                                 | Not reported                                     |
| SEP Type Description:                     | Not reported                                     |
| Proposed Amount:                          | Not reported                                     |
| Final Monetary Amount:                    | 7500   |
| Paid Amount:                              | Not reported                                     |
| Final Count:                              | 1  |
| Final Amount:                             | 7500   |
| Found Violation:                          | Yes  |
| Agency Which Determined Violation:        | EPA  |
| Violation Short Description:              | TSD IS-Contingency Plan and Emergency Procedures |
| Date Violation was Determined:            | 20091023   |
| Actual Return to Compliance Date:         | 20100617   |
| Return to Compliance Qualifier:           | Documented                                       |
| Violation Responsible Agency:             | EPA  |
| Scheduled Compliance Date:                | Not reported                                     |
| Enforcement Identifier:                   | 001  |

Map ID  
Direction  
Distance  
Elevation

MAP FINDINGS

Site

Database(s)

EDR ID Number  
EPA ID Number

**HIGHLAND PLATING CO (Continued)**

**1000242423**

|   |   |
|---|---|
| Date of Enforcement Action:               | 20100422  |
| Enforcement Responsible Agency:           | EPA   |
| Enforcement Docket Number:                | Not reported                                    |
| Enforcement Attorney:                     | RS  |
| Corrective Action Component:              | No  |
| Appeal Initiated Date:                    | Not reported                                    |
| Appeal Resolution Date:                   | Not reported                                    |
| Disposition Status Date:                  | Not reported                                    |
| Disposition Status:                       | Not reported                                    |
| Disposition Status Description:           | Not reported                                    |
| Consent/Final Order Sequence Number:      | Not reported                                    |
| Consent/Final Order Respondent Name:      | Not reported                                    |
| Consent/Final Order Lead Agency:          | Not reported                                    |
| Enforcement Type:                         | LETTER OF INTENT TO INITIATE ENFORCEMENT ACTION |
| Enforcement Responsible Person:           | JMACA   |
| Enforcement Responsible Sub-Organization: | Not reported                                    |
| SEP Sequence Number:                      | Not reported                                    |
| SEP Expenditure Amount:                   | Not reported                                    |
| SEP Scheduled Completion Date:            | Not reported                                    |
| SEP Actual Date:                          | Not reported                                    |
| SEP Defaulted Date:                       | Not reported                                    |
| SEP Type:                                 | Not reported                                    |
| SEP Type Description:                     | Not reported                                    |
| Proposed Amount:                          | Not reported                                    |
| Final Monetary Amount:                    | Not reported                                    |
| Paid Amount:                              | Not reported                                    |
| Final Count:                              | Not reported                                    |
| Final Amount:                             | Not reported                                    |
| Found Violation:                          | Yes   |
| Agency Which Determined Violation:        | EPA   |
| Violation Short Description:              | TSD IS-General Facility Standards               |
| Date Violation was Determined:            | 20091023  |
| Actual Return to Compliance Date:         | 20100617  |
| Return to Compliance Qualifier:           | Documented                                      |
| Violation Responsible Agency:             | EPA   |
| Scheduled Compliance Date:                | Not reported                                    |
| Enforcement Identifier:                   | 001   |
| Date of Enforcement Action:               | 20100226  |
| Enforcement Responsible Agency:           | EPA   |
| Enforcement Docket Number:                | Not reported                                    |
| Enforcement Attorney:                     | Not reported                                    |
| Corrective Action Component:              | No  |
| Appeal Initiated Date:                    | Not reported                                    |
| Appeal Resolution Date:                   | Not reported                                    |
| Disposition Status Date:                  | Not reported                                    |
| Disposition Status:                       | Not reported                                    |
| Disposition Status Description:           | Not reported                                    |
| Consent/Final Order Sequence Number:      | Not reported                                    |
| Consent/Final Order Respondent Name:      | Not reported                                    |
| Consent/Final Order Lead Agency:          | Not reported                                    |
| Enforcement Type:                         | Not reported                                    |
| Enforcement Responsible Person:           | JMACA   |
| Enforcement Responsible Sub-Organization: | Not reported                                    |
| SEP Sequence Number:                      | Not reported                                    |
| SEP Expenditure Amount:                   | Not reported                                    |
| SEP Scheduled Completion Date:            | Not reported                                    |

Map ID  
Direction  
Distance  
Elevation

MAP FINDINGS

Site

Database(s)

EDR ID Number  
EPA ID Number

**HIGHLAND PLATING CO (Continued)**

**1000242423**

|   |   |
|---|---|
| SEP Actual Date:                          | Not reported                              |
| SEP Defaulted Date:                       | Not reported                              |
| SEP Type:                                 | Not reported                              |
| SEP Type Description:                     | Not reported                              |
| Proposed Amount:                          | Not reported                              |
| Final Monetary Amount:                    | Not reported                              |
| Paid Amount:                              | Not reported                              |
| Final Count:                              | Not reported                              |
| Final Amount:                             | Not reported                              |
| Found Violation:                          | Yes                                       |
| Agency Which Determined Violation:        | EPA                                       |
| Violation Short Description:              | Universal Waste - Small Quantity Handlers |
| Date Violation was Determined:            | 20091023                                  |
| Actual Return to Compliance Date:         | 20100617                                  |
| Return to Compliance Qualifier:           | Documented                                |
| Violation Responsible Agency:             | EPA                                       |
| Scheduled Compliance Date:                | Not reported                              |
| Enforcement Identifier:                   | 001                                       |
| Date of Enforcement Action:               | 20110725                                  |
| Enforcement Responsible Agency:           | EPA                                       |
| Enforcement Docket Number:                | Not reported                              |
| Enforcement Attorney:                     | Not reported                              |
| Corrective Action Component:              | No  |
| Appeal Initiated Date:                    | Not reported                              |
| Appeal Resolution Date:                   | Not reported                              |
| Disposition Status Date:                  | Not reported                              |
| Disposition Status:                       | Not reported                              |
| Disposition Status Description:           | Not reported                              |
| Consent/Final Order Sequence Number:      | Not reported                              |
| Consent/Final Order Respondent Name:      | Not reported                              |
| Consent/Final Order Lead Agency:          | Not reported                              |
| Enforcement Type:                         | Not reported                              |
| Enforcement Responsible Person:           | JMACA                                     |
| Enforcement Responsible Sub-Organization: | Not reported                              |
| SEP Sequence Number:                      | Not reported                              |
| SEP Expenditure Amount:                   | Not reported                              |
| SEP Scheduled Completion Date:            | Not reported                              |
| SEP Actual Date:                          | Not reported                              |
| SEP Defaulted Date:                       | Not reported                              |
| SEP Type:                                 | Not reported                              |
| SEP Type Description:                     | Not reported                              |
| Proposed Amount:                          | Not reported                              |
| Final Monetary Amount:                    | Not reported                              |
| Paid Amount:                              | Not reported                              |
| Final Count:                              | Not reported                              |
| Final Amount:                             | Not reported                              |
| Found Violation:                          | Yes                                       |
| Agency Which Determined Violation:        | EPA                                       |
| Violation Short Description:              | Generators - Pre-transport                |
| Date Violation was Determined:            | 20091023                                  |
| Actual Return to Compliance Date:         | 20100617                                  |
| Return to Compliance Qualifier:           | Documented                                |
| Violation Responsible Agency:             | EPA                                       |
| Scheduled Compliance Date:                | Not reported                              |
| Enforcement Identifier:                   | 001                                       |

Map ID  
Direction  
Distance  
Elevation

MAP FINDINGS

Site

Database(s)

EDR ID Number  
EPA ID Number

**HIGHLAND PLATING CO (Continued)**

**1000242423**

|   |  |
|---|--|
| Date of Enforcement Action:               | 20110216   |
| Enforcement Responsible Agency:           | EPA  |
| Enforcement Docket Number:                | Not reported                                     |
| Enforcement Attorney:                     | Not reported                                     |
| Corrective Action Component:              | No   |
| Appeal Initiated Date:                    | Not reported                                     |
| Appeal Resolution Date:                   | Not reported                                     |
| Disposition Status Date:                  | Not reported                                     |
| Disposition Status:                       | Not reported                                     |
| Disposition Status Description:           | Not reported                                     |
| Consent/Final Order Sequence Number:      | Not reported                                     |
| Consent/Final Order Respondent Name:      | Not reported                                     |
| Consent/Final Order Lead Agency:          | Not reported                                     |
| Enforcement Type:                         | Not reported                                     |
| Enforcement Responsible Person:           | JMACA  |
| Enforcement Responsible Sub-Organization: | Not reported                                     |
| SEP Sequence Number:                      | Not reported                                     |
| SEP Expenditure Amount:                   | Not reported                                     |
| SEP Scheduled Completion Date:            | Not reported                                     |
| SEP Actual Date:                          | Not reported                                     |
| SEP Defaulted Date:                       | Not reported                                     |
| SEP Type:                                 | Not reported                                     |
| SEP Type Description:                     | Not reported                                     |
| Proposed Amount:                          | Not reported                                     |
| Final Monetary Amount:                    | Not reported                                     |
| Paid Amount:                              | Not reported                                     |
| Final Count:                              | Not reported                                     |
| Final Amount:                             | Not reported                                     |
| Found Violation:                          | Yes  |
| Agency Which Determined Violation:        | EPA  |
| Violation Short Description:              | TSD IS-Contingency Plan and Emergency Procedures |
| Date Violation was Determined:            | 20091023   |
| Actual Return to Compliance Date:         | 20100617   |
| Return to Compliance Qualifier:           | Documented                                       |
| Violation Responsible Agency:             | EPA  |
| Scheduled Compliance Date:                | Not reported                                     |
| Enforcement Identifier:                   | 001  |
| Date of Enforcement Action:               | 20120613   |
| Enforcement Responsible Agency:           | EPA  |
| Enforcement Docket Number:                | Not reported                                     |
| Enforcement Attorney:                     | Not reported                                     |
| Corrective Action Component:              | No   |
| Appeal Initiated Date:                    | Not reported                                     |
| Appeal Resolution Date:                   | Not reported                                     |
| Disposition Status Date:                  | Not reported                                     |
| Disposition Status:                       | Not reported                                     |
| Disposition Status Description:           | Not reported                                     |
| Consent/Final Order Sequence Number:      | Not reported                                     |
| Consent/Final Order Respondent Name:      | Not reported                                     |
| Consent/Final Order Lead Agency:          | Not reported                                     |
| Enforcement Type:                         | Not reported                                     |
| Enforcement Responsible Person:           | JMACA  |
| Enforcement Responsible Sub-Organization: | Not reported                                     |
| SEP Sequence Number:                      | Not reported                                     |
| SEP Expenditure Amount:                   | Not reported                                     |
| SEP Scheduled Completion Date:            | Not reported                                     |

Map ID  
Direction  
Distance  
Elevation

MAP FINDINGS

Site

Database(s)

EDR ID Number  
EPA ID Number

**HIGHLAND PLATING CO (Continued)**

**1000242423**

|   |                                     |
|---|-------------------------------------|
| SEP Actual Date:                          | Not reported                        |
| SEP Defaulted Date:                       | Not reported                        |
| SEP Type:                                 | Not reported                        |
| SEP Type Description:                     | Not reported                        |
| Proposed Amount:                          | Not reported                        |
| Final Monetary Amount:                    | Not reported                        |
| Paid Amount:                              | Not reported                        |
| Final Count:                              | Not reported                        |
| Final Amount:                             | Not reported                        |
| Found Violation:                          | Yes                                 |
| Agency Which Determined Violation:        | EPA                                 |
| Violation Short Description:              | TSD IS-General Facility Standards   |
| Date Violation was Determined:            | 20091023                            |
| Actual Return to Compliance Date:         | 20100617                            |
| Return to Compliance Qualifier:           | Documented                          |
| Violation Responsible Agency:             | EPA                                 |
| Scheduled Compliance Date:                | Not reported                        |
| Enforcement Identifier:                   | 001                                 |
| Date of Enforcement Action:               | 20110725                            |
| Enforcement Responsible Agency:           | EPA                                 |
| Enforcement Docket Number:                | Not reported                        |
| Enforcement Attorney:                     | Not reported                        |
| Corrective Action Component:              | No                                  |
| Appeal Initiated Date:                    | Not reported                        |
| Appeal Resolution Date:                   | Not reported                        |
| Disposition Status Date:                  | Not reported                        |
| Disposition Status:                       | Not reported                        |
| Disposition Status Description:           | Not reported                        |
| Consent/Final Order Sequence Number:      | Not reported                        |
| Consent/Final Order Respondent Name:      | Not reported                        |
| Consent/Final Order Lead Agency:          | Not reported                        |
| Enforcement Type:                         | Not reported                        |
| Enforcement Responsible Person:           | JMACA                               |
| Enforcement Responsible Sub-Organization: | Not reported                        |
| SEP Sequence Number:                      | Not reported                        |
| SEP Expenditure Amount:                   | Not reported                        |
| SEP Scheduled Completion Date:            | Not reported                        |
| SEP Actual Date:                          | Not reported                        |
| SEP Defaulted Date:                       | Not reported                        |
| SEP Type:                                 | Not reported                        |
| SEP Type Description:                     | Not reported                        |
| Proposed Amount:                          | Not reported                        |
| Final Monetary Amount:                    | Not reported                        |
| Paid Amount:                              | Not reported                        |
| Final Count:                              | Not reported                        |
| Final Amount:                             | Not reported                        |
| Found Violation:                          | Yes                                 |
| Agency Which Determined Violation:        | EPA                                 |
| Violation Short Description:              | TSD IS-Container Use and Management |
| Date Violation was Determined:            | 20091023                            |
| Actual Return to Compliance Date:         | 20100617                            |
| Return to Compliance Qualifier:           | Documented                          |
| Violation Responsible Agency:             | EPA                                 |
| Scheduled Compliance Date:                | Not reported                        |
| Enforcement Identifier:                   | 001                                 |

Map ID  
Direction  
Distance  
Elevation

MAP FINDINGS

Site

Database(s)

EDR ID Number  
EPA ID Number

**HIGHLAND PLATING CO (Continued)**

**1000242423**

|   |   |
|---|---|
| Date of Enforcement Action:               | 20100422  |
| Enforcement Responsible Agency:           | EPA   |
| Enforcement Docket Number:                | Not reported                                    |
| Enforcement Attorney:                     | RS  |
| Corrective Action Component:              | No  |
| Appeal Initiated Date:                    | Not reported                                    |
| Appeal Resolution Date:                   | Not reported                                    |
| Disposition Status Date:                  | Not reported                                    |
| Disposition Status:                       | Not reported                                    |
| Disposition Status Description:           | Not reported                                    |
| Consent/Final Order Sequence Number:      | Not reported                                    |
| Consent/Final Order Respondent Name:      | Not reported                                    |
| Consent/Final Order Lead Agency:          | Not reported                                    |
| Enforcement Type:                         | LETTER OF INTENT TO INITIATE ENFORCEMENT ACTION |
| Enforcement Responsible Person:           | JMACA   |
| Enforcement Responsible Sub-Organization: | Not reported                                    |
| SEP Sequence Number:                      | Not reported                                    |
| SEP Expenditure Amount:                   | Not reported                                    |
| SEP Scheduled Completion Date:            | Not reported                                    |
| SEP Actual Date:                          | Not reported                                    |
| SEP Defaulted Date:                       | Not reported                                    |
| SEP Type:                                 | Not reported                                    |
| SEP Type Description:                     | Not reported                                    |
| Proposed Amount:                          | Not reported                                    |
| Final Monetary Amount:                    | Not reported                                    |
| Paid Amount:                              | Not reported                                    |
| Final Count:                              | Not reported                                    |
| Final Amount:                             | Not reported                                    |
| Found Violation:                          | Yes   |
| Agency Which Determined Violation:        | EPA   |
| Violation Short Description:              | Universal Waste - Small Quantity Handlers       |
| Date Violation was Determined:            | 20091023  |
| Actual Return to Compliance Date:         | 20100617  |
| Return to Compliance Qualifier:           | Documented                                      |
| Violation Responsible Agency:             | EPA   |
| Scheduled Compliance Date:                | Not reported                                    |
| Enforcement Identifier:                   | 001   |
| Date of Enforcement Action:               | 20100226  |
| Enforcement Responsible Agency:           | EPA   |
| Enforcement Docket Number:                | Not reported                                    |
| Enforcement Attorney:                     | Not reported                                    |
| Corrective Action Component:              | No  |
| Appeal Initiated Date:                    | Not reported                                    |
| Appeal Resolution Date:                   | Not reported                                    |
| Disposition Status Date:                  | Not reported                                    |
| Disposition Status:                       | Not reported                                    |
| Disposition Status Description:           | Not reported                                    |
| Consent/Final Order Sequence Number:      | Not reported                                    |
| Consent/Final Order Respondent Name:      | Not reported                                    |
| Consent/Final Order Lead Agency:          | Not reported                                    |
| Enforcement Type:                         | Not reported                                    |
| Enforcement Responsible Person:           | JMACA   |
| Enforcement Responsible Sub-Organization: | Not reported                                    |
| SEP Sequence Number:                      | Not reported                                    |
| SEP Expenditure Amount:                   | Not reported                                    |
| SEP Scheduled Completion Date:            | Not reported                                    |

Map ID  
Direction  
Distance  
Elevation

MAP FINDINGS

Site

Database(s)

EDR ID Number  
EPA ID Number

**HIGHLAND PLATING CO (Continued)**

**1000242423**

|   |   |
|---|---|
| SEP Actual Date:                          | Not reported                              |
| SEP Defaulted Date:                       | Not reported                              |
| SEP Type:                                 | Not reported                              |
| SEP Type Description:                     | Not reported                              |
| Proposed Amount:                          | Not reported                              |
| Final Monetary Amount:                    | Not reported                              |
| Paid Amount:                              | Not reported                              |
| Final Count:                              | Not reported                              |
| Final Amount:                             | Not reported                              |
| Found Violation:                          | Yes                                       |
| Agency Which Determined Violation:        | EPA                                       |
| Violation Short Description:              | Universal Waste - Small Quantity Handlers |
| Date Violation was Determined:            | 20091023                                  |
| Actual Return to Compliance Date:         | 20100617                                  |
| Return to Compliance Qualifier:           | Documented                                |
| Violation Responsible Agency:             | EPA                                       |
| Scheduled Compliance Date:                | Not reported                              |
| Enforcement Identifier:                   | 001                                       |
| Date of Enforcement Action:               | 20110216                                  |
| Enforcement Responsible Agency:           | EPA                                       |
| Enforcement Docket Number:                | Not reported                              |
| Enforcement Attorney:                     | Not reported                              |
| Corrective Action Component:              | No  |
| Appeal Initiated Date:                    | Not reported                              |
| Appeal Resolution Date:                   | Not reported                              |
| Disposition Status Date:                  | Not reported                              |
| Disposition Status:                       | Not reported                              |
| Disposition Status Description:           | Not reported                              |
| Consent/Final Order Sequence Number:      | Not reported                              |
| Consent/Final Order Respondent Name:      | Not reported                              |
| Consent/Final Order Lead Agency:          | Not reported                              |
| Enforcement Type:                         | Not reported                              |
| Enforcement Responsible Person:           | JMACA                                     |
| Enforcement Responsible Sub-Organization: | Not reported                              |
| SEP Sequence Number:                      | Not reported                              |
| SEP Expenditure Amount:                   | Not reported                              |
| SEP Scheduled Completion Date:            | Not reported                              |
| SEP Actual Date:                          | Not reported                              |
| SEP Defaulted Date:                       | Not reported                              |
| SEP Type:                                 | Not reported                              |
| SEP Type Description:                     | Not reported                              |
| Proposed Amount:                          | Not reported                              |
| Final Monetary Amount:                    | Not reported                              |
| Paid Amount:                              | Not reported                              |
| Final Count:                              | Not reported                              |
| Final Amount:                             | Not reported                              |
| Found Violation:                          | Yes                                       |
| Agency Which Determined Violation:        | EPA                                       |
| Violation Short Description:              | Universal Waste - Small Quantity Handlers |
| Date Violation was Determined:            | 20111007                                  |
| Actual Return to Compliance Date:         | 20120411                                  |
| Return to Compliance Qualifier:           | Documented                                |
| Violation Responsible Agency:             | EPA                                       |
| Scheduled Compliance Date:                | Not reported                              |
| Enforcement Identifier:                   | 001                                       |



Map ID  
Direction  
Distance  
Elevation

MAP FINDINGS

Site

Database(s)

EDR ID Number  
EPA ID Number

**HIGHLAND PLATING CO (Continued)**

**1000242423**

|   |                                     |
|---|-------------------------------------|
| Date of Enforcement Action:               | 20120110                            |
| Enforcement Responsible Agency:           | EPA                                 |
| Enforcement Docket Number:                | Not reported                        |
| Enforcement Attorney:                     | Not reported                        |
| Corrective Action Component:              | No                                  |
| Appeal Initiated Date:                    | Not reported                        |
| Appeal Resolution Date:                   | Not reported                        |
| Disposition Status Date:                  | Not reported                        |
| Disposition Status:                       | Not reported                        |
| Disposition Status Description:           | Not reported                        |
| Consent/Final Order Sequence Number:      | Not reported                        |
| Consent/Final Order Respondent Name:      | Not reported                        |
| Consent/Final Order Lead Agency:          | Not reported                        |
| Enforcement Type:                         | Not reported                        |
| Enforcement Responsible Person:           | JMACA                               |
| Enforcement Responsible Sub-Organization: | Not reported                        |
| SEP Sequence Number:                      | Not reported                        |
| SEP Expenditure Amount:                   | Not reported                        |
| SEP Scheduled Completion Date:            | Not reported                        |
| SEP Actual Date:                          | Not reported                        |
| SEP Defaulted Date:                       | Not reported                        |
| SEP Type:                                 | Not reported                        |
| SEP Type Description:                     | Not reported                        |
| Proposed Amount:                          | Not reported                        |
| Final Monetary Amount:                    | Not reported                        |
| Paid Amount:                              | Not reported                        |
| Final Count:                              | Not reported                        |
| Final Amount:                             | Not reported                        |
| Found Violation:                          | Yes                                 |
| Agency Which Determined Violation:        | EPA                                 |
| Violation Short Description:              | TSD IS-Container Use and Management |
| Date Violation was Determined:            | 20091023                            |
| Actual Return to Compliance Date:         | 20100617                            |
| Return to Compliance Qualifier:           | Documented                          |
| Violation Responsible Agency:             | EPA                                 |
| Scheduled Compliance Date:                | Not reported                        |
| Enforcement Identifier:                   | 001                                 |
| Date of Enforcement Action:               | 20100714                            |
| Enforcement Responsible Agency:           | EPA                                 |
| Enforcement Docket Number:                | RCRA0920100011                      |
| Enforcement Attorney:                     | RS                                  |
| Corrective Action Component:              | No                                  |
| Appeal Initiated Date:                    | Not reported                        |
| Appeal Resolution Date:                   | Not reported                        |
| Disposition Status Date:                  | Not reported                        |
| Disposition Status:                       | Not reported                        |
| Disposition Status Description:           | Not reported                        |
| Consent/Final Order Sequence Number:      | Not reported                        |
| Consent/Final Order Respondent Name:      | Not reported                        |
| Consent/Final Order Lead Agency:          | Not reported                        |
| Enforcement Type:                         | SINGLE SITE CA/FO                   |
| Enforcement Responsible Person:           | JMACA                               |
| Enforcement Responsible Sub-Organization: | Not reported                        |
| SEP Sequence Number:                      | Not reported                        |
| SEP Expenditure Amount:                   | Not reported                        |
| SEP Scheduled Completion Date:            | Not reported                        |

Map ID  
Direction  
Distance  
Elevation

MAP FINDINGS

Site

Database(s)

EDR ID Number  
EPA ID Number

**HIGHLAND PLATING CO (Continued)**

**1000242423**

|   |   |
|---|---|
| SEP Actual Date:                          | Not reported                              |
| SEP Defaulted Date:                       | Not reported                              |
| SEP Type:                                 | Not reported                              |
| SEP Type Description:                     | Not reported                              |
| Proposed Amount:                          | Not reported                              |
| Final Monetary Amount:                    | 7500                                      |
| Paid Amount:                              | Not reported                              |
| Final Count:                              | 1   |
| Final Amount:                             | 7500                                      |
| Found Violation:                          | Yes                                       |
| Agency Which Determined Violation:        | State                                     |
| Violation Short Description:              | Generators - General                      |
| Date Violation was Determined:            | 19940510                                  |
| Actual Return to Compliance Date:         | 19990510                                  |
| Return to Compliance Qualifier:           | Not Resolved                              |
| Violation Responsible Agency:             | State                                     |
| Scheduled Compliance Date:                | Not reported                              |
| Enforcement Identifier:                   | Not reported                              |
| Date of Enforcement Action:               | Not reported                              |
| Enforcement Responsible Agency:           | Not reported                              |
| Enforcement Docket Number:                | Not reported                              |
| Enforcement Attorney:                     | Not reported                              |
| Corrective Action Component:              | Not reported                              |
| Appeal Initiated Date:                    | Not reported                              |
| Appeal Resolution Date:                   | Not reported                              |
| Disposition Status Date:                  | Not reported                              |
| Disposition Status:                       | Not reported                              |
| Disposition Status Description:           | Not reported                              |
| Consent/Final Order Sequence Number:      | Not reported                              |
| Consent/Final Order Respondent Name:      | Not reported                              |
| Consent/Final Order Lead Agency:          | Not reported                              |
| Enforcement Type:                         | Not reported                              |
| Enforcement Responsible Person:           | Not reported                              |
| Enforcement Responsible Sub-Organization: | Not reported                              |
| SEP Sequence Number:                      | Not reported                              |
| SEP Expenditure Amount:                   | Not reported                              |
| SEP Scheduled Completion Date:            | Not reported                              |
| SEP Actual Date:                          | Not reported                              |
| SEP Defaulted Date:                       | Not reported                              |
| SEP Type:                                 | Not reported                              |
| SEP Type Description:                     | Not reported                              |
| Proposed Amount:                          | Not reported                              |
| Final Monetary Amount:                    | Not reported                              |
| Paid Amount:                              | Not reported                              |
| Final Count:                              | Not reported                              |
| Final Amount:                             | Not reported                              |
| Found Violation:                          | Yes                                       |
| Agency Which Determined Violation:        | EPA                                       |
| Violation Short Description:              | Universal Waste - Small Quantity Handlers |
| Date Violation was Determined:            | 20091023                                  |
| Actual Return to Compliance Date:         | 20100617                                  |
| Return to Compliance Qualifier:           | Documented                                |
| Violation Responsible Agency:             | EPA                                       |
| Scheduled Compliance Date:                | Not reported                              |
| Enforcement Identifier:                   | 001                                       |

Map ID  
Direction  
Distance  
Elevation

MAP FINDINGS

Site

Database(s)

EDR ID Number  
EPA ID Number

**HIGHLAND PLATING CO (Continued)**

**1000242423**

|   |  |
|---|--|
| Date of Enforcement Action:               | 20100422   |
| Enforcement Responsible Agency:           | EPA  |
| Enforcement Docket Number:                | Not reported                                     |
| Enforcement Attorney:                     | RS   |
| Corrective Action Component:              | No   |
| Appeal Initiated Date:                    | Not reported                                     |
| Appeal Resolution Date:                   | Not reported                                     |
| Disposition Status Date:                  | Not reported                                     |
| Disposition Status:                       | Not reported                                     |
| Disposition Status Description:           | Not reported                                     |
| Consent/Final Order Sequence Number:      | Not reported                                     |
| Consent/Final Order Respondent Name:      | Not reported                                     |
| Consent/Final Order Lead Agency:          | Not reported                                     |
| Enforcement Type:                         | LETTER OF INTENT TO INITIATE ENFORCEMENT ACTION  |
| Enforcement Responsible Person:           | JMACA  |
| Enforcement Responsible Sub-Organization: | Not reported                                     |
| SEP Sequence Number:                      | Not reported                                     |
| SEP Expenditure Amount:                   | Not reported                                     |
| SEP Scheduled Completion Date:            | Not reported                                     |
| SEP Actual Date:                          | Not reported                                     |
| SEP Defaulted Date:                       | Not reported                                     |
| SEP Type:                                 | Not reported                                     |
| SEP Type Description:                     | Not reported                                     |
| Proposed Amount:                          | Not reported                                     |
| Final Monetary Amount:                    | Not reported                                     |
| Paid Amount:                              | Not reported                                     |
| Final Count:                              | Not reported                                     |
| Final Amount:                             | Not reported                                     |
| Found Violation:                          | Yes  |
| Agency Which Determined Violation:        | EPA  |
| Violation Short Description:              | TSD IS-Contingency Plan and Emergency Procedures |
| Date Violation was Determined:            | 20091023   |
| Actual Return to Compliance Date:         | 20100617   |
| Return to Compliance Qualifier:           | Documented                                       |
| Violation Responsible Agency:             | EPA  |
| Scheduled Compliance Date:                | Not reported                                     |
| Enforcement Identifier:                   | 001  |
| Date of Enforcement Action:               | 20100211   |
| Enforcement Responsible Agency:           | EPA  |
| Enforcement Docket Number:                | Not reported                                     |
| Enforcement Attorney:                     | Not reported                                     |
| Corrective Action Component:              | No   |
| Appeal Initiated Date:                    | Not reported                                     |
| Appeal Resolution Date:                   | Not reported                                     |
| Disposition Status Date:                  | Not reported                                     |
| Disposition Status:                       | Not reported                                     |
| Disposition Status Description:           | Not reported                                     |
| Consent/Final Order Sequence Number:      | Not reported                                     |
| Consent/Final Order Respondent Name:      | Not reported                                     |
| Consent/Final Order Lead Agency:          | Not reported                                     |
| Enforcement Type:                         | Not reported                                     |
| Enforcement Responsible Person:           | JMACA  |
| Enforcement Responsible Sub-Organization: | Not reported                                     |
| SEP Sequence Number:                      | Not reported                                     |
| SEP Expenditure Amount:                   | Not reported                                     |
| SEP Scheduled Completion Date:            | Not reported                                     |

Map ID  
Direction  
Distance  
Elevation

MAP FINDINGS

Site

Database(s)

EDR ID Number  
EPA ID Number

**HIGHLAND PLATING CO (Continued)**

**1000242423**

|   |   |
|---|---|
| SEP Actual Date:                          | Not reported                                    |
| SEP Defaulted Date:                       | Not reported                                    |
| SEP Type:                                 | Not reported                                    |
| SEP Type Description:                     | Not reported                                    |
| Proposed Amount:                          | Not reported                                    |
| Final Monetary Amount:                    | Not reported                                    |
| Paid Amount:                              | Not reported                                    |
| Final Count:                              | Not reported                                    |
| Final Amount:                             | Not reported                                    |
| Found Violation:                          | Yes   |
| Agency Which Determined Violation:        | EPA   |
| Violation Short Description:              | TSD IS-General Facility Standards               |
| Date Violation was Determined:            | 20091023  |
| Actual Return to Compliance Date:         | 20100617  |
| Return to Compliance Qualifier:           | Documented                                      |
| Violation Responsible Agency:             | EPA   |
| Scheduled Compliance Date:                | Not reported                                    |
| Enforcement Identifier:                   | 001   |
| Date of Enforcement Action:               | 20100422  |
| Enforcement Responsible Agency:           | EPA   |
| Enforcement Docket Number:                | Not reported                                    |
| Enforcement Attorney:                     | RS  |
| Corrective Action Component:              | No  |
| Appeal Initiated Date:                    | Not reported                                    |
| Appeal Resolution Date:                   | Not reported                                    |
| Disposition Status Date:                  | Not reported                                    |
| Disposition Status:                       | Not reported                                    |
| Disposition Status Description:           | Not reported                                    |
| Consent/Final Order Sequence Number:      | Not reported                                    |
| Consent/Final Order Respondent Name:      | Not reported                                    |
| Consent/Final Order Lead Agency:          | Not reported                                    |
| Enforcement Type:                         | LETTER OF INTENT TO INITIATE ENFORCEMENT ACTION |
| Enforcement Responsible Person:           | JMACA   |
| Enforcement Responsible Sub-Organization: | Not reported                                    |
| SEP Sequence Number:                      | Not reported                                    |
| SEP Expenditure Amount:                   | Not reported                                    |
| SEP Scheduled Completion Date:            | Not reported                                    |
| SEP Actual Date:                          | Not reported                                    |
| SEP Defaulted Date:                       | Not reported                                    |
| SEP Type:                                 | Not reported                                    |
| SEP Type Description:                     | Not reported                                    |
| Proposed Amount:                          | Not reported                                    |
| Final Monetary Amount:                    | Not reported                                    |
| Paid Amount:                              | Not reported                                    |
| Final Count:                              | Not reported                                    |
| Final Amount:                             | Not reported                                    |
| Found Violation:                          | Yes   |
| Agency Which Determined Violation:        | EPA   |
| Violation Short Description:              | Universal Waste - Small Quantity Handlers       |
| Date Violation was Determined:            | 20091023  |
| Actual Return to Compliance Date:         | 20100617  |
| Return to Compliance Qualifier:           | Documented                                      |
| Violation Responsible Agency:             | EPA   |
| Scheduled Compliance Date:                | Not reported                                    |
| Enforcement Identifier:                   | 001   |

Map ID  
Direction  
Distance  
Elevation

MAP FINDINGS

Site

Database(s)

EDR ID Number  
EPA ID Number

**HIGHLAND PLATING CO (Continued)**

**1000242423**

Date of Enforcement Action: 20100211  
Enforcement Responsible Agency: EPA  
Enforcement Docket Number: Not reported  
Enforcement Attorney: Not reported  
Corrective Action Component: No  
Appeal Initiated Date: Not reported  
Appeal Resolution Date: Not reported  
Disposition Status Date: Not reported  
Disposition Status: Not reported  
Disposition Status Description: Not reported  
Consent/Final Order Sequence Number: Not reported  
Consent/Final Order Respondent Name: Not reported  
Consent/Final Order Lead Agency: Not reported  
Enforcement Type: Not reported  
Enforcement Responsible Person: JMACA  
Enforcement Responsible Sub-Organization: Not reported  
SEP Sequence Number: Not reported  
SEP Expenditure Amount: Not reported  
SEP Scheduled Completion Date: Not reported  
SEP Actual Date: Not reported  
SEP Defaulted Date: Not reported  
SEP Type: Not reported  
SEP Type Description: Not reported  
Proposed Amount: Not reported  
Final Monetary Amount: Not reported  
Paid Amount: Not reported  
Final Count: Not reported  
Final Amount: Not reported

**Evaluation Action Summary:**

Evaluation Date: 20111007  
Evaluation Responsible Agency: EPA  
Found Violation: Yes  
Evaluation Type Description: COMPLIANCE EVALUATION INSPECTION ON-SITE  
Evaluation Responsible Person Identifier: JMACA  
Evaluation Responsible Sub-Organization: Not reported  
Actual Return to Compliance Date: 20120411  
Scheduled Compliance Date: Not reported  
Date of Request: Not reported  
Date Response Received: Not reported  
Request Agency: Not reported  
Former Citation: Not reported

Evaluation Date: 20111007  
Evaluation Responsible Agency: EPA  
Found Violation: Yes  
Evaluation Type Description: COMPLIANCE EVALUATION INSPECTION ON-SITE  
Evaluation Responsible Person Identifier: JMACA  
Evaluation Responsible Sub-Organization: Not reported  
Actual Return to Compliance Date: 20120411  
Scheduled Compliance Date: Not reported  
Date of Request: Not reported  
Date Response Received: Not reported  
Request Agency: Not reported  
Former Citation: Not reported

Evaluation Date: 20091023

Map ID  
Direction  
Distance  
Elevation

MAP FINDINGS

Site

Database(s)

EDR ID Number  
EPA ID Number

**HIGHLAND PLATING CO (Continued)**

**1000242423**

|   |  |
|---|--|
| Evaluation Responsible Agency:            | EPA                                      |
| Found Violation:                          | Yes                                      |
| Evaluation Type Description:              | COMPLIANCE EVALUATION INSPECTION ON-SITE |
| Evaluation Responsible Person Identifier: | JMACA                                    |
| Evaluation Responsible Sub-Organization:  | Not reported                             |
| Actual Return to Compliance Date:         | 20100617                                 |
| Scheduled Compliance Date:                | Not reported                             |
| Date of Request:                          | Not reported                             |
| Date Response Received:                   | Not reported                             |
| Request Agency:                           | Not reported                             |
| Former Citation:                          | Not reported                             |
| Evaluation Date:                          | 20091023                                 |
| Evaluation Responsible Agency:            | EPA                                      |
| Found Violation:                          | Yes                                      |
| Evaluation Type Description:              | COMPLIANCE EVALUATION INSPECTION ON-SITE |
| Evaluation Responsible Person Identifier: | JMACA                                    |
| Evaluation Responsible Sub-Organization:  | Not reported                             |
| Actual Return to Compliance Date:         | 20100617                                 |
| Scheduled Compliance Date:                | Not reported                             |
| Date of Request:                          | Not reported                             |
| Date Response Received:                   | Not reported                             |
| Request Agency:                           | Not reported                             |
| Former Citation:                          | Not reported                             |
| Evaluation Date:                          | 20091023                                 |
| Evaluation Responsible Agency:            | EPA                                      |
| Found Violation:                          | Yes                                      |
| Evaluation Type Description:              | COMPLIANCE EVALUATION INSPECTION ON-SITE |
| Evaluation Responsible Person Identifier: | JMACA                                    |
| Evaluation Responsible Sub-Organization:  | Not reported                             |
| Actual Return to Compliance Date:         | 20100617                                 |
| Scheduled Compliance Date:                | Not reported                             |
| Date of Request:                          | Not reported                             |
| Date Response Received:                   | Not reported                             |
| Request Agency:                           | Not reported                             |
| Former Citation:                          | Not reported                             |
| Evaluation Date:                          | 20091023                                 |
| Evaluation Responsible Agency:            | EPA                                      |
| Found Violation:                          | Yes                                      |
| Evaluation Type Description:              | COMPLIANCE EVALUATION INSPECTION ON-SITE |
| Evaluation Responsible Person Identifier: | JMACA                                    |
| Evaluation Responsible Sub-Organization:  | Not reported                             |
| Actual Return to Compliance Date:         | 20100617                                 |
| Scheduled Compliance Date:                | Not reported                             |
| Date of Request:                          | Not reported                             |
| Date Response Received:                   | Not reported                             |
| Request Agency:                           | Not reported                             |
| Former Citation:                          | Not reported                             |
| Evaluation Date:                          | 20091023                                 |
| Evaluation Responsible Agency:            | EPA                                      |
| Found Violation:                          | Yes                                      |
| Evaluation Type Description:              | SIGNIFICANT NON-COMPLIER                 |
| Evaluation Responsible Person Identifier: | JMACA                                    |
| Evaluation Responsible Sub-Organization:  | Not reported                             |

Map ID  
Direction  
Distance  
Elevation

MAP FINDINGS

Site

Database(s)

EDR ID Number  
EPA ID Number

**HIGHLAND PLATING CO (Continued)**

**1000242423**

|   |  |
|---|--|
| Actual Return to Compliance Date:         | 20100617                                 |
| Scheduled Compliance Date:                | Not reported                             |
| Date of Request:                          | Not reported                             |
| Date Response Received:                   | Not reported                             |
| Request Agency:                           | Not reported                             |
| Former Citation:                          | Not reported                             |
| Evaluation Date:                          | 20091023                                 |
| Evaluation Responsible Agency:            | EPA                                      |
| Found Violation:                          | Yes                                      |
| Evaluation Type Description:              | SIGNIFICANT NON-COMPLIER                 |
| Evaluation Responsible Person Identifier: | JMACA                                    |
| Evaluation Responsible Sub-Organization:  | Not reported                             |
| Actual Return to Compliance Date:         | 20100617                                 |
| Scheduled Compliance Date:                | Not reported                             |
| Date of Request:                          | Not reported                             |
| Date Response Received:                   | Not reported                             |
| Request Agency:                           | Not reported                             |
| Former Citation:                          | Not reported                             |
| Evaluation Date:                          | 20091023                                 |
| Evaluation Responsible Agency:            | EPA                                      |
| Found Violation:                          | Yes                                      |
| Evaluation Type Description:              | COMPLIANCE EVALUATION INSPECTION ON-SITE |
| Evaluation Responsible Person Identifier: | JMACA                                    |
| Evaluation Responsible Sub-Organization:  | Not reported                             |
| Actual Return to Compliance Date:         | 20100617                                 |
| Scheduled Compliance Date:                | Not reported                             |
| Date of Request:                          | Not reported                             |
| Date Response Received:                   | Not reported                             |
| Request Agency:                           | Not reported                             |
| Former Citation:                          | Not reported                             |
| Evaluation Date:                          | 20091023                                 |
| Evaluation Responsible Agency:            | EPA                                      |
| Found Violation:                          | Yes                                      |
| Evaluation Type Description:              | SIGNIFICANT NON-COMPLIER                 |
| Evaluation Responsible Person Identifier: | JMACA                                    |
| Evaluation Responsible Sub-Organization:  | Not reported                             |
| Actual Return to Compliance Date:         | 20100617                                 |
| Scheduled Compliance Date:                | Not reported                             |
| Date of Request:                          | Not reported                             |
| Date Response Received:                   | Not reported                             |
| Request Agency:                           | Not reported                             |
| Former Citation:                          | Not reported                             |
| Evaluation Date:                          | 20091023                                 |
| Evaluation Responsible Agency:            | EPA                                      |
| Found Violation:                          | Yes                                      |
| Evaluation Type Description:              | COMPLIANCE EVALUATION INSPECTION ON-SITE |
| Evaluation Responsible Person Identifier: | JMACA                                    |
| Evaluation Responsible Sub-Organization:  | Not reported                             |
| Actual Return to Compliance Date:         | 20100617                                 |
| Scheduled Compliance Date:                | Not reported                             |
| Date of Request:                          | Not reported                             |
| Date Response Received:                   | Not reported                             |
| Request Agency:                           | Not reported                             |

Map ID  
Direction  
Distance  
Elevation

MAP FINDINGS

Site

Database(s)

EDR ID Number  
EPA ID Number

**HIGHLAND PLATING CO (Continued)**

**1000242423**

|   |  |
|---|--|
| Former Citation:                          | Not reported                             |
| Evaluation Date:                          | 20091023                                 |
| Evaluation Responsible Agency:            | EPA                                      |
| Found Violation:                          | Yes                                      |
| Evaluation Type Description:              | SIGNIFICANT NON-COMPLIER                 |
| Evaluation Responsible Person Identifier: | JMACA                                    |
| Evaluation Responsible Sub-Organization:  | Not reported                             |
| Actual Return to Compliance Date:         | 20100617                                 |
| Scheduled Compliance Date:                | Not reported                             |
| Date of Request:                          | Not reported                             |
| Date Response Received:                   | Not reported                             |
| Request Agency:                           | Not reported                             |
| Former Citation:                          | Not reported                             |
| Evaluation Date:                          | 20111007                                 |
| Evaluation Responsible Agency:            | EPA                                      |
| Found Violation:                          | Yes                                      |
| Evaluation Type Description:              | COMPLIANCE EVALUATION INSPECTION ON-SITE |
| Evaluation Responsible Person Identifier: | JMACA                                    |
| Evaluation Responsible Sub-Organization:  | Not reported                             |
| Actual Return to Compliance Date:         | 20120411                                 |
| Scheduled Compliance Date:                | Not reported                             |
| Date of Request:                          | Not reported                             |
| Date Response Received:                   | Not reported                             |
| Request Agency:                           | Not reported                             |
| Former Citation:                          | Not reported                             |
| Evaluation Date:                          | 20091023                                 |
| Evaluation Responsible Agency:            | EPA                                      |
| Found Violation:                          | Yes                                      |
| Evaluation Type Description:              | SIGNIFICANT NON-COMPLIER                 |
| Evaluation Responsible Person Identifier: | JMACA                                    |
| Evaluation Responsible Sub-Organization:  | Not reported                             |
| Actual Return to Compliance Date:         | 20100617                                 |
| Scheduled Compliance Date:                | Not reported                             |
| Date of Request:                          | Not reported                             |
| Date Response Received:                   | Not reported                             |
| Request Agency:                           | Not reported                             |
| Former Citation:                          | Not reported                             |
| Evaluation Date:                          | 20091023                                 |
| Evaluation Responsible Agency:            | EPA                                      |
| Found Violation:                          | Yes                                      |
| Evaluation Type Description:              | COMPLIANCE EVALUATION INSPECTION ON-SITE |
| Evaluation Responsible Person Identifier: | JMACA                                    |
| Evaluation Responsible Sub-Organization:  | Not reported                             |
| Actual Return to Compliance Date:         | 20100617                                 |
| Scheduled Compliance Date:                | Not reported                             |
| Date of Request:                          | Not reported                             |
| Date Response Received:                   | Not reported                             |
| Request Agency:                           | Not reported                             |
| Former Citation:                          | Not reported                             |
| Evaluation Date:                          | 20091023                                 |
| Evaluation Responsible Agency:            | EPA                                      |
| Found Violation:                          | Yes                                      |



Map ID  
Direction  
Distance  
Elevation

MAP FINDINGS

Site

Database(s)

EDR ID Number  
EPA ID Number

**HIGHLAND PLATING CO (Continued)**

**1000242423**

|   |  |
|---|--|
| Evaluation Type Description:              | COMPLIANCE EVALUATION INSPECTION ON-SITE |
| Evaluation Responsible Person Identifier: | JMACA                                    |
| Evaluation Responsible Sub-Organization:  | Not reported                             |
| Actual Return to Compliance Date:         | 20100617                                 |
| Scheduled Compliance Date:                | Not reported                             |
| Date of Request:                          | Not reported                             |
| Date Response Received:                   | Not reported                             |
| Request Agency:                           | Not reported                             |
| Former Citation:                          | Not reported                             |
| Evaluation Date:                          | 20091023                                 |
| Evaluation Responsible Agency:            | EPA                                      |
| Found Violation:                          | Yes                                      |
| Evaluation Type Description:              | SIGNIFICANT NON-COMPLIER                 |
| Evaluation Responsible Person Identifier: | JMACA                                    |
| Evaluation Responsible Sub-Organization:  | Not reported                             |
| Actual Return to Compliance Date:         | 20100617                                 |
| Scheduled Compliance Date:                | Not reported                             |
| Date of Request:                          | Not reported                             |
| Date Response Received:                   | Not reported                             |
| Request Agency:                           | Not reported                             |
| Former Citation:                          | Not reported                             |
| Evaluation Date:                          | 20091023                                 |
| Evaluation Responsible Agency:            | EPA                                      |
| Found Violation:                          | Yes                                      |
| Evaluation Type Description:              | COMPLIANCE EVALUATION INSPECTION ON-SITE |
| Evaluation Responsible Person Identifier: | JMACA                                    |
| Evaluation Responsible Sub-Organization:  | Not reported                             |
| Actual Return to Compliance Date:         | 20100617                                 |
| Scheduled Compliance Date:                | Not reported                             |
| Date of Request:                          | Not reported                             |
| Date Response Received:                   | Not reported                             |
| Request Agency:                           | Not reported                             |
| Former Citation:                          | Not reported                             |
| Evaluation Date:                          | 20091023                                 |
| Evaluation Responsible Agency:            | EPA                                      |
| Found Violation:                          | Yes                                      |
| Evaluation Type Description:              | SIGNIFICANT NON-COMPLIER                 |
| Evaluation Responsible Person Identifier: | JMACA                                    |
| Evaluation Responsible Sub-Organization:  | Not reported                             |
| Actual Return to Compliance Date:         | 20100617                                 |
| Scheduled Compliance Date:                | Not reported                             |
| Date of Request:                          | Not reported                             |
| Date Response Received:                   | Not reported                             |
| Request Agency:                           | Not reported                             |
| Former Citation:                          | Not reported                             |
| Evaluation Date:                          | 20091023                                 |
| Evaluation Responsible Agency:            | EPA                                      |
| Found Violation:                          | Yes                                      |
| Evaluation Type Description:              | COMPLIANCE EVALUATION INSPECTION ON-SITE |
| Evaluation Responsible Person Identifier: | JMACA                                    |
| Evaluation Responsible Sub-Organization:  | Not reported                             |
| Actual Return to Compliance Date:         | 20100617                                 |
| Scheduled Compliance Date:                | Not reported                             |

Map ID  
Direction  
Distance  
Elevation

MAP FINDINGS

Site

Database(s)

EDR ID Number  
EPA ID Number

**HIGHLAND PLATING CO (Continued)**

**1000242423**

|   |  |
|---|--|
| Date of Request:                          | Not reported                             |
| Date Response Received:                   | Not reported                             |
| Request Agency:                           | Not reported                             |
| Former Citation:                          | Not reported                             |
| Evaluation Date:                          | 20091023                                 |
| Evaluation Responsible Agency:            | EPA                                      |
| Found Violation:                          | Yes                                      |
| Evaluation Type Description:              | COMPLIANCE EVALUATION INSPECTION ON-SITE |
| Evaluation Responsible Person Identifier: | JMACA                                    |
| Evaluation Responsible Sub-Organization:  | Not reported                             |
| Actual Return to Compliance Date:         | 20100617                                 |
| Scheduled Compliance Date:                | Not reported                             |
| Date of Request:                          | Not reported                             |
| Date Response Received:                   | Not reported                             |
| Request Agency:                           | Not reported                             |
| Former Citation:                          | Not reported                             |
| Evaluation Date:                          | 20111007                                 |
| Evaluation Responsible Agency:            | EPA                                      |
| Found Violation:                          | Yes                                      |
| Evaluation Type Description:              | COMPLIANCE EVALUATION INSPECTION ON-SITE |
| Evaluation Responsible Person Identifier: | JMACA                                    |
| Evaluation Responsible Sub-Organization:  | Not reported                             |
| Actual Return to Compliance Date:         | 20120411                                 |
| Scheduled Compliance Date:                | Not reported                             |
| Date of Request:                          | Not reported                             |
| Date Response Received:                   | Not reported                             |
| Request Agency:                           | Not reported                             |
| Former Citation:                          | Not reported                             |
| Evaluation Date:                          | 20091023                                 |
| Evaluation Responsible Agency:            | EPA                                      |
| Found Violation:                          | Yes                                      |
| Evaluation Type Description:              | COMPLIANCE EVALUATION INSPECTION ON-SITE |
| Evaluation Responsible Person Identifier: | JMACA                                    |
| Evaluation Responsible Sub-Organization:  | Not reported                             |
| Actual Return to Compliance Date:         | 20100617                                 |
| Scheduled Compliance Date:                | Not reported                             |
| Date of Request:                          | Not reported                             |
| Date Response Received:                   | Not reported                             |
| Request Agency:                           | Not reported                             |
| Former Citation:                          | Not reported                             |
| Evaluation Date:                          | 20091023                                 |
| Evaluation Responsible Agency:            | EPA                                      |
| Found Violation:                          | Yes                                      |
| Evaluation Type Description:              | SIGNIFICANT NON-COMPLIER                 |
| Evaluation Responsible Person Identifier: | JMACA                                    |
| Evaluation Responsible Sub-Organization:  | Not reported                             |
| Actual Return to Compliance Date:         | 20100617                                 |
| Scheduled Compliance Date:                | Not reported                             |
| Date of Request:                          | Not reported                             |
| Date Response Received:                   | Not reported                             |
| Request Agency:                           | Not reported                             |
| Former Citation:                          | Not reported                             |

Map ID  
Direction  
Distance  
Elevation

MAP FINDINGS

Site

Database(s)

EDR ID Number  
EPA ID Number

**HIGHLAND PLATING CO (Continued)**

**1000242423**

Evaluation Date: 20091023  
Evaluation Responsible Agency: EPA  
Found Violation: Yes  
Evaluation Type Description: SIGNIFICANT NON-COMPLIER  
Evaluation Responsible Person Identifier: JMACA  
Evaluation Responsible Sub-Organization: Not reported  
Actual Return to Compliance Date: 20100617  
Scheduled Compliance Date: Not reported  
Date of Request: Not reported  
Date Response Received: Not reported  
Request Agency: Not reported  
Former Citation: Not reported

Evaluation Date: 20100617  
Evaluation Responsible Agency: EPA  
Found Violation: No  
Evaluation Type Description: NOT A SIGNIFICANT NON-COMPLIER  
Evaluation Responsible Person Identifier: JMACA  
Evaluation Responsible Sub-Organization: Not reported  
Actual Return to Compliance Date: Not reported  
Scheduled Compliance Date: Not reported  
Date of Request: Not reported  
Date Response Received: Not reported  
Request Agency: Not reported  
Former Citation: Not reported

Evaluation Date: 20091023  
Evaluation Responsible Agency: EPA  
Found Violation: Yes  
Evaluation Type Description: SIGNIFICANT NON-COMPLIER  
Evaluation Responsible Person Identifier: JMACA  
Evaluation Responsible Sub-Organization: Not reported  
Actual Return to Compliance Date: 20100617  
Scheduled Compliance Date: Not reported  
Date of Request: Not reported  
Date Response Received: Not reported  
Request Agency: Not reported  
Former Citation: Not reported

Evaluation Date: 20091023  
Evaluation Responsible Agency: EPA  
Found Violation: Yes  
Evaluation Type Description: COMPLIANCE EVALUATION INSPECTION ON-SITE  
Evaluation Responsible Person Identifier: JMACA  
Evaluation Responsible Sub-Organization: Not reported  
Actual Return to Compliance Date: 20100617  
Scheduled Compliance Date: Not reported  
Date of Request: Not reported  
Date Response Received: Not reported  
Request Agency: Not reported  
Former Citation: Not reported

Evaluation Date: 20091023  
Evaluation Responsible Agency: EPA  
Found Violation: Yes  
Evaluation Type Description: SIGNIFICANT NON-COMPLIER  
Evaluation Responsible Person Identifier: JMACA

Map ID  
Direction  
Distance  
Elevation

MAP FINDINGS

Site

Database(s)

EDR ID Number  
EPA ID Number

**HIGHLAND PLATING CO (Continued)**

**1000242423**

Evaluation Responsible Sub-Organization: Not reported  
Actual Return to Compliance Date: 20100617  
Scheduled Compliance Date: Not reported  
Date of Request: Not reported  
Date Response Received: Not reported  
Request Agency: Not reported  
Former Citation: Not reported

Evaluation Date: 20091023  
Evaluation Responsible Agency: EPA  
Found Violation: Yes  
Evaluation Type Description: SIGNIFICANT NON-COMPLIER  
Evaluation Responsible Person Identifier: JMACA  
Evaluation Responsible Sub-Organization: Not reported  
Actual Return to Compliance Date: 20100617  
Scheduled Compliance Date: Not reported  
Date of Request: Not reported  
Date Response Received: Not reported  
Request Agency: Not reported  
Former Citation: Not reported

Evaluation Date: 20091023  
Evaluation Responsible Agency: EPA  
Found Violation: Yes  
Evaluation Type Description: COMPLIANCE EVALUATION INSPECTION ON-SITE  
Evaluation Responsible Person Identifier: JMACA  
Evaluation Responsible Sub-Organization: Not reported  
Actual Return to Compliance Date: 20100617  
Scheduled Compliance Date: Not reported  
Date of Request: Not reported  
Date Response Received: Not reported  
Request Agency: Not reported  
Former Citation: Not reported

Evaluation Date: 20091023  
Evaluation Responsible Agency: EPA  
Found Violation: Yes  
Evaluation Type Description: COMPLIANCE EVALUATION INSPECTION ON-SITE  
Evaluation Responsible Person Identifier: JMACA  
Evaluation Responsible Sub-Organization: Not reported  
Actual Return to Compliance Date: 20100617  
Scheduled Compliance Date: Not reported  
Date of Request: Not reported  
Date Response Received: Not reported  
Request Agency: Not reported  
Former Citation: Not reported

Evaluation Date: 20091023  
Evaluation Responsible Agency: EPA  
Found Violation: Yes  
Evaluation Type Description: SIGNIFICANT NON-COMPLIER  
Evaluation Responsible Person Identifier: JMACA  
Evaluation Responsible Sub-Organization: Not reported  
Actual Return to Compliance Date: 20100617  
Scheduled Compliance Date: Not reported  
Date of Request: Not reported  
Date Response Received: Not reported

Map ID  
Direction  
Distance  
Elevation

MAP FINDINGS

Site

Database(s)

EDR ID Number  
EPA ID Number

**HIGHLAND PLATING CO (Continued)**

**1000242423**

|   |  |
|---|--|
| Request Agency:                           | Not reported                             |
| Former Citation:                          | Not reported                             |
| Evaluation Date:                          | 20091023                                 |
| Evaluation Responsible Agency:            | EPA                                      |
| Found Violation:                          | Yes                                      |
| Evaluation Type Description:              | COMPLIANCE EVALUATION INSPECTION ON-SITE |
| Evaluation Responsible Person Identifier: | JMACA                                    |
| Evaluation Responsible Sub-Organization:  | Not reported                             |
| Actual Return to Compliance Date:         | 20100617                                 |
| Scheduled Compliance Date:                | Not reported                             |
| Date of Request:                          | Not reported                             |
| Date Response Received:                   | Not reported                             |
| Request Agency:                           | Not reported                             |
| Former Citation:                          | Not reported                             |
| Evaluation Date:                          | 20091023                                 |
| Evaluation Responsible Agency:            | EPA                                      |
| Found Violation:                          | Yes                                      |
| Evaluation Type Description:              | SIGNIFICANT NON-COMPLIER                 |
| Evaluation Responsible Person Identifier: | JMACA                                    |
| Evaluation Responsible Sub-Organization:  | Not reported                             |
| Actual Return to Compliance Date:         | 20100617                                 |
| Scheduled Compliance Date:                | Not reported                             |
| Date of Request:                          | Not reported                             |
| Date Response Received:                   | Not reported                             |
| Request Agency:                           | Not reported                             |
| Former Citation:                          | Not reported                             |
| Evaluation Date:                          | 20091023                                 |
| Evaluation Responsible Agency:            | EPA                                      |
| Found Violation:                          | Yes                                      |
| Evaluation Type Description:              | COMPLIANCE EVALUATION INSPECTION ON-SITE |
| Evaluation Responsible Person Identifier: | JMACA                                    |
| Evaluation Responsible Sub-Organization:  | Not reported                             |
| Actual Return to Compliance Date:         | 20100617                                 |
| Scheduled Compliance Date:                | Not reported                             |
| Date of Request:                          | Not reported                             |
| Date Response Received:                   | Not reported                             |
| Request Agency:                           | Not reported                             |
| Former Citation:                          | Not reported                             |
| Evaluation Date:                          | 20091023                                 |
| Evaluation Responsible Agency:            | EPA                                      |
| Found Violation:                          | Yes                                      |
| Evaluation Type Description:              | COMPLIANCE EVALUATION INSPECTION ON-SITE |
| Evaluation Responsible Person Identifier: | JMACA                                    |
| Evaluation Responsible Sub-Organization:  | Not reported                             |
| Actual Return to Compliance Date:         | 20100617                                 |
| Scheduled Compliance Date:                | Not reported                             |
| Date of Request:                          | Not reported                             |
| Date Response Received:                   | Not reported                             |
| Request Agency:                           | Not reported                             |
| Former Citation:                          | Not reported                             |
| Evaluation Date:                          | 20091023                                 |
| Evaluation Responsible Agency:            | EPA                                      |

Map ID  
Direction  
Distance  
Elevation

MAP FINDINGS

Site

Database(s)

EDR ID Number  
EPA ID Number

**HIGHLAND PLATING CO (Continued)**

**1000242423**

|   |  |
|---|--|
| Found Violation:                          | Yes                                      |
| Evaluation Type Description:              | SIGNIFICANT NON-COMPLIER                 |
| Evaluation Responsible Person Identifier: | JMACA                                    |
| Evaluation Responsible Sub-Organization:  | Not reported                             |
| Actual Return to Compliance Date:         | 20100617                                 |
| Scheduled Compliance Date:                | Not reported                             |
| Date of Request:                          | Not reported                             |
| Date Response Received:                   | Not reported                             |
| Request Agency:                           | Not reported                             |
| Former Citation:                          | Not reported                             |
| Evaluation Date:                          | 20091023                                 |
| Evaluation Responsible Agency:            | EPA                                      |
| Found Violation:                          | Yes                                      |
| Evaluation Type Description:              | COMPLIANCE EVALUATION INSPECTION ON-SITE |
| Evaluation Responsible Person Identifier: | JMACA                                    |
| Evaluation Responsible Sub-Organization:  | Not reported                             |
| Actual Return to Compliance Date:         | 20100617                                 |
| Scheduled Compliance Date:                | Not reported                             |
| Date of Request:                          | Not reported                             |
| Date Response Received:                   | Not reported                             |
| Request Agency:                           | Not reported                             |
| Former Citation:                          | Not reported                             |
| Evaluation Date:                          | 20091023                                 |
| Evaluation Responsible Agency:            | EPA                                      |
| Found Violation:                          | Yes                                      |
| Evaluation Type Description:              | SIGNIFICANT NON-COMPLIER                 |
| Evaluation Responsible Person Identifier: | JMACA                                    |
| Evaluation Responsible Sub-Organization:  | Not reported                             |
| Actual Return to Compliance Date:         | 20100617                                 |
| Scheduled Compliance Date:                | Not reported                             |
| Date of Request:                          | Not reported                             |
| Date Response Received:                   | Not reported                             |
| Request Agency:                           | Not reported                             |
| Former Citation:                          | Not reported                             |
| Evaluation Date:                          | 20091023                                 |
| Evaluation Responsible Agency:            | EPA                                      |
| Found Violation:                          | Yes                                      |
| Evaluation Type Description:              | COMPLIANCE EVALUATION INSPECTION ON-SITE |
| Evaluation Responsible Person Identifier: | JMACA                                    |
| Evaluation Responsible Sub-Organization:  | Not reported                             |
| Actual Return to Compliance Date:         | 20100617                                 |
| Scheduled Compliance Date:                | Not reported                             |
| Date of Request:                          | Not reported                             |
| Date Response Received:                   | Not reported                             |
| Request Agency:                           | Not reported                             |
| Former Citation:                          | Not reported                             |
| Evaluation Date:                          | 20091023                                 |
| Evaluation Responsible Agency:            | EPA                                      |
| Found Violation:                          | Yes                                      |
| Evaluation Type Description:              | SIGNIFICANT NON-COMPLIER                 |
| Evaluation Responsible Person Identifier: | JMACA                                    |
| Evaluation Responsible Sub-Organization:  | Not reported                             |
| Actual Return to Compliance Date:         | 20100617                                 |

Map ID  
Direction  
Distance  
Elevation

MAP FINDINGS

Site

Database(s)

EDR ID Number  
EPA ID Number

**HIGHLAND PLATING CO (Continued)**

**1000242423**

Scheduled Compliance Date: Not reported  
Date of Request: Not reported  
Date Response Received: Not reported  
Request Agency: Not reported  
Former Citation: Not reported

Evaluation Date: 20091023  
Evaluation Responsible Agency: State  
Found Violation: No  
Evaluation Type Description: COMPLIANCE EVALUATION INSPECTION ON-SITE  
Evaluation Responsible Person Identifier: Not reported  
Evaluation Responsible Sub-Organization: Not reported  
Actual Return to Compliance Date: Not reported  
Scheduled Compliance Date: Not reported  
Date of Request: Not reported  
Date Response Received: Not reported  
Request Agency: Not reported  
Former Citation: Not reported

Evaluation Date: 20091023  
Evaluation Responsible Agency: EPA  
Found Violation: Yes  
Evaluation Type Description: COMPLIANCE EVALUATION INSPECTION ON-SITE  
Evaluation Responsible Person Identifier: JMACA  
Evaluation Responsible Sub-Organization: Not reported  
Actual Return to Compliance Date: 20100617  
Scheduled Compliance Date: Not reported  
Date of Request: Not reported  
Date Response Received: Not reported  
Request Agency: Not reported  
Former Citation: Not reported

Evaluation Date: 20091023  
Evaluation Responsible Agency: EPA  
Found Violation: Yes  
Evaluation Type Description: COMPLIANCE EVALUATION INSPECTION ON-SITE  
Evaluation Responsible Person Identifier: JMACA  
Evaluation Responsible Sub-Organization: Not reported  
Actual Return to Compliance Date: 20100617  
Scheduled Compliance Date: Not reported  
Date of Request: Not reported  
Date Response Received: Not reported  
Request Agency: Not reported  
Former Citation: Not reported

Evaluation Date: 20091023  
Evaluation Responsible Agency: EPA  
Found Violation: Yes  
Evaluation Type Description: SIGNIFICANT NON-COMPLIER  
Evaluation Responsible Person Identifier: JMACA  
Evaluation Responsible Sub-Organization: Not reported  
Actual Return to Compliance Date: 20100617  
Scheduled Compliance Date: Not reported  
Date of Request: Not reported  
Date Response Received: Not reported  
Request Agency: Not reported  
Former Citation: Not reported

Map ID  
Direction  
Distance  
Elevation

MAP FINDINGS

Site

Database(s)

EDR ID Number  
EPA ID Number

**HIGHLAND PLATING CO (Continued)**

**1000242423**

Evaluation Date: 20111007  
Evaluation Responsible Agency: EPA  
Found Violation: Yes  
Evaluation Type Description: COMPLIANCE EVALUATION INSPECTION ON-SITE  
Evaluation Responsible Person Identifier: JMACA  
Evaluation Responsible Sub-Organization: Not reported  
Actual Return to Compliance Date: 20120411  
Scheduled Compliance Date: Not reported  
Date of Request: Not reported  
Date Response Received: Not reported  
Request Agency: Not reported  
Former Citation: Not reported

Evaluation Date: 20091023  
Evaluation Responsible Agency: EPA  
Found Violation: Yes  
Evaluation Type Description: COMPLIANCE EVALUATION INSPECTION ON-SITE  
Evaluation Responsible Person Identifier: JMACA  
Evaluation Responsible Sub-Organization: Not reported  
Actual Return to Compliance Date: 20100617  
Scheduled Compliance Date: Not reported  
Date of Request: Not reported  
Date Response Received: Not reported  
Request Agency: Not reported  
Former Citation: Not reported

Evaluation Date: 20091023  
Evaluation Responsible Agency: EPA  
Found Violation: Yes  
Evaluation Type Description: COMPLIANCE EVALUATION INSPECTION ON-SITE  
Evaluation Responsible Person Identifier: JMACA  
Evaluation Responsible Sub-Organization: Not reported  
Actual Return to Compliance Date: 20100617  
Scheduled Compliance Date: Not reported  
Date of Request: Not reported  
Date Response Received: Not reported  
Request Agency: Not reported  
Former Citation: Not reported

Evaluation Date: 20091023  
Evaluation Responsible Agency: EPA  
Found Violation: Yes  
Evaluation Type Description: COMPLIANCE EVALUATION INSPECTION ON-SITE  
Evaluation Responsible Person Identifier: JMACA  
Evaluation Responsible Sub-Organization: Not reported  
Actual Return to Compliance Date: 20100617  
Scheduled Compliance Date: Not reported  
Date of Request: Not reported  
Date Response Received: Not reported  
Request Agency: Not reported  
Former Citation: Not reported

Evaluation Date: 20091023  
Evaluation Responsible Agency: EPA  
Found Violation: Yes  
Evaluation Type Description: SIGNIFICANT NON-COMPLIER  
Evaluation Responsible Person Identifier: JMACA



Map ID  
Direction  
Distance  
Elevation

MAP FINDINGS

Site

Database(s)

EDR ID Number  
EPA ID Number

**HIGHLAND PLATING CO (Continued)**

**1000242423**

Evaluation Responsible Sub-Organization: Not reported  
Actual Return to Compliance Date: 20100617  
Scheduled Compliance Date: Not reported  
Date of Request: Not reported  
Date Response Received: Not reported  
Request Agency: Not reported  
Former Citation: Not reported

Evaluation Date: 20081211  
Evaluation Responsible Agency: State  
Found Violation: No  
Evaluation Type Description: COMPLIANCE EVALUATION INSPECTION ON-SITE  
Evaluation Responsible Person Identifier: Not reported  
Evaluation Responsible Sub-Organization: Not reported  
Actual Return to Compliance Date: Not reported  
Scheduled Compliance Date: Not reported  
Date of Request: Not reported  
Date Response Received: Not reported  
Request Agency: Not reported  
Former Citation: Not reported

Evaluation Date: 20091023  
Evaluation Responsible Agency: EPA  
Found Violation: Yes  
Evaluation Type Description: SIGNIFICANT NON-COMPLIER  
Evaluation Responsible Person Identifier: JMACA  
Evaluation Responsible Sub-Organization: Not reported  
Actual Return to Compliance Date: 20100617  
Scheduled Compliance Date: Not reported  
Date of Request: Not reported  
Date Response Received: Not reported  
Request Agency: Not reported  
Former Citation: Not reported

Evaluation Date: 20091023  
Evaluation Responsible Agency: EPA  
Found Violation: Yes  
Evaluation Type Description: SIGNIFICANT NON-COMPLIER  
Evaluation Responsible Person Identifier: JMACA  
Evaluation Responsible Sub-Organization: Not reported  
Actual Return to Compliance Date: 20100617  
Scheduled Compliance Date: Not reported  
Date of Request: Not reported  
Date Response Received: Not reported  
Request Agency: Not reported  
Former Citation: Not reported

Evaluation Date: 20091023  
Evaluation Responsible Agency: EPA  
Found Violation: Yes  
Evaluation Type Description: SIGNIFICANT NON-COMPLIER  
Evaluation Responsible Person Identifier: JMACA  
Evaluation Responsible Sub-Organization: Not reported  
Actual Return to Compliance Date: 20100617  
Scheduled Compliance Date: Not reported  
Date of Request: Not reported  
Date Response Received: Not reported

Map ID  
Direction  
Distance  
Elevation

MAP FINDINGS

Site

Database(s)

EDR ID Number  
EPA ID Number

**HIGHLAND PLATING CO (Continued)**

**1000242423**

|   |  |
|---|--|
| Request Agency:                           | Not reported                             |
| Former Citation:                          | Not reported                             |
| Evaluation Date:                          | 20091023                                 |
| Evaluation Responsible Agency:            | EPA                                      |
| Found Violation:                          | Yes                                      |
| Evaluation Type Description:              | COMPLIANCE EVALUATION INSPECTION ON-SITE |
| Evaluation Responsible Person Identifier: | JMACA                                    |
| Evaluation Responsible Sub-Organization:  | Not reported                             |
| Actual Return to Compliance Date:         | 20100617                                 |
| Scheduled Compliance Date:                | Not reported                             |
| Date of Request:                          | Not reported                             |
| Date Response Received:                   | Not reported                             |
| Request Agency:                           | Not reported                             |
| Former Citation:                          | Not reported                             |
| Evaluation Date:                          | 20091023                                 |
| Evaluation Responsible Agency:            | EPA                                      |
| Found Violation:                          | Yes                                      |
| Evaluation Type Description:              | COMPLIANCE EVALUATION INSPECTION ON-SITE |
| Evaluation Responsible Person Identifier: | JMACA                                    |
| Evaluation Responsible Sub-Organization:  | Not reported                             |
| Actual Return to Compliance Date:         | 20100617                                 |
| Scheduled Compliance Date:                | Not reported                             |
| Date of Request:                          | Not reported                             |
| Date Response Received:                   | Not reported                             |
| Request Agency:                           | Not reported                             |
| Former Citation:                          | Not reported                             |
| Evaluation Date:                          | 20091023                                 |
| Evaluation Responsible Agency:            | EPA                                      |
| Found Violation:                          | Yes                                      |
| Evaluation Type Description:              | COMPLIANCE EVALUATION INSPECTION ON-SITE |
| Evaluation Responsible Person Identifier: | JMACA                                    |
| Evaluation Responsible Sub-Organization:  | Not reported                             |
| Actual Return to Compliance Date:         | 20100617                                 |
| Scheduled Compliance Date:                | Not reported                             |
| Date of Request:                          | Not reported                             |
| Date Response Received:                   | Not reported                             |
| Request Agency:                           | Not reported                             |
| Former Citation:                          | Not reported                             |
| Evaluation Date:                          | 20091023                                 |
| Evaluation Responsible Agency:            | EPA                                      |
| Found Violation:                          | Yes                                      |
| Evaluation Type Description:              | COMPLIANCE EVALUATION INSPECTION ON-SITE |
| Evaluation Responsible Person Identifier: | JMACA                                    |
| Evaluation Responsible Sub-Organization:  | Not reported                             |
| Actual Return to Compliance Date:         | 20100617                                 |
| Scheduled Compliance Date:                | Not reported                             |
| Date of Request:                          | Not reported                             |
| Date Response Received:                   | Not reported                             |
| Request Agency:                           | Not reported                             |
| Former Citation:                          | Not reported                             |
| Evaluation Date:                          | 20091023                                 |
| Evaluation Responsible Agency:            | EPA                                      |

Map ID  
Direction  
Distance  
Elevation

MAP FINDINGS

Site

Database(s)

EDR ID Number  
EPA ID Number

**HIGHLAND PLATING CO (Continued)**

**1000242423**

|   |  |
|---|--|
| Found Violation:                          | Yes                                      |
| Evaluation Type Description:              | SIGNIFICANT NON-COMPLIER                 |
| Evaluation Responsible Person Identifier: | JMACA                                    |
| Evaluation Responsible Sub-Organization:  | Not reported                             |
| Actual Return to Compliance Date:         | 20100617                                 |
| Scheduled Compliance Date:                | Not reported                             |
| Date of Request:                          | Not reported                             |
| Date Response Received:                   | Not reported                             |
| Request Agency:                           | Not reported                             |
| Former Citation:                          | Not reported                             |
| Evaluation Date:                          | 20091023                                 |
| Evaluation Responsible Agency:            | EPA                                      |
| Found Violation:                          | Yes                                      |
| Evaluation Type Description:              | COMPLIANCE EVALUATION INSPECTION ON-SITE |
| Evaluation Responsible Person Identifier: | JMACA                                    |
| Evaluation Responsible Sub-Organization:  | Not reported                             |
| Actual Return to Compliance Date:         | 20100617                                 |
| Scheduled Compliance Date:                | Not reported                             |
| Date of Request:                          | Not reported                             |
| Date Response Received:                   | Not reported                             |
| Request Agency:                           | Not reported                             |
| Former Citation:                          | Not reported                             |
| Evaluation Date:                          | 20091023                                 |
| Evaluation Responsible Agency:            | EPA                                      |
| Found Violation:                          | Yes                                      |
| Evaluation Type Description:              | SIGNIFICANT NON-COMPLIER                 |
| Evaluation Responsible Person Identifier: | JMACA                                    |
| Evaluation Responsible Sub-Organization:  | Not reported                             |
| Actual Return to Compliance Date:         | 20100617                                 |
| Scheduled Compliance Date:                | Not reported                             |
| Date of Request:                          | Not reported                             |
| Date Response Received:                   | Not reported                             |
| Request Agency:                           | Not reported                             |
| Former Citation:                          | Not reported                             |
| Evaluation Date:                          | 20091023                                 |
| Evaluation Responsible Agency:            | EPA                                      |
| Found Violation:                          | Yes                                      |
| Evaluation Type Description:              | SIGNIFICANT NON-COMPLIER                 |
| Evaluation Responsible Person Identifier: | JMACA                                    |
| Evaluation Responsible Sub-Organization:  | Not reported                             |
| Actual Return to Compliance Date:         | 20100617                                 |
| Scheduled Compliance Date:                | Not reported                             |
| Date of Request:                          | Not reported                             |
| Date Response Received:                   | Not reported                             |
| Request Agency:                           | Not reported                             |
| Former Citation:                          | Not reported                             |
| Evaluation Date:                          | 20091023                                 |
| Evaluation Responsible Agency:            | EPA                                      |
| Found Violation:                          | Yes                                      |
| Evaluation Type Description:              | SIGNIFICANT NON-COMPLIER                 |
| Evaluation Responsible Person Identifier: | JMACA                                    |
| Evaluation Responsible Sub-Organization:  | Not reported                             |
| Actual Return to Compliance Date:         | 20100617                                 |

Map ID  
Direction  
Distance  
Elevation

MAP FINDINGS

Site

Database(s)

EDR ID Number  
EPA ID Number

**HIGHLAND PLATING CO (Continued)**

**1000242423**

Scheduled Compliance Date: Not reported  
Date of Request: Not reported  
Date Response Received: Not reported  
Request Agency: Not reported  
Former Citation: Not reported

Evaluation Date: 20091023  
Evaluation Responsible Agency: EPA  
Found Violation: Yes  
Evaluation Type Description: SIGNIFICANT NON-COMPLIER  
Evaluation Responsible Person Identifier: JMACA  
Evaluation Responsible Sub-Organization: Not reported  
Actual Return to Compliance Date: 20100617  
Scheduled Compliance Date: Not reported  
Date of Request: Not reported  
Date Response Received: Not reported  
Request Agency: Not reported  
Former Citation: Not reported

Evaluation Date: 20091023  
Evaluation Responsible Agency: EPA  
Found Violation: Yes  
Evaluation Type Description: COMPLIANCE EVALUATION INSPECTION ON-SITE  
Evaluation Responsible Person Identifier: JMACA  
Evaluation Responsible Sub-Organization: Not reported  
Actual Return to Compliance Date: 20100617  
Scheduled Compliance Date: Not reported  
Date of Request: Not reported  
Date Response Received: Not reported  
Request Agency: Not reported  
Former Citation: Not reported

Evaluation Date: 20091023  
Evaluation Responsible Agency: EPA  
Found Violation: Yes  
Evaluation Type Description: SIGNIFICANT NON-COMPLIER  
Evaluation Responsible Person Identifier: JMACA  
Evaluation Responsible Sub-Organization: Not reported  
Actual Return to Compliance Date: 20100617  
Scheduled Compliance Date: Not reported  
Date of Request: Not reported  
Date Response Received: Not reported  
Request Agency: Not reported  
Former Citation: Not reported

Evaluation Date: 20091023  
Evaluation Responsible Agency: EPA  
Found Violation: Yes  
Evaluation Type Description: SIGNIFICANT NON-COMPLIER  
Evaluation Responsible Person Identifier: JMACA  
Evaluation Responsible Sub-Organization: Not reported  
Actual Return to Compliance Date: 20100617  
Scheduled Compliance Date: Not reported  
Date of Request: Not reported  
Date Response Received: Not reported  
Request Agency: Not reported  
Former Citation: Not reported

Map ID  
Direction  
Distance  
Elevation

MAP FINDINGS

Site

Database(s)

EDR ID Number  
EPA ID Number

**HIGHLAND PLATING CO (Continued)**

**1000242423**

|   |  |
|---|--|
| Evaluation Date:                          | 20091023                                 |
| Evaluation Responsible Agency:            | EPA                                      |
| Found Violation:                          | Yes                                      |
| Evaluation Type Description:              | SIGNIFICANT NON-COMPLIER                 |
| Evaluation Responsible Person Identifier: | JMACA                                    |
| Evaluation Responsible Sub-Organization:  | Not reported                             |
| Actual Return to Compliance Date:         | 20100617                                 |
| Scheduled Compliance Date:                | Not reported                             |
| Date of Request:                          | Not reported                             |
| Date Response Received:                   | Not reported                             |
| Request Agency:                           | Not reported                             |
| Former Citation:                          | Not reported                             |
| Evaluation Date:                          | 20091023                                 |
| Evaluation Responsible Agency:            | EPA                                      |
| Found Violation:                          | Yes                                      |
| Evaluation Type Description:              | COMPLIANCE EVALUATION INSPECTION ON-SITE |
| Evaluation Responsible Person Identifier: | JMACA                                    |
| Evaluation Responsible Sub-Organization:  | Not reported                             |
| Actual Return to Compliance Date:         | 20100617                                 |
| Scheduled Compliance Date:                | Not reported                             |
| Date of Request:                          | Not reported                             |
| Date Response Received:                   | Not reported                             |
| Request Agency:                           | Not reported                             |
| Former Citation:                          | Not reported                             |
| Evaluation Date:                          | 20091023                                 |
| Evaluation Responsible Agency:            | EPA                                      |
| Found Violation:                          | Yes                                      |
| Evaluation Type Description:              | SIGNIFICANT NON-COMPLIER                 |
| Evaluation Responsible Person Identifier: | JMACA                                    |
| Evaluation Responsible Sub-Organization:  | Not reported                             |
| Actual Return to Compliance Date:         | 20100617                                 |
| Scheduled Compliance Date:                | Not reported                             |
| Date of Request:                          | Not reported                             |
| Date Response Received:                   | Not reported                             |
| Request Agency:                           | Not reported                             |
| Former Citation:                          | Not reported                             |
| Evaluation Date:                          | 20091023                                 |
| Evaluation Responsible Agency:            | EPA                                      |
| Found Violation:                          | Yes                                      |
| Evaluation Type Description:              | SIGNIFICANT NON-COMPLIER                 |
| Evaluation Responsible Person Identifier: | JMACA                                    |
| Evaluation Responsible Sub-Organization:  | Not reported                             |
| Actual Return to Compliance Date:         | 20100617                                 |
| Scheduled Compliance Date:                | Not reported                             |
| Date of Request:                          | Not reported                             |
| Date Response Received:                   | Not reported                             |
| Request Agency:                           | Not reported                             |
| Former Citation:                          | Not reported                             |
| Evaluation Date:                          | 20091023                                 |
| Evaluation Responsible Agency:            | EPA                                      |
| Found Violation:                          | Yes                                      |
| Evaluation Type Description:              | COMPLIANCE EVALUATION INSPECTION ON-SITE |
| Evaluation Responsible Person Identifier: | JMACA                                    |

Map ID  
Direction  
Distance  
Elevation

MAP FINDINGS

Site

Database(s)

EDR ID Number  
EPA ID Number

**HIGHLAND PLATING CO (Continued)**

**1000242423**

Evaluation Responsible Sub-Organization: Not reported  
Actual Return to Compliance Date: 20100617  
Scheduled Compliance Date: Not reported  
Date of Request: Not reported  
Date Response Received: Not reported  
Request Agency: Not reported  
Former Citation: Not reported

Evaluation Date: 20111007  
Evaluation Responsible Agency: EPA  
Found Violation: Yes  
Evaluation Type Description: COMPLIANCE EVALUATION INSPECTION ON-SITE  
Evaluation Responsible Person Identifier: JMACA  
Evaluation Responsible Sub-Organization: Not reported  
Actual Return to Compliance Date: 20120411  
Scheduled Compliance Date: Not reported  
Date of Request: Not reported  
Date Response Received: Not reported  
Request Agency: Not reported  
Former Citation: Not reported

Evaluation Date: 20091023  
Evaluation Responsible Agency: EPA  
Found Violation: Yes  
Evaluation Type Description: COMPLIANCE EVALUATION INSPECTION ON-SITE  
Evaluation Responsible Person Identifier: JMACA  
Evaluation Responsible Sub-Organization: Not reported  
Actual Return to Compliance Date: 20100617  
Scheduled Compliance Date: Not reported  
Date of Request: Not reported  
Date Response Received: Not reported  
Request Agency: Not reported  
Former Citation: Not reported

Evaluation Date: 19940510  
Evaluation Responsible Agency: State Contractor/Grantee  
Found Violation: Yes  
Evaluation Type Description: COMPLIANCE EVALUATION INSPECTION ON-SITE  
Evaluation Responsible Person Identifier: R9STA  
Evaluation Responsible Sub-Organization: Not reported  
Actual Return to Compliance Date: 19990510  
Scheduled Compliance Date: Not reported  
Date of Request: Not reported  
Date Response Received: Not reported  
Request Agency: Not reported  
Former Citation: Not reported

Evaluation Date: 20091023  
Evaluation Responsible Agency: EPA  
Found Violation: Yes  
Evaluation Type Description: COMPLIANCE EVALUATION INSPECTION ON-SITE  
Evaluation Responsible Person Identifier: JMACA  
Evaluation Responsible Sub-Organization: Not reported  
Actual Return to Compliance Date: 20100617  
Scheduled Compliance Date: Not reported  
Date of Request: Not reported  
Date Response Received: Not reported

Map ID  
Direction  
Distance  
Elevation

MAP FINDINGS

Site

Database(s)

EDR ID Number  
EPA ID Number

**HIGHLAND PLATING CO (Continued)**

**1000242423**

|   |                          |
|---|--------------------------|
| Request Agency:                           | Not reported             |
| Former Citation:                          | Not reported             |
| Evaluation Date:                          | 20091023                 |
| Evaluation Responsible Agency:            | EPA                      |
| Found Violation:                          | Yes                      |
| Evaluation Type Description:              | SIGNIFICANT NON-COMPLIER |
| Evaluation Responsible Person Identifier: | JMACA                    |
| Evaluation Responsible Sub-Organization:  | Not reported             |
| Actual Return to Compliance Date:         | 20100617                 |
| Scheduled Compliance Date:                | Not reported             |
| Date of Request:                          | Not reported             |
| Date Response Received:                   | Not reported             |
| Request Agency:                           | Not reported             |
| Former Citation:                          | Not reported             |
| Evaluation Date:                          | 20091023                 |
| Evaluation Responsible Agency:            | EPA                      |
| Found Violation:                          | Yes                      |
| Evaluation Type Description:              | SIGNIFICANT NON-COMPLIER |
| Evaluation Responsible Person Identifier: | JMACA                    |
| Evaluation Responsible Sub-Organization:  | Not reported             |
| Actual Return to Compliance Date:         | 20100617                 |
| Scheduled Compliance Date:                | Not reported             |
| Date of Request:                          | Not reported             |
| Date Response Received:                   | Not reported             |
| Request Agency:                           | Not reported             |
| Former Citation:                          | Not reported             |
| Evaluation Date:                          | 20091023                 |
| Evaluation Responsible Agency:            | EPA                      |
| Found Violation:                          | Yes                      |
| Evaluation Type Description:              | SIGNIFICANT NON-COMPLIER |
| Evaluation Responsible Person Identifier: | JMACA                    |
| Evaluation Responsible Sub-Organization:  | Not reported             |
| Actual Return to Compliance Date:         | 20100617                 |
| Scheduled Compliance Date:                | Not reported             |
| Date of Request:                          | Not reported             |
| Date Response Received:                   | Not reported             |
| Request Agency:                           | Not reported             |
| Former Citation:                          | Not reported             |

**ICIS:**

|                                |   |
|--------------------------------|---|
| Enforcement Action ID:         | 09-2016-2506  |
| FRS ID:                        | 110000473620  |
| Action Name:                   | HIGHLAND PLATING AOC                                  |
| Facility Name:                 | HIGHLAND PLATING                                      |
| Facility Address:              | 1001 NORTH ORANGE DRIVE<br>LOS ANGELES, CA 90038-2382 |
| Enforcement Action Type:       | CERCLA 104E5A AO For Access And/Or Info               |
| Facility County:               | LOS ANGELES   |
| Program System Acronym:        | SEMS  |
| Enforcement Action Forum Desc: | Administrative - Formal                               |
| EA Type Code:                  | 104E5A  |
| Facility SIC Code:             | Not reported  |
| Federal Facility ID:           | Not reported  |

Map ID  
Direction  
Distance  
Elevation

MAP FINDINGS

Site

Database(s)

EDR ID Number  
EPA ID Number

**HIGHLAND PLATING CO (Continued)**

**1000242423**

Latitude in Decimal Degrees: 34.08904  
Longitude in Decimal Degrees: -118.34163  
Permit Type Desc: Not reported  
Program System Acronym: CAN000900173  
Facility NAICS Code: Not reported  
Tribal Land Code: Not reported

Enforcement Action ID: 09-2016-2506  
FRS ID: 110000473620  
Action Name: HIGHLAND PLATING AOC  
Facility Name: HIGHLAND PLATING COMPANY  
Facility Address: 1001 NORTH ORANGE DRIVE  
LOS ANGELES, CA 90038

Enforcement Action Type: CERCLA 104E5A AO For Access And/Or Info  
Facility County: LOS ANGELES  
Program System Acronym: ICIS  
Enforcement Action Forum Desc: Administrative - Formal  
EA Type Code: 104E5A  
Facility SIC Code: 3471  
Federal Facility ID: Not reported  
Latitude in Decimal Degrees: 34.089118  
Longitude in Decimal Degrees: -118.341948  
Permit Type Desc: Not reported  
Program System Acronym: 1223  
Facility NAICS Code: Not reported  
Tribal Land Code: Not reported

Enforcement Action ID: 09-2016-2506  
FRS ID: 110000473620  
Action Name: HIGHLAND PLATING AOC  
Facility Name: HIGHLAND PLATING  
Facility Address: 1001 NORTH ORANGE DRIVE  
LOS ANGELES, CA 90038-2382

Enforcement Action Type: CERCLA 106 AO For Resp Action/Imm Haz  
Facility County: LOS ANGELES  
Program System Acronym: SEMS  
Enforcement Action Forum Desc: Administrative - Formal  
EA Type Code: 106  
Facility SIC Code: Not reported  
Federal Facility ID: Not reported  
Latitude in Decimal Degrees: 34.08904  
Longitude in Decimal Degrees: -118.34163  
Permit Type Desc: Not reported  
Program System Acronym: CAN000900173  
Facility NAICS Code: Not reported  
Tribal Land Code: Not reported

Enforcement Action ID: 09-2016-2506  
FRS ID: 110000473620  
Action Name: HIGHLAND PLATING AOC  
Facility Name: HIGHLAND PLATING COMPANY  
Facility Address: 1001 NORTH ORANGE DRIVE  
LOS ANGELES, CA 90038

Enforcement Action Type: CERCLA 106 AO For Resp Action/Imm Haz  
Facility County: LOS ANGELES  
Program System Acronym: ICIS  
Enforcement Action Forum Desc: Administrative - Formal



Map ID  
Direction  
Distance  
Elevation

MAP FINDINGS

Site

Database(s)

EDR ID Number  
EPA ID Number

**HIGHLAND PLATING CO (Continued)**

**1000242423**

EA Type Code: 106  
Facility SIC Code: 3471  
Federal Facility ID: Not reported  
Latitude in Decimal Degrees: 34.089118  
Longitude in Decimal Degrees: -118.341948  
Permit Type Desc: Not reported  
Program System Acronym: 1223  
Facility NAICS Code: Not reported  
Tribal Land Code: Not reported

Enforcement Action ID: 09-2016-2506  
FRS ID: 110000473620  
Action Name: HIGHLAND PLATING AOC  
Facility Name: HIGHLAND PLATING COMPANY  
Facility Address: 1001 NORTH ORANGE DRIVE  
LOS ANGELES, CA 90038

Enforcement Action Type: CERCLA 107L Filing Of Lien  
Facility County: LOS ANGELES  
Program System Acronym: ICIS

Enforcement Action Forum Desc: Administrative - Formal

EA Type Code: 107L  
Facility SIC Code: 3471  
Federal Facility ID: Not reported  
Latitude in Decimal Degrees: 34.089118  
Longitude in Decimal Degrees: -118.341948  
Permit Type Desc: Not reported  
Program System Acronym: 1223  
Facility NAICS Code: Not reported  
Tribal Land Code: Not reported

Enforcement Action ID: 09-2016-2506  
FRS ID: 110000473620  
Action Name: HIGHLAND PLATING AOC  
Facility Name: HIGHLAND PLATING  
Facility Address: 1001 NORTH ORANGE DRIVE  
LOS ANGELES, CA 90038-2382

Enforcement Action Type: CERCLA 107L Filing Of Lien  
Facility County: LOS ANGELES  
Program System Acronym: SEMS

Enforcement Action Forum Desc: Administrative - Formal

EA Type Code: 107L  
Facility SIC Code: Not reported  
Federal Facility ID: Not reported  
Latitude in Decimal Degrees: 34.08904  
Longitude in Decimal Degrees: -118.34163  
Permit Type Desc: Not reported  
Program System Acronym: CAN000900173  
Facility NAICS Code: Not reported  
Tribal Land Code: Not reported

Enforcement Action ID: 09-2010-5060  
FRS ID: 110000473620  
Action Name: RCRA C FY10 Highland Plating Company AO  
Facility Name: HIGHLAND PLATING COMPANY  
Facility Address: 1001 NORTH ORANGE DRIVE  
LOS ANGELES, CA 90038

Enforcement Action Type: RCRA 3008A AO For Comp And/Or Penalty

Map ID  
Direction  
Distance  
Elevation

MAP FINDINGS

Site

Database(s)

EDR ID Number  
EPA ID Number

**HIGHLAND PLATING CO (Continued)**

**1000242423**

Facility County: LOS ANGELES  
Program System Acronym: ICIS  
Enforcement Action Forum Desc: Administrative - Formal  
EA Type Code: 3008A  
Facility SIC Code: 3471  
Federal Facility ID: Not reported  
Latitude in Decimal Degrees: 34.089118  
Longitude in Decimal Degrees: -118.341948  
Permit Type Desc: Not reported  
Program System Acronym: 1223  
Facility NAICS Code: Not reported  
Tribal Land Code: Not reported

Enforcement Action ID: 09-2000-0247  
FRS ID: 110000473620  
Action Name: HIGHLAND PLATING  
Facility Name: HIGHLAND PLATING COMPANY  
Facility Address: 1001 NORTH ORANGE DRIVE  
LOS ANGELES, CA 90038  
Enforcement Action Type: EPCRA 325 Action For Penalty  
Facility County: LOS ANGELES  
Program System Acronym: ICIS  
Enforcement Action Forum Desc: Administrative - Formal  
EA Type Code: 325  
Facility SIC Code: 3471  
Federal Facility ID: Not reported  
Latitude in Decimal Degrees: 34.089118  
Longitude in Decimal Degrees: -118.341948  
Permit Type Desc: Not reported  
Program System Acronym: 1223  
Facility NAICS Code: Not reported  
Tribal Land Code: Not reported

Facility Name: HIGHLAND PLATING  
Address: 1001 NORTH ORANGE DRIVE  
Tribal Indicator: N  
Fed Facility: No  
NAIC Code: Not reported  
SIC Code: 3471

Facility Name: HIGHLAND PLATING  
Address: 1001 NORTH ORANGE DRIVE  
Tribal Indicator: N  
Fed Facility: No  
NAIC Code: Not reported  
SIC Code: 3471

Facility Name: HIGHLAND PLATING  
Address: 1001 NORTH ORANGE DRIVE  
Tribal Indicator: N  
Fed Facility: No  
NAIC Code: Not reported  
SIC Code: 3471

Facility Name: HIGHLAND PLATING  
Address: 1001 NORTH ORANGE DRIVE

Map ID  
Direction  
Distance  
Elevation

MAP FINDINGS

Site

Database(s)

EDR ID Number  
EPA ID Number

**HIGHLAND PLATING CO (Continued)**

**1000242423**

|                   |                         |
|-------------------|-------------------------|
| Tribal Indicator: | N                       |
| Fed Facility:     | No                      |
| NAIC Code:        | Not reported            |
| SIC Code:         | 3471                    |
| Facility Name:    | HIGHLAND PLATING        |
| Address:          | 1001 NORTH ORANGE DRIVE |
| Tribal Indicator: | N                       |
| Fed Facility:     | No                      |
| NAIC Code:        | Not reported            |
| SIC Code:         | 3471                    |
| Facility Name:    | HIGHLAND PLATING        |
| Address:          | 1001 NORTH ORANGE DRIVE |
| Tribal Indicator: | N                       |
| Fed Facility:     | No                      |
| NAIC Code:        | Not reported            |
| SIC Code:         | 3471                    |
| Facility Name:    | HIGHLAND PLATING        |
| Address:          | 1001 NORTH ORANGE DRIVE |
| Tribal Indicator: | N                       |
| Fed Facility:     | No                      |
| NAIC Code:        | Not reported            |
| SIC Code:         | 3471                    |
| Facility Name:    | HIGHLAND PLATING        |
| Address:          | 1001 NORTH ORANGE DRIVE |
| Tribal Indicator: | N                       |
| Fed Facility:     | No                      |
| NAIC Code:        | Not reported            |
| SIC Code:         | 3471                    |
| Facility Name:    | HIGHLAND PLATING        |
| Address:          | 1001 NORTH ORANGE DRIVE |
| Tribal Indicator: | N                       |
| Fed Facility:     | No                      |
| NAIC Code:        | Not reported            |
| SIC Code:         | 3471                    |
| Facility Name:    | HIGHLAND PLATING        |
| Address:          | 1001 NORTH ORANGE DRIVE |
| Tribal Indicator: | N                       |
| Fed Facility:     | No                      |
| NAIC Code:        | Not reported            |
| SIC Code:         | 3471                    |
| Facility Name:    | HIGHLAND PLATING        |
| Address:          | 1001 NORTH ORANGE DRIVE |
| Tribal Indicator: | N                       |
| Fed Facility:     | No                      |
| NAIC Code:        | Not reported            |
| SIC Code:         | 3471                    |
| Facility Name:    | HIGHLAND PLATING        |
| Address:          | 1001 NORTH ORANGE DRIVE |
| Tribal Indicator: | N                       |
| Fed Facility:     | No                      |
| NAIC Code:        | Not reported            |
| SIC Code:         | 3471                    |
| Facility Name:    | HIGHLAND PLATING        |
| Address:          | 1001 NORTH ORANGE DRIVE |
| Tribal Indicator: | N                       |

Map ID  
Direction  
Distance  
Elevation

MAP FINDINGS

Site

Database(s)

EDR ID Number  
EPA ID Number

**HIGHLAND PLATING CO (Continued)**

**1000242423**

Fed Facility: No  
NAIC Code: Not reported  
SIC Code: 3471

Facility Name: HIGHLAND PLATING  
Address: 1001 NORTH ORANGE DRIVE  
Tribal Indicator: N  
Fed Facility: No  
NAIC Code: Not reported  
SIC Code: 3471

Facility Name: HIGHLAND PLATING  
Address: 1001 NORTH ORANGE DRIVE  
Tribal Indicator: N  
Fed Facility: No  
NAIC Code: Not reported  
SIC Code: 3471

Facility Name: HIGHLAND PLATING  
Address: 1001 NORTH ORANGE DRIVE  
Tribal Indicator: N  
Fed Facility: No  
NAIC Code: Not reported  
SIC Code: 3471

Facility Name: HIGHLAND PLATING  
Address: 1001 NORTH ORANGE DRIVE  
Tribal Indicator: N  
Fed Facility: No  
NAIC Code: Not reported  
SIC Code: 3471

Facility Name: HIGHLAND PLATING  
Address: 1001 NORTH ORANGE DRIVE  
Tribal Indicator: N  
Fed Facility: No  
NAIC Code: Not reported  
SIC Code: 3471

Facility Name: HIGHLAND PLATING  
Address: 1001 NORTH ORANGE DRIVE  
Tribal Indicator: N  
Fed Facility: No  
NAIC Code: Not reported  
SIC Code: 3471

**US AIRS MINOR:**

Envid: 1000242423  
Region Code: 09  
Programmatic ID: AIR CASCA00006037CJ722  
Facility Registry ID: 110000473620  
D and B Number: Not reported  
Primary SIC Code: 3471  
NAICS Code: 332813  
Default Air Classification Code: MIN  
Facility Type of Ownership Code: POF  
Air CMS Category Code: Not reported

Map ID  
Direction  
Distance  
Elevation

MAP FINDINGS

Site

Database(s)

EDR ID Number  
EPA ID Number

**HIGHLAND PLATING CO (Continued)**

**1000242423**

HPV Status: Not reported

**FINDS:**

Registry ID: 110000473620

Click Here:

**Environmental Interest/Information System:**

AFS (Aerometric Information Retrieval System (AIRS) Facility Subsystem) replaces the former Compliance Data System (CDS), the National Emission Data System (NEDS), and the Storage and Retrieval of Aerometric Data (SAROAD). AIRS is the national repository for information concerning airborne pollution in the United States. AFS is used to track emissions and compliance data from industrial plants. AFS data are utilized by states to prepare State Implementation Plans to comply with regulatory programs and by EPA as an input for the estimation of total national emissions. AFS is undergoing a major redesign to support facility operating permits required under Title V of the Clean Air Act.

NCDB (National Compliance Data Base) supports implementation of the Federal Insecticide, Fungicide, and Rodenticide Act (FIFRA) and the Toxic Substances Control Act (TSCA). The system tracks inspections in regions and states with cooperative agreements, enforcement actions, and settlements.

**AIR EMISSIONS CLASSIFICATION UNKNOWN**

California Hazardous Waste Tracking System - Datamart (HWTS-DATAMART) provides California with information on hazardous waste shipments for generators, transporters, and treatment, storage, and disposal facilities.

US EPA TRIS (Toxics Release Inventory System) contains information from facilities on the amounts of over 300 listed toxic chemicals that these facilities release directly to air, water, land, or that are transported off-site.

**OSHA ESTABLISHMENT**

RCRAInfo is a national information system that supports the Resource Conservation and Recovery Act (RCRA) program through the tracking of events and activities related to facilities that generate, transport, and treat, store, or dispose of hazardous waste. RCRAInfo allows RCRA program staff to track the notification, permit, compliance, and corrective action activities required under RCRA.

**RISK AND TECHNOLOGY REVIEW**

**SUPERFUND (NON-NPL)**

**STATE MASTER**

**HAZARDOUS WASTE BIENNIAL REPORTER**

**AIR MINOR**

ICIS (Integrated Compliance Information System) is the Integrated Compliance Information System and provides a database that, when complete, will contain integrated Enforcement and Compliance information across most of EPA's programs. The vision for ICIS is to replace EPA's independent databases that contain Enforcement data with a single repository for that information. Currently, ICIS contains all Federal Administrative and Judicial enforcement actions. This information is maintained in ICIS by EPA in the Regional offices and at Headquarters. A future release of ICIS will replace the Permit Compliance System (PCS) which supports the NPDES and will integrate that information with Federal actions already in the system. ICIS also has the capability to track other activities occurring in the Region.

Map ID  
Direction  
Distance  
Elevation

MAP FINDINGS

Site

Database(s)

EDR ID Number  
EPA ID Number

**HIGHLAND PLATING CO (Continued)**

**1000242423**

that support Compliance and Enforcement programs. These include;  
Incident Tracking, Compliance Assistance, and Compliance Monitoring.

[Click this hyperlink](#) while viewing on your computer to access  
additional FINDS: detail in the EDR Site Report.

**ECHO:**

Envid: 1000242423  
Registry ID: 110000473620  
DFR URL: <http://echo.epa.gov/detailed-facility-report?fid=110000473620>  
Name: HIGHLAND PLATING CO  
Address: 1001 NORTH ORANGE DRIVE  
City,State,Zip: LOS ANGELES, CA 90038

**D100**  
**ESE**  
**< 1/8**  
**0.097 mi.**  
**511 ft.**

**HIGHLAND PLATING COMPANY**  
**1001 N ORANGE DR**  
**LOS ANGELES, CA 90038**  
**Site 11 of 14 in cluster D**

**SWEEPS UST**  
**CA FID UST**  
**CHMIRS**  
**EMI**  
**WDS**  
**CERS**

**S101582581**  
**N/A**

**Relative:**  
**Higher**

**Actual:**  
**286 ft.**

**SWEEPS UST:**

Name: HIGHLAND PLATING COMPANY  
Address: 1001 N ORANGE DR  
City: LOS ANGELES  
Status: Not reported  
Comp Number: 5172  
Number: Not reported  
Board Of Equalization: Not reported  
Referral Date: Not reported  
Action Date: Not reported  
Created Date: Not reported  
Owner Tank Id: Not reported  
SWRCB Tank Id: Not reported  
Tank Status: Not reported  
Capacity: Not reported  
Active Date: Not reported  
Tank Use: Not reported  
STG: Not reported  
Content: Not reported  
Number Of Tanks: Not reported

**CA FID UST:**

Facility ID: 19000012  
Regulated By: UTKNI  
Regulated ID: Not reported  
Cortese Code: Not reported  
SIC Code: Not reported  
Facility Phone: 2130000000  
Mail To: Not reported  
Mailing Address: 1001 N ORANGE DR  
Mailing Address 2: Not reported  
Mailing City,St,Zip: LOS ANGELES 900380000  
Contact: Not reported  
Contact Phone: Not reported  
DUNs Number: Not reported  
NPDES Number: Not reported  
EPA ID: Not reported

Map ID  
Direction  
Distance  
Elevation

MAP FINDINGS

Site

Database(s)

EDR ID Number  
EPA ID Number

**HIGHLAND PLATING COMPANY (Continued)**

**S101582581**

Comments: Not reported  
Status: Inactive

**CHMIRS:**

Name: Not reported  
Address: 1001 N. ORANGE DR.  
City,State,Zip: HOLLYWOOD, CA 90038  
OES Incident Number: 4-3953  
OES notification: 07/13/2014  
OES Date: Not reported  
OES Time: Not reported  
**Date Completed: Not reported**  
Property Use: Not reported  
Agency Id Number: Not reported  
Agency Incident Number: Not reported  
Time Notified: Not reported  
Time Completed: Not reported  
Surrounding Area: Not reported  
Estimated Temperature: Not reported  
Property Management: Not reported  
More Than Two Substances Involved?: Not reported  
Resp Agncy Personel # Of Decontaminated: Not reported  
Responding Agency Personel # Of Injuries: Not reported  
Responding Agency Personel # Of Fatalities: Not reported  
Others Number Of Decontaminated: Not reported  
Others Number Of Injuries: Not reported  
Others Number Of Fatalities: Not reported  
Vehicle Make/year: Not reported  
Vehicle License Number: Not reported  
Vehicle State: Not reported  
Vehicle Id Number: Not reported  
CA DOT PUC/ICC Number: Not reported  
Company Name: Not reported  
Reporting Officer Name/ID: Not reported  
Report Date: Not reported  
Facility Telephone: Not reported  
Waterway Involved: Yes  
Waterway: Storm Drain, Ballona Creek  
Spill Site: Merchant/Business  
Cleanup By: No  
Containment: Not reported  
What Happened: Not reported  
Type: Not reported  
Measure: Not reported  
Other: Not reported  
Type: CHEMICAL  
Measure: Gal(s)  
Other: Not reported  
Date/Time: 900  
Year: 2014  
Agency: LA Co Fire Health Hazmat Division  
Incident Date: 7/13/2014  
Admin Agency: Not reported  
Amount: Not reported  
Contained: Yes  
Site Type: Storm Drain, Ballona Creek  
E Date: Not reported

Map ID  
Direction  
Distance  
Elevation

MAP FINDINGS

Site

Database(s)

EDR ID Number  
EPA ID Number

**HIGHLAND PLATING COMPANY (Continued)**

**S101582581**

|                        |   |
|------------------------|---|
| Substance:             | Chromic Acid  |
| Quantity Released:     | 1000  |
| Unknown:               | Not reported  |
| Substance #2:          | Not reported  |
| Substance #3:          | Not reported  |
| Evacuations:           | Not reported  |
| Number of Injuries:    | Fire  |
| Number of Fatalities:  | 1   |
| #1 Pipeline:           | No  |
| #2 Pipeline:           | No  |
| #3 Pipeline:           | No  |
| #1 Vessel >= 300 Tons: | No  |
| #2 Vessel >= 300 Tons: | No  |
| #3 Vessel >= 300 Tons: | No  |
| Evacs:                 | No  |
| Injuries:              | Other   |
| Fatals:                | Yes   |
| Comments:              | Not reported  |
| Description:           | RP states that due to a structure fire chromic acid and fire fighting water release into a storm drain. Storm water assessment in progress. One fire fighter exposed to plating solution. |

**EMI:**

|  |                         |
|--|-------------------------|
| Name:  | HIGHLAND PLATING CO INC |
| Address:                                       | 1001 N ORANGE DR        |
| City,State,Zip:                                | LOS ANGELES, CA 90038   |
| Year:  | 1987                    |
| County Code:                                   | 19                      |
| Air Basin:                                     | SC                      |
| Facility ID:                                   | 9238                    |
| Air District Name:                             | SC                      |
| SIC Code:                                      | 3471                    |
| Air District Name:                             | SOUTH COAST AQMD        |
| Community Health Air Pollution Info System:    | Not reported            |
| Consolidated Emission Reporting Rule:          | Not reported            |
| Total Organic Hydrocarbon Gases Tons/Yr:       | 0                       |
| Reactive Organic Gases Tons/Yr:                | 0                       |
| Carbon Monoxide Emissions Tons/Yr:             | 0                       |
| NOX - Oxides of Nitrogen Tons/Yr:              | 0                       |
| SOX - Oxides of Sulphur Tons/Yr:               | 0                       |
| Particulate Matter Tons/Yr:                    | 0                       |
| Part. Matter 10 Micrometers and Smllr Tons/Yr: | 0                       |

|   |                       |
|---|-----------------------|
| Name:                                       | HIGHLAND PLATING CO   |
| Address:                                    | 1001 N ORANGE DR      |
| City,State,Zip:                             | LOS ANGELES, CA 90038 |
| Year:                                       | 1993                  |
| County Code:                                | 19                    |
| Air Basin:                                  | SC                    |
| Facility ID:                                | 67757                 |
| Air District Name:                          | SC                    |
| SIC Code:                                   | 3471                  |
| Air District Name:                          | SOUTH COAST AQMD      |
| Community Health Air Pollution Info System: | Not reported          |
| Consolidated Emission Reporting Rule:       | Not reported          |
| Total Organic Hydrocarbon Gases Tons/Yr:    | 10                    |



Map ID  
Direction  
Distance  
Elevation

MAP FINDINGS

Site

Database(s)

EDR ID Number  
EPA ID Number

**HIGHLAND PLATING COMPANY (Continued)**

**S101582581**

Reactive Organic Gases Tons/Yr: 4  
Carbon Monoxide Emissions Tons/Yr: 0  
NOX - Oxides of Nitrogen Tons/Yr: 1  
SOX - Oxides of Sulphur Tons/Yr: 0  
Particulate Matter Tons/Yr: 0  
Part. Matter 10 Micrometers and Smllr Tons/Yr:0

Name: HIGHLAND PLATING CO  
Address: 1001 N ORANGE DR  
City,State,Zip: LOS ANGELES, CA 90038  
Year: 1995  
County Code: 19  
Air Basin: SC  
Facility ID: 67757  
Air District Name: SC  
SIC Code: 3471  
Air District Name: SOUTH COAST AQMD  
Community Health Air Pollution Info System: Not reported  
Consolidated Emission Reporting Rule: Not reported  
Total Organic Hydrocarbon Gases Tons/Yr: 10  
Reactive Organic Gases Tons/Yr: 4  
Carbon Monoxide Emissions Tons/Yr: 0  
NOX - Oxides of Nitrogen Tons/Yr: 1  
SOX - Oxides of Sulphur Tons/Yr: 0  
Particulate Matter Tons/Yr: 0  
Part. Matter 10 Micrometers and Smllr Tons/Yr:0

Name: HIGHLAND PLATING CO  
Address: 1001 N ORANGE DR  
City,State,Zip: LOS ANGELES, CA 90038  
Year: 1996  
County Code: 19  
Air Basin: SC  
Facility ID: 67757  
Air District Name: SC  
SIC Code: 3471  
Air District Name: SOUTH COAST AQMD  
Community Health Air Pollution Info System: Not reported  
Consolidated Emission Reporting Rule: Not reported  
Total Organic Hydrocarbon Gases Tons/Yr: 9  
Reactive Organic Gases Tons/Yr: 5  
Carbon Monoxide Emissions Tons/Yr: 0  
NOX - Oxides of Nitrogen Tons/Yr: 1  
SOX - Oxides of Sulphur Tons/Yr: 0  
Particulate Matter Tons/Yr: 0  
Part. Matter 10 Micrometers and Smllr Tons/Yr:0

Name: HIGHLAND PLATING CO  
Address: 1001 N ORANGE DR  
City,State,Zip: LOS ANGELES, CA 90038  
Year: 1997  
County Code: 19  
Air Basin: SC  
Facility ID: 67757  
Air District Name: SC  
SIC Code: 3471  
Air District Name: SOUTH COAST AQMD

Map ID  
Direction  
Distance  
Elevation

MAP FINDINGS

Site

Database(s)

EDR ID Number  
EPA ID Number

**HIGHLAND PLATING COMPANY (Continued)**

**S101582581**

Community Health Air Pollution Info System: Not reported  
Consolidated Emission Reporting Rule: Not reported  
Total Organic Hydrocarbon Gases Tons/Yr: 10  
Reactive Organic Gases Tons/Yr: 4  
Carbon Monoxide Emissions Tons/Yr: 0  
NOX - Oxides of Nitrogen Tons/Yr: 1  
SOX - Oxides of Sulphur Tons/Yr: 0  
Particulate Matter Tons/Yr: 0  
Part. Matter 10 Micrometers and Smllr Tons/Yr:0

Name: HIGHLAND PLATING CO  
Address: 1001 N ORANGE DR  
City,State,Zip: LOS ANGELES, CA 90038  
Year: 1998  
County Code: 19  
Air Basin: SC  
Facility ID: 67757  
Air District Name: SC  
SIC Code: 3471  
Air District Name: SOUTH COAST AQMD  
Community Health Air Pollution Info System: Not reported  
Consolidated Emission Reporting Rule: Not reported  
Total Organic Hydrocarbon Gases Tons/Yr: 7  
Reactive Organic Gases Tons/Yr: 3  
Carbon Monoxide Emissions Tons/Yr: 0  
NOX - Oxides of Nitrogen Tons/Yr: 1  
SOX - Oxides of Sulphur Tons/Yr: 0  
Particulate Matter Tons/Yr: 0  
Part. Matter 10 Micrometers and Smllr Tons/Yr:0

Name: HIGHLAND PLATING CO  
Address: 1001 N ORANGE DR  
City,State,Zip: LOS ANGELES, CA 90038  
Year: 1999  
County Code: 19  
Air Basin: SC  
Facility ID: 67757  
Air District Name: SC  
SIC Code: 3471  
Air District Name: SOUTH COAST AQMD  
Community Health Air Pollution Info System: Not reported  
Consolidated Emission Reporting Rule: Not reported  
Total Organic Hydrocarbon Gases Tons/Yr: 10  
Reactive Organic Gases Tons/Yr: 4  
Carbon Monoxide Emissions Tons/Yr: 0  
NOX - Oxides of Nitrogen Tons/Yr: 1  
SOX - Oxides of Sulphur Tons/Yr: 0  
Particulate Matter Tons/Yr: 0  
Part. Matter 10 Micrometers and Smllr Tons/Yr:0

Name: HIGHLAND PLATING CO  
Address: 1001 N ORANGE DR  
City,State,Zip: LOS ANGELES, CA 90038  
Year: 2000  
County Code: 19  
Air Basin: SC  
Facility ID: 67757

Map ID  
Direction  
Distance  
Elevation

MAP FINDINGS

Site

Database(s)

EDR ID Number  
EPA ID Number

**HIGHLAND PLATING COMPANY (Continued)**

**S101582581**

Air District Name: SC  
SIC Code: 3471  
Air District Name: SOUTH COAST AQMD  
Community Health Air Pollution Info System: Not reported  
Consolidated Emission Reporting Rule: Not reported  
Total Organic Hydrocarbon Gases Tons/Yr: 10  
Reactive Organic Gases Tons/Yr: 4  
Carbon Monoxide Emissions Tons/Yr: 0  
NOX - Oxides of Nitrogen Tons/Yr: 1  
SOX - Oxides of Sulphur Tons/Yr: 0  
Particulate Matter Tons/Yr: 0  
Part. Matter 10 Micrometers and Smllr Tons/Yr:0

Name: HIGHLAND PLATING CO  
Address: 1001 N ORANGE DR  
City,State,Zip: LOS ANGELES, CA 90038  
Year: 2001  
County Code: 19  
Air Basin: SC  
Facility ID: 67757  
Air District Name: SC  
SIC Code: 3471  
Air District Name: SOUTH COAST AQMD  
Community Health Air Pollution Info System: Not reported  
Consolidated Emission Reporting Rule: Not reported  
Total Organic Hydrocarbon Gases Tons/Yr: 10  
Reactive Organic Gases Tons/Yr: 4  
Carbon Monoxide Emissions Tons/Yr: 0  
NOX - Oxides of Nitrogen Tons/Yr: 1  
SOX - Oxides of Sulphur Tons/Yr: 0  
Particulate Matter Tons/Yr: 0  
Part. Matter 10 Micrometers and Smllr Tons/Yr:0

Name: HIGHLAND PLATING CO  
Address: 1001 N ORANGE DR  
City,State,Zip: LOS ANGELES, CA 90038  
Year: 2002  
County Code: 19  
Air Basin: SC  
Facility ID: 67757  
Air District Name: SC  
SIC Code: 3471  
Air District Name: SOUTH COAST AQMD  
Community Health Air Pollution Info System: Not reported  
Consolidated Emission Reporting Rule: Not reported  
Total Organic Hydrocarbon Gases Tons/Yr: 0  
Reactive Organic Gases Tons/Yr: 0  
Carbon Monoxide Emissions Tons/Yr: 0  
NOX - Oxides of Nitrogen Tons/Yr: 0  
SOX - Oxides of Sulphur Tons/Yr: 0  
Particulate Matter Tons/Yr: 0  
Part. Matter 10 Micrometers and Smllr Tons/Yr:0

Name: HIGHLAND PLATING CO  
Address: 1001 N ORANGE DR  
City,State,Zip: LOS ANGELES, CA 90038  
Year: 2003

Map ID  
Direction  
Distance  
Elevation

MAP FINDINGS

Site

Database(s)

EDR ID Number  
EPA ID Number

**HIGHLAND PLATING COMPANY (Continued)**

**S101582581**

County Code: 19  
Air Basin: SC  
Facility ID: 67757  
Air District Name: SC  
SIC Code: 3471  
Air District Name: SOUTH COAST AQMD  
Community Health Air Pollution Info System: Not reported  
Consolidated Emission Reporting Rule: Not reported  
Total Organic Hydrocarbon Gases Tons/Yr: 0  
Reactive Organic Gases Tons/Yr: 0  
Carbon Monoxide Emissions Tons/Yr: 0  
NOX - Oxides of Nitrogen Tons/Yr: 0  
SOX - Oxides of Sulphur Tons/Yr: 0  
Particulate Matter Tons/Yr: 0  
Part. Matter 10 Micrometers and Smllr Tons/Yr:0

Name: HIGHLAND PLATING CO  
Address: 1001 N ORANGE DR  
City,State,Zip: LOS ANGELES, CA 90038  
Year: 2004  
County Code: 19  
Air Basin: SC  
Facility ID: 67757  
Air District Name: SC  
SIC Code: 3471  
Air District Name: SOUTH COAST AQMD  
Community Health Air Pollution Info System: Not reported  
Consolidated Emission Reporting Rule: Not reported  
Total Organic Hydrocarbon Gases Tons/Yr: 0.225384  
Reactive Organic Gases Tons/Yr: 0.18  
Carbon Monoxide Emissions Tons/Yr: 0.4137  
NOX - Oxides of Nitrogen Tons/Yr: 0.4925  
SOX - Oxides of Sulphur Tons/Yr: 0.002951  
Particulate Matter Tons/Yr: 0.0381885  
Part. Matter 10 Micrometers and Smllr Tons/Yr:0.04

Name: HIGHLAND PLATING CO  
Address: 1001 N ORANGE DR  
City,State,Zip: LOS ANGELES, CA 90038  
Year: 2005  
County Code: 19  
Air Basin: SC  
Facility ID: 67757  
Air District Name: SC  
SIC Code: 3471  
Air District Name: SOUTH COAST AQMD  
Community Health Air Pollution Info System: Not reported  
Consolidated Emission Reporting Rule: Not reported  
Total Organic Hydrocarbon Gases Tons/Yr: .0902  
Reactive Organic Gases Tons/Yr: .07315584  
Carbon Monoxide Emissions Tons/Yr: .431  
NOX - Oxides of Nitrogen Tons/Yr: .513  
SOX - Oxides of Sulphur Tons/Yr: .00308  
Particulate Matter Tons/Yr: .03924437  
Part. Matter 10 Micrometers and Smllr Tons/Yr:.0390464303

Name: HIGHLAND PLATING CO

Map ID  
Direction  
Distance  
Elevation

MAP FINDINGS

Site

Database(s)

EDR ID Number  
EPA ID Number

**HIGHLAND PLATING COMPANY (Continued)**

**S101582581**

Address: 1001 N ORANGE DR  
City,State,Zip: LOS ANGELES, CA 90038  
Year: 2006  
County Code: 19  
Air Basin: SC  
Facility ID: 67757  
Air District Name: SC  
SIC Code: 3471  
Air District Name: SOUTH COAST AQMD  
Community Health Air Pollution Info System: Not reported  
Consolidated Emission Reporting Rule: Not reported  
Total Organic Hydrocarbon Gases Tons/Yr: .4472487539780850901  
Reactive Organic Gases Tons/Yr: .407  
Carbon Monoxide Emissions Tons/Yr: .404  
NOX - Oxides of Nitrogen Tons/Yr: .481  
SOX - Oxides of Sulphur Tons/Yr: .003  
Particulate Matter Tons/Yr: .042  
Part. Matter 10 Micrometers and Smllr Tons/Yr:.03795

Name: HIGHLAND PLATING CO  
Address: 1001 N ORANGE DR  
City,State,Zip: LOS ANGELES, CA 90038  
Year: 2007  
County Code: 19  
Air Basin: SC  
Facility ID: 67757  
Air District Name: SC  
SIC Code: 3471  
Air District Name: SOUTH COAST AQMD  
Community Health Air Pollution Info System: Not reported  
Consolidated Emission Reporting Rule: Not reported  
Total Organic Hydrocarbon Gases Tons/Yr: .4472487539780850901  
Reactive Organic Gases Tons/Yr: .407  
Carbon Monoxide Emissions Tons/Yr: .404  
NOX - Oxides of Nitrogen Tons/Yr: .481  
SOX - Oxides of Sulphur Tons/Yr: .003  
Particulate Matter Tons/Yr: .042  
Part. Matter 10 Micrometers and Smllr Tons/Yr:.03795

Name: HIGHLAND PLATING CO  
Address: 1001 N ORANGE DR  
City,State,Zip: LOS ANGELES, CA 90038  
Year: 2008  
County Code: 19  
Air Basin: SC  
Facility ID: 67757  
Air District Name: SC  
SIC Code: 3471  
Air District Name: SOUTH COAST AQMD  
Community Health Air Pollution Info System: Not reported  
Consolidated Emission Reporting Rule: Not reported  
Total Organic Hydrocarbon Gases Tons/Yr: 2.352716360016649649  
Reactive Organic Gases Tons/Yr: .63  
Carbon Monoxide Emissions Tons/Yr: 22.51  
NOX - Oxides of Nitrogen Tons/Yr: 1.82  
SOX - Oxides of Sulphur Tons/Yr: .006105  
Particulate Matter Tons/Yr: .0827619565

Map ID  
Direction  
Distance  
Elevation

MAP FINDINGS

Site

Database(s)

EDR ID Number  
EPA ID Number

**HIGHLAND PLATING COMPANY (Continued)**

**S101582581**

Part. Matter 10 Micrometers and Smlr Tons/Yr.:080224771735

Name: HIGHLAND PLATING CO  
Address: 1001 N ORANGE DR  
City,State,Zip: LOS ANGELES, CA 90038  
Year: 2009  
County Code: 19  
Air Basin: SC  
Facility ID: 67757  
Air District Name: SC  
SIC Code: 3471  
Air District Name: SOUTH COAST AQMD  
Community Health Air Pollution Info System: Not reported  
Consolidated Emission Reporting Rule: Not reported  
Total Organic Hydrocarbon Gases Tons/Yr: 0.0961839692130632  
Reactive Organic Gases Tons/Yr: 8.014999999999999E-2  
Carbon Monoxide Emissions Tons/Yr: 0.2899999999999998  
NOX - Oxides of Nitrogen Tons/Yr: 0.3311899999999998  
SOX - Oxides of Sulphur Tons/Yr: 0.002013  
Particulate Matter Tons/Yr: 2.0049999999999998E-2  
Part. Matter 10 Micrometers and Smlr Tons/Yr:0.0200497

Name: HIGHLAND PLATING CO  
Address: 1001 N ORANGE DR  
City,State,Zip: LOS ANGELES, CA 90038  
Year: 2010  
County Code: 19  
Air Basin: SC  
Facility ID: 67757  
Air District Name: SC  
SIC Code: 3471  
Air District Name: SOUTH COAST AQMD  
Community Health Air Pollution Info System: Not reported  
Consolidated Emission Reporting Rule: Not reported  
Total Organic Hydrocarbon Gases Tons/Yr: 0.472272591680029  
Reactive Organic Gases Tons/Yr: 0.4417300000000001  
Carbon Monoxide Emissions Tons/Yr: 0.28308  
NOX - Oxides of Nitrogen Tons/Yr: 0.1348  
SOX - Oxides of Sulphur Tons/Yr: 2.0200000000000001E-3  
Particulate Matter Tons/Yr: 2.913999999999999E-2  
Part. Matter 10 Micrometers and Smlr Tons/Yr:2.6280700000000001E-2

Name: HIGHLAND PLATING CO  
Address: 1001 N ORANGE DR  
City,State,Zip: LOS ANGELES, CA 90038  
Year: 2011  
County Code: 19  
Air Basin: SC  
Facility ID: 67757  
Air District Name: SC  
SIC Code: 3471  
Air District Name: SOUTH COAST AQMD  
Community Health Air Pollution Info System: Not reported  
Consolidated Emission Reporting Rule: Not reported  
Total Organic Hydrocarbon Gases Tons/Yr: 0.57736837908  
Reactive Organic Gases Tons/Yr: 0.54471  
Carbon Monoxide Emissions Tons/Yr: 0.29274

Map ID  
Direction  
Distance  
Elevation

MAP FINDINGS

Site

Database(s)

EDR ID Number  
EPA ID Number

**HIGHLAND PLATING COMPANY (Continued)**

**S101582581**

NOX - Oxides of Nitrogen Tons/Yr: 0.1394  
SOX - Oxides of Sulphur Tons/Yr: 0.00209  
Particulate Matter Tons/Yr: 0.02719  
Part. Matter 10 Micrometers and Smlr Tons/Yr: 0.0266149

**WDS:**

Name: HIGHLAND PLATING COMPANY  
Address: 1001 N ORANGE DR  
City: LOS ANGELES  
Facility ID: 4 19I009263  
Facility Type: Other - Does not fall into the category of Municipal/Domestic, Industrial, Agricultural or Solid Waste (Class I, II or III)  
Facility Status: Active - Any facility with a continuous or seasonal discharge that is under Waste Discharge Requirements.  
NPDES Number: CAS000001 The 1st 2 characters designate the state. The remaining 7 are assigned by the Regional Board  
Subregion: 4  
Facility Telephone: Not reported  
Facility Contact: Not reported  
Agency Name: HIGHLAND PLATING COMPANY  
Agency Address: Not reported  
Agency City,St,Zip: 0  
Agency Contact: Not reported  
Agency Telephone: Not reported  
Agency Type: Not reported  
SIC Code: 0  
SIC Code 2: Not reported  
Primary Waste Type: Not reported  
Primary Waste: Not reported  
Waste Type2: Not reported  
Waste2: Not reported  
Primary Waste Type: Not reported  
Secondary Waste: Not reported  
Secondary Waste Type: Not reported  
Design Flow: 0  
Baseline Flow: 0  
Reclamation: Not reported  
POTW: Not reported  
Treat To Water: Minor Threat to Water Quality. A violation of a regional board order should cause a relatively minor impairment of beneficial uses compared to a major or minor threat. Not: All nurds without a TTWQ will be considered a minor threat to water quality unless coded at a higher Level. A Zero (0) may be used to code those NURDS that are found to represent no threat to water quality.  
Complexity: Category C - Facilities having no waste treatment systems, such as cooling water dischargers or those who must comply through best management practices, facilities with passive waste treatment and disposal systems, such as septic systems with subsurface disposal, or dischargers having waste storage systems with land disposal such as dairy waste ponds.

**CERS:**

Name: HIGHLAND PLATING CO  
Address: 1001 NORTH ORANGE DRIVE  
City,State,Zip: LOS ANGELES, CA 90038-2382  
Site ID: 472359

Map ID  
Direction  
Distance  
Elevation

MAP FINDINGS

Site

Database(s)

EDR ID Number  
EPA ID Number

**HIGHLAND PLATING COMPANY (Continued)**

**S101582581**

CERS ID: 110000473620  
CERS Description: US EPA Air Emission Inventory System (EIS)

**Affiliation:**

Affiliation Type Desc: Environmental Contact  
Entity Name: MATRIN ZAMORA  
Entity Title: Not reported  
Affiliation Address: 1001 N ORANGE DR  
Affiliation City: LOSANGELES  
Affiliation State: Not reported  
Affiliation Country: Not reported  
Affiliation Zip: Not reported  
Affiliation Phone: ,

Affiliation Type Desc: Environmental Contact  
Entity Name: oscar malkhoo  
Entity Title: environmental engineer  
Affiliation Address: 1001 NORTH ORANGE DRIVE  
Affiliation City: LOSANGELES  
Affiliation State: CA  
Affiliation Country: Not reported  
Affiliation Zip: Not reported  
Affiliation Phone: ,

Affiliation Type Desc: Public Contact  
Entity Name: CHRIS FAETH  
Entity Title: Not reported  
Affiliation Address: Not reported  
Affiliation City: Not reported  
Affiliation State: Not reported  
Affiliation Country: Not reported  
Affiliation Zip: Not reported  
Affiliation Phone: ,

**D101**  
**ESE**  
**< 1/8**  
**0.097 mi.**  
**511 ft.**

**HIGHLAND PLATING FIRE**  
**1001 NORTH ORANGE DR**  
**LOS ANGELES, CA 90038**

**Site 12 of 14 in cluster D**

**SEMS** **1018148631**  
**CAN000900173**

**Relative:**  
**Higher**

**Actual:**  
**286 ft.**

**SEMS:**  
Site ID: 0900173  
EPA ID: CAN000900173  
Name: HIGHLAND PLATING FIRE  
Address: 1001 NORTH ORANGE DR  
Address 2: Not reported  
City,State,Zip: LOS ANGELES, CA 90038  
Cong District: Not reported  
FIPS Code: 06037  
Latitude: Not reported  
Longitude: Not reported  
FF: N  
NPL: Not on the NPL  
Non NPL Status: Removal Only Site (No Site Assessment Work Needed)

**SEMS Detail:**  
Region: 09  
Site ID: 0900173



Map ID  
Direction  
Distance  
Elevation

MAP FINDINGS

Site

Database(s)

EDR ID Number  
EPA ID Number

**HIGHLAND PLATING FIRE (Continued)**

**1018148631**

EPA ID: CAN000900173  
Site Name: HIGHLAND PLATING FIRE  
NPL: N  
FF: N  
OU: 00  
Action Code: AR  
Action Name: ADMIN REC  
SEQ: 1  
Start Date: 2016-08-02 05:00:00  
Finish Date: Not reported  
Qual: Not reported  
Current Action Lead: EPA Perf

Region: 09  
Site ID: 0900173  
EPA ID: CAN000900173  
Site Name: HIGHLAND PLATING FIRE  
NPL: N  
FF: N  
OU: 00  
Action Code: PJ  
Action Name: RP EM REM  
SEQ: 1  
Start Date: 2014-07-13 04:00:00  
Finish Date: 12/16/2015 5:00:00 AM  
Qual: Not reported  
Current Action Lead: EPA Ovrsght

**D102**  
**ESE**  
**< 1/8**  
**0.097 mi.**  
**511 ft.**  
**HIGHLAND PLATING COMPANY**  
**1001 N ORANGE DR UN 2**  
**LOS ANGELES, CA 90038**  
**Site 13 of 14 in cluster D**

**HAZMAT** **S123541950**  
**N/A**

**Relative:** LOS ANGELES HM:  
**Higher** Name: HIGHLAND PLATING COMPANY  
Address: 1001 N ORANGE DR UN 2  
**Actual:** City,State,Zip: LOS ANGELES, CA 90038  
**286 ft.** Facility ID: FA0001928  
Last Run Date: 04/19/2021  
Status: INACTIVE

**D103**  
**ESE**  
**< 1/8**  
**0.097 mi.**  
**511 ft.**  
**HIGHLAND PLATING CO., INC.**  
**1001 N. ORANGE DRIVE**  
**LOS ANGELES, CA 90038**  
**Site 14 of 14 in cluster D**

**ENVIROSTOR** **1006815992**  
**N/A**

**Relative:** ENVIROSTOR:  
**Higher** Name: HIGHLAND PLATING CO., INC.  
Address: 1001 N. ORANGE DRIVE  
**Actual:** City,State,Zip: LOS ANGELES, CA 90038  
**286 ft.** Facility ID: 71002177  
Status: Refer: Other Agency  
Status Date: Not reported

Map ID  
Direction  
Distance  
Elevation

MAP FINDINGS

Site

Database(s)

EDR ID Number  
EPA ID Number

**HIGHLAND PLATING CO., INC. (Continued)**

**1006815992**

Site Code: Not reported  
Site Type: Tiered Permit  
Site Type Detailed: Tiered Permit  
Acres: Not reported  
NPL: NO  
Regulatory Agencies: NONE SPECIFIED  
Lead Agency: NONE SPECIFIED  
Program Manager: Not reported  
Supervisor: Not reported  
Division Branch: Cleanup Chatsworth  
Assembly: 50  
Senate: 26  
Special Program: Not reported  
Restricted Use: NO  
Site Mgmt Req: NONE SPECIFIED  
Funding: Not reported  
Latitude: 34.08911  
Longitude: -118.3419  
APN: NONE SPECIFIED  
Past Use: NONE SPECIFIED  
Potential COC: NONE SPECIFIED  
Confirmed COC: NONE SPECIFIED  
Potential Description: NONE SPECIFIED  
Alias Name: CAD008292153  
Alias Type: EPA Identification Number  
Alias Name: 110000473620  
Alias Type: EPA (FRS #)  
Alias Name: 71002177  
Alias Type: Envirostor ID Number

**Completed Info:**

Completed Area Name: PROJECT WIDE  
Completed Sub Area Name: Not reported  
Completed Document Type: Site Inspections/Visit (Non LUR)  
Completed Date: 01/15/1999  
Comments: Not reported

Future Area Name: Not reported  
Future Sub Area Name: Not reported  
Future Document Type: Not reported  
Future Due Date: Not reported  
Schedule Area Name: Not reported  
Schedule Sub Area Name: Not reported  
Schedule Document Type: Not reported  
Schedule Due Date: Not reported  
Schedule Revised Date: Not reported

**F104  
NNW  
< 1/8  
0.103 mi.  
542 ft.**

**ESSEX MONARCH SITE  
7113 & 7119 SANTA MONICA BOULEVARD AND 111 N. LA BREA AVENUE  
WEST HOLLYWOOD, CA 90046**

**ENVIROSTOR S111752597  
VCP N/A**

**Site 7 of 8 in cluster F**

**Relative:  
Higher**

**ENVIROSTOR:**

**Actual:  
291 ft.**

Name: ESSEX MONARCH SITE  
Address: 7113 & 7119 SANTA MONICA BOULEVARD AND 111 N. LA BREA AVENUE  
City,State,Zip: WEST HOLLYWOOD, CA 90046  
Facility ID: 60001653

Map ID  
Direction  
Distance  
Elevation

MAP FINDINGS

Site

Database(s)

EDR ID Number  
EPA ID Number

**ESSEX MONARCH SITE (Continued)**

**S111752597**

Status: No Further Action  
Status Date: 08/12/2014  
Site Code: 301555  
Site Type: Voluntary Cleanup  
Site Type Detailed: Voluntary Cleanup  
Acres: 1.4  
NPL: NO  
Regulatory Agencies: SMBRP  
Lead Agency: SMBRP  
Program Manager: Not reported  
Supervisor: Philip Chandler  
Division Branch: Cleanup Chatsworth  
Assembly: 42  
Senate: 26  
Special Program: Voluntary Cleanup Program  
Restricted Use: NO  
Site Mgmt Req: NONE SPECIFIED  
Funding: Responsible Party  
Latitude: 34.09115  
Longitude: -118.3447  
APN: NONE SPECIFIED  
Past Use: NONE SPECIFIED  
Potential COC: NONE SPECIFIED  
Confirmed COC: NONE SPECIFIED  
Potential Description: NONE SPECIFIED  
Alias Name: Santa Monica Apartments  
Alias Type: Former Project ID  
Alias Name: 301555  
Alias Type: Project Code (Site Code)  
Alias Name: 60001653  
Alias Type: Envirostor ID Number

Completed Info:

Completed Area Name: PROJECT WIDE  
Completed Sub Area Name: Not reported  
Completed Document Type: Site Characterization Report  
Completed Date: 06/18/2013  
Comments: Not reported

Completed Area Name: PROJECT WIDE  
Completed Sub Area Name: Not reported  
Completed Document Type: Risk Assessment Report  
Completed Date: 02/26/2014  
Comments: Not reported

Completed Area Name: PROJECT WIDE  
Completed Sub Area Name: Not reported  
Completed Document Type: Voluntary Cleanup Agreement Termination Notification  
Completed Date: 06/27/2014  
Comments: Not reported

Completed Area Name: PROJECT WIDE  
Completed Sub Area Name: Not reported  
Completed Document Type: Standard Voluntary Agreement  
Completed Date: 01/17/2013  
Comments: VCA for review and evaluation of previous site characterization data

Future Area Name: Not reported

Map ID  
Direction  
Distance  
Elevation

MAP FINDINGS

Site

Database(s)

EDR ID Number  
EPA ID Number

**ESSEX MONARCH SITE (Continued)**

**S111752597**

Future Sub Area Name: Not reported  
Future Document Type: Not reported  
Future Due Date: Not reported  
Schedule Area Name: Not reported  
Schedule Sub Area Name: Not reported  
Schedule Document Type: Not reported  
Schedule Due Date: Not reported  
Schedule Revised Date: Not reported

**VCP:**

Name: ESSEX MONARCH SITE  
Address: 7113 & 7119 SANTA MONICA BOULEVARD AND 111 N. LA BREA AVENUE  
City,State,Zip: WEST HOLLYWOOD, CA 90046  
Facility ID: 60001653  
Site Type: Voluntary Cleanup  
Site Type Detail: Voluntary Cleanup  
Site Mgmt. Req.: NONE SPECIFIED  
Acres: 1.4  
National Priorities List: NO  
Cleanup Oversight Agencies: SMBRP  
Lead Agency: SMBRP  
Lead Agency Description: DTSC - Site Cleanup Program  
Project Manager: Not reported  
Supervisor: Philip Chandler  
Division Branch: Cleanup Chatsworth  
Site Code: 301555  
Assembly: 42  
Senate: 26  
Special Programs Code: Voluntary Cleanup Program  
Status: No Further Action  
Status Date: 08/12/2014  
Restricted Use: NO  
Funding: Responsible Party  
Lat/Long: 34.09115 / -118.3447  
APN: NONE SPECIFIED  
Past Use: NONE SPECIFIED  
Potential COC: NONE SPECIFIED  
Confirmed COC: NONE SPECIFIED  
Potential Description: NONE SPECIFIED  
Alias Name: Santa Monica Apartments  
Alias Type: Former Project ID  
Alias Name: 301555  
Alias Type: Project Code (Site Code)  
Alias Name: 60001653  
Alias Type: Envirostor ID Number

**Completed Info:**

Completed Area Name: PROJECT WIDE  
Completed Sub Area Name: Not reported  
Completed Document Type: Site Characterization Report  
Completed Date: 06/18/2013  
Comments: Not reported  
  
Completed Area Name: PROJECT WIDE  
Completed Sub Area Name: Not reported  
Completed Document Type: Risk Assessment Report  
Completed Date: 02/26/2014

Map ID  
Direction  
Distance  
Elevation

MAP FINDINGS

Site

Database(s)

EDR ID Number  
EPA ID Number

**ESSEX MONARCH SITE (Continued)**

**S111752597**

Comments: Not reported

Completed Area Name: PROJECT WIDE  
Completed Sub Area Name: Not reported  
Completed Document Type: Voluntary Cleanup Agreement Termination Notification  
Completed Date: 06/27/2014  
Comments: Not reported

Completed Area Name: PROJECT WIDE  
Completed Sub Area Name: Not reported  
Completed Document Type: Standard Voluntary Agreement  
Completed Date: 01/17/2013  
Comments: VCA for review and evaluation of previous site characterization data

Future Area Name: Not reported  
Future Sub Area Name: Not reported  
Future Document Type: Not reported  
Future Due Date: Not reported  
Schedule Area Name: Not reported  
Schedule Sub Area Name: Not reported  
Schedule Document Type: Not reported  
Schedule Due Date: Not reported  
Schedule Revised Date: Not reported

**J105**  
**SSE**  
**< 1/8**  
**0.106 mi.**  
**560 ft.**

**937 N SYCAMORE VE**  
**LOS ANGELES, CA**  
**Site 1 of 6 in cluster J**

**UST U004305079**  
**N/A**

**Relative:**  
**Lower**

**LOS ANGELES UST:**

**Actual:**  
**279 ft.**

Name: Not reported  
Address: 937 N SYCAMORE VE  
City,State,Zip: LOS ANGELES, CA  
Facility ID: Not reported  
Last Run Date: 01/01/1900  
Status: HISTORICAL

**J106**  
**SSE**  
**< 1/8**  
**0.106 mi.**  
**560 ft.**

**MOLE RICHARDSON COMPANY**  
**937 N. SYCAMORE AVE**  
**HOLLYWOOD, CA 90038**  
**Site 2 of 6 in cluster J**

**CPS-SLIC S105938726**  
**EMI N/A**  
**CERS**

**Relative:**  
**Lower**

**CPS-SLIC:**

**Actual:**  
**279 ft.**

Name: MOLE RICHARDSON COMPANY  
Address: 937 N. SYCAMORE AVE  
City,State,Zip: HOLLYWOOD, CA 90038  
Region: STATE  
**Facility Status: Open - Assessment & Interim Remedial Action**  
Status Date: 05/20/2014  
Global Id: SL204EA2403  
Lead Agency: LOS ANGELES RWQCB (REGION 4)  
Lead Agency Case Number: Not reported  
Latitude: 34.0882681650543  
Longitude: -118.343034332506

Map ID  
Direction  
Distance  
Elevation

MAP FINDINGS

Site

Database(s)

EDR ID Number  
EPA ID Number

**MOLE RICHARDSON COMPANY (Continued)**

**S105938726**

Case Type: Cleanup Program Site  
Case Worker: KL  
Local Agency: Not reported  
RB Case Number: 0679  
File Location: Regional Board  
Potential Media Affected: Aquifer used for drinking water supply, Soil, Soil Vapor  
Potential Contaminants of Concern: Benzene, Other Chlorinated Hydrocarbons, Tetrachloroethylene (PCE), Trichloroethylene (TCE), Vinyl chloride, Gasoline  
Site History: The Mole Richardson Company is a light manufacturing facility, which occupied several buildings consisting of North La Brea Avenue and North Sycamore Avenue addresses. Due to the historical operations conducted at the site, the soil and groundwater are impacted with volatile organic compounds (VOCs). Since 2003, a groundwater pump-and-treat system has been operating most of the time at the site. The site is currently vacant and planned for redevelopment with an underground parking structure. In April 2016, the Regional Board approved a remedial action plan to address the soil, soil vapor and groundwater cleanup at the site. The remedial action plan proposed a multi-task approach starting with the remedial excavation of soil in the source area, before addressing the soil vapor and residual groundwater plume. In October 2016, the Regional Board transferred the oversight of the impacted soil to the United States Environmental Protection Agency (USEPA) Region 9 Emergency Response Section (EMS). The remedial excavation of the soil is currently ongoing under the regulatory oversight of the EMS. The Regional Board continues to provide regulatory oversight for the groundwater plume. The Regional Board approved installation of five multi-depth soil vapor probes at the site in a letter dated February 25, 2016. On April 29, 2016, the Regional Board approved the soil remedial design implementation plan, which included soil excavation as well as a soil vapor extraction pilot test in the alley and a subsequent full-scale employment of the soil vapor extraction system. These soil remediation related tasks will be under the regulatory oversight of EMS. In March 2017, regional Board approved the injection of a substrate, EOS PRO, combined with microbial consortium of Dehalococcoides BAC-9 between the depths of 15 and 25 feet at 18 injection points located in the alley to promote groundwater remediation.

[Click here to access the California GeoTracker records for this facility:](#)

**EMI:**

Name: MOLE-RICHARDSON CO  
Address: 937 N SYCAMORE AVE  
City,State,Zip: HOLLYWOOD, CA 90038  
Year: 1990  
County Code: 19  
Air Basin: SC  
Facility ID: 15744  
Air District Name: SC  
SIC Code: 3861  
Air District Name: SOUTH COAST AQMD  
Community Health Air Pollution Info System: Not reported  
Consolidated Emission Reporting Rule: Not reported  
Total Organic Hydrocarbon Gases Tons/Yr: 27  
Reactive Organic Gases Tons/Yr: 3  
Carbon Monoxide Emissions Tons/Yr: 2  
NOX - Oxides of Nitrogen Tons/Yr: 0

Map ID  
Direction  
Distance  
Elevation

MAP FINDINGS

Site

Database(s)

EDR ID Number  
EPA ID Number

**MOLE RICHARDSON COMPANY (Continued)**

**S105938726**

SOX - Oxides of Sulphur Tons/Yr: 0  
Particulate Matter Tons/Yr: 0  
Part. Matter 10 Micrometers and Smlr Tons/Yr:0

Name: MOLE-RICHARDSON CO  
Address: 937 N SYCAMORE AV  
City,State,Zip: HOLLYWOOD, CA 90038  
Year: 1995  
County Code: 19  
Air Basin: SC  
Facility ID: 15744  
Air District Name: SC  
SIC Code: 3861  
Air District Name: SOUTH COAST AQMD  
Community Health Air Pollution Info System: Not reported  
Consolidated Emission Reporting Rule: Not reported  
Total Organic Hydrocarbon Gases Tons/Yr: 4  
Reactive Organic Gases Tons/Yr: 1  
Carbon Monoxide Emissions Tons/Yr: 0  
NOX - Oxides of Nitrogen Tons/Yr: 0  
SOX - Oxides of Sulphur Tons/Yr: 0  
Particulate Matter Tons/Yr: 0  
Part. Matter 10 Micrometers and Smlr Tons/Yr:0

Name: MOLE-RICHARDSON CO  
Address: 937 N SYCAMORE AVE  
City,State,Zip: HOLLYWOOD, CA 90038  
Year: 1996  
County Code: 19  
Air Basin: SC  
Facility ID: 15744  
Air District Name: SC  
SIC Code: 3861  
Air District Name: SOUTH COAST AQMD  
Community Health Air Pollution Info System: Not reported  
Consolidated Emission Reporting Rule: Not reported  
Total Organic Hydrocarbon Gases Tons/Yr: 8  
Reactive Organic Gases Tons/Yr: 3  
Carbon Monoxide Emissions Tons/Yr: 4  
NOX - Oxides of Nitrogen Tons/Yr: 1  
SOX - Oxides of Sulphur Tons/Yr: 0  
Particulate Matter Tons/Yr: 0  
Part. Matter 10 Micrometers and Smlr Tons/Yr:0

Name: MOLE-RICHARDSON CO  
Address: 937 N SYCAMORE AV  
City,State,Zip: HOLLYWOOD, CA 90038  
Year: 1997  
County Code: 19  
Air Basin: SC  
Facility ID: 15744  
Air District Name: SC  
SIC Code: 3548  
Air District Name: SOUTH COAST AQMD  
Community Health Air Pollution Info System: Not reported  
Consolidated Emission Reporting Rule: Not reported  
Total Organic Hydrocarbon Gases Tons/Yr: 5

Map ID  
Direction  
Distance  
Elevation

MAP FINDINGS

Site

Database(s)

EDR ID Number  
EPA ID Number

**MOLE RICHARDSON COMPANY (Continued)**

**S105938726**

Reactive Organic Gases Tons/Yr: 2  
Carbon Monoxide Emissions Tons/Yr: 2  
NOX - Oxides of Nitrogen Tons/Yr: 0  
SOX - Oxides of Sulphur Tons/Yr: 0  
Particulate Matter Tons/Yr: 0  
Part. Matter 10 Micrometers and Smllr Tons/Yr:0

Name: MOLE-RICHARDSON CO  
Address: 937 N SYCAMORE AV  
City,State,Zip: HOLLYWOOD, CA 90038  
Year: 1998  
County Code: 19  
Air Basin: SC  
Facility ID: 15744  
Air District Name: SC  
SIC Code: 3548  
Air District Name: SOUTH COAST AQMD  
Community Health Air Pollution Info System: Not reported  
Consolidated Emission Reporting Rule: Not reported  
Total Organic Hydrocarbon Gases Tons/Yr: 6  
Reactive Organic Gases Tons/Yr: 2  
Carbon Monoxide Emissions Tons/Yr: 2  
NOX - Oxides of Nitrogen Tons/Yr: 0  
SOX - Oxides of Sulphur Tons/Yr: 0  
Particulate Matter Tons/Yr: 0  
Part. Matter 10 Micrometers and Smllr Tons/Yr:0

Name: MOLE-RICHARDSON CO  
Address: 937 N SYCAMORE AV  
City,State,Zip: HOLLYWOOD, CA 90038  
Year: 1999  
County Code: 19  
Air Basin: SC  
Facility ID: 15744  
Air District Name: SC  
SIC Code: 3548  
Air District Name: SOUTH COAST AQMD  
Community Health Air Pollution Info System: Not reported  
Consolidated Emission Reporting Rule: Not reported  
Total Organic Hydrocarbon Gases Tons/Yr: 5  
Reactive Organic Gases Tons/Yr: 2  
Carbon Monoxide Emissions Tons/Yr: 2  
NOX - Oxides of Nitrogen Tons/Yr: 0  
SOX - Oxides of Sulphur Tons/Yr: 0  
Particulate Matter Tons/Yr: 0  
Part. Matter 10 Micrometers and Smllr Tons/Yr:0

Name: MOLE-RICHARDSON CO  
Address: 937 N SYCAMORE AV  
City,State,Zip: HOLLYWOOD, CA 90038  
Year: 2000  
County Code: 19  
Air Basin: SC  
Facility ID: 15744  
Air District Name: SC  
SIC Code: 3548  
Air District Name: SOUTH COAST AQMD



Map ID  
Direction  
Distance  
Elevation

MAP FINDINGS

Site

Database(s)

EDR ID Number  
EPA ID Number

**MOLE RICHARDSON COMPANY (Continued)**

**S105938726**

Community Health Air Pollution Info System: Not reported  
Consolidated Emission Reporting Rule: Not reported  
Total Organic Hydrocarbon Gases Tons/Yr: 5  
Reactive Organic Gases Tons/Yr: 2  
Carbon Monoxide Emissions Tons/Yr: 2  
NOX - Oxides of Nitrogen Tons/Yr: 0  
SOX - Oxides of Sulphur Tons/Yr: 0  
Particulate Matter Tons/Yr: 0  
Part. Matter 10 Micrometers and Smllr Tons/Yr:0

Name: MOLE-RICHARDSON CO  
Address: 937 N SYCAMORE AV  
City,State,Zip: HOLLYWOOD, CA 90038  
Year: 2001  
County Code: 19  
Air Basin: SC  
Facility ID: 15744  
Air District Name: SC  
SIC Code: 3548  
Air District Name: SOUTH COAST AQMD  
Community Health Air Pollution Info System: Not reported  
Consolidated Emission Reporting Rule: Not reported  
Total Organic Hydrocarbon Gases Tons/Yr: 5  
Reactive Organic Gases Tons/Yr: 4  
Carbon Monoxide Emissions Tons/Yr: 2  
NOX - Oxides of Nitrogen Tons/Yr: 0  
SOX - Oxides of Sulphur Tons/Yr: 0  
Particulate Matter Tons/Yr: 0  
Part. Matter 10 Micrometers and Smllr Tons/Yr:0

**CERS:**

Name: MOLE RICHARDSON COMPANY  
Address: 937 N. SYCAMORE AVE  
City,State,Zip: HOLLYWOOD, CA 90038  
Site ID: 256383  
CERS ID: SL204EA2403  
CERS Description: Cleanup Program Site

**Affiliation:**

Affiliation Type Desc: Regional Board Caseworker  
Entity Name: KEVIN LIN - LOS ANGELES RWQCB (REGION 4)  
Entity Title: Not reported  
Affiliation Address: 340 W 4th St, Ste 200  
Affiliation City: LOS ANGELES  
Affiliation State: CA  
Affiliation Country: Not reported  
Affiliation Zip: Not reported  
Affiliation Phone: 2135766781,

Map ID  
Direction  
Distance  
Elevation

MAP FINDINGS

|  | Site   | Database(s)                        | EDR ID Number<br>EPA ID Number           |
|--|--|------------------------------------|--|
| J107<br>SSE<br>< 1/8<br>0.106 mi.<br>560 ft. | <b>MOLE-RICHARDSON CO</b><br><b>937 N. SYCAMORE AVE</b><br><b>HOLLYWOOD, CA 90038</b><br><br><b>Site 3 of 6 in cluster J</b> | <b>RCRA-SQG</b><br><b>CPS-SLIC</b> | <b>1000198419</b><br><b>CAD008332439</b> |
| <b>Relative:</b><br><b>Lower</b>             | RCRA-SQG:  |                                    |  |
| <b>Actual:</b><br><b>279 ft.</b>             | Date Form Received by Agency:  | 20060331                           |  |
|  | Handler Name:  | MOLE-RICHARDSON CO                 |  |
|  | Handler Address:   | 937 N. SYCAMORE AVE                |  |
|  | Handler City,State,Zip:  | HOLLYWOOD, CA 90038                |  |
|  | EPA ID:  | CAD008332439                       |  |
|  | Contact Name:  | ELIZABETH WONG                     |  |
|  | Contact Address:   | Not reported                       |  |
|  | Contact City,State,Zip:  | Not reported                       |  |
|  | Contact Telephone:   | 323-851-0111 230                   |  |
|  | Contact Fax:   | Not reported                       |  |
|  | Contact Email:   | Not reported                       |  |
|  | Contact Title:   | Not reported                       |  |
|  | EPA Region:  | 09                                 |  |
|  | Land Type:   | Private                            |  |
|  | Federal Waste Generator Description:   | Small Quantity Generator           |  |
|  | Non-Notifier:  | Not reported                       |  |
|  | Biennial Report Cycle:   | 2005                               |  |
|  | Accessibility:   | Not reported                       |  |
|  | Active Site Indicator:   | Handler Activities                 |  |
|  | State District Owner:  | Not reported                       |  |
|  | State District:  | Not reported                       |  |
|  | Mailing Address:   | 937 N. SYCAMORE AVE                |  |
|  | Mailing City,State,Zip:  | HOLLYWOOD, CA 90038                |  |
|  | Owner Name:  | MOLE-RICHARDSON CO                 |  |
|  | Owner Type:  | Private                            |  |
|  | Operator Name:   | MOLE-RICHARDSON CO                 |  |
|  | Operator Type:   | Private                            |  |
|  | Short-Term Generator Activity:   | No                                 |  |
|  | Importer Activity:   | No                                 |  |
|  | Mixed Waste Generator:   | No                                 |  |
|  | Transporter Activity:  | No                                 |  |
|  | Transfer Facility Activity:  | No                                 |  |
|  | Recycler Activity with Storage:  | No                                 |  |
|  | Small Quantity On-Site Burner Exemption:   | No                                 |  |
|  | Smelting Melting and Refining Furnace Exemption:   | No                                 |  |
|  | Underground Injection Control:   | No                                 |  |
|  | Off-Site Waste Receipt:  | No                                 |  |
|  | Universal Waste Indicator:   | No                                 |  |
|  | Universal Waste Destination Facility:  | No                                 |  |
|  | Federal Universal Waste:   | No                                 |  |
|  | Active Site Fed-Reg Treatment Storage and Disposal Facility:   | Not reported                       |  |
|  | Active Site Converter Treatment storage and Disposal Facility:   | Not reported                       |  |
|  | Active Site State-Reg Treatment Storage and Disposal Facility:   | Not reported                       |  |
|  | Active Site State-Reg Handler:   | ---                                |  |
|  | Federal Facility Indicator:  | Not reported                       |  |
|  | Hazardous Secondary Material Indicator:  | NN                                 |  |
|  | Sub-Part K Indicator:  | Not reported                       |  |
|  | Commercial TSD Indicator:  | No                                 |  |
|  | Treatment Storage and Disposal Type:   | Not reported                       |  |
|  | 2018 GPRA Permit Baseline:   | Not on the Baseline                |  |
|  | 2018 GPRA Renewals Baseline:   | Not on the Baseline                |  |
|  | Permit Renewals Workload Universe:   | Not reported                       |  |

Map ID  
Direction  
Distance  
Elevation

MAP FINDINGS

Site

Database(s)

EDR ID Number  
EPA ID Number

**MOLE-RICHARDSON CO (Continued)**

**1000198419**

|   |                  |
|---|------------------|
| Permit Workload Universe:                                     | Not reported     |
| Permit Progress Universe:                                     | Not reported     |
| Post-Closure Workload Universe:                               | Not reported     |
| Closure Workload Universe:                                    | Not reported     |
| 202 GPRA Corrective Action Baseline:                          | No               |
| Corrective Action Workload Universe:                          | No               |
| Subject to Corrective Action Universe:                        | No               |
| Non-TSDFs Where RCRA CA has Been Imposed Universe:            | No               |
| TSDFs Potentially Subject to CA Under 3004 (u)/(v) Universe:  | No               |
| TSDFs Only Subject to CA under Discretionary Auth Universe:   | No               |
| Corrective Action Priority Ranking:                           | No NCAPS ranking |
| Environmental Control Indicator:                              | No               |
| Institutional Control Indicator:                              | No               |
| Human Exposure Controls Indicator:                            | N/A              |
| Groundwater Controls Indicator:                               | N/A              |
| Operating TSDF Universe:                                      | Not reported     |
| Full Enforcement Universe:                                    | Not reported     |
| Significant Non-Complier Universe:                            | No               |
| Unaddressed Significant Non-Complier Universe:                | No               |
| Addressed Significant Non-Complier Universe:                  | No               |
| Significant Non-Complier With a Compliance Schedule Universe: | No               |
| Financial Assurance Required:                                 | Not reported     |
| Handler Date of Last Change:                                  | 20061115         |
| Recognized Trader-Importer:                                   | No               |
| Recognized Trader-Exporter:                                   | No               |
| Importer of Spent Lead Acid Batteries:                        | No               |
| Exporter of Spent Lead Acid Batteries:                        | No               |
| Recycler Activity Without Storage:                            | Not reported     |
| Manifest Broker:  | Not reported     |
| Sub-Part P Indicator:   | No               |

Biennial: List of Years

Year: 2005

[Click Here for Biennial Reporting System Data:](#)

Hazardous Waste Summary:

Waste Code: D001  
Waste Description: IGNITABLE WASTE

Waste Code: D018  
Waste Description: BENZENE

Handler - Owner Operator:

|                                |                    |
|--------------------------------|--------------------|
| Owner/Operator Indicator:      | Operator           |
| Owner/Operator Name:           | MOLE-RICHARDSON CO |
| Legal Status:                  | Private            |
| Date Became Current:           | 19280101           |
| Date Ended Current:            | Not reported       |
| Owner/Operator Address:        | Not reported       |
| Owner/Operator City,State,Zip: | Not reported       |
| Owner/Operator Telephone:      | Not reported       |
| Owner/Operator Telephone Ext:  | Not reported       |
| Owner/Operator Fax:            | Not reported       |
| Owner/Operator Email:          | Not reported       |

Map ID  
Direction  
Distance  
Elevation

MAP FINDINGS

Site

Database(s)

EDR ID Number  
EPA ID Number

**MOLE-RICHARDSON CO (Continued)**

**1000198419**

Owner/Operator Indicator: Owner  
Owner/Operator Name: MOLE-RICHARDSON CO  
Legal Status: Private  
Date Became Current: 19280101  
Date Ended Current: Not reported  
Owner/Operator Address: 937 N. SYCAMORE AVE  
Owner/Operator City,State,Zip: HOLLYWOOD, CA 90038  
Owner/Operator Telephone: Not reported  
Owner/Operator Telephone Ext: Not reported  
Owner/Operator Fax: Not reported  
Owner/Operator Email: Not reported

Owner/Operator Indicator: Owner  
Owner/Operator Name: MOLE-RICHARDSON CO.  
Legal Status: Private  
Date Became Current: Not reported  
Date Ended Current: Not reported  
Owner/Operator Address: NOT REQUIRED  
Owner/Operator City,State,Zip: NOT REQUIRED, ME 99999  
Owner/Operator Telephone: 415-555-1212  
Owner/Operator Telephone Ext: Not reported  
Owner/Operator Fax: Not reported  
Owner/Operator Email: Not reported

Owner/Operator Indicator: Operator  
Owner/Operator Name: NOT REQUIRED  
Legal Status: Private  
Date Became Current: Not reported  
Date Ended Current: Not reported  
Owner/Operator Address: NOT REQUIRED  
Owner/Operator City,State,Zip: NOT REQUIRED, ME 99999  
Owner/Operator Telephone: 415-555-1212  
Owner/Operator Telephone Ext: Not reported  
Owner/Operator Fax: Not reported  
Owner/Operator Email: Not reported

**Historic Generators:**

Receive Date: 19960901  
Handler Name: MOLE RICHARDSON CO#  
Federal Waste Generator Description: Small Quantity Generator  
State District Owner: CA  
Large Quantity Handler of Universal Waste: No  
Recognized Trader Importer: No  
Recognized Trader Exporter: No  
Spent Lead Acid Battery Importer: No  
Spent Lead Acid Battery Exporter: No  
Current Record: No  
Non Storage Recycler Activity: Not reported  
Electronic Manifest Broker: Not reported

Receive Date: 19810108  
Handler Name: MOLE RICHARDSON CO#  
Federal Waste Generator Description: Large Quantity Generator  
State District Owner: CA  
Large Quantity Handler of Universal Waste: No  
Recognized Trader Importer: No  
Recognized Trader Exporter: No

Map ID  
Direction  
Distance  
Elevation

MAP FINDINGS

Site

Database(s)

EDR ID Number  
EPA ID Number

**MOLE-RICHARDSON CO (Continued)**

**1000198419**

|  |                          |
|--|--------------------------|
| Spent Lead Acid Battery Importer:          | No                       |
| Spent Lead Acid Battery Exporter:          | No                       |
| Current Record:                            | No                       |
| Non Storage Recycler Activity:             | Not reported             |
| Electronic Manifest Broker:                | Not reported             |
| Receive Date:                              | 20060331                 |
| Handler Name:                              | MOLE-RICHARDSON CO       |
| Federal Waste Generator Description:       | Small Quantity Generator |
| State District Owner:                      | Not reported             |
| Large Quantity Handler of Universal Waste: | No                       |
| Recognized Trader Importer:                | No                       |
| Recognized Trader Exporter:                | No                       |
| Spent Lead Acid Battery Importer:          | No                       |
| Spent Lead Acid Battery Exporter:          | No                       |
| Current Record:                            | Yes                      |
| Non Storage Recycler Activity:             | Not reported             |
| Electronic Manifest Broker:                | Not reported             |

List of NAICS Codes and Descriptions:

|                    |   |
|--------------------|---|
| NAICS Code:        | 33511                                     |
| NAICS Description: | ELECTRIC LAMP BULB AND PART MANUFACTURING |
| NAICS Code:        | 335129                                    |
| NAICS Description: | OTHER LIGHTING EQUIPMENT MANUFACTURING    |
| NAICS Code:        | 339914                                    |
| NAICS Description: | COSTUME JEWELRY AND NOVELTY MANUFACTURING |

Facility Has Received Notices of Violations:

|             |                     |
|-------------|---------------------|
| Violations: | No Violations Found |
|-------------|---------------------|

Evaluation Action Summary:

|              |                      |
|--------------|----------------------|
| Evaluations: | No Evaluations Found |
|--------------|----------------------|

SLIC REG 4:

|                  |                 |
|------------------|-----------------|
| Region:          | 4               |
| Facility Status: | Site Assessment |
| SLIC:            | 0679            |
| Substance:       | VOCs            |
| Staff:           | TTW             |

J108  
SSE  
< 1/8  
0.106 mi.  
560 ft.

**SYCAMORE SITE**  
**937 NORTH SYCAMORE AVENUE**  
**LOS ANGELES, CA 90038**

**Site 4 of 6 in cluster J**

**Relative:**  
**Lower**

SEMS:

**Actual:**  
**279 ft.**

|                 |                           |
|-----------------|---------------------------|
| Site ID:        | 0903695                   |
| EPA ID:         | CAN000903695              |
| Name:           | SYCAMORE SITE             |
| Address:        | 937 NORTH SYCAMORE AVENUE |
| Address 2:      | Not reported              |
| City,State,Zip: | LOS ANGELES, CA 90038     |

**SEMS 1022995873**  
**PRP CAN000903695**

Map ID  
Direction  
Distance  
Elevation

MAP FINDINGS

Site

Database(s)

EDR ID Number  
EPA ID Number

**SYCAMORE SITE (Continued)**

**1022995873**

Cong District: Not reported  
FIPS Code: 06037  
Latitude: Not reported  
Longitude: Not reported  
FF: N  
NPL: Not on the NPL  
Non NPL Status: Removal Only Site (No Site Assessment Work Needed)

**SEMS Detail:**

Region: 09  
Site ID: 0903695  
EPA ID: CAN000903695  
Site Name: SYCAMORE SITE  
NPL: N  
FF: N  
OU: 00  
Action Code: AR  
Action Name: ADMIN REC  
SEQ: 1  
Start Date: 2017-07-13 05:00:00  
Finish Date: Not reported  
Qual: Not reported  
Current Action Lead: EPA Perf

Region: 09  
Site ID: 0903695  
EPA ID: CAN000903695  
Site Name: SYCAMORE SITE  
NPL: N  
FF: N  
OU: 00  
Action Code: BB  
Action Name: PRP RV  
SEQ: 1  
Start Date: 2016-10-10 05:00:00  
Finish Date: 1/24/2018 5:00:00 AM  
Qual: C  
Current Action Lead: EPA Ovrsght

**PRP:**

PRP Name: 953 N SYCAMORE (LA), LLC

**G109**  
**ENE**  
**< 1/8**  
**0.107 mi.**  
**566 ft.**

**7010 SANTA MONICA BLVD**  
**LOS ANGELES, CA**

**Site 3 of 9 in cluster G**

**Relative:**  
**Higher**

**LOS ANGELES UST:**

**Actual:**  
**294 ft.**

Name: Not reported  
Address: 7010 SANTA MONICA BLVD  
City,State,Zip: LOS ANGELES, CA  
Facility ID: Not reported  
Last Run Date: 01/01/1900  
Status: HISTORICAL

**UST U004304063**  
**N/A**

Map ID  
Direction  
Distance  
Elevation

MAP FINDINGS

EDR ID Number  
EPA ID Number

**H110**  
**North**  
**< 1/8**  
**0.112 mi.**  
**591 ft.**

**RITE AID**  
**1132 LA BREA AVENUE**  
**WEST HOLLYWOOD, CA 90038**

**US BROWNFIELDS**    **1023620525**  
**N/A**

**Site 2 of 2 in cluster H**

**Relative:**  
**Higher**

US BROWNFIELDS:

**Actual:**  
**295 ft.**

Name: RITE AID  
Address: 1132 LA BREA AVENUE  
City,State,Zip: WEST HOLLYWOOD, CA 90038  
Recipient Name: West Hollywood, City of  
Grant Type: Assessment  
Property Number: 5531-013-005  
Parcel size: .75  
Latitude: 34.09144  
Longitude: -118.34346  
HCM Label: Address Matching-House Number  
Map Scale: 1:24000  
Point of Reference: Entrance Point of a Facility or Station  
Highlights: Former Use: The address is listed as being developed with an unidentifiable building on the Sanborn maps dated 1919 through 1950. In maps dated 1962, the property has two offices. In the maps dated 1966 through 1970, the property is zoned but is undeveloped. The current property/building is shown in the 1976 to 2002 aerial photographs.  
  
Datum: World Geodetic System of 1984  
Acres Property ID: 35663  
IC Data Access: -  
Start Date: -  
Redev Completion Date: -  
Completed Date: -  
Acres Cleaned Up: -  
Cleanup Funding: -  
Cleanup Funding Source: -  
Assessment Funding: 1294  
Assessment Funding Source: US EPA- Brownfields Assessment Grant  
Redevelopment Funding: -  
Redev. Funding Source: -  
Redev. Funding Entity Name: -  
Redevelopment Start Date: -  
Assessment Funding Entity: Other Federal Funding  
Cleanup Funding Entity: -  
Grant Type: -  
Accomplishment Type: Phase I Environmental Assessment  
Accomplishment Count: N  
Cooperative Agreement Number: 97939901  
Start Date: 09/26/2006  
Ownership Entity: Private  
Completion Date: 09/26/2006  
Current Owner: RA2 Los Angeles Brea, LLC  
Did Owner Change: N  
Cleanup Required: U  
Video Available: N  
Photo Available: N  
Institutional Controls Required: -  
IC Category Proprietary Controls: -  
IC Cat. Info. Devices: -  
IC Cat. Gov. Controls: -  
IC Cat. Enforcement Permit Tools: -

Map ID  
Direction  
Distance  
Elevation

MAP FINDINGS

Site

Database(s)

EDR ID Number  
EPA ID Number

**RITE AID (Continued)**

**1023620525**

|                                       |              |
|---------------------------------------|--------------|
| IC in place date:                     | -            |
| IC in place:                          | U            |
| State/tribal program date:            | -            |
| State/tribal program ID:              | -            |
| State/tribal NFA date:                | -            |
| Air cleaned:                          | -            |
| Asbestos found:                       | -            |
| Asbestos cleaned:                     | -            |
| Controlled substance found:           | -            |
| Controlled substance cleaned:         | -            |
| Drinking water affected:              | -            |
| Drinking water cleaned:               | -            |
| Groundwater affected:                 | -            |
| Groundwater cleaned:                  | -            |
| Lead contaminant found:               | -            |
| Lead cleaned up:                      | -            |
| No media affected:                    | Not reported |
| Unknown media affected:               | -            |
| Other cleaned up:                     | -            |
| Other metals found:                   | -            |
| Other metals cleaned:                 | -            |
| Other contaminants found:             | -            |
| Other contaminants found description: | -            |
| PAHs found:                           | -            |
| PAHs cleaned up:                      | -            |
| PCBs found:                           | -            |
| PCBs cleaned up:                      | -            |
| Petro products found:                 | -            |
| Petro products cleaned:               | -            |
| Sediments found:                      | -            |
| Sediments cleaned:                    | -            |
| Soil affected:                        | -            |
| Soil cleaned up:                      | -            |
| Surface water cleaned:                | -            |
| VOCs found:                           | -            |
| VOCs cleaned:                         | -            |
| Cleanup other description:            | -            |
| Num. of cleanup and re-dev. jobs:     | -            |
| Past use greenspace acreage:          | -            |
| Past use residential acreage:         | -            |
| Surface Water:                        | -            |
| Past use commercial acreage:          | -            |
| Past use industrial acreage:          | -            |
| Future use greenspace acreage:        | -            |
| Future use residential acreage:       | -            |
| Future use commercial acreage:        | -            |
| Future use industrial acreage:        | -            |
| Superfund Fed. landowner flag:        | -            |
| Arsenic cleaned up:                   | -            |
| Cadmium cleaned up:                   | -            |
| Chromium cleaned up:                  | -            |
| Copper cleaned up:                    | -            |
| Iron cleaned up:                      | -            |
| mercury cleaned up:                   | -            |
| Nickel Cleaned Up:                    | -            |
| No clean up:                          | -            |
| Pesticides cleaned up:                | -            |



Map ID  
Direction  
Distance  
Elevation

MAP FINDINGS

Site

Database(s)

EDR ID Number  
EPA ID Number

**RITE AID (Continued)**

**1023620525**

|                                     |   |
|-------------------------------------|---|
| Selenium cleaned up:                | -   |
| SVOCs cleaned up:                   | -   |
| Unknown clean up:                   | -   |
| Arsenic contaminant found:          | -   |
| Cadmium contaminant found:          | -   |
| Chromium contaminant found:         | -   |
| Copper contaminant found:           | -   |
| Iron contaminant found:             | -   |
| Mercury contaminant found:          | -   |
| Nickel contaminant found:           | -   |
| No contaminant found:               | -   |
| Pesticides contaminant found:       | -   |
| Selenium contaminant found:         | -   |
| SVOCs contaminant found:            | -   |
| Unknown contaminant found:          | -   |
| Future Use: Multistory              | -   |
| Media affected Bluiding Material:   | -   |
| Media affected indoor air:          | -   |
| Building material media cleaned up: | -   |
| Indoor air media cleaned up:        | -   |
| Unknown media cleaned up:           | -   |
| Past Use: Multistory                | Not reported  |
| Property Description:               | The address is listed as being developed with an unidentifiable building on the Sanborn maps dated 1919 through 1950. In maps dated 1962, the property has two offices. In the maps dated 1966 through 1970, the property is zoned but is undeveloped. The current property/building is shown in the 1976 to 2002 aerial photographs.             |
| Below Poverty Number:               | 2379  |
| Below Poverty Percent:              | 19.3  |
| Meidan Income:                      | 5457  |
| Meidan Income Number:               | 4252  |
| Meidan Income Percent:              | 34.5  |
| Vacant Housing Number:              | 295   |
| Vacant Housing Percent:             | 4.1   |
| Unemployed Number:                  | 951   |
| Unemployed Percent:                 | 7.72  |
| Name:                               | RITE AID  |
| Address:                            | 1132 LA BREA AVENUE   |
| City,State,Zip:                     | WEST HOLLYWOOD, CA 90038  |
| Recipient Name:                     | West Hollywood, City of   |
| Grant Type:                         | Assessment  |
| Property Number:                    | 5531-013-005  |
| Parcel size:                        | .75   |
| Latitude:                           | 34.09144  |
| Longitude:                          | -118.34346  |
| HCM Label:                          | Address Matching-House Number   |
| Map Scale:                          | 1:24000   |
| Point of Reference:                 | Entrance Point of a Facility or Station   |
| Highlights:                         | Former Use: The address is listed as being developed with an unidentifiable building on the Sanborn maps dated 1919 through 1950. In maps dated 1962, the property has two offices. In the maps dated 1966 through 1970, the property is zoned but is undeveloped. The current property/building is shown in the 1976 to 2002 aerial photographs. |
| Datum:                              | World Geodetic System of 1984   |
| Acres Property ID:                  | 35663   |

Map ID  
Direction  
Distance  
Elevation

MAP FINDINGS

Site

Database(s)

EDR ID Number  
EPA ID Number

**RITE AID (Continued)**

**1023620525**

|                                   |                           |
|-----------------------------------|---------------------------|
| IC Data Access:                   | -                         |
| Start Date:                       | -                         |
| Redev Completion Date:            | -                         |
| Completed Date:                   | -                         |
| Acres Cleaned Up:                 | -                         |
| Cleanup Funding:                  | -                         |
| Cleanup Funding Source:           | -                         |
| Assessment Funding:               | -                         |
| Assessment Funding Source:        | -                         |
| Redevelopment Funding:            | -                         |
| Redev. Funding Source:            | -                         |
| Redev. Funding Entity Name:       | -                         |
| Redevelopment Start Date:         | -                         |
| Assessment Funding Entity:        | -                         |
| Cleanup Funding Entity:           | -                         |
| Grant Type:                       | -                         |
| Accomplishment Type:              | -                         |
| Accomplishment Count:             | -                         |
| Cooperative Agreement Number:     | 97939901                  |
| Start Date:                       | -                         |
| Ownership Entity:                 | Private                   |
| Completion Date:                  | -                         |
| Current Owner:                    | RA2 Los Angeles Brea, LLC |
| Did Owner Change:                 | N                         |
| Cleanup Required:                 | U                         |
| Video Available:                  | N                         |
| Photo Available:                  | N                         |
| Institutional Controls Required:  | -                         |
| IC Category Proprietary Controls: | -                         |
| IC Cat. Info. Devices:            | -                         |
| IC Cat. Gov. Controls:            | -                         |
| IC Cat. Enforcement Permit Tools: | -                         |
| IC in place date:                 | -                         |
| IC in place:                      | U                         |
| State/tribal program date:        | -                         |
| State/tribal program ID:          | -                         |
| State/tribal NFA date:            | -                         |
| Air cleaned:                      | -                         |
| Asbestos found:                   | -                         |
| Asbestos cleaned:                 | -                         |
| Controlled substance found:       | -                         |
| Controlled substance cleaned:     | -                         |
| Drinking water affected:          | -                         |
| Drinking water cleaned:           | -                         |
| Groundwater affected:             | -                         |
| Groundwater cleaned:              | -                         |
| Lead contaminant found:           | -                         |
| Lead cleaned up:                  | -                         |
| No media affected:                | Not reported              |
| Unknown media affected:           | -                         |
| Other cleaned up:                 | -                         |
| Other metals found:               | -                         |
| Other metals cleaned:             | -                         |
| Other contaminants found:         | -                         |
| Other contams found description:  | -                         |
| PAHs found:                       | -                         |
| PAHs cleaned up:                  | -                         |

Map ID  
Direction  
Distance  
Elevation

MAP FINDINGS

Site

Database(s)

EDR ID Number  
EPA ID Number

**RITE AID (Continued)**

**1023620525**

|                                     |  |
|-------------------------------------|--|
| PCBs found:                         | -  |
| PCBs cleaned up:                    | -  |
| Petro products found:               | -  |
| Petro products cleaned:             | -  |
| Sediments found:                    | -  |
| Sediments cleaned:                  | -  |
| Soil affected:                      | -  |
| Soil cleaned up:                    | -  |
| Surface water cleaned:              | -  |
| VOCs found:                         | -  |
| VOCs cleaned:                       | -  |
| Cleanup other description:          | -  |
| Num. of cleanup and re-dev. jobs:   | -  |
| Past use greenspace acreage:        | -  |
| Past use residential acreage:       | -  |
| Surface Water:                      | -  |
| Past use commercial acreage:        | -  |
| Past use industrial acreage:        | -  |
| Future use greenspace acreage:      | -  |
| Future use residential acreage:     | -  |
| Future use commercial acreage:      | -  |
| Future use industrial acreage:      | -  |
| Superfund Fed. landowner flag:      | -  |
| Arsenic cleaned up:                 | -  |
| Cadmium cleaned up:                 | -  |
| Chromium cleaned up:                | -  |
| Copper cleaned up:                  | -  |
| Iron cleaned up:                    | -  |
| mercury cleaned up:                 | -  |
| Nickel Cleaned Up:                  | -  |
| No clean up:                        | -  |
| Pesticides cleaned up:              | -  |
| Selenium cleaned up:                | -  |
| SVOCs cleaned up:                   | -  |
| Unknown clean up:                   | -  |
| Arsenic contaminant found:          | -  |
| Cadmium contaminant found:          | -  |
| Chromium contaminant found:         | -  |
| Copper contaminant found:           | -  |
| Iron contaminant found:             | -  |
| Mercury contaminant found:          | -  |
| Nickel contaminant found:           | -  |
| No contaminant found:               | -  |
| Pesticides contaminant found:       | -  |
| Selenium contaminant found:         | -  |
| SVOCs contaminant found:            | -  |
| Unknown contaminant found:          | -  |
| Future Use: Multistory              | -  |
| Media affected Bluiding Material:   | -  |
| Media affected indoor air:          | -  |
| Building material media cleaned up: | -  |
| Indoor air media cleaned up:        | -  |
| Unknown media cleaned up:           | -  |
| Past Use: Multistory                | Not reported   |
| Property Description:               | The address is listed as being developed with an unidentifiable building on the Sanborn maps dated 1919 through 1950. In maps dated 1962, the property has two offices. In the maps dated 1966 through |

Map ID  
Direction  
Distance  
Elevation

MAP FINDINGS

Site

Database(s)

EDR ID Number  
EPA ID Number

**RITE AID (Continued)**

**1023620525**

1970, the property is zoned but is undeveloped. The current property/building is shown in the 1976 to 2002 aerial photographs.

|                               |   |
|-------------------------------|---|
| Below Poverty Number:         | 2379  |
| Below Poverty Percent:        | 19.3  |
| Meidan Income:                | 5457  |
| Meidan Income Number:         | 4252  |
| Meidan Income Percent:        | 34.5  |
| Vacant Housing Number:        | 295   |
| Vacant Housing Percent:       | 4.1   |
| Unemployed Number:            | 951   |
| Unemployed Percent:           | 7.72  |
| Name:                         | RITE AID  |
| Address:                      | 1132 LA BREA AVENUE   |
| City,State,Zip:               | WEST HOLLYWOOD, CA 90038  |
| Recipient Name:               | West Hollywood, City of   |
| Grant Type:                   | Assessment  |
| Property Number:              | 5531-013-005  |
| Parcel size:                  | .75   |
| Latitude:                     | 34.09144  |
| Longitude:                    | -118.34346  |
| HCM Label:                    | Address Matching-House Number   |
| Map Scale:                    | 1:24000   |
| Point of Reference:           | Entrance Point of a Facility or Station   |
| Highlights:                   | Former Use: The address is listed as being developed with an unidentifiable building on the Sanborn maps dated 1919 through 1950. In maps dated 1962, the property has two offices. In the maps dated 1966 through 1970, the property is zoned but is undeveloped. The current property/building is shown in the 1976 to 2002 aerial photographs. |
| Datum:                        | World Geodetic System of 1984   |
| Acres Property ID:            | 35663   |
| IC Data Access:               | -   |
| Start Date:                   | -   |
| Redev Completion Date:        | -   |
| Completed Date:               | -   |
| Acres Cleaned Up:             | -   |
| Cleanup Funding:              | -   |
| Cleanup Funding Source:       | -   |
| Assessment Funding:           | -   |
| Assessment Funding Source:    | -   |
| Redevelopment Funding:        | -   |
| Redev. Funding Source:        | -   |
| Redev. Funding Entity Name:   | -   |
| Redevelopment Start Date:     | -   |
| Assessment Funding Entity:    | -   |
| Cleanup Funding Entity:       | -   |
| Grant Type:                   | -   |
| Accomplishment Type:          | -   |
| Accomplishment Count:         | -   |
| Cooperative Agreement Number: | 97939901  |
| Start Date:                   | -   |
| Ownership Entity:             | Private   |
| Completion Date:              | -   |
| Current Owner:                | RA2 Los Angeles Brea, LLC   |
| Did Owner Change:             | N   |
| Cleanup Required:             | U   |

Map ID  
Direction  
Distance  
Elevation

MAP FINDINGS

Site

Database(s)

EDR ID Number  
EPA ID Number

**RITE AID (Continued)**

**1023620525**

|                                   |              |
|-----------------------------------|--------------|
| Video Available:                  | N            |
| Photo Available:                  | N            |
| Institutional Controls Required:  | -            |
| IC Category Proprietary Controls: | -            |
| IC Cat. Info. Devices:            | -            |
| IC Cat. Gov. Controls:            | -            |
| IC Cat. Enforcement Permit Tools: | -            |
| IC in place date:                 | -            |
| IC in place:                      | U            |
| State/tribal program date:        | -            |
| State/tribal program ID:          | -            |
| State/tribal NFA date:            | -            |
| Air cleaned:                      | -            |
| Asbestos found:                   | -            |
| Asbestos cleaned:                 | -            |
| Controlled substance found:       | -            |
| Controlled substance cleaned:     | -            |
| Drinking water affected:          | -            |
| Drinking water cleaned:           | -            |
| Groundwater affected:             | -            |
| Groundwater cleaned:              | -            |
| Lead contaminant found:           | -            |
| Lead cleaned up:                  | -            |
| No media affected:                | Not reported |
| Unknown media affected:           | -            |
| Other cleaned up:                 | -            |
| Other metals found:               | -            |
| Other metals cleaned:             | -            |
| Other contaminants found:         | -            |
| Other contams found description:  | -            |
| PAHs found:                       | -            |
| PAHs cleaned up:                  | -            |
| PCBs found:                       | -            |
| PCBs cleaned up:                  | -            |
| Petro products found:             | -            |
| Petro products cleaned:           | -            |
| Sediments found:                  | -            |
| Sediments cleaned:                | -            |
| Soil affected:                    | -            |
| Soil cleaned up:                  | -            |
| Surface water cleaned:            | -            |
| VOCs found:                       | -            |
| VOCs cleaned:                     | -            |
| Cleanup other description:        | -            |
| Num. of cleanup and re-dev. jobs: | -            |
| Past use greenspace acreage:      | -            |
| Past use residential acreage:     | -            |
| Surface Water:                    | -            |
| Past use commercial acreage:      | -            |
| Past use industrial acreage:      | -            |
| Future use greenspace acreage:    | -            |
| Future use residential acreage:   | -            |
| Future use commercial acreage:    | -            |
| Future use industrial acreage:    | -            |
| Superfund Fed. landowner flag:    | -            |
| Arsenic cleaned up:               | -            |
| Cadmium cleaned up:               | -            |

Map ID  
Direction  
Distance  
Elevation

MAP FINDINGS

Site

Database(s)

EDR ID Number  
EPA ID Number

**RITE AID (Continued)**

**1023620525**

|                                     |   |
|-------------------------------------|---|
| Chromium cleaned up:                | -   |
| Copper cleaned up:                  | -   |
| Iron cleaned up:                    | -   |
| mercury cleaned up:                 | -   |
| Nickel Cleaned Up:                  | -   |
| No clean up:                        | -   |
| Pesticides cleaned up:              | -   |
| Selenium cleaned up:                | -   |
| SVOCs cleaned up:                   | -   |
| Unknown clean up:                   | -   |
| Arsenic contaminant found:          | -   |
| Cadmium contaminant found:          | -   |
| Chromium contaminant found:         | -   |
| Copper contaminant found:           | -   |
| Iron contaminant found:             | -   |
| Mercury contaminant found:          | -   |
| Nickel contaminant found:           | -   |
| No contaminant found:               | -   |
| Pesticides contaminant found:       | -   |
| Selenium contaminant found:         | -   |
| SVOCs contaminant found:            | -   |
| Unknown contaminant found:          | -   |
| Future Use: Multistory              | -   |
| Media affected Bluiding Material:   | -   |
| Media affected indoor air:          | -   |
| Building material media cleaned up: | -   |
| Indoor air media cleaned up:        | -   |
| Unknown media cleaned up:           | -   |
| Past Use: Multistory                | Not reported  |
| Property Description:               | The address is listed as being developed with an unidentifiable building on the Sanborn maps dated 1919 through 1950. In maps dated 1962, the property has two offices. In the maps dated 1966 through 1970, the property is zoned but is undeveloped. The current property/building is shown in the 1976 to 2002 aerial photographs. |
| Below Poverty Number:               | 2379  |
| Below Poverty Percent:              | 19.3  |
| Meidan Income:                      | 5457  |
| Meidan Income Number:               | 4252  |
| Meidan Income Percent:              | 34.5  |
| Vacant Housing Number:              | 295   |
| Vacant Housing Percent:             | 4.1   |
| Unemployed Number:                  | 951   |
| Unemployed Percent:                 | 7.72  |
| Name:                               | RITE AID  |
| Address:                            | 1132 LA BREA AVENUE   |
| City,State,Zip:                     | WEST HOLLYWOOD, CA 90038  |
| Recipient Name:                     | West Hollywood, City of   |
| Grant Type:                         | Assessment  |
| Property Number:                    | 5531-013-005  |
| Parcel size:                        | .75   |
| Latitude:                           | 34.09144  |
| Longitude:                          | -118.34346  |
| HCM Label:                          | Address Matching-House Number   |
| Map Scale:                          | 1:24000   |
| Point of Reference:                 | Entrance Point of a Facility or Station   |
| Highlights:                         | Former Use: The address is listed as being developed with an  |

Map ID  
Direction  
Distance  
Elevation

MAP FINDINGS

Site

Database(s)

EDR ID Number  
EPA ID Number

**RITE AID (Continued)**

**1023620525**

unidentifiable building on the Sanborn maps dated 1919 through 1950. In maps dated 1962, the property has two offices. In the maps dated 1966 through 1970, the property is zoned but is undeveloped. The current property/building is shown in the 1976 to 2002 aerial photographs.

Datum: World Geodetic System of 1984  
Acres Property ID: 35663  
IC Data Access: -  
Start Date: -  
Redev Completion Date: -  
Completed Date: -  
Acres Cleaned Up: -  
Cleanup Funding: -  
Cleanup Funding Source: -  
Assessment Funding: -  
Assessment Funding Source: -  
Redevelopment Funding: -  
Redev. Funding Source: -  
Redev. Funding Entity Name: -  
Redevelopment Start Date: -  
Assessment Funding Entity: -  
Cleanup Funding Entity: -  
Grant Type: -  
Accomplishment Type: -  
Accomplishment Count: -  
Cooperative Agreement Number: 97939901  
Start Date: -  
Ownership Entity: Private  
Completion Date: -  
Current Owner: RA2 Los Angeles Brea, LLC  
Did Owner Change: N  
Cleanup Required: U  
Video Available: N  
Photo Available: N  
Institutional Controls Required: -  
IC Category Proprietary Controls: -  
IC Cat. Info. Devices: -  
IC Cat. Gov. Controls: -  
IC Cat. Enforcement Permit Tools: -  
IC in place date: -  
IC in place: U  
State/tribal program date: -  
State/tribal program ID: -  
State/tribal NFA date: -  
Air cleaned: -  
Asbestos found: -  
Asbestos cleaned: -  
Controlled substance found: -  
Controlled substance cleaned: -  
Drinking water affected: -  
Drinking water cleaned: -  
Groundwater affected: -  
Groundwater cleaned: -  
Lead contaminant found: -  
Lead cleaned up: -  
No media affected: Not reported  
Unknown media affected: -

Map ID  
Direction  
Distance  
Elevation

MAP FINDINGS

Site

Database(s)

EDR ID Number  
EPA ID Number

**RITE AID (Continued)**

**1023620525**

Other cleaned up: -  
Other metals found: -  
Other metals cleaned: -  
Other contaminants found: -  
Other contams found description: -  
PAHs found: -  
PAHs cleaned up: -  
PCBs found: -  
PCBs cleaned up: -  
Petro products found: -  
Petro products cleaned: -  
Sediments found: -  
Sediments cleaned: -  
Soil affected: -  
Soil cleaned up: -  
Surface water cleaned: -  
VOCs found: -  
VOCs cleaned: -  
Cleanup other description: -  
Num. of cleanup and re-dev. jobs: -  
Past use greenspace acreage: -  
Past use residential acreage: -  
Surface Water: -  
Past use commercial acreage: -  
Past use industrial acreage: -  
Future use greenspace acreage: -  
Future use residential acreage: -  
Future use commercial acreage: -  
Future use industrial acreage: -  
Superfund Fed. landowner flag: -  
Arsenic cleaned up: -  
Cadmium cleaned up: -  
Chromium cleaned up: -  
Copper cleaned up: -  
Iron cleaned up: -  
mercury cleaned up: -  
Nickel Cleaned Up: -  
No clean up: -  
Pesticides cleaned up: -  
Selenium cleaned up: -  
SVOCs cleaned up: -  
Unknown clean up: -  
Arsenic contaminant found: -  
Cadmium contaminant found: -  
Chromium contaminant found: -  
Copper contaminant found: -  
Iron contaminant found: -  
Mercury contaminant found: -  
Nickel contaminant found: -  
No contaminant found: -  
Pesticides contaminant found: -  
Selenium contaminant found: -  
SVOCs contaminant found: -  
Unknown contaminant found: -  
Future Use: Multistory -  
Media affected Bluiding Material: -  
Media affected indoor air: -



Map ID  
Direction  
Distance  
Elevation

MAP FINDINGS

Site

Database(s)

EDR ID Number  
EPA ID Number

**RITE AID (Continued)**

**1023620525**

Building material media cleaned up: -  
Indoor air media cleaned up: -  
Unknown media cleaned up: -  
Past Use: Multistory Not reported  
Property Description: The address is listed as being developed with an unidentifiable building on the Sanborn maps dated 1919 through 1950. In maps dated 1962, the property has two offices. In the maps dated 1966 through 1970, the property is zoned but is undeveloped. The current property/building is shown in the 1976 to 2002 aerial photographs.  
  
Below Poverty Number: 2379  
Below Poverty Percent: 19.3  
Median Income: 5457  
Median Income Number: 4252  
Median Income Percent: 34.5  
Vacant Housing Number: 295  
Vacant Housing Percent: 4.1  
Unemployed Number: 951  
Unemployed Percent: 7.72

**K111**  
**SW**  
**< 1/8**  
**0.114 mi.**  
**602 ft.**

**ABBEY PARTY RENTS CORP**  
**7136 W ROMAINE ST**  
**LOS ANGELES, CA 90046**

**HAZMAT** **S123549049**  
**N/A**

**Site 1 of 8 in cluster K**

**Relative:**  
**Lower**  
**Actual:**  
**272 ft.**

LOS ANGELES HM:  
Name: ABBEY PARTY RENTS CORP  
Address: 7136 W ROMAINE ST  
City,State,Zip: LOS ANGELES, CA 90046  
Facility ID: FA0024309  
Last Run Date: 04/19/2021  
Status: INACTIVE

**I112**  
**East**  
**< 1/8**  
**0.114 mi.**  
**604 ft.**

**1012 N ORANGE DR**  
**LOS ANGELES, CA**

**UST** **U004298548**  
**N/A**

**Site 3 of 7 in cluster I**

**Relative:**  
**Higher**  
**Actual:**  
**288 ft.**

LOS ANGELES UST:  
Name: Not reported  
Address: 1012 N ORANGE DR  
City,State,Zip: LOS ANGELES, CA  
Facility ID: Not reported  
Last Run Date: 01/01/1900  
Status: HISTORICAL

Map ID  
Direction  
Distance  
Elevation

MAP FINDINGS

EDR ID Number  
EPA ID Number

**G113**  
**ENE**  
**< 1/8**  
**0.116 mi.**  
**611 ft.**  
**HOLLYWOOD MERCEDES BODY SHOP**  
**1050 N ORANGE DR**  
**LOS ANGELES, CA 90038**  
**Site 4 of 9 in cluster G**

**HAZMAT**  
**S123541474**  
**N/A**

**Relative:**  
**Higher**  
**Actual:**  
**292 ft.**

LOS ANGELES HM:

Name: HOLLYWOOD MERCEDES BODY SHOP  
Address: 1050 N ORANGE DR  
City,State,Zip: LOS ANGELES, CA 90038  
Facility ID: FA0000526  
Last Run Date: 04/19/2021  
Status: INACTIVE

**J114**  
**SSE**  
**< 1/8**  
**0.116 mi.**  
**615 ft.**  
**PRODUCERS FILM CENTER**  
**948 N SYCAMORE AVE**  
**LOS ANGELES, CA 90038**  
**Site 5 of 6 in cluster J**

**RCRA NonGen / NLR**  
**HAZNET**  
**HWTS**  
**1010561855**  
**CAP000186353**

**Relative:**  
**Lower**  
**Actual:**  
**279 ft.**

RCRA NonGen / NLR:

Date Form Received by Agency: 20071119  
Handler Name: PRODUCERS FILM CENTER  
Handler Address: 948 N SYCAMORE AVE  
Handler City,State,Zip: LOS ANGELES, CA 90038  
EPA ID: CAP000186353  
Contact Name: DAVID WARSHOFISKY  
Contact Address: 948 N SYCAMORE AVE  
Contact City,State,Zip: LOS ANGELES, CA 90038  
Contact Telephone: 323-851-1122  
Contact Fax: Not reported  
Contact Email: DAVID@FILMSTORAGE.NET  
Contact Title: Not reported  
EPA Region: 09  
Land Type: Private  
Federal Waste Generator Description: Not a generator, verified  
Non-Notifier: Not reported  
Biennial Report Cycle: Not reported  
Accessibility: Not reported  
Active Site Indicator: Not reported  
State District Owner: Not reported  
State District: Not reported  
Mailing Address: 948 N SYCAMORE AVE  
Mailing City,State,Zip: LOS ANGELES, CA 90038  
Owner Name: MICHAEL HARRIS  
Owner Type: Private  
Operator Name: DARIN GILBREATH  
Operator Type: Private  
Short-Term Generator Activity: No  
Importer Activity: No  
Mixed Waste Generator: No  
Transporter Activity: No  
Transfer Facility Activity: No  
Recycler Activity with Storage: No  
Small Quantity On-Site Burner Exemption: No  
Smelting Melting and Refining Furnace Exemption: No  
Underground Injection Control: No  
Off-Site Waste Receipt: No  
Universal Waste Indicator: No  
Universal Waste Destination Facility: No

Map ID  
Direction  
Distance  
Elevation

MAP FINDINGS

Site

Database(s)

EDR ID Number  
EPA ID Number

**PRODUCERS FILM CENTER (Continued)**

**1010561855**

|  |                     |
|--|---------------------|
| Federal Universal Waste:                                       | No                  |
| Active Site Fed-Reg Treatment Storage and Disposal Facility:   | Not reported        |
| Active Site Converter Treatment storage and Disposal Facility: | Not reported        |
| Active Site State-Reg Treatment Storage and Disposal Facility: | Not reported        |
| Active Site State-Reg Handler:                                 | ---                 |
| Federal Facility Indicator:                                    | Not reported        |
| Hazardous Secondary Material Indicator:                        | NN                  |
| Sub-Part K Indicator:  | Not reported        |
| Commercial TSD Indicator:                                      | No                  |
| Treatment Storage and Disposal Type:                           | Not reported        |
| 2018 GPRA Permit Baseline:                                     | Not on the Baseline |
| 2018 GPRA Renewals Baseline:                                   | Not on the Baseline |
| Permit Renewals Workload Universe:                             | Not reported        |
| Permit Workload Universe:                                      | Not reported        |
| Permit Progress Universe:                                      | Not reported        |
| Post-Closure Workload Universe:                                | Not reported        |
| Closure Workload Universe:                                     | Not reported        |
| 202 GPRA Corrective Action Baseline:                           | No                  |
| Corrective Action Workload Universe:                           | No                  |
| Subject to Corrective Action Universe:                         | No                  |
| Non-TSDFs Where RCRA CA has Been Imposed Universe:             | No                  |
| TSDFs Potentially Subject to CA Under 3004 (u)/(v) Universe:   | No                  |
| TSDFs Only Subject to CA under Discretionary Auth Universe:    | No                  |
| Corrective Action Priority Ranking:                            | No NCAPS ranking    |
| Environmental Control Indicator:                               | No                  |
| Institutional Control Indicator:                               | No                  |
| Human Exposure Controls Indicator:                             | N/A                 |
| Groundwater Controls Indicator:                                | N/A                 |
| Operating TSDF Universe:                                       | Not reported        |
| Full Enforcement Universe:                                     | Not reported        |
| Significant Non-Complier Universe:                             | No                  |
| Unaddressed Significant Non-Complier Universe:                 | No                  |
| Addressed Significant Non-Complier Universe:                   | No                  |
| Significant Non-Complier With a Compliance Schedule Universe:  | No                  |
| Financial Assurance Required:                                  | Not reported        |
| Handler Date of Last Change:                                   | 20071119            |
| Recognized Trader-Importer:                                    | No                  |
| Recognized Trader-Exporter:                                    | No                  |
| Importer of Spent Lead Acid Batteries:                         | No                  |
| Exporter of Spent Lead Acid Batteries:                         | No                  |
| Recycler Activity Without Storage:                             | Not reported        |
| Manifest Broker:   | Not reported        |
| Sub-Part P Indicator:  | No                  |

**Hazardous Waste Summary:**

|                    |   |
|--------------------|---|
| Waste Code:        | U226  |
| Waste Description: | ETHANE, 1,1,1-TRICHLORO- (OR) METHYL CHLOROFORM |

**Handler - Owner Operator:**

|                           |                    |
|---------------------------|--------------------|
| Owner/Operator Indicator: | Owner              |
| Owner/Operator Name:      | MICHAEL HARRIS     |
| Legal Status:             | Private            |
| Date Became Current:      | 20060101           |
| Date Ended Current:       | Not reported       |
| Owner/Operator Address:   | 948 N SYCAMORE AVE |

Map ID  
Direction  
Distance  
Elevation

MAP FINDINGS

Site

Database(s)

EDR ID Number  
EPA ID Number

**PRODUCERS FILM CENTER (Continued)**

**1010561855**

Owner/Operator City,State,Zip: LOS ANGELES, CA 90038  
Owner/Operator Telephone: Not reported  
Owner/Operator Telephone Ext: Not reported  
Owner/Operator Fax: Not reported  
Owner/Operator Email: Not reported

Owner/Operator Indicator: Operator  
Owner/Operator Name: DARIN GILBREATH  
Legal Status: Private  
Date Became Current: 20060101  
Date Ended Current: Not reported  
Owner/Operator Address: Not reported  
Owner/Operator City,State,Zip: Not reported  
Owner/Operator Telephone: Not reported  
Owner/Operator Telephone Ext: Not reported  
Owner/Operator Fax: Not reported  
Owner/Operator Email: Not reported

Owner/Operator Indicator: Owner  
Owner/Operator Name: MICHAEL HARRIS  
Legal Status: Private  
Date Became Current: 20060101  
Date Ended Current: Not reported  
Owner/Operator Address: 948 N SYCAMORE AVE  
Owner/Operator City,State,Zip: LOS ANGELES, CA 90038  
Owner/Operator Telephone: Not reported  
Owner/Operator Telephone Ext: Not reported  
Owner/Operator Fax: Not reported  
Owner/Operator Email: Not reported

Owner/Operator Indicator: Operator  
Owner/Operator Name: DARIN GILBREATH  
Legal Status: Private  
Date Became Current: 20060101  
Date Ended Current: Not reported  
Owner/Operator Address: Not reported  
Owner/Operator City,State,Zip: Not reported  
Owner/Operator Telephone: Not reported  
Owner/Operator Telephone Ext: Not reported  
Owner/Operator Fax: Not reported  
Owner/Operator Email: Not reported

**Historic Generators:**

Receive Date: 20071119  
Handler Name: PRODUCERS FILM CENTER  
Federal Waste Generator Description: Not a generator, verified  
State District Owner: Not reported  
Large Quantity Handler of Universal Waste: No  
Recognized Trader Importer: No  
Recognized Trader Exporter: No  
Spent Lead Acid Battery Importer: No  
Spent Lead Acid Battery Exporter: No  
Current Record: Yes  
Non Storage Recycler Activity: Not reported  
Electronic Manifest Broker: Not reported

Receive Date: 20070807

Map ID  
Direction  
Distance  
Elevation

MAP FINDINGS

Site

Database(s)

EDR ID Number  
EPA ID Number

**PRODUCERS FILM CENTER (Continued)**

**1010561855**

Handler Name: PRODUCERS FILM CENTER  
Federal Waste Generator Description: Small Quantity Generator  
State District Owner: Not reported  
Large Quantity Handler of Universal Waste: No  
Recognized Trader Importer: No  
Recognized Trader Exporter: No  
Spent Lead Acid Battery Importer: No  
Spent Lead Acid Battery Exporter: No  
Current Record: No  
Non Storage Recycler Activity: Not reported  
Electronic Manifest Broker: Not reported

List of NAICS Codes and Descriptions:

NAICS Code: 512199  
NAICS Description: OTHER MOTION PICTURE AND VIDEO INDUSTRIES

Facility Has Received Notices of Violations:

Violations: No Violations Found

Evaluation Action Summary:

Evaluations: No Evaluations Found

HAZNET:

Name: PRODUCERS FILM CENTER  
Address: 948 N SYCAMORE AVE  
Address 2: Not reported  
City,State,Zip: LOS ANGELES, CA 900380000  
Contact: DAVID WARSHOFISKY  
Telephone: 3238511122  
Mailing Name: Not reported  
Mailing Address: 948 N SYCAMORE AVE  
  
Year: 2007  
Gepaid: CAP000186353  
TSD EPA ID: CAD044429835  
CA Waste Code: 331 - Off-specification, aged or surplus organics  
Disposal Method: H141 - Storage, Bulking, And/Or Transfer Off Site--No Treatment/Reovery (H010-H129) Or (H131-H135)  
Tons: 0.1815

Additional Info:

Year: 2007  
Gen EPA ID: CAP000186353  
  
Shipment Date: 20071114  
Creation Date: 3/4/2008 18:30:21  
Receipt Date: 20071116  
Manifest ID: 000088067WAS  
Trans EPA ID: CAD108040858  
Trans Name: TSM RECYCLING & RECOVERY  
Trans 2 EPA ID: MAD03922250  
Trans 2 Name: CLEAN HARBORS ENVIRONMENTAL SERVICES  
TSDF EPA ID: CAD044429835

Map ID  
Direction  
Distance  
Elevation

MAP FINDINGS

Site

Database(s)

EDR ID Number  
EPA ID Number

**PRODUCERS FILM CENTER (Continued)**

**1010561855**

|                         |  |
|-------------------------|--|
| Trans Name:             | CLEAN HARBORS ENVIRONMENTAL SERVICES   |
| TSDF Alt EPA ID:        | Not reported   |
| TSDF Alt Name:          | Not reported   |
| Waste Code Description: | 331 - Off-specification, aged, or surplus organics   |
| RCRA Code:              | U226   |
| Meth Code:              | H141 - Storage, Bulking, And/Or Transfer Off Site--No Treatment/Reovery (H010-H129) Or (H131-H135) |
| Quantity Tons:          | 0.1815   |
| Waste Quantity:         | 55   |
| Quantity Unit:          | G  |
| Additional Code 1:      | Not reported   |
| Additional Code 2:      | Not reported   |
| Additional Code 3:      | Not reported   |
| Additional Code 4:      | Not reported   |
| Additional Code 5:      | Not reported   |

**HWTS:**

|                         |                           |
|-------------------------|---------------------------|
| Name:                   | PRODUCERS FILM CENTER     |
| Address:                | 948 N SYCAMORE AVE        |
| Address 2:              | Not reported              |
| City,State,Zip:         | LOS ANGELES, CA 900382306 |
| EPA ID:                 | CAC002632389              |
| Inactive Date:          | 01/06/2009                |
| Create Date:            | 07/09/2008                |
| Last Act Date:          | 02/04/2009                |
| Mailing Name:           | Not reported              |
| Mailing Address:        | 948 N SYCAMORE AVE        |
| Mailing Address 2:      | Not reported              |
| Mailing City,State,Zip: | LOS ANGELES, CA 900382306 |
| Owner Name:             | PRODUCERS FILM CENTER     |
| Owner Address:          | 948 N SYCAMORE AVE        |
| Owner Address 2:        | Not reported              |
| Owner City,State,Zip:   | LOS ANGELES, CA 900382306 |
| Contact Name:           | JAMES ROBERTSON           |
| Contact Address:        | 948 N SYCAMORE AVE        |
| Contact Address 2:      | Not reported              |
| City,State,Zip:         | LOS ANGELES, CA 900382306 |

|                         |                           |
|-------------------------|---------------------------|
| Name:                   | PRODUCERS FILM CENTER     |
| Address:                | 948 N SYCAMORE AVE        |
| Address 2:              | Not reported              |
| City,State,Zip:         | LOS ANGELES, CA 900380000 |
| EPA ID:                 | CAP000186353              |
| Inactive Date:          | 06/25/2008                |
| Create Date:            | 12/27/2007                |
| Last Act Date:          | 07/09/2008                |
| Mailing Name:           | Not reported              |
| Mailing Address:        | 948 N SYCAMORE AVE        |
| Mailing Address 2:      | Not reported              |
| Mailing City,State,Zip: | LOS ANGELES, CA 900380000 |
| Owner Name:             | PRODUCERS FILM CENTER     |
| Owner Address:          | 948 N SYCAMORE AVE        |
| Owner Address 2:        | Not reported              |
| Owner City,State,Zip:   | LOS ANGELES, CA 900380000 |
| Contact Name:           | DAVID WARSHOFISKY         |
| Contact Address:        | 948 N SYCAMORE AVE        |
| Contact Address 2:      | Not reported              |

Map ID  
Direction  
Distance  
Elevation

MAP FINDINGS

Site

Database(s)

EDR ID Number  
EPA ID Number

**PRODUCERS FILM CENTER (Continued)**

**1010561855**

City,State,Zip:

LOS ANGELES, CA 900380000

L115  
SSW  
< 1/8  
0.117 mi.  
617 ft.

**CAR BODY LAB INC**  
**925 N LA BREA AVE 4TH FL**  
**WEST HOLLYWOOD, CA 90038**

**RCRA NonGen / NLR**

**1024865419**  
**CAL000433992**

**Site 1 of 5 in cluster L**

**Relative:**  
**Lower**  
**Actual:**  
**276 ft.**

RCRA NonGen / NLR:

Date Form Received by Agency:

20180302

Handler Name:

CAR BODY LAB INC

Handler Address:

925 N LA BREA AVE 4TH FL

Handler City,State,Zip:

WEST HOLLYWOOD, CA 90038

EPA ID:

CAL000433992

Contact Name:

RUDOLPHE JOUDET

Contact Address:

1231 S HILL ST #479

Contact City,State,Zip:

LOS ANGELES, CA 90015

Contact Telephone:

213-833-8007

Contact Fax:

Not reported

Contact Email:

RUDY@CARBODYLAB.COM

Contact Title:

Not reported

EPA Region:

09

Land Type:

Not reported

Federal Waste Generator Description:

Not a generator, verified

Non-Notifier:

Not reported

Biennial Report Cycle:

Not reported

Accessibility:

Not reported

Active Site Indicator:

Handler Activities

State District Owner:

Not reported

State District:

Not reported

Mailing Address:

925 N LA BREA AVE 4TH FL

Mailing City,State,Zip:

WEST HOLLYWOOD, CA 90038

Owner Name:

CAR BODY LAB INC

Owner Type:

Other

Operator Name:

RUDOLPHE JOUDET

Operator Type:

Other

Short-Term Generator Activity:

No

Importer Activity:

No

Mixed Waste Generator:

No

Transporter Activity:

No

Transfer Facility Activity:

No

Recycler Activity with Storage:

No

Small Quantity On-Site Burner Exemption:

No

Smelting Melting and Refining Furnace Exemption:

No

Underground Injection Control:

No

Off-Site Waste Receipt:

No

Universal Waste Indicator:

Yes

Universal Waste Destination Facility:

Yes

Federal Universal Waste:

No

Active Site Fed-Reg Treatment Storage and Disposal Facility:

Not reported

Active Site Converter Treatment storage and Disposal Facility:

Not reported

Active Site State-Reg Treatment Storage and Disposal Facility:

Not reported

Active Site State-Reg Handler:

---

Federal Facility Indicator:

Not reported

Hazardous Secondary Material Indicator:

N

Sub-Part K Indicator:

Not reported

Commercial TSD Indicator:

No

Treatment Storage and Disposal Type:

Not reported

Map ID  
Direction  
Distance  
Elevation

MAP FINDINGS

Site

Database(s)

EDR ID Number  
EPA ID Number

**CAR BODY LAB INC (Continued)**

**1024865419**

|   |                     |
|---|---------------------|
| 2018 GPRA Permit Baseline:                                    | Not on the Baseline |
| 2018 GPRA Renewals Baseline:                                  | Not on the Baseline |
| Permit Renewals Workload Universe:                            | Not reported        |
| Permit Workload Universe:                                     | Not reported        |
| Permit Progress Universe:                                     | Not reported        |
| Post-Closure Workload Universe:                               | Not reported        |
| Closure Workload Universe:                                    | Not reported        |
| 202 GPRA Corrective Action Baseline:                          | No                  |
| Corrective Action Workload Universe:                          | No                  |
| Subject to Corrective Action Universe:                        | No                  |
| Non-TSDFs Where RCRA CA has Been Imposed Universe:            | No                  |
| TSDFs Potentially Subject to CA Under 3004 (u)/(v) Universe:  | No                  |
| TSDFs Only Subject to CA under Discretionary Auth Universe:   | No                  |
| Corrective Action Priority Ranking:                           | No NCAPS ranking    |
| Environmental Control Indicator:                              | No                  |
| Institutional Control Indicator:                              | No                  |
| Human Exposure Controls Indicator:                            | N/A                 |
| Groundwater Controls Indicator:                               | N/A                 |
| Operating TSDF Universe:                                      | Not reported        |
| Full Enforcement Universe:                                    | Not reported        |
| Significant Non-Complier Universe:                            | No                  |
| Unaddressed Significant Non-Complier Universe:                | No                  |
| Addressed Significant Non-Complier Universe:                  | No                  |
| Significant Non-Complier With a Compliance Schedule Universe: | No                  |
| Financial Assurance Required:                                 | Not reported        |
| Handler Date of Last Change:                                  | 20180907            |
| Recognized Trader-Importer:                                   | No                  |
| Recognized Trader-Exporter:                                   | No                  |
| Importer of Spent Lead Acid Batteries:                        | No                  |
| Exporter of Spent Lead Acid Batteries:                        | No                  |
| Recycler Activity Without Storage:                            | No                  |
| Manifest Broker:  | No                  |
| Sub-Part P Indicator:   | No                  |

**Handler - Owner Operator:**

|                                |                          |
|--------------------------------|--------------------------|
| Owner/Operator Indicator:      | Owner                    |
| Owner/Operator Name:           | CAR BODY LAB INC         |
| Legal Status:                  | Other                    |
| Date Became Current:           | Not reported             |
| Date Ended Current:            | Not reported             |
| Owner/Operator Address:        | 925 N LA BREA AVE 4TH FL |
| Owner/Operator City,State,Zip: | WEST HOLLYWOOD, CA 90038 |
| Owner/Operator Telephone:      | 213-833-8007             |
| Owner/Operator Telephone Ext:  | Not reported             |
| Owner/Operator Fax:            | Not reported             |
| Owner/Operator Email:          | Not reported             |

|                                |                       |
|--------------------------------|-----------------------|
| Owner/Operator Indicator:      | Operator              |
| Owner/Operator Name:           | RUDOLPHE JOUDET       |
| Legal Status:                  | Other                 |
| Date Became Current:           | Not reported          |
| Date Ended Current:            | Not reported          |
| Owner/Operator Address:        | 1231 S HILL ST #479   |
| Owner/Operator City,State,Zip: | LOS ANGELES, CA 90015 |
| Owner/Operator Telephone:      | 213-833-8007          |
| Owner/Operator Telephone Ext:  | Not reported          |



Map ID  
Direction  
Distance  
Elevation

MAP FINDINGS

Site

Database(s)

EDR ID Number  
EPA ID Number

**CAR BODY LAB INC (Continued)**

**1024865419**

Owner/Operator Fax: Not reported  
Owner/Operator Email: Not reported

Historic Generators:

Receive Date: 20180302  
Handler Name: CAR BODY LAB INC  
Federal Waste Generator Description: Not a generator, verified  
State District Owner: Not reported  
Large Quantity Handler of Universal Waste: No  
Recognized Trader Importer: No  
Recognized Trader Exporter: No  
Spent Lead Acid Battery Importer: No  
Spent Lead Acid Battery Exporter: No  
Current Record: Yes  
Non Storage Recycler Activity: Not reported  
Electronic Manifest Broker: Not reported

List of NAICS Codes and Descriptions:

NAICS Code: 811121  
NAICS Description: AUTOMOTIVE BODY, PAINT, AND INTERIOR REPAIR AND MAINTENANCE

Facility Has Received Notices of Violations:

Violations: No Violations Found

Evaluation Action Summary:

Evaluations: No Evaluations Found

1116  
East  
< 1/8  
0.117 mi.  
617 ft.

**HIGHLAND PLATING COMPANY**  
**1024 N ORANGE DR**  
**LOS ANGELES, CA 90038**

**Site 4 of 7 in cluster I**

**EMI S106832564**  
**HAZMAT N/A**

**Relative:**  
**Higher**

EMI:

**Actual:**  
**289 ft.**

Name: HIGHLAND PLATING CO  
Address: 1024 N ORANGE DR  
City,State,Zip: LOS ANGELES, CA 90038  
Year: 1990  
County Code: 19  
Air Basin: SC  
Facility ID: 60291  
Air District Name: SC  
SIC Code: 3471  
Air District Name: SOUTH COAST AQMD  
Community Health Air Pollution Info System: Not reported  
Consolidated Emission Reporting Rule: Not reported  
Total Organic Hydrocarbon Gases Tons/Yr: 6  
Reactive Organic Gases Tons/Yr: 3  
Carbon Monoxide Emissions Tons/Yr: 0  
NOX - Oxides of Nitrogen Tons/Yr: 1  
SOX - Oxides of Sulphur Tons/Yr: 0  
Particulate Matter Tons/Yr: 0  
Part. Matter 10 Micrometers and Smllr Tons/Yr:0

Map ID  
Direction  
Distance  
Elevation

MAP FINDINGS

Site

Database(s)

EDR ID Number  
EPA ID Number

**HIGHLAND PLATING COMPANY (Continued)**

**S106832564**

**LOS ANGELES HM:**

|                 |                          |
|-----------------|--------------------------|
| Name:           | HIGHLAND PLATING COMPANY |
| Address:        | 1024 N ORANGE DR         |
| City,State,Zip: | LOS ANGELES, CA 90038    |
| Facility ID:    | FA0019793                |
| Last Run Date:  | 04/19/2021               |
| Status:         | INACTIVE                 |

**F117**  
**WNW**  
**< 1/8**  
**0.117 mi.**  
**618 ft.**

**WELDOM P J**  
**7174 SANTA MONICA BLVD**  
**LOS ANGELES, CA**

**EDR Hist Auto**    **1009080400**  
**N/A**

**Site 8 of 8 in cluster F**

**Relative:**  
**Higher**

EDR Hist Auto

**Actual:**  
**285 ft.**

|       |               |                                   |
|-------|---------------|-----------------------------------|
| Year: | Name:         | Type:                             |
| 1933  | SCHNEIDER L W | GASOLINE AND OIL SERVICE STATIONS |
| 1937  | WELDOM P J    | GASOLINE AND OIL SERVICE STATIONS |

**M118**  
**West**  
**< 1/8**  
**0.117 mi.**  
**619 ft.**

**LOS ANGELES GAS AND ELECTRIC CO**  
**N FORMOSE AVE BTWN ROMAINE AND SANTA MONICA**  
**LOS ANGELES, CA 90046**

**EDR MGP**    **1008407700**  
**N/A**

**Site 1 of 26 in cluster M**

**Relative:**  
**Lower**

Manufactured Gas Plants:  
No additional information available

**Actual:**  
**281 ft.**

**N119**  
**North**  
**< 1/8**  
**0.120 mi.**  
**631 ft.**

**RITE AID 5446**  
**1130 N LA BREA AVE**  
**W HOLLYWOOD, CA 90038**

**RCRA-SQG**    **1014387501**  
**CERS HAZ WASTE**    **CAR000210351**  
**HAZNET**  
**HWTS**

**Site 1 of 4 in cluster N**

**Relative:**  
**Higher**

**RCRA-SQG:**

|                                      |                          |
|--------------------------------------|--------------------------|
| Date Form Received by Agency:        | 20190429                 |
| Handler Name:                        | RITE AID 5446            |
| Handler Address:                     | 1130 N LA BREA AVE       |
| Handler City,State,Zip:              | W HOLLYWOOD, CA 90038    |
| EPA ID:                              | CAR000210351             |
| Contact Name:                        | JOSEPH A CHEST           |
| Contact Address:                     | HUNTER LN                |
| Contact City,State,Zip:              | CAMP HILL, PA 17011      |
| Contact Telephone:                   | 717-730-8225             |
| Contact Fax:                         | 717-975-3761             |
| Contact Email:                       | EHS@RITEAID.COM          |
| Contact Title:                       | EHS MANAGER              |
| EPA Region:                          | 09                       |
| Land Type:                           | Private                  |
| Federal Waste Generator Description: | Small Quantity Generator |
| Non-Notifier:                        | Not reported             |

**Actual:**  
**295 ft.**

Map ID  
Direction  
Distance  
Elevation

MAP FINDINGS

Site

Database(s)

EDR ID Number  
EPA ID Number

**RITE AID 5446 (Continued)**

**1014387501**

|  |                          |
|--|--------------------------|
| Biennial Report Cycle:   | Not reported             |
| Accessibility:   | Not reported             |
| Active Site Indicator:   | Handler Activities       |
| State District Owner:  | Not reported             |
| State District:  | Not reported             |
| Mailing Address:   | HUNTER LN                |
| Mailing City,State,Zip:  | CAMP HILL, PA 17011      |
| Owner Name:  | RA2 LOS ANGELES-BREA LLC |
| Owner Type:  | Private                  |
| Operator Name:   | RITE AID CORP            |
| Operator Type:   | Private                  |
| Short-Term Generator Activity:                                 | No                       |
| Importer Activity:   | No                       |
| Mixed Waste Generator:   | No                       |
| Transporter Activity:  | No                       |
| Transfer Facility Activity:                                    | No                       |
| Recycler Activity with Storage:                                | No                       |
| Small Quantity On-Site Burner Exemption:                       | No                       |
| Smelting Melting and Refining Furnace Exemption:               | No                       |
| Underground Injection Control:                                 | No                       |
| Off-Site Waste Receipt:  | No                       |
| Universal Waste Indicator:                                     | No                       |
| Universal Waste Destination Facility:                          | No                       |
| Federal Universal Waste:                                       | No                       |
| Active Site Fed-Reg Treatment Storage and Disposal Facility:   | Not reported             |
| Active Site Converter Treatment storage and Disposal Facility: | Not reported             |
| Active Site State-Reg Treatment Storage and Disposal Facility: | Not reported             |
| Active Site State-Reg Handler:                                 | ---                      |
| Federal Facility Indicator:                                    | Not reported             |
| Hazardous Secondary Material Indicator:                        | N                        |
| Sub-Part K Indicator:  | Not reported             |
| Commercial TSD Indicator:                                      | No                       |
| Treatment Storage and Disposal Type:                           | Not reported             |
| 2018 GPRA Permit Baseline:                                     | Not on the Baseline      |
| 2018 GPRA Renewals Baseline:                                   | Not on the Baseline      |
| Permit Renewals Workload Universe:                             | Not reported             |
| Permit Workload Universe:                                      | Not reported             |
| Permit Progress Universe:                                      | Not reported             |
| Post-Closure Workload Universe:                                | Not reported             |
| Closure Workload Universe:                                     | Not reported             |
| 202 GPRA Corrective Action Baseline:                           | No                       |
| Corrective Action Workload Universe:                           | No                       |
| Subject to Corrective Action Universe:                         | No                       |
| Non-TSDFs Where RCRA CA has Been Imposed Universe:             | No                       |
| TSDFs Potentially Subject to CA Under 3004 (u)/(v) Universe:   | No                       |
| TSDFs Only Subject to CA under Discretionary Auth Universe:    | No                       |
| Corrective Action Priority Ranking:                            | No NCAPS ranking         |
| Environmental Control Indicator:                               | No                       |
| Institutional Control Indicator:                               | No                       |
| Human Exposure Controls Indicator:                             | N/A                      |
| Groundwater Controls Indicator:                                | N/A                      |
| Operating TSDF Universe:                                       | Not reported             |
| Full Enforcement Universe:                                     | Not reported             |
| Significant Non-Complier Universe:                             | No                       |
| Unaddressed Significant Non-Complier Universe:                 | No                       |
| Addressed Significant Non-Complier Universe:                   | No                       |
| Significant Non-Complier With a Compliance Schedule Universe:  | No                       |

Map ID  
Direction  
Distance  
Elevation

MAP FINDINGS

Site

Database(s)

EDR ID Number  
EPA ID Number

**RITE AID 5446 (Continued)**

**1014387501**

|  |              |
|--|--------------|
| Financial Assurance Required:          | Not reported |
| Handler Date of Last Change:           | 20190614     |
| Recognized Trader-Importer:            | No           |
| Recognized Trader-Exporter:            | No           |
| Importer of Spent Lead Acid Batteries: | No           |
| Exporter of Spent Lead Acid Batteries: | No           |
| Recycler Activity Without Storage:     | No           |
| Manifest Broker:                       | No           |
| Sub-Part P Indicator:                  | No           |

**Hazardous Waste Summary:**

|                    |  |
|--------------------|--|
| Waste Code:        | D001   |
| Waste Description: | IGNITABLE WASTE  |
| Waste Code:        | D002   |
| Waste Description: | CORROSIVE WASTE  |
| Waste Code:        | D005   |
| Waste Description: | BARIUM   |
| Waste Code:        | D006   |
| Waste Description: | CADMIUM  |
| Waste Code:        | D007   |
| Waste Description: | CHROMIUM   |
| Waste Code:        | D008   |
| Waste Description: | LEAD   |
| Waste Code:        | D016   |
| Waste Description: | 2,4-D (2,4-DICHLOROPHENOXYACETIC ACID)                             |
| Waste Code:        | D035   |
| Waste Description: | METHYL ETHYL KETONE  |
| Waste Code:        | U002   |
| Waste Description: | 2-PROPANONE (I) (OR) ACETONE (I)                                   |
| Waste Code:        | U080   |
| Waste Description: | METHANE, DICHLORO- (OR) METHYLENE CHLORIDE                         |
| Waste Code:        | U160   |
| Waste Description: | 2-BUTANONE, PEROXIDE (R,T) (OR) METHYL ETHYL KETONE PEROXIDE (R,T) |

**Handler - Owner Operator:**

|                                |                     |
|--------------------------------|---------------------|
| Owner/Operator Indicator:      | Owner               |
| Owner/Operator Name:           | RITE AID CORP       |
| Legal Status:                  | Private             |
| Date Became Current:           | 19620901            |
| Date Ended Current:            | Not reported        |
| Owner/Operator Address:        | 30 HUNTER LN        |
| Owner/Operator City,State,Zip: | CAMP HILL, PA 17011 |
| Owner/Operator Telephone:      | 717-730-8225        |
| Owner/Operator Telephone Ext:  | Not reported        |
| Owner/Operator Fax:            | Not reported        |

Map ID  
Direction  
Distance  
Elevation

MAP FINDINGS

Site

Database(s)

EDR ID Number  
EPA ID Number

**RITE AID 5446 (Continued)**

**1014387501**

Owner/Operator Email: Not reported

Owner/Operator Indicator: Operator  
Owner/Operator Name: RITE AID CORP  
Legal Status: Private  
Date Became Current: 19620901  
Date Ended Current: Not reported  
Owner/Operator Address: 30 HUNTER LN  
Owner/Operator City,State,Zip: CAMP HILL, PA 17011  
Owner/Operator Telephone: 717-730-8225  
Owner/Operator Telephone Ext: Not reported  
Owner/Operator Fax: Not reported  
Owner/Operator Email: Not reported

Owner/Operator Indicator: Owner  
Owner/Operator Name: RA2 LOS ANGELES-BREA LLC  
Legal Status: Private  
Date Became Current: 19620901  
Date Ended Current: Not reported  
Owner/Operator Address: 30 HUNTER LN  
Owner/Operator City,State,Zip: CAMP HILL, PA 17011  
Owner/Operator Telephone: 717-730-8225  
Owner/Operator Telephone Ext: Not reported  
Owner/Operator Fax: Not reported  
Owner/Operator Email: Not reported

Owner/Operator Indicator: Operator  
Owner/Operator Name: RITE AID CORP  
Legal Status: Private  
Date Became Current: 19620901  
Date Ended Current: Not reported  
Owner/Operator Address: 30 HUNTER LN  
Owner/Operator City,State,Zip: CAMP HILL, PA 17011  
Owner/Operator Telephone: 717-730-8225  
Owner/Operator Telephone Ext: Not reported  
Owner/Operator Fax: Not reported  
Owner/Operator Email: Not reported

**Historic Generators:**

Receive Date: 20100819  
Handler Name: RITE AID 5446  
Federal Waste Generator Description: Conditionally Exempt Small Quantity Generator  
State District Owner: Not reported  
Large Quantity Handler of Universal Waste: No  
Recognized Trader Importer: No  
Recognized Trader Exporter: No  
Spent Lead Acid Battery Importer: No  
Spent Lead Acid Battery Exporter: No  
Current Record: No  
Non Storage Recycler Activity: Not reported  
Electronic Manifest Broker: Not reported

Receive Date: 20190429  
Handler Name: RITE AID 5446  
Federal Waste Generator Description: Small Quantity Generator  
State District Owner: Not reported  
Large Quantity Handler of Universal Waste: No

Map ID  
Direction  
Distance  
Elevation

MAP FINDINGS

Site

Database(s)

EDR ID Number  
EPA ID Number

**RITE AID 5446 (Continued)**

**1014387501**

Recognized Trader Importer: No  
Recognized Trader Exporter: No  
Spent Lead Acid Battery Importer: No  
Spent Lead Acid Battery Exporter: No  
Current Record: Yes  
Non Storage Recycler Activity: No  
Electronic Manifest Broker: No

List of NAICS Codes and Descriptions:

NAICS Code: 44611  
NAICS Description: PHARMACIES AND DRUG STORES

Facility Has Received Notices of Violations:

Violations: No Violations Found

Evaluation Action Summary:

Evaluations: No Evaluations Found

CERS HAZ WASTE:

Name: RITE AID #5446  
Address: 1130 N LA BREA AVE  
City,State,Zip: WEST HOLLYWOOD, CA 90038  
Site ID: 61795  
CERS ID: 10302757  
CERS Description: Hazardous Waste Generator

Evaluation:

Eval General Type: Compliance Evaluation Inspection  
Eval Date: 07-15-2019  
Violations Found: No  
Eval Type: Routine done by local agency  
Eval Notes: James Black, Manager  
Eval Division: Los Angeles County Fire Department  
Eval Program: HW  
Eval Source: CERS,

Eval General Type: Compliance Evaluation Inspection  
Eval Date: 02-29-2016  
Violations Found: No  
Eval Type: Routine done by local agency  
Eval Notes: JAMES BLACK rbarbosa@riteaid.com  
Eval Division: Los Angeles County Fire Department  
Eval Program: HW  
Eval Source: CERS,

Coordinates:

Site ID: 61795  
Facility Name: RITE AID #5446  
Env Int Type Code: HWG  
Program ID: 10302757  
Coord Name: Not reported  
Ref Point Type Desc: Center of a facility or station.,  
Latitude: 34.091550  
Longitude: -118.343640

Map ID  
Direction  
Distance  
Elevation

MAP FINDINGS

Site

Database(s)

EDR ID Number  
EPA ID Number

**RITE AID 5446 (Continued)**

**1014387501**

Affiliation:

Affiliation Type Desc: Legal Owner  
Entity Name: Thrifty Payless, Inc  
Entity Title: Not reported  
Affiliation Address: 30 HUNTER LANE  
Affiliation City: CAMP HILL  
Affiliation State: PA  
Affiliation Country: United States  
Affiliation Zip: 17011-2400  
Affiliation Phone: (717) 761-2633,

Affiliation Type Desc: CUPA District  
Entity Name: Los Angeles County Fire  
Entity Title: Not reported  
Affiliation Address: 5825 Rickenbacker Road  
Affiliation City: Commerce  
Affiliation State: CA  
Affiliation Country: Not reported  
Affiliation Zip: 90040-3027  
Affiliation Phone: (323) 890-4000,

Affiliation Type Desc: Environmental Contact  
Entity Name: Joseph A. Chest  
Entity Title: Not reported  
Affiliation Address: 30 Hunter Lane  
Affiliation City: Camp Hill  
Affiliation State: PA  
Affiliation Country: Not reported  
Affiliation Zip: 17011  
Affiliation Phone: ,

Affiliation Type Desc: Parent Corporation  
Entity Name: RITE AID CORPORATION  
Entity Title: Not reported  
Affiliation Address: Not reported  
Affiliation City: Not reported  
Affiliation State: Not reported  
Affiliation Country: Not reported  
Affiliation Zip: Not reported  
Affiliation Phone: ,

Affiliation Type Desc: Property Owner  
Entity Name: RA2 Los Angeles-Brea, LLC; La Monica LLC, & Sancam Inc.  
Entity Title: Not reported  
Affiliation Address: 9171 Wilshire Blvd  
Affiliation City: Beverly Hills  
Affiliation State: CA  
Affiliation Country: United States  
Affiliation Zip: 90210  
Affiliation Phone: (310) 247-0900,

Affiliation Type Desc: Document Preparer  
Entity Name: Jordan Anderson  
Entity Title: Not reported  
Affiliation Address: Not reported  
Affiliation City: Not reported  
Affiliation State: Not reported

Map ID  
Direction  
Distance  
Elevation

MAP FINDINGS

Site

Database(s)

EDR ID Number  
EPA ID Number

**RITE AID 5446 (Continued)**

**1014387501**

|                        |                          |
|------------------------|--------------------------|
| Affiliation Country:   | Not reported             |
| Affiliation Zip:       | Not reported             |
| Affiliation Phone:     | ,                        |
| Affiliation Type Desc: | Facility Mailing Address |
| Entity Name:           | Mailing Address          |
| Entity Title:          | Not reported             |
| Affiliation Address:   | 30 HUNTER LANE, attn EHS |
| Affiliation City:      | CAMP HILL                |
| Affiliation State:     | PA                       |
| Affiliation Country:   | Not reported             |
| Affiliation Zip:       | 17011-2400               |
| Affiliation Phone:     | ,                        |
| Affiliation Type Desc: | Identification Signer    |
| Entity Name:           | Joseph A. Chest          |
| Entity Title:          | Manager, EHS             |
| Affiliation Address:   | Not reported             |
| Affiliation City:      | Not reported             |
| Affiliation State:     | Not reported             |
| Affiliation Country:   | Not reported             |
| Affiliation Zip:       | Not reported             |
| Affiliation Phone:     | ,                        |
| Affiliation Type Desc: | Operator                 |
| Entity Name:           | Rite Aid #5446           |
| Entity Title:          | Not reported             |
| Affiliation Address:   | Not reported             |
| Affiliation City:      | Not reported             |
| Affiliation State:     | Not reported             |
| Affiliation Country:   | Not reported             |
| Affiliation Zip:       | Not reported             |
| Affiliation Phone:     | (323) 463-8539,          |

**HAZNET:**

|                  |  |
|------------------|--|
| Name:            | RITE AID #5446   |
| Address:         | 1130 N LA BREA AVE   |
| Address 2:       | Not reported   |
| City,State,Zip:  | WEST HOLLYWOOD, CA 17011   |
| Contact:         | JOSEPH A. CHEST  |
| Telephone:       | 7179758643   |
| Mailing Name:    | Not reported   |
| Mailing Address: | 30 HUNTER LN   |
| Year:            | 2019   |
| Gepaid:          | CAR000210351   |
| TSD EPA ID:      | NVT330010000   |
| CA Waste Code:   | 122 - Alkaline solution without metals pH >= 12.5  |
| Disposal Method: | H039 - Other Recovery Of Reclamation For Reuse Including Acid<br>Regeneration, Organics Recovery Ect |
| Tons:            | 0.00300  |
| Year:            | 2019   |
| Gepaid:          | CAR000210351   |
| TSD EPA ID:      | NVT330010000   |
| CA Waste Code:   | 232 - Pesticides and other waste associated with pesticide production                                |



Map ID  
Direction  
Distance  
Elevation

MAP FINDINGS

Site

Database(s)

EDR ID Number  
EPA ID Number

**RITE AID 5446 (Continued)**

**1014387501**

|                  |  |
|------------------|--|
| Disposal Method: | H141 - Storage, Bulking, And/Or Transfer Off Site--No Treatment/Reovery (H010-H129) Or (H131-H135)                         |
| Tons:            | 0.00100  |
| Year:            | 2019   |
| Gepaid:          | CAR000210351   |
| TSD EPA ID:      | NVT330010000   |
| CA Waste Code:   | 331 - Off-specification, aged or surplus organics  |
| Disposal Method: | H132 - Landfill Or Surface Impoundment That Will Be Closed As Landfill( To Include On-Site Treatment And/Or Stabilization) |
| Tons:            | 0.04600  |
| Year:            | 2019   |
| Gepaid:          | CAR000210351   |
| TSD EPA ID:      | NVT330010000   |
| CA Waste Code:   | 141 - Off-specification, aged or surplus inorganics  |
| Disposal Method: | H132 - Landfill Or Surface Impoundment That Will Be Closed As Landfill( To Include On-Site Treatment And/Or Stabilization) |
| Tons:            | 0.00300  |
| Year:            | 2019   |
| Gepaid:          | CAR000210351   |
| TSD EPA ID:      | NVT330010000   |
| CA Waste Code:   | 311 - Pharmaceutical waste   |
| Disposal Method: | H141 - Storage, Bulking, And/Or Transfer Off Site--No Treatment/Reovery (H010-H129) Or (H131-H135)                         |
| Tons:            | 0.00350  |
| Year:            | 2019   |
| Gepaid:          | CAR000210351   |
| TSD EPA ID:      | NVT330010000   |
| CA Waste Code:   | 352 - Other organic solids   |
| Disposal Method: | H141 - Storage, Bulking, And/Or Transfer Off Site--No Treatment/Reovery (H010-H129) Or (H131-H135)                         |
| Tons:            | 0.00100  |
| Year:            | 2019   |
| Gepaid:          | CAR000210351   |
| TSD EPA ID:      | NVT330010000   |
| CA Waste Code:   | 141 - Off-specification, aged or surplus inorganics  |
| Disposal Method: | H039 - Other Recovery Of Reclamation For Reuse Including Acid Regeneration, Organics Recovery Ect                          |
| Tons:            | 0.00200  |
| Year:            | 2019   |
| Gepaid:          | CAR000210351   |
| TSD EPA ID:      | NVT330010000   |
| CA Waste Code:   | 331 - Off-specification, aged or surplus organics  |
| Disposal Method: | H039 - Other Recovery Of Reclamation For Reuse Including Acid Regeneration, Organics Recovery Ect                          |
| Tons:            | 0.09950  |
| Year:            | 2019   |
| Gepaid:          | CAR000210351   |
| TSD EPA ID:      | NVT330010000   |
| CA Waste Code:   | 214 - Unspecified solvent mixture  |
| Disposal Method: | H141 - Storage, Bulking, And/Or Transfer Off Site--No  |

Map ID  
Direction  
Distance  
Elevation

MAP FINDINGS

Site

Database(s)

EDR ID Number  
EPA ID Number

**RITE AID 5446 (Continued)**

**1014387501**

|                  |   |
|------------------|---|
| Tons:            | Treatment/Reovery (H010-H129) Or (H131-H135)<br>0.00900   |
| Year:            | 2019  |
| Gepaid:          | CAR000210351  |
| TSD EPA ID:      | NVT330010000  |
| CA Waste Code:   | 352 - Other organic solids  |
| Disposal Method: | H132 - Landfill Or Surface Impoundment That Will Be Closed As<br>Landfill( To Include On-Site Treatment And/Or Stabilization) |
| Tons:            | 0.00400   |

[Click this hyperlink](#) while viewing on your computer to access  
53 additional CA HAZNET: record(s) in the EDR Site Report.

**Additional Info:**

|                         |   |
|-------------------------|---|
| Year:                   | 2012  |
| Gen EPA ID:             | CAR000210351  |
| Shipment Date:          | 20120927  |
| Creation Date:          | Not reported  |
| Receipt Date:           | Not reported  |
| Manifest ID:            | 005438639FLE  |
| Trans EPA ID:           | MNS000110924  |
| Trans Name:             | STERICYCLE SPECIALTY WASTE SOLUTIONS INC  |
| Trans 2 EPA ID:         | OKD981588791  |
| Trans 2 Name:           | TRIAD TRANSPORT INC   |
| TSD EPA ID:             | INR000110197  |
| Trans Name:             | STERICYCLE INC  |
| TSD EPA ID:             | Not reported  |
| TSD EPA Alt Name:       | Not reported  |
| Waste Code Description: | 122 - Alkaline solution without metals (pH > 12.5)  |
| RCRA Code:              | D002  |
| Meth Code:              | H141 - Storage, Bulking, And/Or Transfer Off Site--No<br>Treatment/Reovery (H010-H129) Or (H131-H135) |
| Quantity Tons:          | 0.002   |
| Waste Quantity:         | 4   |
| Quantity Unit:          | P   |
| Additional Code 1:      | Not reported  |
| Additional Code 2:      | Not reported  |
| Additional Code 3:      | Not reported  |
| Additional Code 4:      | Not reported  |
| Additional Code 5:      | Not reported  |
| Shipment Date:          | 20120927  |
| Creation Date:          | 4/3/2013 22:15:07   |
| Receipt Date:           | 20121015  |
| Manifest ID:            | 005438639FLE  |
| Trans EPA ID:           | MNS000110924  |
| Trans Name:             | STERICYCLE SPECIALTY WASTE SOLUTIONS INC  |
| Trans 2 EPA ID:         | OKD981588791  |
| Trans 2 Name:           | TRIAD TRANSPORT INC   |
| TSD EPA ID:             | INR000110197  |
| Trans Name:             | STERICYCLE INC  |
| TSD EPA ID:             | Not reported  |
| TSD EPA Alt Name:       | Not reported  |
| Waste Code Description: | 214 - Unspecified solvent mixture   |

Map ID  
Direction  
Distance  
Elevation

MAP FINDINGS

Site

Database(s)

EDR ID Number  
EPA ID Number

**RITE AID 5446 (Continued)**

**1014387501**

|                         |   |
|-------------------------|---|
| RCRA Code:              | D001  |
| Meth Code:              | H141 - Storage, Bulking, And/Or Transfer Off Site--No Treatment/Reovery (H010-H129) Or (H131-H135)  |
| Quantity Tons:          | 0.0025  |
| Waste Quantity:         | 5   |
| Quantity Unit:          | P   |
| Additional Code 1:      | Not reported  |
| Additional Code 2:      | Not reported  |
| Additional Code 3:      | Not reported  |
| Additional Code 4:      | Not reported  |
| Additional Code 5:      | Not reported  |
| Shipment Date:          | 20120927  |
| Creation Date:          | 4/3/2013 22:15:07   |
| Receipt Date:           | 20121015  |
| Manifest ID:            | 005438639FLE  |
| Trans EPA ID:           | MNS000110924  |
| Trans Name:             | STERICYCLE SPECIALTY WASTE SOLUTIONS INC  |
| Trans 2 EPA ID:         | OKD981588791  |
| Trans 2 Name:           | TRIAD TRANSPORT INC   |
| TSDf EPA ID:            | INR000110197  |
| Trans Name:             | STERICYCLE INC  |
| TSDf Alt EPA ID:        | Not reported  |
| TSDf Alt Name:          | Not reported  |
| Waste Code Description: | 214 - Unspecified solvent mixture   |
| RCRA Code:              | D001  |
| Meth Code:              | H141 - Storage, Bulking, And/Or Transfer Off Site--No Treatment/Reovery (H010-H129) Or (H131-H135)  |
| Quantity Tons:          | 0.0005  |
| Waste Quantity:         | 1   |
| Quantity Unit:          | P   |
| Additional Code 1:      | Not reported  |
| Additional Code 2:      | Not reported  |
| Additional Code 3:      | Not reported  |
| Additional Code 4:      | Not reported  |
| Additional Code 5:      | Not reported  |
| Shipment Date:          | 20120927  |
| Creation Date:          | 4/3/2013 22:15:07   |
| Receipt Date:           | 20121015  |
| Manifest ID:            | 005438639FLE  |
| Trans EPA ID:           | MNS000110924  |
| Trans Name:             | STERICYCLE SPECIALTY WASTE SOLUTIONS INC  |
| Trans 2 EPA ID:         | OKD981588791  |
| Trans 2 Name:           | TRIAD TRANSPORT INC   |
| TSDf EPA ID:            | INR000110197  |
| Trans Name:             | STERICYCLE INC  |
| TSDf Alt EPA ID:        | Not reported  |
| TSDf Alt Name:          | Not reported  |
| Waste Code Description: | 131 - Aqueous solution (2 < pH < 12.5) containing reactive anions (azide, bromate, chlorate, cyanide, fluoride, hypochlorite, nitrite, perchlorate, and sulfide anions) |
| RCRA Code:              | D001  |
| Meth Code:              | H141 - Storage, Bulking, And/Or Transfer Off Site--No Treatment/Reovery (H010-H129) Or (H131-H135)  |
| Quantity Tons:          | 0.0005  |
| Waste Quantity:         | 1   |

Map ID  
Direction  
Distance  
Elevation

MAP FINDINGS

Site

Database(s)

EDR ID Number  
EPA ID Number

**RITE AID 5446 (Continued)**

**1014387501**

|                         |  |
|-------------------------|--|
| Quantity Unit:          | P  |
| Additional Code 1:      | Not reported   |
| Additional Code 2:      | Not reported   |
| Additional Code 3:      | Not reported   |
| Additional Code 4:      | Not reported   |
| Additional Code 5:      | Not reported   |
| Shipment Date:          | 20120927   |
| Creation Date:          | 4/3/2013 22:15:07  |
| Receipt Date:           | 20121015   |
| Manifest ID:            | 005438639FLE   |
| Trans EPA ID:           | MNS000110924   |
| Trans Name:             | STERICYCLE SPECIALTY WASTE SOLUTIONS INC   |
| Trans 2 EPA ID:         | OKD981588791   |
| Trans 2 Name:           | TRIAD TRANSPORT INC  |
| TSDf EPA ID:            | INR000110197   |
| Trans Name:             | STERICYCLE INC   |
| TSDf Alt EPA ID:        | Not reported   |
| TSDf Alt Name:          | Not reported   |
| Waste Code Description: | 311 - Pharmaceutical waste   |
| RCRA Code:              | P075   |
| Meth Code:              | H141 - Storage, Bulking, And/Or Transfer Off Site--No Treatment/Reovery (H010-H129) Or (H131-H135) |
| Quantity Tons:          | 0.0005   |
| Waste Quantity:         | 1  |
| Quantity Unit:          | P  |
| Additional Code 1:      | P001   |
| Additional Code 2:      | Not reported   |
| Additional Code 3:      | Not reported   |
| Additional Code 4:      | Not reported   |
| Additional Code 5:      | Not reported   |
| Shipment Date:          | 20120927   |
| Creation Date:          | Not reported   |
| Receipt Date:           | Not reported   |
| Manifest ID:            | 005438639FLE   |
| Trans EPA ID:           | MNS000110924   |
| Trans Name:             | STERICYCLE SPECIALTY WASTE SOLUTIONS INC   |
| Trans 2 EPA ID:         | OKD981588791   |
| Trans 2 Name:           | TRIAD TRANSPORT INC  |
| TSDf EPA ID:            | INR000110197   |
| Trans Name:             | STERICYCLE INC   |
| TSDf Alt EPA ID:        | Not reported   |
| TSDf Alt Name:          | Not reported   |
| Waste Code Description: | 311 - Pharmaceutical waste   |
| RCRA Code:              | D001   |
| Meth Code:              | H141 - Storage, Bulking, And/Or Transfer Off Site--No Treatment/Reovery (H010-H129) Or (H131-H135) |
| Quantity Tons:          | 0.0025   |
| Waste Quantity:         | 5  |
| Quantity Unit:          | P  |
| Additional Code 1:      | Not reported   |
| Additional Code 2:      | Not reported   |
| Additional Code 3:      | Not reported   |
| Additional Code 4:      | Not reported   |
| Additional Code 5:      | Not reported   |

Map ID  
Direction  
Distance  
Elevation

MAP FINDINGS

Site

Database(s)

EDR ID Number  
EPA ID Number

**RITE AID 5446 (Continued)**

**1014387501**

Shipment Date: 20120927  
Creation Date: Not reported  
Receipt Date: Not reported  
Manifest ID: 005438639FLE  
Trans EPA ID: MNS000110924  
Trans Name: STERICYCLE SPECIALTY WASTE SOLUTIONS INC  
Trans 2 EPA ID: OKD981588791  
Trans 2 Name: TRIAD TRANSPORT INC  
TSDF EPA ID: INR000110197  
Trans Name: STERICYCLE INC  
TSDF Alt EPA ID: Not reported  
TSDF Alt Name: Not reported  
Waste Code Description: 561 - Not reported  
RCRA Code: Not reported  
Meth Code: - Not reported  
Quantity Tons: 0.004  
Waste Quantity: 8  
Quantity Unit: P  
Additional Code 1: Not reported  
Additional Code 2: Not reported  
Additional Code 3: Not reported  
Additional Code 4: Not reported  
Additional Code 5: Not reported

Shipment Date: 20120711  
Creation Date: Not reported  
Receipt Date: Not reported  
Manifest ID: 005479046FLE  
Trans EPA ID: MNS000110924  
Trans Name: STERICYCLE SPECIALTY WASTE SOLUTIONS INC  
Trans 2 EPA ID: OKD981588791  
Trans 2 Name: TRIAD TRANSPORT INC  
TSDF EPA ID: INR000110197  
Trans Name: STERICYCLE INC  
TSDF Alt EPA ID: Not reported  
TSDF Alt Name: Not reported  
Waste Code Description: - Not reported  
RCRA Code: Not reported  
Meth Code: - Not reported  
Quantity Tons: 0.001  
Waste Quantity: 2  
Quantity Unit: P  
Additional Code 1: Not reported  
Additional Code 2: Not reported  
Additional Code 3: Not reported  
Additional Code 4: Not reported  
Additional Code 5: Not reported

Shipment Date: 20120711  
Creation Date: Not reported  
Receipt Date: Not reported  
Manifest ID: 005479046FLE  
Trans EPA ID: MNS000110924  
Trans Name: STERICYCLE SPECIALTY WASTE SOLUTIONS INC  
Trans 2 EPA ID: OKD981588791  
Trans 2 Name: TRIAD TRANSPORT INC  
TSDF EPA ID: INR000110197

Map ID  
Direction  
Distance  
Elevation

MAP FINDINGS

Site

Database(s)

EDR ID Number  
EPA ID Number

**RITE AID 5446 (Continued)**

**1014387501**

Trans Name: STERICYCLE INC  
TSDF Alt EPA ID: Not reported  
TSDF Alt Name: Not reported  
Waste Code Description: - Not reported  
RCRA Code: Not reported  
Meth Code: - Not reported  
Quantity Tons: 0.0055  
Waste Quantity: 11  
Quantity Unit: P  
Additional Code 1: Not reported  
Additional Code 2: Not reported  
Additional Code 3: Not reported  
Additional Code 4: Not reported  
Additional Code 5: Not reported

Shipment Date: 20120711  
Creation Date: Not reported  
Receipt Date: Not reported  
Manifest ID: 005479046FLE  
Trans EPA ID: MNS000110924  
Trans Name: STERICYCLE SPECIALTY WASTE SOLUTIONS INC  
Trans 2 EPA ID: OKD981588791  
Trans 2 Name: TRIAD TRANSPORT INC  
TSDF EPA ID: INR000110197  
Trans Name: STERICYCLE INC  
TSDF Alt EPA ID: Not reported  
TSDF Alt Name: Not reported  
Waste Code Description: 311 - Pharmaceutical waste  
RCRA Code: Not reported  
Meth Code: - Not reported  
Quantity Tons: 0.0005  
Waste Quantity: 1  
Quantity Unit: P  
Additional Code 1: Not reported  
Additional Code 2: Not reported  
Additional Code 3: Not reported  
Additional Code 4: Not reported  
Additional Code 5: Not reported

**Additional Info:**

Year: 2016  
Gen EPA ID: CAR000210351

Shipment Date: 20151218  
Creation Date: 3/25/2016 22:15:42  
Receipt Date: 20151223  
Manifest ID: 008617256FLE  
Trans EPA ID: MNS000110924  
Trans Name: STERICYCLE SPECIALTY WASTE SOLUTIONS INC  
Trans 2 EPA ID: CAD983649880  
Trans 2 Name: PSC ENVIRONMENTAL SERVICES LP  
TSDF EPA ID: CAD008364432  
Trans Name: RHO CHEM LLC  
TSDF Alt EPA ID: Not reported  
TSDF Alt Name: Not reported  
Waste Code Description: 214 - Unspecified solvent mixture  
RCRA Code: D001

Map ID  
Direction  
Distance  
Elevation

MAP FINDINGS

Site

Database(s)

EDR ID Number  
EPA ID Number

**RITE AID 5446 (Continued)**

**1014387501**

|                         |  |
|-------------------------|--|
| Meth Code:              | H141 - Storage, Bulking, And/Or Transfer Off Site--No Treatment/Reovery (H010-H129) Or (H131-H135) |
| Quantity Tons:          | 0.0075   |
| Waste Quantity:         | 15   |
| Quantity Unit:          | P  |
| Additional Code 1:      | Not reported   |
| Additional Code 2:      | Not reported   |
| Additional Code 3:      | Not reported   |
| Additional Code 4:      | Not reported   |
| Additional Code 5:      | Not reported   |
| Shipment Date:          | 20151218   |
| Creation Date:          | 3/25/2016 22:15:42   |
| Receipt Date:           | 20151223   |
| Manifest ID:            | 008617256FLE   |
| Trans EPA ID:           | MNS000110924   |
| Trans Name:             | STERICYCLE SPECIALTY WASTE SOLUTIONS INC   |
| Trans 2 EPA ID:         | CAD983649880   |
| Trans 2 Name:           | PSC ENVIRONMENTAL SERVICES LP  |
| TSDf EPA ID:            | CAD008364432   |
| Trans Name:             | RHO CHEM LLC   |
| TSDf Alt EPA ID:        | Not reported   |
| TSDf Alt Name:          | Not reported   |
| Waste Code Description: | 214 - Unspecified solvent mixture  |
| RCRA Code:              | D001   |
| Meth Code:              | H141 - Storage, Bulking, And/Or Transfer Off Site--No Treatment/Reovery (H010-H129) Or (H131-H135) |
| Quantity Tons:          | 0.0015   |
| Waste Quantity:         | 3  |
| Quantity Unit:          | P  |
| Additional Code 1:      | Not reported   |
| Additional Code 2:      | Not reported   |
| Additional Code 3:      | Not reported   |
| Additional Code 4:      | Not reported   |
| Additional Code 5:      | Not reported   |
| Shipment Date:          | 20151218   |
| Creation Date:          | 3/25/2016 22:15:42   |
| Receipt Date:           | 20151223   |
| Manifest ID:            | 008617256FLE   |
| Trans EPA ID:           | MNS000110924   |
| Trans Name:             | STERICYCLE SPECIALTY WASTE SOLUTIONS INC   |
| Trans 2 EPA ID:         | CAD983649880   |
| Trans 2 Name:           | PSC ENVIRONMENTAL SERVICES LP  |
| TSDf EPA ID:            | CAD008364432   |
| Trans Name:             | RHO CHEM LLC   |
| TSDf Alt EPA ID:        | Not reported   |
| TSDf Alt Name:          | Not reported   |
| Waste Code Description: | 311 - Pharmaceutical waste   |
| RCRA Code:              | P001   |
| Meth Code:              | H141 - Storage, Bulking, And/Or Transfer Off Site--No Treatment/Reovery (H010-H129) Or (H131-H135) |
| Quantity Tons:          | 0.0005   |
| Waste Quantity:         | 1  |
| Quantity Unit:          | P  |
| Additional Code 1:      | Not reported   |
| Additional Code 2:      | Not reported   |

Map ID  
Direction  
Distance  
Elevation

MAP FINDINGS

Site

Database(s)

EDR ID Number  
EPA ID Number

**RITE AID 5446 (Continued)**

**1014387501**

|                         |  |
|-------------------------|--|
| Additional Code 3:      | Not reported   |
| Additional Code 4:      | Not reported   |
| Additional Code 5:      | Not reported   |
| Shipment Date:          | 20151218   |
| Creation Date:          | Not reported   |
| Receipt Date:           | Not reported   |
| Manifest ID:            | 008617256FLE   |
| Trans EPA ID:           | MNS000110924   |
| Trans Name:             | STERICYCLE SPECIALTY WASTE SOLUTIONS INC   |
| Trans 2 EPA ID:         | CAD983649880   |
| Trans 2 Name:           | PSC ENVIRONMENTAL SERVICES LP  |
| TSDf EPA ID:            | CAD008364432   |
| Trans Name:             | RHO CHEM LLC   |
| TSDf Alt EPA ID:        | Not reported   |
| TSDf Alt Name:          | Not reported   |
| Waste Code Description: | 561 - Not reported   |
| RCRA Code:              | Not reported   |
| Meth Code:              | H141 - Storage, Bulking, And/Or Transfer Off Site--No Treatment/Reovery (H010-H129) Or (H131-H135) |
| Quantity Tons:          | 0.0425   |
| Waste Quantity:         | 85   |
| Quantity Unit:          | P  |
| Additional Code 1:      | Not reported   |
| Additional Code 2:      | Not reported   |
| Additional Code 3:      | Not reported   |
| Additional Code 4:      | Not reported   |
| Additional Code 5:      | Not reported   |
| Shipment Date:          | 20151218   |
| Creation Date:          | Not reported   |
| Receipt Date:           | Not reported   |
| Manifest ID:            | 008617256FLE   |
| Trans EPA ID:           | MNS000110924   |
| Trans Name:             | STERICYCLE SPECIALTY WASTE SOLUTIONS INC   |
| Trans 2 EPA ID:         | CAD983649880   |
| Trans 2 Name:           | PSC ENVIRONMENTAL SERVICES LP  |
| TSDf EPA ID:            | CAD008364432   |
| Trans Name:             | RHO CHEM LLC   |
| TSDf Alt EPA ID:        | Not reported   |
| TSDf Alt Name:          | Not reported   |
| Waste Code Description: | 331 - Off-specification, aged, or surplus organics   |
| RCRA Code:              | D010   |
| Meth Code:              | H141 - Storage, Bulking, And/Or Transfer Off Site--No Treatment/Reovery (H010-H129) Or (H131-H135) |
| Quantity Tons:          | 0.0405   |
| Waste Quantity:         | 81   |
| Quantity Unit:          | P  |
| Additional Code 1:      | D007   |
| Additional Code 2:      | Not reported   |
| Additional Code 3:      | Not reported   |
| Additional Code 4:      | Not reported   |
| Additional Code 5:      | Not reported   |
| Shipment Date:          | 20151218   |
| Creation Date:          | 3/25/2016 22:15:42   |
| Receipt Date:           | 20151223   |



Map ID  
Direction  
Distance  
Elevation

MAP FINDINGS

Site

Database(s)

EDR ID Number  
EPA ID Number

**RITE AID 5446 (Continued)**

**1014387501**

|                         |  |
|-------------------------|--|
| Manifest ID:            | 008617256FLE   |
| Trans EPA ID:           | MNS000110924   |
| Trans Name:             | STERICYCLE SPECIALTY WASTE SOLUTIONS INC   |
| Trans 2 EPA ID:         | CAD983649880   |
| Trans 2 Name:           | PSC ENVIRONMENTAL SERVICES LP  |
| TSDF EPA ID:            | CAD008364432   |
| Trans Name:             | RHO CHEM LLC   |
| TSDF Alt EPA ID:        | Not reported   |
| TSDF Alt Name:          | Not reported   |
| Waste Code Description: | 311 - Pharmaceutical waste   |
| RCRA Code:              | D011   |
| Meth Code:              | H141 - Storage, Bulking, And/Or Transfer Off Site--No Treatment/Reovery (H010-H129) Or (H131-H135) |
| Quantity Tons:          | 0.0005   |
| Waste Quantity:         | 1  |
| Quantity Unit:          | P  |
| Additional Code 1:      | D010   |
| Additional Code 2:      | D007   |
| Additional Code 3:      | Not reported   |
| Additional Code 4:      | Not reported   |
| Additional Code 5:      | Not reported   |
| Shipment Date:          | 20150930   |
| Creation Date:          | Not reported   |
| Receipt Date:           | Not reported   |
| Manifest ID:            | 007428675FLE   |
| Trans EPA ID:           | MNS000110924   |
| Trans Name:             | STERICYCLE SPECIALTY WASTE SOLUTIONS INC   |
| Trans 2 EPA ID:         | CAD983649880   |
| Trans 2 Name:           | PSC ENVIRONMENTAL SERVICES LP  |
| TSDF EPA ID:            | CAD008364432   |
| Trans Name:             | RHO CHEM LLC   |
| TSDF Alt EPA ID:        | Not reported   |
| TSDF Alt Name:          | Not reported   |
| Waste Code Description: | 311 - Pharmaceutical waste   |
| RCRA Code:              | D001   |
| Meth Code:              | H141 - Storage, Bulking, And/Or Transfer Off Site--No Treatment/Reovery (H010-H129) Or (H131-H135) |
| Quantity Tons:          | 0.0005   |
| Waste Quantity:         | 1  |
| Quantity Unit:          | P  |
| Additional Code 1:      | Not reported   |
| Additional Code 2:      | Not reported   |
| Additional Code 3:      | Not reported   |
| Additional Code 4:      | Not reported   |
| Additional Code 5:      | Not reported   |
| Shipment Date:          | 20150930   |
| Creation Date:          | 12/16/2015 22:15:07  |
| Receipt Date:           | 20151008   |
| Manifest ID:            | 007428675FLE   |
| Trans EPA ID:           | MNS000110924   |
| Trans Name:             | STERICYCLE SPECIALTY WASTE SOLUTIONS INC   |
| Trans 2 EPA ID:         | CAD983649880   |
| Trans 2 Name:           | PSC ENVIRONMENTAL SERVICES LP  |
| TSDF EPA ID:            | CAD008364432   |
| Trans Name:             | RHO CHEM LLC   |

Map ID  
Direction  
Distance  
Elevation

MAP FINDINGS

Site

Database(s)

EDR ID Number  
EPA ID Number

**RITE AID 5446 (Continued)**

**1014387501**

|                         |  |
|-------------------------|--|
| TSDf Alt EPA ID:        | Not reported   |
| TSDf Alt Name:          | Not reported   |
| Waste Code Description: | 122 - Alkaline solution without metals (pH > 12.5  |
| RCRA Code:              | D002   |
| Meth Code:              | H141 - Storage, Bulking, And/Or Transfer Off Site--No Treatment/Reovery (H010-H129) Or (H131-H135)   |
| Quantity Tons:          | 0.0025   |
| Waste Quantity:         | 5  |
| Quantity Unit:          | P  |
| Additional Code 1:      | Not reported   |
| Additional Code 2:      | Not reported   |
| Additional Code 3:      | Not reported   |
| Additional Code 4:      | Not reported   |
| Additional Code 5:      | Not reported   |
| Shipment Date:          | 20150930   |
| Creation Date:          | 12/16/2015 22:15:07  |
| Receipt Date:           | 20151008   |
| Manifest ID:            | 007428675FLE   |
| Trans EPA ID:           | MNS000110924   |
| Trans Name:             | STERICYCLE SPECIALTY WASTE SOLUTIONS INC   |
| Trans 2 EPA ID:         | CAD983649880   |
| Trans 2 Name:           | PSC ENVIRONMENTAL SERVICES LP  |
| TSDf EPA ID:            | CAD008364432   |
| Trans Name:             | RHO CHEM LLC   |
| TSDf Alt EPA ID:        | Not reported   |
| TSDf Alt Name:          | Not reported   |
| Waste Code Description: | 131 - Aqueous solution (2 < pH < 12.5) containing reactive anions (azide, bromate, chlorate, cyanide, fluoride, hypochlorite, nitrite, perchlorate, and sulfide anions |
| RCRA Code:              | D001   |
| Meth Code:              | H141 - Storage, Bulking, And/Or Transfer Off Site--No Treatment/Reovery (H010-H129) Or (H131-H135)   |
| Quantity Tons:          | 0.002  |
| Waste Quantity:         | 4  |
| Quantity Unit:          | P  |
| Additional Code 1:      | Not reported   |
| Additional Code 2:      | Not reported   |
| Additional Code 3:      | Not reported   |
| Additional Code 4:      | Not reported   |
| Additional Code 5:      | Not reported   |
| Shipment Date:          | 20150930   |
| Creation Date:          | 12/16/2015 22:15:07  |
| Receipt Date:           | 20151008   |
| Manifest ID:            | 007428675FLE   |
| Trans EPA ID:           | MNS000110924   |
| Trans Name:             | STERICYCLE SPECIALTY WASTE SOLUTIONS INC   |
| Trans 2 EPA ID:         | CAD983649880   |
| Trans 2 Name:           | PSC ENVIRONMENTAL SERVICES LP  |
| TSDf EPA ID:            | CAD008364432   |
| Trans Name:             | RHO CHEM LLC   |
| TSDf Alt EPA ID:        | Not reported   |
| TSDf Alt Name:          | Not reported   |
| Waste Code Description: | 214 - Unspecified solvent mixture  |
| RCRA Code:              | D001   |
| Meth Code:              | H141 - Storage, Bulking, And/Or Transfer Off Site--No  |

Map ID  
Direction  
Distance  
Elevation

MAP FINDINGS

Site

Database(s)

EDR ID Number  
EPA ID Number

**RITE AID 5446 (Continued)**

**1014387501**

|                    |  |
|--------------------|--|
| Quantity Tons:     | Treatment/Reovery (H010-H129) Or (H131-H135) |
| Waste Quantity:    | 0.0035                                       |
| Quantity Unit:     | 7  |
| Additional Code 1: | P  |
| Additional Code 2: | Not reported                                 |
| Additional Code 3: | Not reported                                 |
| Additional Code 4: | Not reported                                 |
| Additional Code 5: | Not reported                                 |

Additional Info:

|             |              |
|-------------|--------------|
| Year:       | 2017         |
| Gen EPA ID: | CAR000210351 |

|                         |  |
|-------------------------|--|
| Shipment Date:          | 20171026   |
| Creation Date:          | Not reported   |
| Receipt Date:           | Not reported   |
| Manifest ID:            | 010783649FLE   |
| Trans EPA ID:           | MNS000110924   |
| Trans Name:             | STERICYCLE SPECIALTY WASTE SOLUTIONS INC   |
| Trans 2 EPA ID:         | CAR000217554   |
| Trans 2 Name:           | CRUZ CONTAINERS LOGISTICS INC  |
| TSDf EPA ID:            | CAD008364432   |
| Trans Name:             | RHO CHEM LLC   |
| TSDf Alt EPA ID:        | Not reported   |
| TSDf Alt Name:          | Not reported   |
| Waste Code Description: | 331 - Off-specification, aged, or surplus organics   |
| RCRA Code:              | D011   |
| Meth Code:              | H141 - Storage, Bulking, And/Or Transfer Off Site--No Treatment/Reovery (H010-H129) Or (H131-H135) |

|                    |              |
|--------------------|--------------|
| Quantity Tons:     | 0.0075       |
| Waste Quantity:    | 15           |
| Quantity Unit:     | P            |
| Additional Code 1: | D010         |
| Additional Code 2: | D007         |
| Additional Code 3: | Not reported |
| Additional Code 4: | Not reported |
| Additional Code 5: | Not reported |

|                         |  |
|-------------------------|--|
| Shipment Date:          | 20171026   |
| Creation Date:          | 8/23/2018 18:30:16   |
| Receipt Date:           | 20171031   |
| Manifest ID:            | 010783649FLE   |
| Trans EPA ID:           | MNS000110924   |
| Trans Name:             | STERICYCLE SPECIALTY WASTE SOLUTIONS INC   |
| Trans 2 EPA ID:         | CAR000217554   |
| Trans 2 Name:           | CRUZ CONTAINERS LOGISTICS INC  |
| TSDf EPA ID:            | CAD008364432   |
| Trans Name:             | RHO CHEM LLC   |
| TSDf Alt EPA ID:        | Not reported   |
| TSDf Alt Name:          | Not reported   |
| Waste Code Description: | 331 - Off-specification, aged, or surplus organics   |
| RCRA Code:              | D010   |
| Meth Code:              | H141 - Storage, Bulking, And/Or Transfer Off Site--No Treatment/Reovery (H010-H129) Or (H131-H135) |
| Quantity Tons:          | 0.006  |
| Waste Quantity:         | 12   |

Map ID  
Direction  
Distance  
Elevation

MAP FINDINGS

Site

Database(s)

EDR ID Number  
EPA ID Number

**RITE AID 5446 (Continued)**

**1014387501**

|                         |  |
|-------------------------|--|
| Quantity Unit:          | P  |
| Additional Code 1:      | D007   |
| Additional Code 2:      | Not reported   |
| Additional Code 3:      | Not reported   |
| Additional Code 4:      | Not reported   |
| Additional Code 5:      | Not reported   |
| Shipment Date:          | 20171026   |
| Creation Date:          | Not reported   |
| Receipt Date:           | Not reported   |
| Manifest ID:            | 010783649FLE   |
| Trans EPA ID:           | MNS000110924   |
| Trans Name:             | STERICYCLE SPECIALTY WASTE SOLUTIONS INC   |
| Trans 2 EPA ID:         | CAR000217554   |
| Trans 2 Name:           | CRUZ CONTAINERS LOGISTICS INC  |
| TSDf EPA ID:            | CAD008364432   |
| Trans Name:             | RHO CHEM LLC   |
| TSDf Alt EPA ID:        | Not reported   |
| TSDf Alt Name:          | Not reported   |
| Waste Code Description: | 181 - Other inorganic solid waste Organics   |
| RCRA Code:              | D009   |
| Meth Code:              | H141 - Storage, Bulking, And/Or Transfer Off Site--No Treatment/Reovery (H010-H129) Or (H131-H135) |
| Quantity Tons:          | 0.0005   |
| Waste Quantity:         | 1  |
| Quantity Unit:          | P  |
| Additional Code 1:      | Not reported   |
| Additional Code 2:      | Not reported   |
| Additional Code 3:      | Not reported   |
| Additional Code 4:      | Not reported   |
| Additional Code 5:      | Not reported   |
| Shipment Date:          | 20171026   |
| Creation Date:          | Not reported   |
| Receipt Date:           | Not reported   |
| Manifest ID:            | 010783649FLE   |
| Trans EPA ID:           | MNS000110924   |
| Trans Name:             | STERICYCLE SPECIALTY WASTE SOLUTIONS INC   |
| Trans 2 EPA ID:         | CAR000217554   |
| Trans 2 Name:           | CRUZ CONTAINERS LOGISTICS INC  |
| TSDf EPA ID:            | CAD008364432   |
| Trans Name:             | RHO CHEM LLC   |
| TSDf Alt EPA ID:        | Not reported   |
| TSDf Alt Name:          | Not reported   |
| Waste Code Description: | 311 - Pharmaceutical waste   |
| RCRA Code:              | P001   |
| Meth Code:              | H141 - Storage, Bulking, And/Or Transfer Off Site--No Treatment/Reovery (H010-H129) Or (H131-H135) |
| Quantity Tons:          | 0.0005   |
| Waste Quantity:         | 1  |
| Quantity Unit:          | P  |
| Additional Code 1:      | Not reported   |
| Additional Code 2:      | Not reported   |
| Additional Code 3:      | Not reported   |
| Additional Code 4:      | Not reported   |
| Additional Code 5:      | Not reported   |

Map ID  
Direction  
Distance  
Elevation

MAP FINDINGS

Site

Database(s)

EDR ID Number  
EPA ID Number

**RITE AID 5446 (Continued)**

**1014387501**

Shipment Date: 20171026  
Creation Date: Not reported  
Receipt Date: Not reported  
Manifest ID: 010783649FLE  
Trans EPA ID: MNS000110924  
Trans Name: STERICYCLE SPECIALTY WASTE SOLUTIONS INC  
Trans 2 EPA ID: CAR000217554  
Trans 2 Name: CRUZ CONTAINERS LOGISTICS INC  
TSDF EPA ID: CAD008364432  
Trans Name: RHO CHEM LLC  
TSDF Alt EPA ID: Not reported  
TSDF Alt Name: Not reported  
Waste Code Description: 311 - Pharmaceutical waste  
RCRA Code: P075  
Meth Code: H141 - Storage, Bulking, And/Or Transfer Off Site--No  
Treatment/Reovery (H010-H129) Or (H131-H135)  
  
Quantity Tons: 0.0005  
Waste Quantity: 1  
Quantity Unit: P  
Additional Code 1: Not reported  
Additional Code 2: Not reported  
Additional Code 3: Not reported  
Additional Code 4: Not reported  
Additional Code 5: Not reported

Shipment Date: 20171026  
Creation Date: Not reported  
Receipt Date: Not reported  
Manifest ID: 010783649FLE  
Trans EPA ID: MNS000110924  
Trans Name: STERICYCLE SPECIALTY WASTE SOLUTIONS INC  
Trans 2 EPA ID: CAR000217554  
Trans 2 Name: CRUZ CONTAINERS LOGISTICS INC  
TSDF EPA ID: CAD008364432  
Trans Name: RHO CHEM LLC  
TSDF Alt EPA ID: Not reported  
TSDF Alt Name: Not reported  
Waste Code Description: 311 - Pharmaceutical waste  
RCRA Code: D010  
Meth Code: H141 - Storage, Bulking, And/Or Transfer Off Site--No  
Treatment/Reovery (H010-H129) Or (H131-H135)  
  
Quantity Tons: 0.0005  
Waste Quantity: 1  
Quantity Unit: P  
Additional Code 1: D007  
Additional Code 2: Not reported  
Additional Code 3: Not reported  
Additional Code 4: Not reported  
Additional Code 5: Not reported

Shipment Date: 20171026  
Creation Date: Not reported  
Receipt Date: Not reported  
Manifest ID: 010783649FLE  
Trans EPA ID: MNS000110924  
Trans Name: STERICYCLE SPECIALTY WASTE SOLUTIONS INC  
Trans 2 EPA ID: CAR000217554

Map ID  
Direction  
Distance  
Elevation

MAP FINDINGS

Site

Database(s)

EDR ID Number  
EPA ID Number

**RITE AID 5446 (Continued)**

**1014387501**

|                         |  |
|-------------------------|--|
| Trans 2 Name:           | CRUZ CONTAINERS LOGISTICS INC  |
| TSDf EPA ID:            | CAD008364432   |
| Trans Name:             | RHO CHEM LLC   |
| TSDf Alt EPA ID:        | Not reported   |
| TSDf Alt Name:          | Not reported   |
| Waste Code Description: | 331 - Off-specification, aged, or surplus organics   |
| RCRA Code:              | Not reported   |
| Meth Code:              | H141 - Storage, Bulking, And/Or Transfer Off Site--No Treatment/Reovery (H010-H129) Or (H131-H135) |
| Quantity Tons:          | 0.018  |
| Waste Quantity:         | 36   |
| Quantity Unit:          | P  |
| Additional Code 1:      | Not reported   |
| Additional Code 2:      | Not reported   |
| Additional Code 3:      | Not reported   |
| Additional Code 4:      | Not reported   |
| Additional Code 5:      | Not reported   |
| Shipment Date:          | 20171026   |
| Creation Date:          | Not reported   |
| Receipt Date:           | Not reported   |
| Manifest ID:            | 010783649FLE   |
| Trans EPA ID:           | MNS000110924   |
| Trans Name:             | STERICYCLE SPECIALTY WASTE SOLUTIONS INC   |
| Trans 2 EPA ID:         | CAR000217554   |
| Trans 2 Name:           | CRUZ CONTAINERS LOGISTICS INC  |
| TSDf EPA ID:            | CAD008364432   |
| Trans Name:             | RHO CHEM LLC   |
| TSDf Alt EPA ID:        | Not reported   |
| TSDf Alt Name:          | Not reported   |
| Waste Code Description: | 331 - Off-specification, aged, or surplus organics   |
| RCRA Code:              | Not reported   |
| Meth Code:              | H141 - Storage, Bulking, And/Or Transfer Off Site--No Treatment/Reovery (H010-H129) Or (H131-H135) |
| Quantity Tons:          | 0.0345   |
| Waste Quantity:         | 69   |
| Quantity Unit:          | P  |
| Additional Code 1:      | Not reported   |
| Additional Code 2:      | Not reported   |
| Additional Code 3:      | Not reported   |
| Additional Code 4:      | Not reported   |
| Additional Code 5:      | Not reported   |
| Shipment Date:          | 20171026   |
| Creation Date:          | Not reported   |
| Receipt Date:           | Not reported   |
| Manifest ID:            | 010783649FLE   |
| Trans EPA ID:           | MNS000110924   |
| Trans Name:             | STERICYCLE SPECIALTY WASTE SOLUTIONS INC   |
| Trans 2 EPA ID:         | CAR000217554   |
| Trans 2 Name:           | CRUZ CONTAINERS LOGISTICS INC  |
| TSDf EPA ID:            | CAD008364432   |
| Trans Name:             | RHO CHEM LLC   |
| TSDf Alt EPA ID:        | Not reported   |
| TSDf Alt Name:          | Not reported   |
| Waste Code Description: | 331 - Off-specification, aged, or surplus organics   |
| RCRA Code:              | D011   |

Map ID  
Direction  
Distance  
Elevation

MAP FINDINGS

Site

Database(s)

EDR ID Number  
EPA ID Number

**RITE AID 5446 (Continued)**

**1014387501**

Meth Code: H141 - Storage, Bulking, And/Or Transfer Off Site--No  
Treatment/Reovery (H010-H129) Or (H131-H135)  
Quantity Tons: 0.0025  
Waste Quantity: 5  
Quantity Unit: P  
Additional Code 1: D010  
Additional Code 2: D007  
Additional Code 3: Not reported  
Additional Code 4: Not reported  
Additional Code 5: Not reported

Shipment Date: 20171026  
Creation Date: 8/23/2018 18:30:16  
Receipt Date: 20171031  
Manifest ID: 010783649FLE  
Trans EPA ID: MNS000110924  
Trans Name: STERICYCLE SPECIALTY WASTE SOLUTIONS INC  
Trans 2 EPA ID: CAR000217554  
Trans 2 Name: CRUZ CONTAINERS LOGISTICS INC  
TSDf EPA ID: CAD008364432  
Trans Name: RHO CHEM LLC  
TSDf Alt EPA ID: Not reported  
TSDf Alt Name: Not reported  
Waste Code Description: 141 - Off-specification, aged, or surplus inorganics  
RCRA Code: D001  
Meth Code: H141 - Storage, Bulking, And/Or Transfer Off Site--No  
Treatment/Reovery (H010-H129) Or (H131-H135)

Quantity Tons: 0.0005  
Waste Quantity: 1  
Quantity Unit: P  
Additional Code 1: Not reported  
Additional Code 2: Not reported  
Additional Code 3: Not reported  
Additional Code 4: Not reported  
Additional Code 5: Not reported

Additional Info:  
Year: 2010  
Gen EPA ID: CAR000210351

Shipment Date: 20100712  
Creation Date: 7/9/2012 8:30:07  
Receipt Date: 20100716  
Manifest ID: 000071234MWI  
Trans EPA ID: Not reported  
Trans Name: Not reported  
Trans 2 EPA ID: Not reported  
Trans 2 Name: Not reported  
TSDf EPA ID: CAD008364432  
Trans Name: RHO CHEM LLC  
TSDf Alt EPA ID: Not reported  
TSDf Alt Name: Not reported  
Waste Code Description: 541 - Photochemicals / photo processing waste  
RCRA Code: D011  
Meth Code: H141 - Storage, Bulking, And/Or Transfer Off Site--No  
Treatment/Reovery (H010-H129) Or (H131-H135)  
Quantity Tons: 0.015

Map ID  
Direction  
Distance  
Elevation

MAP FINDINGS

Site

Database(s)

EDR ID Number  
EPA ID Number

**RITE AID 5446 (Continued)**

**1014387501**

Waste Quantity: 30  
Quantity Unit: P  
Additional Code 1: Not reported  
Additional Code 2: Not reported  
Additional Code 3: Not reported  
Additional Code 4: Not reported  
Additional Code 5: Not reported

**Additional Info:**

Year: 2013  
Gen EPA ID: CAR000210351

Shipment Date: 20131216  
Creation Date: 5/20/2014 22:14:51  
Receipt Date: 20131231  
Manifest ID: 006273337FLE  
Trans EPA ID: MNS000110924  
Trans Name: STERICYCLE SPECIALTY WASTE SOLUTIONS INC  
Trans 2 EPA ID: OKD981588791  
Trans 2 Name: TRIAD TRANSPORT INC  
TSDF EPA ID: INR000110197  
Trans Name: STERICYCLE INC  
TSDF Alt EPA ID: Not reported  
TSDF Alt Name: Not reported  
Waste Code Description: 181 - Other inorganic solid waste Organics  
RCRA Code: D009  
Meth Code: H141 - Storage, Bulking, And/Or Transfer Off Site--No Treatment/Reovery (H010-H129) Or (H131-H135)

Quantity Tons: 0.0005  
Waste Quantity: 1  
Quantity Unit: P  
Additional Code 1: Not reported  
Additional Code 2: Not reported  
Additional Code 3: Not reported  
Additional Code 4: Not reported  
Additional Code 5: Not reported

Shipment Date: 20131216  
Creation Date: 5/20/2014 22:14:51  
Receipt Date: 20131231  
Manifest ID: 006273337FLE  
Trans EPA ID: MNS000110924  
Trans Name: STERICYCLE SPECIALTY WASTE SOLUTIONS INC  
Trans 2 EPA ID: OKD981588791  
Trans 2 Name: TRIAD TRANSPORT INC  
TSDF EPA ID: INR000110197  
Trans Name: STERICYCLE INC  
TSDF Alt EPA ID: Not reported  
TSDF Alt Name: Not reported  
Waste Code Description: 311 - Pharmaceutical waste  
RCRA Code: P001  
Meth Code: H141 - Storage, Bulking, And/Or Transfer Off Site--No Treatment/Reovery (H010-H129) Or (H131-H135)

Quantity Tons: 0.0005  
Waste Quantity: 1  
Quantity Unit: P  
Additional Code 1: Not reported



Map ID  
Direction  
Distance  
Elevation

MAP FINDINGS

Site

Database(s)

EDR ID Number  
EPA ID Number

**RITE AID 5446 (Continued)**

**1014387501**

|                         |  |
|-------------------------|--|
| Additional Code 2:      | Not reported   |
| Additional Code 3:      | Not reported   |
| Additional Code 4:      | Not reported   |
| Additional Code 5:      | Not reported   |
| Shipment Date:          | 20131216   |
| Creation Date:          | 5/20/2014 22:14:51   |
| Receipt Date:           | 20131231   |
| Manifest ID:            | 006273337FLE   |
| Trans EPA ID:           | MNS000110924   |
| Trans Name:             | STERICYCLE SPECIALTY WASTE SOLUTIONS INC   |
| Trans 2 EPA ID:         | OKD981588791   |
| Trans 2 Name:           | TRIAD TRANSPORT INC  |
| TSDf EPA ID:            | INR000110197   |
| Trans Name:             | STERICYCLE INC   |
| TSDf Alt EPA ID:        | Not reported   |
| TSDf Alt Name:          | Not reported   |
| Waste Code Description: | 214 - Unspecified solvent mixture  |
| RCRA Code:              | D001   |
| Meth Code:              | H141 - Storage, Bulking, And/Or Transfer Off Site--No Treatment/Reovery (H010-H129) Or (H131-H135) |
| Quantity Tons:          | 0.0005   |
| Waste Quantity:         | 1  |
| Quantity Unit:          | P  |
| Additional Code 1:      | Not reported   |
| Additional Code 2:      | Not reported   |
| Additional Code 3:      | Not reported   |
| Additional Code 4:      | Not reported   |
| Additional Code 5:      | Not reported   |
| Shipment Date:          | 20131216   |
| Creation Date:          | 5/20/2014 22:14:51   |
| Receipt Date:           | 20131231   |
| Manifest ID:            | 006273337FLE   |
| Trans EPA ID:           | MNS000110924   |
| Trans Name:             | STERICYCLE SPECIALTY WASTE SOLUTIONS INC   |
| Trans 2 EPA ID:         | OKD981588791   |
| Trans 2 Name:           | TRIAD TRANSPORT INC  |
| TSDf EPA ID:            | INR000110197   |
| Trans Name:             | STERICYCLE INC   |
| TSDf Alt EPA ID:        | Not reported   |
| TSDf Alt Name:          | Not reported   |
| Waste Code Description: | 214 - Unspecified solvent mixture  |
| RCRA Code:              | D001   |
| Meth Code:              | H141 - Storage, Bulking, And/Or Transfer Off Site--No Treatment/Reovery (H010-H129) Or (H131-H135) |
| Quantity Tons:          | 0.005  |
| Waste Quantity:         | 10   |
| Quantity Unit:          | P  |
| Additional Code 1:      | Not reported   |
| Additional Code 2:      | Not reported   |
| Additional Code 3:      | Not reported   |
| Additional Code 4:      | Not reported   |
| Additional Code 5:      | Not reported   |
| Shipment Date:          | 20130923   |
| Creation Date:          | 2/24/2014 22:15:16   |

Map ID  
Direction  
Distance  
Elevation

MAP FINDINGS

Site

Database(s)

EDR ID Number  
EPA ID Number

**RITE AID 5446 (Continued)**

**1014387501**

Receipt Date: 20131008  
Manifest ID: 006204900FLE  
Trans EPA ID: MNS000110924  
Trans Name: STERICYCLE SPECIALTY WASTE SOLUTIONS INC  
Trans 2 EPA ID: OKD981588791  
Trans 2 Name: TRIAD TRANSPORT INC  
TSDF EPA ID: INR000110197  
Trans Name: STERICYCLE INC  
TSDF Alt EPA ID: Not reported  
TSDF Alt Name: Not reported  
Waste Code Description: 311 - Pharmaceutical waste  
RCRA Code: D001  
Meth Code: H141 - Storage, Bulking, And/Or Transfer Off Site--No Treatment/Reovery (H010-H129) Or (H131-H135)  
  
Quantity Tons: 0.0005  
Waste Quantity: 1  
Quantity Unit: P  
Additional Code 1: Not reported  
Additional Code 2: Not reported  
Additional Code 3: Not reported  
Additional Code 4: Not reported  
Additional Code 5: Not reported  
  
Shipment Date: 20130923  
Creation Date: 2/24/2014 22:15:16  
Receipt Date: 20131008  
Manifest ID: 006204900FLE  
Trans EPA ID: MNS000110924  
Trans Name: STERICYCLE SPECIALTY WASTE SOLUTIONS INC  
Trans 2 EPA ID: OKD981588791  
Trans 2 Name: TRIAD TRANSPORT INC  
TSDF EPA ID: INR000110197  
Trans Name: STERICYCLE INC  
TSDF Alt EPA ID: Not reported  
TSDF Alt Name: Not reported  
Waste Code Description: 214 - Unspecified solvent mixture  
RCRA Code: D001  
Meth Code: H141 - Storage, Bulking, And/Or Transfer Off Site--No Treatment/Reovery (H010-H129) Or (H131-H135)  
  
Quantity Tons: 0.001  
Waste Quantity: 2  
Quantity Unit: P  
Additional Code 1: Not reported  
Additional Code 2: Not reported  
Additional Code 3: Not reported  
Additional Code 4: Not reported  
Additional Code 5: Not reported  
  
Shipment Date: 20130923  
Creation Date: Not reported  
Receipt Date: Not reported  
Manifest ID: 006204900FLE  
Trans EPA ID: MNS000110924  
Trans Name: STERICYCLE SPECIALTY WASTE SOLUTIONS INC  
Trans 2 EPA ID: OKD981588791  
Trans 2 Name: TRIAD TRANSPORT INC  
TSDF EPA ID: INR000110197

Map ID  
Direction  
Distance  
Elevation

MAP FINDINGS

Site

Database(s)

EDR ID Number  
EPA ID Number

**RITE AID 5446 (Continued)**

**1014387501**

|                         |  |
|-------------------------|--|
| Trans Name:             | STERICYCLE INC   |
| TSDF Alt EPA ID:        | Not reported   |
| TSDF Alt Name:          | Not reported   |
| Waste Code Description: | - Not reported   |
| RCRA Code:              | Not reported   |
| Meth Code:              | - Not reported   |
| Quantity Tons:          | 0.0005   |
| Waste Quantity:         | 1  |
| Quantity Unit:          | P  |
| Additional Code 1:      | Not reported   |
| Additional Code 2:      | Not reported   |
| Additional Code 3:      | Not reported   |
| Additional Code 4:      | Not reported   |
| Additional Code 5:      | Not reported   |
| Shipment Date:          | 20130923   |
| Creation Date:          | Not reported   |
| Receipt Date:           | Not reported   |
| Manifest ID:            | 006204900FLE   |
| Trans EPA ID:           | MNS000110924   |
| Trans Name:             | STERICYCLE SPECIALTY WASTE SOLUTIONS INC   |
| Trans 2 EPA ID:         | OKD981588791   |
| Trans 2 Name:           | TRIAD TRANSPORT INC  |
| TSDF EPA ID:            | INR000110197   |
| Trans Name:             | STERICYCLE INC   |
| TSDF Alt EPA ID:        | Not reported   |
| TSDF Alt Name:          | Not reported   |
| Waste Code Description: | 561 - Not reported   |
| RCRA Code:              | Not reported   |
| Meth Code:              | - Not reported   |
| Quantity Tons:          | 0.0125   |
| Waste Quantity:         | 25   |
| Quantity Unit:          | P  |
| Additional Code 1:      | Not reported   |
| Additional Code 2:      | Not reported   |
| Additional Code 3:      | Not reported   |
| Additional Code 4:      | Not reported   |
| Additional Code 5:      | Not reported   |
| Shipment Date:          | 20130923   |
| Creation Date:          | 2/24/2014 22:15:16   |
| Receipt Date:           | 20131008   |
| Manifest ID:            | 006204900FLE   |
| Trans EPA ID:           | MNS000110924   |
| Trans Name:             | STERICYCLE SPECIALTY WASTE SOLUTIONS INC   |
| Trans 2 EPA ID:         | OKD981588791   |
| Trans 2 Name:           | TRIAD TRANSPORT INC  |
| TSDF EPA ID:            | INR000110197   |
| Trans Name:             | STERICYCLE INC   |
| TSDF Alt EPA ID:        | Not reported   |
| TSDF Alt Name:          | Not reported   |
| Waste Code Description: | 131 - Aqueous solution (2 < pH < 12.5) containing reactive anions (azide, bromate, chlorate, cyanide, fluoride, hypochlorite, nitrite, perchlorate, and sulfide anions |
| RCRA Code:              | D001   |
| Meth Code:              | H141 - Storage, Bulking, And/Or Transfer Off Site--No Treatment/Reovery (H010-H129) Or (H131-H135)   |

Map ID  
Direction  
Distance  
Elevation

MAP FINDINGS

Site

Database(s)

EDR ID Number  
EPA ID Number

**RITE AID 5446 (Continued)**

**1014387501**

|                         |  |
|-------------------------|--|
| Quantity Tons:          | 0.002  |
| Waste Quantity:         | 4  |
| Quantity Unit:          | P  |
| Additional Code 1:      | Not reported   |
| Additional Code 2:      | Not reported   |
| Additional Code 3:      | Not reported   |
| Additional Code 4:      | Not reported   |
| Additional Code 5:      | Not reported   |
| Shipment Date:          | 20130923   |
| Creation Date:          | Not reported   |
| Receipt Date:           | Not reported   |
| Manifest ID:            | 006204900FLE   |
| Trans EPA ID:           | MNS000110924   |
| Trans Name:             | STERICYCLE SPECIALTY WASTE SOLUTIONS INC   |
| Trans 2 EPA ID:         | OKD981588791   |
| Trans 2 Name:           | TRIAD TRANSPORT INC  |
| TSDF EPA ID:            | INR000110197   |
| Trans Name:             | STERICYCLE INC   |
| TSDF Alt EPA ID:        | Not reported   |
| TSDF Alt Name:          | Not reported   |
| Waste Code Description: | 311 - Pharmaceutical waste   |
| RCRA Code:              | P001   |
| Meth Code:              | H141 - Storage, Bulking, And/Or Transfer Off Site--No Treatment/Reovery (H010-H129) Or (H131-H135) |
| Quantity Tons:          | 0.0005   |
| Waste Quantity:         | 1  |
| Quantity Unit:          | P  |
| Additional Code 1:      | Not reported   |
| Additional Code 2:      | Not reported   |
| Additional Code 3:      | Not reported   |
| Additional Code 4:      | Not reported   |
| Additional Code 5:      | Not reported   |
| Additional Info:        |  |
| Year:                   | 2015   |
| Gen EPA ID:             | CAR000210351   |
| Shipment Date:          | 20151218   |
| Creation Date:          | 3/25/2016 22:15:42   |
| Receipt Date:           | 20151223   |
| Manifest ID:            | 008617256FLE   |
| Trans EPA ID:           | MNS000110924   |
| Trans Name:             | STERICYCLE SPECIALTY WASTE SOLUTIONS INC   |
| Trans 2 EPA ID:         | CAD983649880   |
| Trans 2 Name:           | PSC ENVIRONMENTAL SERVICES LP  |
| TSDF EPA ID:            | CAD008364432   |
| Trans Name:             | RHO CHEM LLC   |
| TSDF Alt EPA ID:        | Not reported   |
| TSDF Alt Name:          | Not reported   |
| Waste Code Description: | 311 - Pharmaceutical waste   |
| RCRA Code:              | P001   |
| Meth Code:              | H141 - Storage, Bulking, And/Or Transfer Off Site--No Treatment/Reovery (H010-H129) Or (H131-H135) |
| Quantity Tons:          | 0.0005   |
| Waste Quantity:         | 1  |
| Quantity Unit:          | P  |

Map ID  
Direction  
Distance  
Elevation

MAP FINDINGS

Site

Database(s)

EDR ID Number  
EPA ID Number

**RITE AID 5446 (Continued)**

**1014387501**

|                         |  |
|-------------------------|--|
| Additional Code 1:      | Not reported   |
| Additional Code 2:      | Not reported   |
| Additional Code 3:      | Not reported   |
| Additional Code 4:      | Not reported   |
| Additional Code 5:      | Not reported   |
| Shipment Date:          | 20151218   |
| Creation Date:          | Not reported   |
| Receipt Date:           | Not reported   |
| Manifest ID:            | 008617256FLE   |
| Trans EPA ID:           | MNS000110924   |
| Trans Name:             | STERICYCLE SPECIALTY WASTE SOLUTIONS INC   |
| Trans 2 EPA ID:         | CAD983649880   |
| Trans 2 Name:           | PSC ENVIRONMENTAL SERVICES LP  |
| TSDF EPA ID:            | CAD008364432   |
| Trans Name:             | RHO CHEM LLC   |
| TSDF Alt EPA ID:        | Not reported   |
| TSDF Alt Name:          | Not reported   |
| Waste Code Description: | 331 - Off-specification, aged, or surplus organics   |
| RCRA Code:              | D010   |
| Meth Code:              | H141 - Storage, Bulking, And/Or Transfer Off Site--No Treatment/Reovery (H010-H129) Or (H131-H135) |
| Quantity Tons:          | 0.0405   |
| Waste Quantity:         | 81   |
| Quantity Unit:          | P  |
| Additional Code 1:      | D007   |
| Additional Code 2:      | Not reported   |
| Additional Code 3:      | Not reported   |
| Additional Code 4:      | Not reported   |
| Additional Code 5:      | Not reported   |
| Shipment Date:          | 20151218   |
| Creation Date:          | Not reported   |
| Receipt Date:           | Not reported   |
| Manifest ID:            | 008617256FLE   |
| Trans EPA ID:           | MNS000110924   |
| Trans Name:             | STERICYCLE SPECIALTY WASTE SOLUTIONS INC   |
| Trans 2 EPA ID:         | CAD983649880   |
| Trans 2 Name:           | PSC ENVIRONMENTAL SERVICES LP  |
| TSDF EPA ID:            | CAD008364432   |
| Trans Name:             | RHO CHEM LLC   |
| TSDF Alt EPA ID:        | Not reported   |
| TSDF Alt Name:          | Not reported   |
| Waste Code Description: | 561 - Not reported   |
| RCRA Code:              | Not reported   |
| Meth Code:              | H141 - Storage, Bulking, And/Or Transfer Off Site--No Treatment/Reovery (H010-H129) Or (H131-H135) |
| Quantity Tons:          | 0.0425   |
| Waste Quantity:         | 85   |
| Quantity Unit:          | P  |
| Additional Code 1:      | Not reported   |
| Additional Code 2:      | Not reported   |
| Additional Code 3:      | Not reported   |
| Additional Code 4:      | Not reported   |
| Additional Code 5:      | Not reported   |
| Shipment Date:          | 20151218   |

Map ID  
Direction  
Distance  
Elevation

MAP FINDINGS

Site

Database(s)

EDR ID Number  
EPA ID Number

**RITE AID 5446 (Continued)**

**1014387501**

Creation Date: 3/25/2016 22:15:42  
Receipt Date: 20151223  
Manifest ID: 008617256FLE  
Trans EPA ID: MNS000110924  
Trans Name: STERICYCLE SPECIALTY WASTE SOLUTIONS INC  
Trans 2 EPA ID: CAD983649880  
Trans 2 Name: PSC ENVIRONMENTAL SERVICES LP  
TSDf EPA ID: CAD008364432  
Trans Name: RHO CHEM LLC  
TSDf Alt EPA ID: Not reported  
TSDf Alt Name: Not reported  
Waste Code Description: 214 - Unspecified solvent mixture  
RCRA Code: D001  
Meth Code: H141 - Storage, Bulking, And/Or Transfer Off Site--No  
Treatment/Reovery (H010-H129) Or (H131-H135)

Quantity Tons: 0.0015  
Waste Quantity: 3  
Quantity Unit: P  
Additional Code 1: Not reported  
Additional Code 2: Not reported  
Additional Code 3: Not reported  
Additional Code 4: Not reported  
Additional Code 5: Not reported

Shipment Date: 20151218  
Creation Date: 3/25/2016 22:15:42  
Receipt Date: 20151223  
Manifest ID: 008617256FLE  
Trans EPA ID: MNS000110924  
Trans Name: STERICYCLE SPECIALTY WASTE SOLUTIONS INC  
Trans 2 EPA ID: CAD983649880  
Trans 2 Name: PSC ENVIRONMENTAL SERVICES LP  
TSDf EPA ID: CAD008364432  
Trans Name: RHO CHEM LLC  
TSDf Alt EPA ID: Not reported  
TSDf Alt Name: Not reported  
Waste Code Description: 214 - Unspecified solvent mixture  
RCRA Code: D001  
Meth Code: H141 - Storage, Bulking, And/Or Transfer Off Site--No  
Treatment/Reovery (H010-H129) Or (H131-H135)

Quantity Tons: 0.0075  
Waste Quantity: 15  
Quantity Unit: P  
Additional Code 1: Not reported  
Additional Code 2: Not reported  
Additional Code 3: Not reported  
Additional Code 4: Not reported  
Additional Code 5: Not reported

Shipment Date: 20151218  
Creation Date: 3/25/2016 22:15:42  
Receipt Date: 20151223  
Manifest ID: 008617256FLE  
Trans EPA ID: MNS000110924  
Trans Name: STERICYCLE SPECIALTY WASTE SOLUTIONS INC  
Trans 2 EPA ID: CAD983649880  
Trans 2 Name: PSC ENVIRONMENTAL SERVICES LP

Map ID  
Direction  
Distance  
Elevation

MAP FINDINGS

Site

Database(s)

EDR ID Number  
EPA ID Number

**RITE AID 5446 (Continued)**

**1014387501**

|                         |  |
|-------------------------|--|
| TSDF EPA ID:            | CAD008364432   |
| Trans Name:             | RHO CHEM LLC   |
| TSDF Alt EPA ID:        | Not reported   |
| TSDF Alt Name:          | Not reported   |
| Waste Code Description: | 311 - Pharmaceutical waste   |
| RCRA Code:              | D011   |
| Meth Code:              | H141 - Storage, Bulking, And/Or Transfer Off Site--No Treatment/Reovery (H010-H129) Or (H131-H135) |
| Quantity Tons:          | 0.0005   |
| Waste Quantity:         | 1  |
| Quantity Unit:          | P  |
| Additional Code 1:      | D010   |
| Additional Code 2:      | D007   |
| Additional Code 3:      | Not reported   |
| Additional Code 4:      | Not reported   |
| Additional Code 5:      | Not reported   |
| Shipment Date:          | 20150930   |
| Creation Date:          | Not reported   |
| Receipt Date:           | Not reported   |
| Manifest ID:            | 007428675FLE   |
| Trans EPA ID:           | MNS000110924   |
| Trans Name:             | STERICYCLE SPECIALTY WASTE SOLUTIONS INC   |
| Trans 2 EPA ID:         | CAD983649880   |
| Trans 2 Name:           | PSC ENVIRONMENTAL SERVICES LP  |
| TSDF EPA ID:            | CAD008364432   |
| Trans Name:             | RHO CHEM LLC   |
| TSDF Alt EPA ID:        | Not reported   |
| TSDF Alt Name:          | Not reported   |
| Waste Code Description: | 311 - Pharmaceutical waste   |
| RCRA Code:              | P075   |
| Meth Code:              | H141 - Storage, Bulking, And/Or Transfer Off Site--No Treatment/Reovery (H010-H129) Or (H131-H135) |
| Quantity Tons:          | 0.0005   |
| Waste Quantity:         | 1  |
| Quantity Unit:          | P  |
| Additional Code 1:      | Not reported   |
| Additional Code 2:      | Not reported   |
| Additional Code 3:      | Not reported   |
| Additional Code 4:      | Not reported   |
| Additional Code 5:      | Not reported   |
| Shipment Date:          | 20150930   |
| Creation Date:          | Not reported   |
| Receipt Date:           | Not reported   |
| Manifest ID:            | 007428675FLE   |
| Trans EPA ID:           | MNS000110924   |
| Trans Name:             | STERICYCLE SPECIALTY WASTE SOLUTIONS INC   |
| Trans 2 EPA ID:         | CAD983649880   |
| Trans 2 Name:           | PSC ENVIRONMENTAL SERVICES LP  |
| TSDF EPA ID:            | CAD008364432   |
| Trans Name:             | RHO CHEM LLC   |
| TSDF Alt EPA ID:        | Not reported   |
| TSDF Alt Name:          | Not reported   |
| Waste Code Description: | 311 - Pharmaceutical waste   |
| RCRA Code:              | D001   |
| Meth Code:              | H141 - Storage, Bulking, And/Or Transfer Off Site--No  |

Map ID  
Direction  
Distance  
Elevation

MAP FINDINGS

Site

Database(s)

EDR ID Number  
EPA ID Number

**RITE AID 5446 (Continued)**

**1014387501**

|                         |  |
|-------------------------|--|
| Quantity Tons:          | Treatment/Reovery (H010-H129) Or (H131-H135)   |
| Waste Quantity:         | 0.0005   |
| Quantity Unit:          | 1  |
| Additional Code 1:      | P  |
| Additional Code 2:      | Not reported   |
| Additional Code 3:      | Not reported   |
| Additional Code 4:      | Not reported   |
| Additional Code 5:      | Not reported   |
| Shipment Date:          | 20150930   |
| Creation Date:          | Not reported   |
| Receipt Date:           | Not reported   |
| Manifest ID:            | 007428675FLE   |
| Trans EPA ID:           | MNS000110924   |
| Trans Name:             | STERICYCLE SPECIALTY WASTE SOLUTIONS INC   |
| Trans 2 EPA ID:         | CAD983649880   |
| Trans 2 Name:           | PSC ENVIRONMENTAL SERVICES LP  |
| TSDf EPA ID:            | CAD008364432   |
| Trans Name:             | RHO CHEM LLC   |
| TSDf Alt EPA ID:        | Not reported   |
| TSDf Alt Name:          | Not reported   |
| Waste Code Description: | 311 - Pharmaceutical waste   |
| RCRA Code:              | P001   |
| Meth Code:              | H141 - Storage, Bulking, And/Or Transfer Off Site--No Treatment/Reovery (H010-H129) Or (H131-H135) |
| Quantity Tons:          | 0.0005   |
| Waste Quantity:         | 1  |
| Quantity Unit:          | P  |
| Additional Code 1:      | Not reported   |
| Additional Code 2:      | Not reported   |
| Additional Code 3:      | Not reported   |
| Additional Code 4:      | Not reported   |
| Additional Code 5:      | Not reported   |
| Shipment Date:          | 20150930   |
| Creation Date:          | Not reported   |
| Receipt Date:           | Not reported   |
| Manifest ID:            | 007428675FLE   |
| Trans EPA ID:           | MNS000110924   |
| Trans Name:             | STERICYCLE SPECIALTY WASTE SOLUTIONS INC   |
| Trans 2 EPA ID:         | CAD983649880   |
| Trans 2 Name:           | PSC ENVIRONMENTAL SERVICES LP  |
| TSDf EPA ID:            | CAD008364432   |
| Trans Name:             | RHO CHEM LLC   |
| TSDf Alt EPA ID:        | Not reported   |
| TSDf Alt Name:          | Not reported   |
| Waste Code Description: | 561 - Not reported   |
| RCRA Code:              | Not reported   |
| Meth Code:              | H141 - Storage, Bulking, And/Or Transfer Off Site--No Treatment/Reovery (H010-H129) Or (H131-H135) |
| Quantity Tons:          | 0.0795   |
| Waste Quantity:         | 159  |
| Quantity Unit:          | P  |
| Additional Code 1:      | Not reported   |
| Additional Code 2:      | Not reported   |
| Additional Code 3:      | Not reported   |



Map ID  
Direction  
Distance  
Elevation

MAP FINDINGS

Site

Database(s)

EDR ID Number  
EPA ID Number

**RITE AID 5446 (Continued)**

**1014387501**

Additional Code 4: Not reported  
Additional Code 5: Not reported

**Additional Info:**

Year: 2014  
Gen EPA ID: CAR000210351

Shipment Date: 20141113  
Creation Date: 1/14/2015 22:14:59  
Receipt Date: 20141119  
Manifest ID: 005138813FLE  
Trans EPA ID: MNS000110924  
Trans Name: STERICYCLE SPECIALTY WASTE SOLUTIONS INC  
Trans 2 EPA ID: CAD983649880  
Trans 2 Name: PSC ENVIRONMENTAL SERVICES OF POMONA LP  
TSDf EPA ID: CAD008364432  
Trans Name: RHO CHEM LLC  
TSDf Alt EPA ID: Not reported  
TSDf Alt Name: Not reported  
Waste Code Description: 311 - Pharmaceutical waste  
RCRA Code: D001  
Meth Code: H141 - Storage, Bulking, And/Or Transfer Off Site--No Treatment/Reovery (H010-H129) Or (H131-H135)

Quantity Tons: 0.001  
Waste Quantity: 2  
Quantity Unit: P  
Additional Code 1: Not reported  
Additional Code 2: Not reported  
Additional Code 3: Not reported  
Additional Code 4: Not reported  
Additional Code 5: Not reported

Shipment Date: 20141113  
Creation Date: 1/14/2015 22:14:59  
Receipt Date: 20141119  
Manifest ID: 005138813FLE  
Trans EPA ID: MNS000110924  
Trans Name: STERICYCLE SPECIALTY WASTE SOLUTIONS INC  
Trans 2 EPA ID: CAD983649880  
Trans 2 Name: PSC ENVIRONMENTAL SERVICES OF POMONA LP  
TSDf EPA ID: CAD008364432  
Trans Name: RHO CHEM LLC  
TSDf Alt EPA ID: Not reported  
TSDf Alt Name: Not reported  
Waste Code Description: 311 - Pharmaceutical waste  
RCRA Code: P001  
Meth Code: H141 - Storage, Bulking, And/Or Transfer Off Site--No Treatment/Reovery (H010-H129) Or (H131-H135)

Quantity Tons: 0.0005  
Waste Quantity: 1  
Quantity Unit: P  
Additional Code 1: Not reported  
Additional Code 2: Not reported  
Additional Code 3: Not reported  
Additional Code 4: Not reported  
Additional Code 5: Not reported

Map ID  
Direction  
Distance  
Elevation

MAP FINDINGS

Site

Database(s)

EDR ID Number  
EPA ID Number

**RITE AID 5446 (Continued)**

**1014387501**

|                         |  |
|-------------------------|--|
| Shipment Date:          | 20141113   |
| Creation Date:          | 1/14/2015 22:14:59   |
| Receipt Date:           | 20141119   |
| Manifest ID:            | 005138813FLE   |
| Trans EPA ID:           | MNS000110924   |
| Trans Name:             | STERICYCLE SPECIALTY WASTE SOLUTIONS INC   |
| Trans 2 EPA ID:         | CAD983649880   |
| Trans 2 Name:           | PSC ENVIRONMENTAL SERVICES OF POMONA LP  |
| TSDf EPA ID:            | CAD008364432   |
| Trans Name:             | RHO CHEM LLC   |
| TSDf Alt EPA ID:        | Not reported   |
| TSDf Alt Name:          | Not reported   |
| Waste Code Description: | 311 - Pharmaceutical waste   |
| RCRA Code:              | D010   |
| Meth Code:              | H141 - Storage, Bulking, And/Or Transfer Off Site--No Treatment/Reovery (H010-H129) Or (H131-H135) |
| Quantity Tons:          | 0.0005   |
| Waste Quantity:         | 1  |
| Quantity Unit:          | P  |
| Additional Code 1:      | D007   |
| Additional Code 2:      | Not reported   |
| Additional Code 3:      | Not reported   |
| Additional Code 4:      | Not reported   |
| Additional Code 5:      | Not reported   |
| Shipment Date:          | 20141113   |
| Creation Date:          | Not reported   |
| Receipt Date:           | Not reported   |
| Manifest ID:            | 005138813FLE   |
| Trans EPA ID:           | MNS000110924   |
| Trans Name:             | STERICYCLE SPECIALTY WASTE SOLUTIONS INC   |
| Trans 2 EPA ID:         | CAD983649880   |
| Trans 2 Name:           | PSC ENVIRONMENTAL SERVICES OF POMONA LP  |
| TSDf EPA ID:            | CAD008364432   |
| Trans Name:             | RHO CHEM LLC   |
| TSDf Alt EPA ID:        | Not reported   |
| TSDf Alt Name:          | Not reported   |
| Waste Code Description: | 561 - Not reported   |
| RCRA Code:              | Not reported   |
| Meth Code:              | H141 - Storage, Bulking, And/Or Transfer Off Site--No Treatment/Reovery (H010-H129) Or (H131-H135) |
| Quantity Tons:          | 0.012  |
| Waste Quantity:         | 24   |
| Quantity Unit:          | P  |
| Additional Code 1:      | Not reported   |
| Additional Code 2:      | Not reported   |
| Additional Code 3:      | Not reported   |
| Additional Code 4:      | Not reported   |
| Additional Code 5:      | Not reported   |
| Shipment Date:          | 20141113   |
| Creation Date:          | 1/14/2015 22:14:59   |
| Receipt Date:           | 20141119   |
| Manifest ID:            | 005138813FLE   |
| Trans EPA ID:           | MNS000110924   |
| Trans Name:             | STERICYCLE SPECIALTY WASTE SOLUTIONS INC   |
| Trans 2 EPA ID:         | CAD983649880   |

Map ID  
Direction  
Distance  
Elevation

MAP FINDINGS

Site

Database(s)

EDR ID Number  
EPA ID Number

**RITE AID 5446 (Continued)**

**1014387501**

|                         |  |
|-------------------------|--|
| Trans 2 Name:           | PSC ENVIRONMENTAL SERVICES OF POMONA LP  |
| TSDF EPA ID:            | CAD008364432   |
| Trans Name:             | RHO CHEM LLC   |
| TSDF Alt EPA ID:        | Not reported   |
| TSDF Alt Name:          | Not reported   |
| Waste Code Description: | 311 - Pharmaceutical waste   |
| RCRA Code:              | Not reported   |
| Meth Code:              | H141 - Storage, Bulking, And/Or Transfer Off Site--No Treatment/Reovery (H010-H129) Or (H131-H135) |
| Quantity Tons:          | 0.0255   |
| Waste Quantity:         | 51   |
| Quantity Unit:          | P  |
| Additional Code 1:      | Not reported   |
| Additional Code 2:      | Not reported   |
| Additional Code 3:      | Not reported   |
| Additional Code 4:      | Not reported   |
| Additional Code 5:      | Not reported   |
| Shipment Date:          | 20140820   |
| Creation Date:          | 2/9/2015 22:15:16  |
| Receipt Date:           | 20140825   |
| Manifest ID:            | 007295174FLE   |
| Trans EPA ID:           | MNS000110924   |
| Trans Name:             | STERICYCLE SPECIALTY WASTE SOLUTIONS INC   |
| Trans 2 EPA ID:         | OKD981588791   |
| Trans 2 Name:           | TRIAD TRANSPORT INC  |
| TSDF EPA ID:            | CAD008364432   |
| Trans Name:             | RHO CHEM LLC   |
| TSDF Alt EPA ID:        | Not reported   |
| TSDF Alt Name:          | Not reported   |
| Waste Code Description: | 311 - Pharmaceutical waste   |
| RCRA Code:              | Not reported   |
| Meth Code:              | H141 - Storage, Bulking, And/Or Transfer Off Site--No Treatment/Reovery (H010-H129) Or (H131-H135) |
| Quantity Tons:          | 0.021  |
| Waste Quantity:         | 42   |
| Quantity Unit:          | P  |
| Additional Code 1:      | Not reported   |
| Additional Code 2:      | Not reported   |
| Additional Code 3:      | Not reported   |
| Additional Code 4:      | Not reported   |
| Additional Code 5:      | Not reported   |
| Shipment Date:          | 20140820   |
| Creation Date:          | 2/9/2015 22:15:16  |
| Receipt Date:           | 20140825   |
| Manifest ID:            | 007295174FLE   |
| Trans EPA ID:           | MNS000110924   |
| Trans Name:             | STERICYCLE SPECIALTY WASTE SOLUTIONS INC   |
| Trans 2 EPA ID:         | OKD981588791   |
| Trans 2 Name:           | TRIAD TRANSPORT INC  |
| TSDF EPA ID:            | CAD008364432   |
| Trans Name:             | RHO CHEM LLC   |
| TSDF Alt EPA ID:        | Not reported   |
| TSDF Alt Name:          | Not reported   |
| Waste Code Description: | 311 - Pharmaceutical waste   |
| RCRA Code:              | P001   |

Map ID  
Direction  
Distance  
Elevation

MAP FINDINGS

Site

Database(s)

EDR ID Number  
EPA ID Number

**RITE AID 5446 (Continued)**

**1014387501**

|                         |  |
|-------------------------|--|
| Meth Code:              | H141 - Storage, Bulking, And/Or Transfer Off Site--No Treatment/Reovery (H010-H129) Or (H131-H135) |
| Quantity Tons:          | 0.0005   |
| Waste Quantity:         | 1  |
| Quantity Unit:          | P  |
| Additional Code 1:      | Not reported   |
| Additional Code 2:      | Not reported   |
| Additional Code 3:      | Not reported   |
| Additional Code 4:      | Not reported   |
| Additional Code 5:      | Not reported   |
| Shipment Date:          | 20140820   |
| Creation Date:          | 2/9/2015 22:15:16  |
| Receipt Date:           | 20140825   |
| Manifest ID:            | 007295174FLE   |
| Trans EPA ID:           | MNS000110924   |
| Trans Name:             | STERICYCLE SPECIALTY WASTE SOLUTIONS INC   |
| Trans 2 EPA ID:         | OKD981588791   |
| Trans 2 Name:           | TRIAD TRANSPORT INC  |
| TSDf EPA ID:            | CAD008364432   |
| Trans Name:             | RHO CHEM LLC   |
| TSDf Alt EPA ID:        | Not reported   |
| TSDf Alt Name:          | Not reported   |
| Waste Code Description: | 214 - Unspecified solvent mixture  |
| RCRA Code:              | D001   |
| Meth Code:              | H141 - Storage, Bulking, And/Or Transfer Off Site--No Treatment/Reovery (H010-H129) Or (H131-H135) |
| Quantity Tons:          | 0.003  |
| Waste Quantity:         | 6  |
| Quantity Unit:          | P  |
| Additional Code 1:      | Not reported   |
| Additional Code 2:      | Not reported   |
| Additional Code 3:      | Not reported   |
| Additional Code 4:      | Not reported   |
| Additional Code 5:      | Not reported   |
| Shipment Date:          | 20140528   |
| Creation Date:          | 11/10/2014 22:15:00  |
| Receipt Date:           | 20140612   |
| Manifest ID:            | 007218465FLE   |
| Trans EPA ID:           | MNS000110924   |
| Trans Name:             | STERICYCLE SPECIALTY WASTE SOLUTIONS INC   |
| Trans 2 EPA ID:         | OKD981588791   |
| Trans 2 Name:           | TRIAD TRANSPORT INC  |
| TSDf EPA ID:            | INR000110197   |
| Trans Name:             | STERICYCLE INC   |
| TSDf Alt EPA ID:        | Not reported   |
| TSDf Alt Name:          | Not reported   |
| Waste Code Description: | 311 - Pharmaceutical waste   |
| RCRA Code:              | P001   |
| Meth Code:              | H141 - Storage, Bulking, And/Or Transfer Off Site--No Treatment/Reovery (H010-H129) Or (H131-H135) |
| Quantity Tons:          | 0.0005   |
| Waste Quantity:         | 1  |
| Quantity Unit:          | P  |
| Additional Code 1:      | Not reported   |
| Additional Code 2:      | Not reported   |

Map ID  
Direction  
Distance  
Elevation

MAP FINDINGS

Site

Database(s)

EDR ID Number  
EPA ID Number

**RITE AID 5446 (Continued)**

**1014387501**

Additional Code 3: Not reported  
Additional Code 4: Not reported  
Additional Code 5: Not reported

Shipment Date: 20140528  
Creation Date: 11/10/2014 22:15:00  
Receipt Date: 20140612  
Manifest ID: 007218465FLE  
Trans EPA ID: MNS000110924  
Trans Name: STERICYCLE SPECIALTY WASTE SOLUTIONS INC  
Trans 2 EPA ID: OKD981588791  
Trans 2 Name: TRIAD TRANSPORT INC  
TSDf EPA ID: INR000110197  
Trans Name: STERICYCLE INC  
TSDf Alt EPA ID: Not reported  
TSDf Alt Name: Not reported  
Waste Code Description: 331 - Off-specification, aged, or surplus organics  
RCRA Code: D010  
Meth Code: H141 - Storage, Bulking, And/Or Transfer Off Site--No Treatment/Reovery (H010-H129) Or (H131-H135)

Quantity Tons: 0.0115  
Waste Quantity: 23  
Quantity Unit: P  
Additional Code 1: D007  
Additional Code 2: Not reported  
Additional Code 3: Not reported  
Additional Code 4: Not reported  
Additional Code 5: Not reported

**Additional Info:**

Year: 2011  
Gen EPA ID: CAR000210351

Shipment Date: 20111228  
Creation Date: 5/24/2012 20:30:15  
Receipt Date: 20120111  
Manifest ID: 005013060FLE  
Trans EPA ID: MNS000110924  
Trans Name: STERICYCLE SPECIALTY WASTE SOLUTIONS INC  
Trans 2 EPA ID: OKD981588791  
Trans 2 Name: TRIAD TRANSPORT INC  
TSDf EPA ID: INR000110197  
Trans Name: STERICYCLE INC  
TSDf Alt EPA ID: Not reported  
TSDf Alt Name: Not reported  
Waste Code Description: 214 - Unspecified solvent mixture  
RCRA Code: D001  
Meth Code: H141 - Storage, Bulking, And/Or Transfer Off Site--No Treatment/Reovery (H010-H129) Or (H131-H135)

Quantity Tons: 0.0015  
Waste Quantity: 3  
Quantity Unit: P  
Additional Code 1: Not reported  
Additional Code 2: Not reported  
Additional Code 3: Not reported  
Additional Code 4: Not reported  
Additional Code 5: Not reported

Map ID  
Direction  
Distance  
Elevation

MAP FINDINGS

Site

Database(s)

EDR ID Number  
EPA ID Number

**RITE AID 5446 (Continued)**

**1014387501**

Shipment Date: 20111228  
Creation Date: 5/24/2012 20:30:15  
Receipt Date: 20120111  
Manifest ID: 005013060FLE  
Trans EPA ID: MNS000110924  
Trans Name: STERICYCLE SPECIALTY WASTE SOLUTIONS INC  
Trans 2 EPA ID: OKD981588791  
Trans 2 Name: TRIAD TRANSPORT INC  
TSDF EPA ID: INR000110197  
Trans Name: STERICYCLE INC  
TSDF Alt EPA ID: Not reported  
TSDF Alt Name: Not reported  
Waste Code Description: 122 - Alkaline solution without metals (pH > 12.5  
RCRA Code: D002  
Meth Code: H141 - Storage, Bulking, And/Or Transfer Off Site--No  
Treatment/Reovery (H010-H129) Or (H131-H135)  
  
Quantity Tons: 0.004  
Waste Quantity: 8  
Quantity Unit: P  
Additional Code 1: Not reported  
Additional Code 2: Not reported  
Additional Code 3: Not reported  
Additional Code 4: Not reported  
Additional Code 5: Not reported

Shipment Date: 20111228  
Creation Date: 5/24/2012 20:30:15  
Receipt Date: 20120111  
Manifest ID: 005013060FLE  
Trans EPA ID: MNS000110924  
Trans Name: STERICYCLE SPECIALTY WASTE SOLUTIONS INC  
Trans 2 EPA ID: OKD981588791  
Trans 2 Name: TRIAD TRANSPORT INC  
TSDF EPA ID: INR000110197  
Trans Name: STERICYCLE INC  
TSDF Alt EPA ID: Not reported  
TSDF Alt Name: Not reported  
Waste Code Description: 311 - Pharmaceutical waste  
RCRA Code: P075  
Meth Code: H141 - Storage, Bulking, And/Or Transfer Off Site--No  
Treatment/Reovery (H010-H129) Or (H131-H135)  
  
Quantity Tons: 0.0005  
Waste Quantity: 1  
Quantity Unit: P  
Additional Code 1: P001  
Additional Code 2: Not reported  
Additional Code 3: Not reported  
Additional Code 4: Not reported  
Additional Code 5: Not reported

Shipment Date: 20110818  
Creation Date: 2/7/2012 20:30:12  
Receipt Date: 20110829  
Manifest ID: 004513871FLE  
Trans EPA ID: MNS000110924  
Trans Name: STERICYCLE SPECIALTY WASTE SOLUTIONS INC  
Trans 2 EPA ID: OKD981588791

Map ID  
Direction  
Distance  
Elevation

MAP FINDINGS

Site

Database(s)

EDR ID Number  
EPA ID Number

**RITE AID 5446 (Continued)**

**1014387501**

|                         |  |
|-------------------------|--|
| Trans 2 Name:           | TRIAD TRANSPORT INC  |
| TSDf EPA ID:            | INR000110197   |
| Trans Name:             | STERICYCLE INC   |
| TSDf Alt EPA ID:        | Not reported   |
| TSDf Alt Name:          | Not reported   |
| Waste Code Description: | 311 - Pharmaceutical waste   |
| RCRA Code:              | P075   |
| Meth Code:              | H141 - Storage, Bulking, And/Or Transfer Off Site--No Treatment/Reovery (H010-H129) Or (H131-H135) |
| Quantity Tons:          | 0.001  |
| Waste Quantity:         | 2  |
| Quantity Unit:          | P  |
| Additional Code 1:      | P001   |
| Additional Code 2:      | Not reported   |
| Additional Code 3:      | Not reported   |
| Additional Code 4:      | Not reported   |
| Additional Code 5:      | Not reported   |
| Shipment Date:          | 20110411   |
| Creation Date:          | 6/4/2011 18:30:11  |
| Receipt Date:           | 20110412   |
| Manifest ID:            | 000083018MWI   |
| Trans EPA ID:           | CAD008364432   |
| Trans Name:             | RHO CHEM LLC   |
| Trans 2 EPA ID:         | CAD983649880   |
| Trans 2 Name:           | PSC ENVIRONMENTAL SERVICES OF POMONA LP  |
| TSDf EPA ID:            | CAD008364432   |
| Trans Name:             | RHO CHEM LLC   |
| TSDf Alt EPA ID:        | Not reported   |
| TSDf Alt Name:          | Not reported   |
| Waste Code Description: | 331 - Off-specification, aged, or surplus organics   |
| RCRA Code:              | D035   |
| Meth Code:              | H141 - Storage, Bulking, And/Or Transfer Off Site--No Treatment/Reovery (H010-H129) Or (H131-H135) |
| Quantity Tons:          | 0.002  |
| Waste Quantity:         | 4  |
| Quantity Unit:          | P  |
| Additional Code 1:      | D001   |
| Additional Code 2:      | Not reported   |
| Additional Code 3:      | Not reported   |
| Additional Code 4:      | Not reported   |
| Additional Code 5:      | Not reported   |
| Shipment Date:          | 20110411   |
| Creation Date:          | 6/4/2011 18:30:11  |
| Receipt Date:           | 20110412   |
| Manifest ID:            | 000083018MWI   |
| Trans EPA ID:           | CAD008364432   |
| Trans Name:             | RHO CHEM LLC   |
| Trans 2 EPA ID:         | CAD983649880   |
| Trans 2 Name:           | PSC ENVIRONMENTAL SERVICES OF POMONA LP  |
| TSDf EPA ID:            | CAD008364432   |
| Trans Name:             | RHO CHEM LLC   |
| TSDf Alt EPA ID:        | Not reported   |
| TSDf Alt Name:          | Not reported   |
| Waste Code Description: | 214 - Unspecified solvent mixture  |
| RCRA Code:              | Not reported   |

Map ID  
Direction  
Distance  
Elevation

MAP FINDINGS

Site

Database(s)

EDR ID Number  
EPA ID Number

**RITE AID 5446 (Continued)**

**1014387501**

Meth Code: - Not reported  
Quantity Tons: Not reported  
Waste Quantity: Not reported  
Quantity Unit: Not reported  
Additional Code 1: Not reported  
Additional Code 2: Not reported  
Additional Code 3: Not reported  
Additional Code 4: Not reported  
Additional Code 5: Not reported

Shipment Date: 20110411  
Creation Date: 6/4/2011 18:30:11  
Receipt Date: 20110412  
Manifest ID: 000083018MWI  
Trans EPA ID: CAD008364432  
Trans Name: RHO CHEM LLC  
Trans 2 EPA ID: CAD983649880  
Trans 2 Name: PSC ENVIRONMENTAL SERVICES OF POMONA LP  
TSDF EPA ID: CAD008364432  
Trans Name: RHO CHEM LLC  
TSDF Alt EPA ID: Not reported  
TSDF Alt Name: Not reported  
Waste Code Description: 331 - Off-specification, aged, or surplus organics  
RCRA Code: D035  
Meth Code: H141 - Storage, Bulking, And/Or Transfer Off Site--No  
Treatment/Reovery (H010-H129) Or (H131-H135)

Quantity Tons: 0.0015  
Waste Quantity: 3  
Quantity Unit: P  
Additional Code 1: D008  
Additional Code 2: D007  
Additional Code 3: D005  
Additional Code 4: D001  
Additional Code 5: Not reported

Shipment Date: 20110411  
Creation Date: 6/4/2011 18:30:11  
Receipt Date: 20110412  
Manifest ID: 000083018MWI  
Trans EPA ID: CAD008364432  
Trans Name: RHO CHEM LLC  
Trans 2 EPA ID: CAD983649880  
Trans 2 Name: PSC ENVIRONMENTAL SERVICES OF POMONA LP  
TSDF EPA ID: CAD008364432  
Trans Name: RHO CHEM LLC  
TSDF Alt EPA ID: Not reported  
TSDF Alt Name: Not reported  
Waste Code Description: 331 - Off-specification, aged, or surplus organics  
RCRA Code: U080  
Meth Code: H061 - Fuel Blending Prior To Energy Recovery At Another Site  
Quantity Tons: 0.002  
Waste Quantity: 4  
Quantity Unit: P  
Additional Code 1: U002  
Additional Code 2: D001  
Additional Code 3: Not reported  
Additional Code 4: Not reported



Map ID  
Direction  
Distance  
Elevation

MAP FINDINGS

Site

Database(s)

EDR ID Number  
EPA ID Number

**RITE AID 5446 (Continued)**

**1014387501**

Additional Code 5: Not reported

**HWTS:**

Name: RITE AID #5446  
Address: 1130 N LA BREA AVE  
Address 2: Not reported  
City,State,Zip: WEST HOLLYWOOD, CA 900381022  
EPA ID: CAR000210351  
Inactive Date: Not reported  
Create Date: 09/27/2010  
Last Act Date: 10/06/2020  
Mailing Name: Not reported  
Mailing Address: 30 HUNTER LN  
Mailing Address 2: Not reported  
Mailing City,State,Zip: CAMP HILL, PA 17011  
Owner Name: THRIFTY PAYLESS INC  
Owner Address: 30 HUNTER LN  
Owner Address 2: Not reported  
Owner City,State,Zip: CAMP HILL, PA 17011  
Contact Name: JOSEPH A. CHEST  
Contact Address: 30 HUNTER LANE  
Contact Address 2: Not reported  
City,State,Zip: CAMP HILL, PA 17011

**J120**  
**South**  
**< 1/8**  
**0.120 mi.**  
**632 ft.**

**MOLE/RICHARDSON COMPANY**  
**926 N LA BREA AVE**  
**LOS ANGELES, CA 90038**

**SWEEPS UST** **S101587513**  
**CA FID UST** **N/A**

**Site 6 of 6 in cluster J**

**Relative:**  
**Lower**

**SWEEPS UST:**  
Name: MOLE/RICHARDSON COMPANY  
Address: 926 N LA BREA AVE  
City: LOS ANGELES  
Status: Not reported  
Comp Number: 4185  
Number: Not reported  
Board Of Equalization: Not reported  
Referral Date: Not reported  
Action Date: Not reported  
Created Date: Not reported  
Owner Tank Id: Not reported  
SWRCB Tank Id: Not reported  
Tank Status: Not reported  
Capacity: Not reported  
Active Date: Not reported  
Tank Use: Not reported  
STG: Not reported  
Content: Not reported  
Number Of Tanks: Not reported

**Actual:**  
**275 ft.**

**CA FID UST:**

Facility ID: 19055711  
Regulated By: UTNKA  
Regulated ID: Not reported  
Cortese Code: Not reported  
SIC Code: Not reported

Map ID  
Direction  
Distance  
Elevation

MAP FINDINGS

Site

Database(s)

EDR ID Number  
EPA ID Number

**MOLE/RICHARDSON COMPANY (Continued)**

**S101587513**

Facility Phone: 2130000000  
Mail To: Not reported  
Mailing Address: 926 N LA BREA AVE  
Mailing Address 2: Not reported  
Mailing City,St,Zip: LOS ANGELES 900380000  
Contact: Not reported  
Contact Phone: Not reported  
DUNS Number: Not reported  
NPDES Number: Not reported  
EPA ID: Not reported  
Comments: Not reported  
Status: Active

**G121  
NE  
< 1/8  
0.120 mi.  
635 ft.**

**7001 SANTA MONICA BLVD  
LOS ANGELES, CA**

**Site 5 of 9 in cluster G**

**Relative:  
Higher**

**LOS ANGELES UST:**

**Actual:  
295 ft.**

Name: Not reported  
Address: 7001 SANTA MONICA BLVD  
City,State,Zip: LOS ANGELES, CA  
Facility ID: Not reported  
Last Run Date: 01/01/1900  
Status: HISTORICAL

**UST U004304053  
N/A**

**I122  
ESE  
< 1/8  
0.121 mi.  
637 ft.**

**PHYLRICH INTERNATIONAL  
1000 N ORANGE DR  
LOS ANGELES, CA 90038**

**Site 5 of 7 in cluster I**

**Relative:  
Higher**

**HAZNET:**

**Actual:  
287 ft.**

Name: PHYLRICH INTERNATIONAL  
Address: 1000 N ORANGE DR  
Address 2: Not reported  
City,State,Zip: LOS ANGELES, CA 900380000  
Contact: RAVY J MARIN ENV MGR  
Telephone: 3234673143  
Mailing Name: Not reported  
Mailing Address: 2937 N ONTARIO ST

Year: 2003  
Gepaid: CAD008331126  
TSD EPA ID: CAD028409019  
CA Waste Code: 181 - Other inorganic solid waste  
Disposal Method: H01 - Transfer Station  
Tons: 0.1

Year: 2001  
Gepaid: CAD008331126  
TSD EPA ID: CAT080033681  
CA Waste Code: 181 - Other inorganic solid waste  
Disposal Method: R01 - Recycler  
Tons: 0.175

**HAZNET S112999312  
HAZMAT N/A  
CERS  
HWTS**

Map ID  
Direction  
Distance  
Elevation

MAP FINDINGS

Site

Database(s)

EDR ID Number  
EPA ID Number

**PHYLIRICH INTERNATIONAL (Continued)**

**S112999312**

|                  |  |
|------------------|--|
| Year:            | 2001                                       |
| Gepaid:          | CAD008331126                               |
| TSD EPA ID:      | NVT330010000                               |
| CA Waste Code:   | 181 - Other inorganic solid waste          |
| Disposal Method: | D80 - Disposal, Land Fill                  |
| Tons:            | 0.175                                      |
| Year:            | 2001                                       |
| Gepaid:          | CAD008331126                               |
| TSD EPA ID:      | CAD097030993                               |
| CA Waste Code:   | 181 - Other inorganic solid waste          |
| Disposal Method: | H01 - Transfer Station                     |
| Tons:            | 3.4087                                     |
| Year:            | 2001                                       |
| Gepaid:          | CAD008331126                               |
| TSD EPA ID:      | CAD097030993                               |
| CA Waste Code:   | 791 - Liquids with pH <= 2                 |
| Disposal Method: | R01 - Recycler                             |
| Tons:            | 0.7297                                     |
| Year:            | 2001                                       |
| Gepaid:          | CAD008331126                               |
| TSD EPA ID:      | CAD097030993                               |
| CA Waste Code:   | 135 - Unspecified aqueous solution         |
| Disposal Method: | R01 - Recycler                             |
| Tons:            | 48.7325                                    |
| Year:            | 2001                                       |
| Gepaid:          | CAD008331126                               |
| TSD EPA ID:      | CAD097030993                               |
| CA Waste Code:   | 711 - Liquids with cyanides >= 1,000 Mg./L |
| Disposal Method: | H01 - Transfer Station                     |
| Tons:            | 2.0641                                     |
| Year:            | 2001                                       |
| Gepaid:          | CAD008331126                               |
| TSD EPA ID:      | CAD097030993                               |
| CA Waste Code:   | 792 - Liquids with pH <= 2 with metals     |
| Disposal Method: | R01 - Recycler                             |
| Tons:            | 2.0641                                     |
| Year:            | 2001                                       |
| Gepaid:          | CAD008331126                               |
| TSD EPA ID:      | CAD044429835                               |
| CA Waste Code:   | 352 - Other organic solids                 |
| Disposal Method: | D99 - Disposal, Other                      |
| Tons:            | 0.025                                      |
| Year:            | 2001                                       |
| Gepaid:          | CAD008331126                               |
| TSD EPA ID:      | CAD044429835                               |
| CA Waste Code:   | 221 - Waste oil and mixed oil              |
| Disposal Method: | D99 - Disposal, Other                      |
| Tons:            | 0.209                                      |

Map ID  
Direction  
Distance  
Elevation

MAP FINDINGS

Site

Database(s)

EDR ID Number  
EPA ID Number

**PHYLIRICH INTERNATIONAL (Continued)**

**S112999312**

[Click this hyperlink](#) while viewing on your computer to access  
58 additional CA HAZNET: record(s) in the EDR Site Report.

Additional Info:

|                         |   |
|-------------------------|---|
| Year:                   | 1999  |
| Gen EPA ID:             | CAD008331126  |
| Shipment Date:          | 19991130  |
| Creation Date:          | 1/19/2000 0:00:00   |
| Receipt Date:           | 19991202  |
| Manifest ID:            | 99372091  |
| Trans EPA ID:           | CA0000970392  |
| Trans Name:             | Not reported  |
| Trans 2 EPA ID:         | Not reported  |
| Trans 2 Name:           | Not reported  |
| TSDF EPA ID:            | CAD008302903  |
| Trans Name:             | Not reported  |
| TSDF Alt EPA ID:        | Not reported  |
| TSDF Alt Name:          | Not reported  |
| Waste Code Description: | 211 - Halogenated solvents (chloroform, methyl chloride,<br>perchloroethylene, etc. |
| RCRA Code:              | F001  |
| Meth Code:              | R01 - Recycler  |
| Quantity Tons:          | 0.1251  |
| Waste Quantity:         | 30  |
| Quantity Unit:          | G   |
| Additional Code 1:      | Not reported  |
| Additional Code 2:      | Not reported  |
| Additional Code 3:      | Not reported  |
| Additional Code 4:      | Not reported  |
| Additional Code 5:      | Not reported  |
| Shipment Date:          | 19991130  |
| Creation Date:          | 2/15/2000 0:00:00   |
| Receipt Date:           | 19991202  |
| Manifest ID:            | 99372092  |
| Trans EPA ID:           | CA0000970392  |
| Trans Name:             | Not reported  |
| Trans 2 EPA ID:         | Not reported  |
| Trans 2 Name:           | Not reported  |
| TSDF EPA ID:            | CAT080033681  |
| Trans Name:             | Not reported  |
| TSDF Alt EPA ID:        | CAT080033681  |
| TSDF Alt Name:          | Not reported  |
| Waste Code Description: | 181 - Other inorganic solid waste Organics  |
| RCRA Code:              | D007  |
| Meth Code:              | D80 - Disposal, Land Fill   |
| Quantity Tons:          | 0.2   |
| Waste Quantity:         | 400   |
| Quantity Unit:          | P   |
| Additional Code 1:      | Not reported  |
| Additional Code 2:      | Not reported  |
| Additional Code 3:      | Not reported  |
| Additional Code 4:      | Not reported  |
| Additional Code 5:      | Not reported  |

Map ID  
Direction  
Distance  
Elevation

MAP FINDINGS

Site

Database(s)

EDR ID Number  
EPA ID Number

**PHYLIRICH INTERNATIONAL (Continued)**

**S112999312**

Shipment Date: 19991130  
Creation Date: 2/15/2000 0:00:00  
Receipt Date: 19991202  
Manifest ID: 99372092  
Trans EPA ID: CA0000970392  
Trans Name: Not reported  
Trans 2 EPA ID: Not reported  
Trans 2 Name: Not reported  
TSDF EPA ID: CAT080033681  
Trans Name: Not reported  
TSDF Alt EPA ID: CAT080033681  
TSDF Alt Name: Not reported  
Waste Code Description: 181 - Other inorganic solid waste Organics  
RCRA Code: Not reported  
Meth Code: D80 - Disposal, Land Fill  
Quantity Tons: 0.02  
Waste Quantity: 40  
Quantity Unit: P  
Additional Code 1: Not reported  
Additional Code 2: Not reported  
Additional Code 3: Not reported  
Additional Code 4: Not reported  
Additional Code 5: Not reported

Shipment Date: 19991130  
Creation Date: 2/15/2000 0:00:00  
Receipt Date: 19991202  
Manifest ID: 99372093  
Trans EPA ID: CA0000970392  
Trans Name: Not reported  
Trans 2 EPA ID: Not reported  
Trans 2 Name: Not reported  
TSDF EPA ID: CAT080033681  
Trans Name: Not reported  
TSDF Alt EPA ID: CAT080033681  
TSDF Alt Name: Not reported  
Waste Code Description: 352 - Other organic solids  
RCRA Code: Not reported  
Meth Code: R01 - Recycler  
Quantity Tons: 0.02  
Waste Quantity: 40  
Quantity Unit: P  
Additional Code 1: Not reported  
Additional Code 2: Not reported  
Additional Code 3: Not reported  
Additional Code 4: Not reported  
Additional Code 5: Not reported

Shipment Date: 19991130  
Creation Date: 2/1/2000 0:00:00  
Receipt Date: 19991202  
Manifest ID: 99372094  
Trans EPA ID: CA0000970392  
Trans Name: Not reported  
Trans 2 EPA ID: Not reported  
Trans 2 Name: Not reported  
TSDF EPA ID: CAD097030993

Map ID  
Direction  
Distance  
Elevation

MAP FINDINGS

Site

Database(s)

EDR ID Number  
EPA ID Number

**PHYLIRICH INTERNATIONAL (Continued)**

**S112999312**

|                         |  |
|-------------------------|--|
| Trans Name:             | Not reported                               |
| TSDF Alt EPA ID:        | CAD097030993                               |
| TSDF Alt Name:          | Not reported                               |
| Waste Code Description: | 135 - Unspecified aqueous solution         |
| RCRA Code:              | Not reported                               |
| Meth Code:              | R01 - Recycler                             |
| Quantity Tons:          | 0.231                                      |
| Waste Quantity:         | 55   |
| Quantity Unit:          | G  |
| Additional Code 1:      | Not reported                               |
| Additional Code 2:      | Not reported                               |
| Additional Code 3:      | Not reported                               |
| Additional Code 4:      | Not reported                               |
| Additional Code 5:      | Not reported                               |
| Shipment Date:          | 19991028                                   |
| Creation Date:          | 1/11/2000 0:00:00                          |
| Receipt Date:           | 19991101                                   |
| Manifest ID:            | 99369110                                   |
| Trans EPA ID:           | CA0000970392                               |
| Trans Name:             | Not reported                               |
| Trans 2 EPA ID:         | Not reported                               |
| Trans 2 Name:           | Not reported                               |
| TSDF EPA ID:            | CAT080033681                               |
| Trans Name:             | Not reported                               |
| TSDF Alt EPA ID:        | Not reported                               |
| TSDF Alt Name:          | Not reported                               |
| Waste Code Description: | 181 - Other inorganic solid waste Organics |
| RCRA Code:              | D007                                       |
| Meth Code:              | D80 - Disposal, Land Fill                  |
| Quantity Tons:          | 0.4  |
| Waste Quantity:         | 800  |
| Quantity Unit:          | P  |
| Additional Code 1:      | Not reported                               |
| Additional Code 2:      | Not reported                               |
| Additional Code 3:      | Not reported                               |
| Additional Code 4:      | Not reported                               |
| Additional Code 5:      | Not reported                               |
| Shipment Date:          | 19991028                                   |
| Creation Date:          | 1/11/2000 0:00:00                          |
| Receipt Date:           | 19991101                                   |
| Manifest ID:            | 99369110                                   |
| Trans EPA ID:           | CA0000970392                               |
| Trans Name:             | Not reported                               |
| Trans 2 EPA ID:         | Not reported                               |
| Trans 2 Name:           | Not reported                               |
| TSDF EPA ID:            | CAT080033681                               |
| Trans Name:             | Not reported                               |
| TSDF Alt EPA ID:        | Not reported                               |
| TSDF Alt Name:          | Not reported                               |
| Waste Code Description: | 135 - Unspecified aqueous solution         |
| RCRA Code:              | Not reported                               |
| Meth Code:              | R01 - Recycler                             |
| Quantity Tons:          | 0.462                                      |
| Waste Quantity:         | 110  |
| Quantity Unit:          | G  |

Map ID  
Direction  
Distance  
Elevation

MAP FINDINGS

Site

Database(s)

EDR ID Number  
EPA ID Number

**PHYLIRICH INTERNATIONAL (Continued)**

**S112999312**

|                         |  |
|-------------------------|--|
| Additional Code 1:      | Not reported   |
| Additional Code 2:      | Not reported   |
| Additional Code 3:      | Not reported   |
| Additional Code 4:      | Not reported   |
| Additional Code 5:      | Not reported   |
| Shipment Date:          | 19991028   |
| Creation Date:          | 12/17/1999 0:00:00   |
| Receipt Date:           | 19991101   |
| Manifest ID:            | 99369111   |
| Trans EPA ID:           | CA0000970392   |
| Trans Name:             | Not reported   |
| Trans 2 EPA ID:         | Not reported   |
| Trans 2 Name:           | Not reported   |
| TSDF EPA ID:            | CAD008302903   |
| Trans Name:             | Not reported   |
| TSDF Alt EPA ID:        | Not reported   |
| TSDF Alt Name:          | Not reported   |
| Waste Code Description: | 211 - Halogenated solvents (chloroform, methyl chloride, perchloroethylene, etc. |
| RCRA Code:              | F001   |
| Meth Code:              | H01 - Transfer Station   |
| Quantity Tons:          | 0.2293   |
| Waste Quantity:         | 55   |
| Quantity Unit:          | G  |
| Additional Code 1:      | Not reported   |
| Additional Code 2:      | Not reported   |
| Additional Code 3:      | Not reported   |
| Additional Code 4:      | Not reported   |
| Additional Code 5:      | Not reported   |
| Shipment Date:          | 19990920   |
| Creation Date:          | 11/19/1999 0:00:00   |
| Receipt Date:           | 19990922   |
| Manifest ID:            | 99492177   |
| Trans EPA ID:           | CA0000970392   |
| Trans Name:             | Not reported   |
| Trans 2 EPA ID:         | Not reported   |
| Trans 2 Name:           | Not reported   |
| TSDF EPA ID:            | CAT080033681   |
| Trans Name:             | Not reported   |
| TSDF Alt EPA ID:        | Not reported   |
| TSDF Alt Name:          | Not reported   |
| Waste Code Description: | 135 - Unspecified aqueous solution   |
| RCRA Code:              | Not reported   |
| Meth Code:              | D80 - Disposal, Land Fill  |
| Quantity Tons:          | 0.231  |
| Waste Quantity:         | 55   |
| Quantity Unit:          | G  |
| Additional Code 1:      | Not reported   |
| Additional Code 2:      | Not reported   |
| Additional Code 3:      | Not reported   |
| Additional Code 4:      | Not reported   |
| Additional Code 5:      | Not reported   |
| Shipment Date:          | 19990920   |
| Creation Date:          | 12/16/1999 0:00:00   |

Map ID  
Direction  
Distance  
Elevation

MAP FINDINGS

Site

Database(s)

EDR ID Number  
EPA ID Number

**PHYLIRICH INTERNATIONAL (Continued)**

**S112999312**

Receipt Date: 19990922  
Manifest ID: 99492178  
Trans EPA ID: CA0000970392  
Trans Name: Not reported  
Trans 2 EPA ID: Not reported  
Trans 2 Name: Not reported  
TSDF EPA ID: CAD097030993  
Trans Name: Not reported  
TSDF Alt EPA ID: CAD097030993  
TSDF Alt Name: Not reported  
Waste Code Description: 711 - Liquids with cyanides > 1000 mg/l  
RCRA Code: Not reported  
Meth Code: R01 - Recycler  
Quantity Tons: 0.4587  
Waste Quantity: 110  
Quantity Unit: G  
Additional Code 1: Not reported  
Additional Code 2: Not reported  
Additional Code 3: Not reported  
Additional Code 4: Not reported  
Additional Code 5: Not reported

**Additional Info:**

Year: 1997  
Gen EPA ID: CAD008331126

Shipment Date: 19971125  
Creation Date: 4/23/1998 0:00:00  
Receipt Date: 19980119  
Manifest ID: 97314554  
Trans EPA ID: CA0000970392  
Trans Name: Not reported  
Trans 2 EPA ID: CAD008364432  
Trans 2 Name: Not reported  
TSDF EPA ID: WAD991281767  
Trans Name: Not reported  
TSDF Alt EPA ID: Not reported  
TSDF Alt Name: Not reported  
Waste Code Description: 792 - Not reported  
RCRA Code: D002  
Meth Code: T03 - Treatment, Incineration  
Quantity Tons: 1.1467  
Waste Quantity: 275  
Quantity Unit: G  
Additional Code 1: Not reported  
Additional Code 2: Not reported  
Additional Code 3: Not reported  
Additional Code 4: Not reported  
Additional Code 5: Not reported

Shipment Date: 19970807  
Creation Date: 12/11/1997 0:00:00  
Receipt Date: 19970812  
Manifest ID: 96635462  
Trans EPA ID: CA0000970392  
Trans Name: Not reported  
Trans 2 EPA ID: Not reported



Map ID  
Direction  
Distance  
Elevation

MAP FINDINGS

Site

Database(s)

EDR ID Number  
EPA ID Number

**PHYLRICH INTERNATIONAL (Continued)**

**S112999312**

Trans 2 Name: Not reported  
TSDF EPA ID: CAD097030993  
Trans Name: Not reported  
TSDF Alt EPA ID: CAD097030993  
TSDF Alt Name: Not reported  
Waste Code Description: 181 - Other inorganic solid waste Organics  
RCRA Code: D007  
Meth Code: D99 - Disposal, Other  
Quantity Tons: 1.5  
Waste Quantity: 3000  
Quantity Unit: P  
Additional Code 1: Not reported  
Additional Code 2: Not reported  
Additional Code 3: Not reported  
Additional Code 4: Not reported  
Additional Code 5: Not reported

Shipment Date: 19970501  
Creation Date: 7/17/1997 0:00:00  
Receipt Date: 19970507  
Manifest ID: 96767241  
Trans EPA ID: CA0000970392  
Trans Name: Not reported  
Trans 2 EPA ID: Not reported  
Trans 2 Name: Not reported  
TSDF EPA ID: CAD097030993  
Trans Name: Not reported  
TSDF Alt EPA ID: Not reported  
TSDF Alt Name: Not reported  
Waste Code Description: 181 - Other inorganic solid waste Organics  
RCRA Code: D007  
Meth Code: D99 - Disposal, Other  
Quantity Tons: 0.6  
Waste Quantity: 1200  
Quantity Unit: P  
Additional Code 1: Not reported  
Additional Code 2: Not reported  
Additional Code 3: Not reported  
Additional Code 4: Not reported  
Additional Code 5: Not reported

**Additional Info:**

Year: 1995  
Gen EPA ID: CAD008331126

Shipment Date: 19951212  
Creation Date: 7/29/1996 0:00:00  
Receipt Date: 19951212  
Manifest ID: 92837166  
Trans EPA ID: CAD983630773  
Trans Name: Not reported  
Trans 2 EPA ID: Not reported  
Trans 2 Name: Not reported  
TSDF EPA ID: CAD001968361  
Trans Name: Not reported  
TSDF Alt EPA ID: Not reported  
TSDF Alt Name: Not reported

Map ID  
Direction  
Distance  
Elevation

MAP FINDINGS

Site

Database(s)

EDR ID Number  
EPA ID Number

**PHYLIRICH INTERNATIONAL (Continued)**

**S112999312**

Waste Code Description: 121 - Alkaline solution (pH >12.5) with metals (antimony, arsenic, barium, beryllium, cadmium, chromium, cobalt, copper, lead, mercury, molybdenum, nickel, selenium, silver, thallium, vanadium, and zinc  
RCRA Code: F007  
Meth Code: R01 - Recycler  
Quantity Tons: 0  
Waste Quantity: 150  
Quantity Unit: \*  
Additional Code 1: Not reported  
Additional Code 2: Not reported  
Additional Code 3: Not reported  
Additional Code 4: Not reported  
Additional Code 5: Not reported

Shipment Date: 19951206  
Creation Date: 7/26/1996 0:00:00  
Receipt Date: 19951207  
Manifest ID: 90723488  
Trans EPA ID: CAD921206072  
Trans Name: Not reported  
Trans 2 EPA ID: CAD921206072  
Trans 2 Name: Not reported  
TSDF EPA ID: CAD001968361  
Trans Name: Not reported  
TSDF Alt EPA ID: Not reported  
TSDF Alt Name: Not reported

Waste Code Description: 121 - Alkaline solution (pH >12.5) with metals (antimony, arsenic, barium, beryllium, cadmium, chromium, cobalt, copper, lead, mercury, molybdenum, nickel, selenium, silver, thallium, vanadium, and zinc  
RCRA Code: F007  
Meth Code: R01 - Recycler  
Quantity Tons: 0.4587  
Waste Quantity: 110  
Quantity Unit: G  
Additional Code 1: Not reported  
Additional Code 2: Not reported  
Additional Code 3: Not reported  
Additional Code 4: Not reported  
Additional Code 5: Not reported

Shipment Date: 19951107  
Creation Date: 7/26/1996 0:00:00  
Receipt Date: 19951113  
Manifest ID: 95387184  
Trans EPA ID: CA0000970392  
Trans Name: Not reported  
Trans 2 EPA ID: Not reported  
Trans 2 Name: Not reported  
TSDF EPA ID: CAT080033681  
Trans Name: Not reported  
TSDF Alt EPA ID: Not reported  
TSDF Alt Name: Not reported  
Waste Code Description: 181 - Other inorganic solid waste Organics  
RCRA Code: D011  
Meth Code: D99 - Disposal, Other  
Quantity Tons: 1.75  
Waste Quantity: 3500

Map ID  
Direction  
Distance  
Elevation

MAP FINDINGS

Site

Database(s)

EDR ID Number  
EPA ID Number

**PHYLIRICH INTERNATIONAL (Continued)**

**S112999312**

Quantity Unit: P  
Additional Code 1: Not reported  
Additional Code 2: Not reported  
Additional Code 3: Not reported  
Additional Code 4: Not reported  
Additional Code 5: Not reported  
  
Shipment Date: 19950809  
Creation Date: 4/2/1996 0:00:00  
Receipt Date: 19950816  
Manifest ID: 95652011  
Trans EPA ID: CA0000970392  
Trans Name: Not reported  
Trans 2 EPA ID: Not reported  
Trans 2 Name: Not reported  
TSDF EPA ID: CAT080033681  
Trans Name: Not reported  
TSDF Alt EPA ID: CAT080033681  
TSDF Alt Name: Not reported  
Waste Code Description: 181 - Other inorganic solid waste Organics  
RCRA Code: D011  
Meth Code: D99 - Disposal, Other  
Quantity Tons: 1.25  
Waste Quantity: 2500  
Quantity Unit: P  
Additional Code 1: Not reported  
Additional Code 2: Not reported  
Additional Code 3: Not reported  
Additional Code 4: Not reported  
Additional Code 5: Not reported

**Additional Info:**

Year: 1993  
Gen EPA ID: CAD008331126

Shipment Date: 19930616  
Creation Date: 9/8/1995 0:00:00  
Receipt Date: 19930616  
Manifest ID: 92735022  
Trans EPA ID: CAD990802993  
Trans Name: Not reported  
Trans 2 EPA ID: Not reported  
Trans 2 Name: Not reported  
TSDF EPA ID: CAT080033681  
Trans Name: Not reported  
TSDF Alt EPA ID: CAT080033681  
TSDF Alt Name: Not reported  
Waste Code Description: 181 - Other inorganic solid waste Organics  
RCRA Code: F006  
Meth Code: D99 - Disposal, Other  
Quantity Tons: 1.25  
Waste Quantity: 2500  
Quantity Unit: P  
Additional Code 1: Not reported  
Additional Code 2: Not reported  
Additional Code 3: Not reported  
Additional Code 4: Not reported

Map ID  
Direction  
Distance  
Elevation

MAP FINDINGS

Site

Database(s)

EDR ID Number  
EPA ID Number

**PHYLRICH INTERNATIONAL (Continued)**

**S112999312**

Additional Code 5: Not reported

Shipment Date: 19930616  
Creation Date: 9/8/1995 0:00:00  
Receipt Date: 19930616  
Manifest ID: 92735022  
Trans EPA ID: CAD990802993  
Trans Name: Not reported  
Trans 2 EPA ID: Not reported  
Trans 2 Name: Not reported  
TSDF EPA ID: CAT080033681  
Trans Name: Not reported  
TSDF Alt EPA ID: CAT080033681  
TSDF Alt Name: Not reported  
Waste Code Description: 181 - Other inorganic solid waste Organics  
RCRA Code: F006  
Meth Code: D99 - Disposal, Other  
Quantity Tons: 0.5  
Waste Quantity: 1000  
Quantity Unit: P  
Additional Code 1: Not reported  
Additional Code 2: Not reported  
Additional Code 3: Not reported  
Additional Code 4: Not reported  
Additional Code 5: Not reported

Additional Info:

Year: 1994  
Gen EPA ID: CAD008331126

Shipment Date: 19941121  
Creation Date: 3/28/1996 0:00:00  
Receipt Date: 19941122  
Manifest ID: 92850353  
Trans EPA ID: CAD983646589  
Trans Name: Not reported  
Trans 2 EPA ID: Not reported  
Trans 2 Name: Not reported  
TSDF EPA ID: CAT080033681  
Trans Name: Not reported  
TSDF Alt EPA ID: CAT080033681  
TSDF Alt Name: Not reported  
Waste Code Description: 723 - Liquids with chromium (VI) > 500 mg/l  
RCRA Code: F006  
Meth Code: D99 - Disposal, Other  
Quantity Tons: 1  
Waste Quantity: 2000  
Quantity Unit: P  
Additional Code 1: Not reported  
Additional Code 2: Not reported  
Additional Code 3: Not reported  
Additional Code 4: Not reported  
Additional Code 5: Not reported

Shipment Date: 19941121  
Creation Date: 3/28/1996 0:00:00  
Receipt Date: 19941122

Map ID  
Direction  
Distance  
Elevation

MAP FINDINGS

Site

Database(s)

EDR ID Number  
EPA ID Number

**PHYLIRICH INTERNATIONAL (Continued)**

**S112999312**

Manifest ID: 92850353  
Trans EPA ID: CAD983646589  
Trans Name: Not reported  
Trans 2 EPA ID: Not reported  
Trans 2 Name: Not reported  
TSDF EPA ID: CAT080033681  
Trans Name: Not reported  
TSDF Alt EPA ID: CAT080033681  
TSDF Alt Name: Not reported  
Waste Code Description: 723 - Liquids with chromium (VI) > 500 mg/l  
RCRA Code: F006  
Meth Code: D99 - Disposal, Other  
Quantity Tons: 0.25  
Waste Quantity: 500  
Quantity Unit: P  
Additional Code 1: Not reported  
Additional Code 2: Not reported  
Additional Code 3: Not reported  
Additional Code 4: Not reported  
Additional Code 5: Not reported

Shipment Date: 19940224  
Creation Date: 9/15/1995 0:00:00  
Receipt Date: 19940228  
Manifest ID: 93339296  
Trans EPA ID: CAD983646589  
Trans Name: Not reported  
Trans 2 EPA ID: Not reported  
Trans 2 Name: Not reported  
TSDF EPA ID: CAT080033681  
Trans Name: Not reported  
TSDF Alt EPA ID: CAT080033681  
TSDF Alt Name: Not reported  
Waste Code Description: 352 - Other organic solids  
RCRA Code: F006  
Meth Code: D99 - Disposal, Other  
Quantity Tons: 2  
Waste Quantity: 4000  
Quantity Unit: P  
Additional Code 1: Not reported  
Additional Code 2: Not reported  
Additional Code 3: Not reported  
Additional Code 4: Not reported  
Additional Code 5: Not reported

Additional Info:  
Year: 2000  
Gen EPA ID: CAD008331126

Shipment Date: 20001213  
Creation Date: 3/6/2001 0:00:00  
Receipt Date: 20001215  
Manifest ID: 20883860  
Trans EPA ID: CA0000970392  
Trans Name: Not reported  
Trans 2 EPA ID: Not reported  
Trans 2 Name: Not reported

Map ID  
Direction  
Distance  
Elevation

MAP FINDINGS

Site

Database(s)

EDR ID Number  
EPA ID Number

**PHYLIRICH INTERNATIONAL (Continued)**

**S112999312**

TSDF EPA ID: CAT080033681  
Trans Name: Not reported  
TSDF Alt EPA ID: Not reported  
TSDF Alt Name: Not reported  
Waste Code Description: 181 - Other inorganic solid waste Organics  
RCRA Code: D007  
Meth Code: D80 - Disposal, Land Fill  
Quantity Tons: 0.45  
Waste Quantity: 900  
Quantity Unit: P  
Additional Code 1: Not reported  
Additional Code 2: Not reported  
Additional Code 3: Not reported  
Additional Code 4: Not reported  
Additional Code 5: Not reported

Shipment Date: 20001213  
Creation Date: 3/6/2001 0:00:00  
Receipt Date: 20001215  
Manifest ID: 20883860  
Trans EPA ID: CA0000970392  
Trans Name: Not reported  
Trans 2 EPA ID: Not reported  
Trans 2 Name: Not reported  
TSDF EPA ID: CAT080033681  
Trans Name: Not reported  
TSDF Alt EPA ID: Not reported  
TSDF Alt Name: Not reported  
Waste Code Description: 352 - Other organic solids  
RCRA Code: Not reported  
Meth Code: R01 - Recycler  
Quantity Tons: 0.25  
Waste Quantity: 500  
Quantity Unit: P  
Additional Code 1: Not reported  
Additional Code 2: Not reported  
Additional Code 3: Not reported  
Additional Code 4: Not reported  
Additional Code 5: Not reported

Shipment Date: 20001213  
Creation Date: 3/6/2001 0:00:00  
Receipt Date: 20001215  
Manifest ID: 20883860  
Trans EPA ID: CA0000970392  
Trans Name: Not reported  
Trans 2 EPA ID: Not reported  
Trans 2 Name: Not reported  
TSDF EPA ID: CAT080033681  
Trans Name: Not reported  
TSDF Alt EPA ID: Not reported  
TSDF Alt Name: Not reported  
Waste Code Description: 352 - Other organic solids  
RCRA Code: Not reported  
Meth Code: R01 - Recycler  
Quantity Tons: 0.075  
Waste Quantity: 150

Map ID  
Direction  
Distance  
Elevation

MAP FINDINGS

Site

Database(s)

EDR ID Number  
EPA ID Number

**PHYLIRICH INTERNATIONAL (Continued)**

**S112999312**

|                         |  |
|-------------------------|--|
| Quantity Unit:          | P  |
| Additional Code 1:      | Not reported                               |
| Additional Code 2:      | Not reported                               |
| Additional Code 3:      | Not reported                               |
| Additional Code 4:      | Not reported                               |
| Additional Code 5:      | Not reported                               |
| Shipment Date:          | 20001213                                   |
| Creation Date:          | 3/6/2001 0:00:00                           |
| Receipt Date:           | 20001215                                   |
| Manifest ID:            | 20883860                                   |
| Trans EPA ID:           | CA0000970392                               |
| Trans Name:             | Not reported                               |
| Trans 2 EPA ID:         | Not reported                               |
| Trans 2 Name:           | Not reported                               |
| TSDf EPA ID:            | CAT080033681                               |
| Trans Name:             | Not reported                               |
| TSDf Alt EPA ID:        | Not reported                               |
| TSDf Alt Name:          | Not reported                               |
| Waste Code Description: | 181 - Other inorganic solid waste Organics |
| RCRA Code:              | Not reported                               |
| Meth Code:              | R01 - Recycler                             |
| Quantity Tons:          | 0.075                                      |
| Waste Quantity:         | 150  |
| Quantity Unit:          | P  |
| Additional Code 1:      | Not reported                               |
| Additional Code 2:      | Not reported                               |
| Additional Code 3:      | Not reported                               |
| Additional Code 4:      | Not reported                               |
| Additional Code 5:      | Not reported                               |
| Shipment Date:          | 20001024                                   |
| Creation Date:          | 1/9/2001 0:00:00                           |
| Receipt Date:           | 20001026                                   |
| Manifest ID:            | 20504188                                   |
| Trans EPA ID:           | CA0000970392                               |
| Trans Name:             | Not reported                               |
| Trans 2 EPA ID:         | Not reported                               |
| Trans 2 Name:           | Not reported                               |
| TSDf EPA ID:            | CAT080033681                               |
| Trans Name:             | Not reported                               |
| TSDf Alt EPA ID:        | Not reported                               |
| TSDf Alt Name:          | Not reported                               |
| Waste Code Description: | 181 - Other inorganic solid waste Organics |
| RCRA Code:              | Not reported                               |
| Meth Code:              | R01 - Recycler                             |
| Quantity Tons:          | 0.075                                      |
| Waste Quantity:         | 150  |
| Quantity Unit:          | P  |
| Additional Code 1:      | Not reported                               |
| Additional Code 2:      | Not reported                               |
| Additional Code 3:      | Not reported                               |
| Additional Code 4:      | Not reported                               |
| Additional Code 5:      | Not reported                               |
| Shipment Date:          | 20001024                                   |
| Creation Date:          | 1/9/2001 0:00:00                           |

Map ID  
Direction  
Distance  
Elevation

MAP FINDINGS

Site

Database(s)

EDR ID Number  
EPA ID Number

**PHYLIRICH INTERNATIONAL (Continued)**

**S112999312**

Receipt Date: 20001026  
Manifest ID: 20504188  
Trans EPA ID: CA0000970392  
Trans Name: Not reported  
Trans 2 EPA ID: Not reported  
Trans 2 Name: Not reported  
TSDF EPA ID: CAT080033681  
Trans Name: Not reported  
TSDF Alt EPA ID: Not reported  
TSDF Alt Name: Not reported  
Waste Code Description: 181 - Other inorganic solid waste Organics  
RCRA Code: Not reported  
Meth Code: R01 - Recycler  
Quantity Tons: 0.05  
Waste Quantity: 100  
Quantity Unit: P  
Additional Code 1: Not reported  
Additional Code 2: Not reported  
Additional Code 3: Not reported  
Additional Code 4: Not reported  
Additional Code 5: Not reported

Shipment Date: 20001024  
Creation Date: 1/9/2001 0:00:00  
Receipt Date: 20001026  
Manifest ID: 20504188  
Trans EPA ID: CA0000970392  
Trans Name: Not reported  
Trans 2 EPA ID: Not reported  
Trans 2 Name: Not reported  
TSDF EPA ID: CAT080033681  
Trans Name: Not reported  
TSDF Alt EPA ID: Not reported  
TSDF Alt Name: Not reported  
Waste Code Description: 352 - Other organic solids  
RCRA Code: Not reported  
Meth Code: R01 - Recycler  
Quantity Tons: 0.15  
Waste Quantity: 300  
Quantity Unit: P  
Additional Code 1: Not reported  
Additional Code 2: Not reported  
Additional Code 3: Not reported  
Additional Code 4: Not reported  
Additional Code 5: Not reported

Shipment Date: 20001024  
Creation Date: 1/9/2001 0:00:00  
Receipt Date: 20001026  
Manifest ID: 20504189  
Trans EPA ID: CA0000970392  
Trans Name: Not reported  
Trans 2 EPA ID: Not reported  
Trans 2 Name: Not reported  
TSDF EPA ID: CAT080033681  
Trans Name: Not reported  
TSDF Alt EPA ID: Not reported



Map ID  
Direction  
Distance  
Elevation

MAP FINDINGS

Site

Database(s)

EDR ID Number  
EPA ID Number

**PHYLIRICH INTERNATIONAL (Continued)**

**S112999312**

|                         |  |
|-------------------------|--|
| TSDf Alt Name:          | Not reported                               |
| Waste Code Description: | 352 - Other organic solids                 |
| RCRA Code:              | Not reported                               |
| Meth Code:              | R01 - Recycler                             |
| Quantity Tons:          | 0.5  |
| Waste Quantity:         | 1000                                       |
| Quantity Unit:          | P  |
| Additional Code 1:      | Not reported                               |
| Additional Code 2:      | Not reported                               |
| Additional Code 3:      | Not reported                               |
| Additional Code 4:      | Not reported                               |
| Additional Code 5:      | Not reported                               |
| Shipment Date:          | 20001024                                   |
| Creation Date:          | 12/13/2000 0:00:00                         |
| Receipt Date:           | 20001030                                   |
| Manifest ID:            | 20504190                                   |
| Trans EPA ID:           | CA0000970392                               |
| Trans Name:             | Not reported                               |
| Trans 2 EPA ID:         | Not reported                               |
| Trans 2 Name:           | Not reported                               |
| TSDf EPA ID:            | CAD044429835                               |
| Trans Name:             | Not reported                               |
| TSDf Alt EPA ID:        | Not reported                               |
| TSDf Alt Name:          | Not reported                               |
| Waste Code Description: | 352 - Other organic solids                 |
| RCRA Code:              | P007                                       |
| Meth Code:              | D99 - Disposal, Other                      |
| Quantity Tons:          | 0.05                                       |
| Waste Quantity:         | 100  |
| Quantity Unit:          | P  |
| Additional Code 1:      | Not reported                               |
| Additional Code 2:      | Not reported                               |
| Additional Code 3:      | Not reported                               |
| Additional Code 4:      | Not reported                               |
| Additional Code 5:      | Not reported                               |
| Shipment Date:          | 20001024                                   |
| Creation Date:          | 1/9/2001 0:00:00                           |
| Receipt Date:           | 20001026                                   |
| Manifest ID:            | 20504188                                   |
| Trans EPA ID:           | CA0000970392                               |
| Trans Name:             | Not reported                               |
| Trans 2 EPA ID:         | Not reported                               |
| Trans 2 Name:           | Not reported                               |
| TSDf EPA ID:            | CAT080033681                               |
| Trans Name:             | Not reported                               |
| TSDf Alt EPA ID:        | Not reported                               |
| TSDf Alt Name:          | Not reported                               |
| Waste Code Description: | 181 - Other inorganic solid waste Organics |
| RCRA Code:              | D007                                       |
| Meth Code:              | D80 - Disposal, Land Fill                  |
| Quantity Tons:          | 0.2  |
| Waste Quantity:         | 400  |
| Quantity Unit:          | P  |
| Additional Code 1:      | Not reported                               |
| Additional Code 2:      | Not reported                               |

Map ID  
Direction  
Distance  
Elevation

MAP FINDINGS

Site

Database(s)

EDR ID Number  
EPA ID Number

**PHYLIRICH INTERNATIONAL (Continued)**

**S112999312**

Additional Code 3: Not reported  
Additional Code 4: Not reported  
Additional Code 5: Not reported

Additional Info:

Year: 1998  
Gen EPA ID: CAD008331126

Shipment Date: 19981222  
Creation Date: 2/26/1999 0:00:00  
Receipt Date: 19981229  
Manifest ID: 98816642  
Trans EPA ID: CA0000970392  
Trans Name: Not reported  
Trans 2 EPA ID: Not reported  
Trans 2 Name: Not reported  
TSDf EPA ID: CAT080033681  
Trans Name: Not reported  
TSDf Alt EPA ID: Not reported  
TSDf Alt Name: Not reported  
Waste Code Description: 181 - Other inorganic solid waste Organics  
RCRA Code: D007  
Meth Code: D80 - Disposal, Land Fill  
Quantity Tons: 0.75  
Waste Quantity: 1500  
Quantity Unit: P  
Additional Code 1: Not reported  
Additional Code 2: Not reported  
Additional Code 3: Not reported  
Additional Code 4: Not reported  
Additional Code 5: Not reported

Shipment Date: 19981222  
Creation Date: 2/26/1999 0:00:00  
Receipt Date: 19981229  
Manifest ID: 98816642  
Trans EPA ID: CA0000970392  
Trans Name: Not reported  
Trans 2 EPA ID: Not reported  
Trans 2 Name: Not reported  
TSDf EPA ID: CAT080033681  
Trans Name: Not reported  
TSDf Alt EPA ID: Not reported  
TSDf Alt Name: Not reported  
Waste Code Description: 135 - Unspecified aqueous solution  
RCRA Code: Not reported  
Meth Code: R01 - Recycler  
Quantity Tons: 0.231  
Waste Quantity: 55  
Quantity Unit: G  
Additional Code 1: Not reported  
Additional Code 2: Not reported  
Additional Code 3: Not reported  
Additional Code 4: Not reported  
Additional Code 5: Not reported

Shipment Date: 19981222

Map ID  
Direction  
Distance  
Elevation

MAP FINDINGS

Site

Database(s)

EDR ID Number  
EPA ID Number

**PHYLRICH INTERNATIONAL (Continued)**

**S112999312**

|                         |   |
|-------------------------|---|
| Creation Date:          | 2/26/1999 0:00:00                       |
| Receipt Date:           | 19981229                                |
| Manifest ID:            | 98816642                                |
| Trans EPA ID:           | CA0000970392                            |
| Trans Name:             | Not reported                            |
| Trans 2 EPA ID:         | Not reported                            |
| Trans 2 Name:           | Not reported                            |
| TSDF EPA ID:            | CAT080033681                            |
| Trans Name:             | Not reported                            |
| TSDF Alt EPA ID:        | Not reported                            |
| TSDF Alt Name:          | Not reported                            |
| Waste Code Description: | 135 - Unspecified aqueous solution      |
| RCRA Code:              | Not reported                            |
| Meth Code:              | R01 - Recycler                          |
| Quantity Tons:          | 0.231                                   |
| Waste Quantity:         | 55                                      |
| Quantity Unit:          | G                                       |
| Additional Code 1:      | Not reported                            |
| Additional Code 2:      | Not reported                            |
| Additional Code 3:      | Not reported                            |
| Additional Code 4:      | Not reported                            |
| Additional Code 5:      | Not reported                            |
| Shipment Date:          | 19980923                                |
| Creation Date:          | 11/2/1998 0:00:00                       |
| Receipt Date:           | Not reported                            |
| Manifest ID:            | 96711341                                |
| Trans EPA ID:           | CAD921206072                            |
| Trans Name:             | Not reported                            |
| Trans 2 EPA ID:         | Not reported                            |
| Trans 2 Name:           | Not reported                            |
| TSDF EPA ID:            | CAD069138899                            |
| Trans Name:             | Not reported                            |
| TSDF Alt EPA ID:        | Not reported                            |
| TSDF Alt Name:          | Not reported                            |
| Waste Code Description: | 711 - Liquids with cyanides > 1000 mg/l |
| RCRA Code:              | F007                                    |
| Meth Code:              | - Not reported                          |
| Quantity Tons:          | 0.417                                   |
| Waste Quantity:         | 100                                     |
| Quantity Unit:          | G                                       |
| Additional Code 1:      | Not reported                            |
| Additional Code 2:      | Not reported                            |
| Additional Code 3:      | Not reported                            |
| Additional Code 4:      | Not reported                            |
| Additional Code 5:      | Not reported                            |
| Shipment Date:          | 19980922                                |
| Creation Date:          | 11/19/1998 0:00:00                      |
| Receipt Date:           | 19980929                                |
| Manifest ID:            | 98443727                                |
| Trans EPA ID:           | CA0000970392                            |
| Trans Name:             | Not reported                            |
| Trans 2 EPA ID:         | Not reported                            |
| Trans 2 Name:           | Not reported                            |
| TSDF EPA ID:            | CAD044429835                            |
| Trans Name:             | Not reported                            |

Map ID  
Direction  
Distance  
Elevation

MAP FINDINGS

Site

Database(s)

EDR ID Number  
EPA ID Number

**PHYLIRICH INTERNATIONAL (Continued)**

**S112999312**

|                         |  |
|-------------------------|--|
| TSDf Alt EPA ID:        | Not reported                               |
| TSDf Alt Name:          | Not reported                               |
| Waste Code Description: | 181 - Other inorganic solid waste Organics |
| RCRA Code:              | F007                                       |
| Meth Code:              | D99 - Disposal, Other                      |
| Quantity Tons:          | 0.05                                       |
| Waste Quantity:         | 100  |
| Quantity Unit:          | P  |
| Additional Code 1:      | Not reported                               |
| Additional Code 2:      | Not reported                               |
| Additional Code 3:      | Not reported                               |
| Additional Code 4:      | Not reported                               |
| Additional Code 5:      | Not reported                               |
| Shipment Date:          | 19980922                                   |
| Creation Date:          | 11/19/1998 0:00:00                         |
| Receipt Date:           | 19980925                                   |
| Manifest ID:            | 98443726                                   |
| Trans EPA ID:           | CA0000970392                               |
| Trans Name:             | Not reported                               |
| Trans 2 EPA ID:         | Not reported                               |
| Trans 2 Name:           | Not reported                               |
| TSDf EPA ID:            | CAT080033681                               |
| Trans Name:             | Not reported                               |
| TSDf Alt EPA ID:        | Not reported                               |
| TSDf Alt Name:          | Not reported                               |
| Waste Code Description: | 181 - Other inorganic solid waste Organics |
| RCRA Code:              | Not reported                               |
| Meth Code:              | R01 - Recycler                             |
| Quantity Tons:          | 0.025                                      |
| Waste Quantity:         | 50   |
| Quantity Unit:          | P  |
| Additional Code 1:      | Not reported                               |
| Additional Code 2:      | Not reported                               |
| Additional Code 3:      | Not reported                               |
| Additional Code 4:      | Not reported                               |
| Additional Code 5:      | Not reported                               |
| Shipment Date:          | 19980922                                   |
| Creation Date:          | 11/19/1998 0:00:00                         |
| Receipt Date:           | 19980925                                   |
| Manifest ID:            | 98443726                                   |
| Trans EPA ID:           | CA0000970392                               |
| Trans Name:             | Not reported                               |
| Trans 2 EPA ID:         | Not reported                               |
| Trans 2 Name:           | Not reported                               |
| TSDf EPA ID:            | CAT080033681                               |
| Trans Name:             | Not reported                               |
| TSDf Alt EPA ID:        | Not reported                               |
| TSDf Alt Name:          | Not reported                               |
| Waste Code Description: | 181 - Other inorganic solid waste Organics |
| RCRA Code:              | D007                                       |
| Meth Code:              | D99 - Disposal, Other                      |
| Quantity Tons:          | 0.6  |
| Waste Quantity:         | 1200                                       |
| Quantity Unit:          | P  |
| Additional Code 1:      | Not reported                               |

Map ID  
Direction  
Distance  
Elevation

MAP FINDINGS

Site

Database(s)

EDR ID Number  
EPA ID Number

**PHYLIRICH INTERNATIONAL (Continued)**

**S112999312**

Additional Code 2: Not reported  
Additional Code 3: Not reported  
Additional Code 4: Not reported  
Additional Code 5: Not reported

Shipment Date: 19980922  
Creation Date: 11/19/1998 0:00:00  
Receipt Date: 19980925  
Manifest ID: 98443726  
Trans EPA ID: CA0000970392  
Trans Name: Not reported  
Trans 2 EPA ID: Not reported  
Trans 2 Name: Not reported  
TSDF EPA ID: CAT080033681  
Trans Name: Not reported  
TSDF Alt EPA ID: Not reported  
TSDF Alt Name: Not reported  
Waste Code Description: 792 - Not reported  
RCRA Code: D002  
Meth Code: R01 - Recycler  
Quantity Tons: 0.2293  
Waste Quantity: 55  
Quantity Unit: G  
Additional Code 1: Not reported  
Additional Code 2: Not reported  
Additional Code 3: Not reported  
Additional Code 4: Not reported  
Additional Code 5: Not reported

Shipment Date: 19980922  
Creation Date: 11/19/1998 0:00:00  
Receipt Date: 19980925  
Manifest ID: 98443726  
Trans EPA ID: CA0000970392  
Trans Name: Not reported  
Trans 2 EPA ID: Not reported  
Trans 2 Name: Not reported  
TSDF EPA ID: CAT080033681  
Trans Name: Not reported  
TSDF Alt EPA ID: Not reported  
TSDF Alt Name: Not reported  
Waste Code Description: 726 - Liquids with nickel > 134 mg/l  
RCRA Code: Not reported  
Meth Code: R01 - Recycler  
Quantity Tons: 0.2293  
Waste Quantity: 55  
Quantity Unit: G  
Additional Code 1: Not reported  
Additional Code 2: Not reported  
Additional Code 3: Not reported  
Additional Code 4: Not reported  
Additional Code 5: Not reported

Shipment Date: 19980831  
Creation Date: 11/2/1998 0:00:00  
Receipt Date: 19980831  
Manifest ID: 96711341

Map ID  
Direction  
Distance  
Elevation

MAP FINDINGS

Site

Database(s)

EDR ID Number  
EPA ID Number

**PHYLRICH INTERNATIONAL (Continued)**

**S112999312**

Trans EPA ID: CAD921206072  
Trans Name: Not reported  
Trans 2 EPA ID: Not reported  
Trans 2 Name: Not reported  
TSDF EPA ID: CAD069138899  
Trans Name: Not reported  
TSDF Alt EPA ID: Not reported  
TSDF Alt Name: Not reported  
Waste Code Description: 711 - Liquids with cyanides > 1000 mg/l  
RCRA Code: F007  
Meth Code: R01 - Recycler  
Quantity Tons: 0.417  
Waste Quantity: 100  
Quantity Unit: G  
Additional Code 1: Not reported  
Additional Code 2: Not reported  
Additional Code 3: Not reported  
Additional Code 4: Not reported  
Additional Code 5: Not reported

**Additional Info:**

Year: 1996  
Gen EPA ID: CAD008331126

Shipment Date: 19961112  
Creation Date: 5/20/1997 0:00:00  
Receipt Date: 19961113  
Manifest ID: 96422329  
Trans EPA ID: CA0000970392  
Trans Name: Not reported  
Trans 2 EPA ID: Not reported  
Trans 2 Name: Not reported  
TSDF EPA ID: CAD000088252  
Trans Name: Not reported  
TSDF Alt EPA ID: Not reported  
TSDF Alt Name: Not reported  
Waste Code Description: 352 - Other organic solids  
RCRA Code: D007  
Meth Code: H01 - Transfer Station  
Quantity Tons: 1.5  
Waste Quantity: 3000  
Quantity Unit: P  
Additional Code 1: Not reported  
Additional Code 2: Not reported  
Additional Code 3: Not reported  
Additional Code 4: Not reported  
Additional Code 5: Not reported

Shipment Date: 19960611  
Creation Date: 5/30/1997 0:00:00  
Receipt Date: 19960613  
Manifest ID: 96056228  
Trans EPA ID: CA0000970392  
Trans Name: Not reported  
Trans 2 EPA ID: Not reported  
Trans 2 Name: Not reported  
TSDF EPA ID: CAD000088252

Map ID  
Direction  
Distance  
Elevation

MAP FINDINGS

Site

Database(s)

EDR ID Number  
EPA ID Number

**PHYLIRICH INTERNATIONAL (Continued)**

**S112999312**

|                         |  |
|-------------------------|--|
| Trans Name:             | Not reported                               |
| TSDF Alt EPA ID:        | Not reported                               |
| TSDF Alt Name:          | Not reported                               |
| Waste Code Description: | 352 - Other organic solids                 |
| RCRA Code:              | D007                                       |
| Meth Code:              | H01 - Transfer Station                     |
| Quantity Tons:          | 2.7  |
| Waste Quantity:         | 5400                                       |
| Quantity Unit:          | P  |
| Additional Code 1:      | Not reported                               |
| Additional Code 2:      | Not reported                               |
| Additional Code 3:      | Not reported                               |
| Additional Code 4:      | Not reported                               |
| Additional Code 5:      | Not reported                               |
| Shipment Date:          | 19960125                                   |
| Creation Date:          | 10/10/1996 0:00:00                         |
| Receipt Date:           | 19960126                                   |
| Manifest ID:            | 95797114                                   |
| Trans EPA ID:           | CA0000970392                               |
| Trans Name:             | Not reported                               |
| Trans 2 EPA ID:         | Not reported                               |
| Trans 2 Name:           | Not reported                               |
| TSDF EPA ID:            | CAT080033681                               |
| Trans Name:             | Not reported                               |
| TSDF Alt EPA ID:        | CAT080033681                               |
| TSDF Alt Name:          | Not reported                               |
| Waste Code Description: | 181 - Other inorganic solid waste Organics |
| RCRA Code:              | D007                                       |
| Meth Code:              | D99 - Disposal, Other                      |
| Quantity Tons:          | 1.5  |
| Waste Quantity:         | 3000                                       |
| Quantity Unit:          | P  |
| Additional Code 1:      | Not reported                               |
| Additional Code 2:      | Not reported                               |
| Additional Code 3:      | Not reported                               |
| Additional Code 4:      | Not reported                               |
| Additional Code 5:      | Not reported                               |

**Additional Info:**

|             |              |
|-------------|--------------|
| Year:       | 2001         |
| Gen EPA ID: | CAD008331126 |

|                         |  |
|-------------------------|--|
| Shipment Date:          | 20010618                                   |
| Creation Date:          | 8/14/2001 0:00:00                          |
| Receipt Date:           | 20010618                                   |
| Manifest ID:            | 20757902                                   |
| Trans EPA ID:           | CAD082699562                               |
| Trans Name:             | Not reported                               |
| Trans 2 EPA ID:         | Not reported                               |
| Trans 2 Name:           | Not reported                               |
| TSDF EPA ID:            | CAD097030993                               |
| Trans Name:             | Not reported                               |
| TSDF Alt EPA ID:        | Not reported                               |
| TSDF Alt Name:          | Not reported                               |
| Waste Code Description: | 181 - Other inorganic solid waste Organics |
| RCRA Code:              | D007                                       |

Map ID  
Direction  
Distance  
Elevation

MAP FINDINGS

Site

Database(s)

EDR ID Number  
EPA ID Number

**PHYLIRICH INTERNATIONAL (Continued)**

**S112999312**

|                         |  |
|-------------------------|--|
| Meth Code:              | D99 - Disposal, Other                      |
| Quantity Tons:          | 27.8124                                    |
| Waste Quantity:         | 33   |
| Quantity Unit:          | Y  |
| Additional Code 1:      | Not reported                               |
| Additional Code 2:      | Not reported                               |
| Additional Code 3:      | Not reported                               |
| Additional Code 4:      | Not reported                               |
| Additional Code 5:      | Not reported                               |
| Shipment Date:          | 20010613                                   |
| Creation Date:          | 8/14/2001 0:00:00                          |
| Receipt Date:           | 20010613                                   |
| Manifest ID:            | 20757905                                   |
| Trans EPA ID:           | CAD054874072                               |
| Trans Name:             | Not reported                               |
| Trans 2 EPA ID:         | Not reported                               |
| Trans 2 Name:           | Not reported                               |
| TSDf EPA ID:            | CAD097030993                               |
| Trans Name:             | Not reported                               |
| TSDf Alt EPA ID:        | Not reported                               |
| TSDf Alt Name:          | Not reported                               |
| Waste Code Description: | 181 - Other inorganic solid waste Organics |
| RCRA Code:              | D007                                       |
| Meth Code:              | D99 - Disposal, Other                      |
| Quantity Tons:          | 13.425                                     |
| Waste Quantity:         | 26850                                      |
| Quantity Unit:          | P  |
| Additional Code 1:      | Not reported                               |
| Additional Code 2:      | Not reported                               |
| Additional Code 3:      | Not reported                               |
| Additional Code 4:      | Not reported                               |
| Additional Code 5:      | Not reported                               |
| Shipment Date:          | 20010613                                   |
| Creation Date:          | 8/14/2001 0:00:00                          |
| Receipt Date:           | 20050613                                   |
| Manifest ID:            | 20757987                                   |
| Trans EPA ID:           | CAD054834072                               |
| Trans Name:             | Not reported                               |
| Trans 2 EPA ID:         | Not reported                               |
| Trans 2 Name:           | Not reported                               |
| TSDf EPA ID:            | CAD097030993                               |
| Trans Name:             | Not reported                               |
| TSDf Alt EPA ID:        | Not reported                               |
| TSDf Alt Name:          | Not reported                               |
| Waste Code Description: | 181 - Other inorganic solid waste Organics |
| RCRA Code:              | D007                                       |
| Meth Code:              | D99 - Disposal, Other                      |
| Quantity Tons:          | 11.835                                     |
| Waste Quantity:         | 23670                                      |
| Quantity Unit:          | P  |
| Additional Code 1:      | Not reported                               |
| Additional Code 2:      | Not reported                               |
| Additional Code 3:      | Not reported                               |
| Additional Code 4:      | Not reported                               |
| Additional Code 5:      | Not reported                               |



Map ID  
Direction  
Distance  
Elevation

MAP FINDINGS

Site

Database(s)

EDR ID Number  
EPA ID Number

**PHYLIRICH INTERNATIONAL (Continued)**

**S112999312**

|                         |  |
|-------------------------|--|
| Shipment Date:          | 20010522                                   |
| Creation Date:          | 7/30/2001 0:00:00                          |
| Receipt Date:           | 20010522                                   |
| Manifest ID:            | 20430539                                   |
| Trans EPA ID:           | CAD082699562                               |
| Trans Name:             | Not reported                               |
| Trans 2 EPA ID:         | Not reported                               |
| Trans 2 Name:           | Not reported                               |
| TSDF EPA ID:            | CAD097030993                               |
| Trans Name:             | Not reported                               |
| TSDF Alt EPA ID:        | Not reported                               |
| TSDF Alt Name:          | Not reported                               |
| Waste Code Description: | 135 - Unspecified aqueous solution         |
| RCRA Code:              | Not reported                               |
| Meth Code:              | R01 - Recycler                             |
| Quantity Tons:          | 8.4  |
| Waste Quantity:         | 2000                                       |
| Quantity Unit:          | G  |
| Additional Code 1:      | Not reported                               |
| Additional Code 2:      | Not reported                               |
| Additional Code 3:      | Not reported                               |
| Additional Code 4:      | Not reported                               |
| Additional Code 5:      | Not reported                               |
| Shipment Date:          | 20010521                                   |
| Creation Date:          | 7/30/2001 0:00:00                          |
| Receipt Date:           | 20010521                                   |
| Manifest ID:            | 20757982                                   |
| Trans EPA ID:           | CAD981164445                               |
| Trans Name:             | Not reported                               |
| Trans 2 EPA ID:         | Not reported                               |
| Trans 2 Name:           | Not reported                               |
| TSDF EPA ID:            | CAD097030993                               |
| Trans Name:             | Not reported                               |
| TSDF Alt EPA ID:        | Not reported                               |
| TSDF Alt Name:          | Not reported                               |
| Waste Code Description: | 181 - Other inorganic solid waste Organics |
| RCRA Code:              | D007                                       |
| Meth Code:              | D99 - Disposal, Other                      |
| Quantity Tons:          | 33.712                                     |
| Waste Quantity:         | 40   |
| Quantity Unit:          | Y  |
| Additional Code 1:      | Not reported                               |
| Additional Code 2:      | Not reported                               |
| Additional Code 3:      | Not reported                               |
| Additional Code 4:      | Not reported                               |
| Additional Code 5:      | Not reported                               |
| Shipment Date:          | 20010521                                   |
| Creation Date:          | 7/30/2001 0:00:00                          |
| Receipt Date:           | 20010521                                   |
| Manifest ID:            | 20757981                                   |
| Trans EPA ID:           | CAD982495608                               |
| Trans Name:             | Not reported                               |
| Trans 2 EPA ID:         | Not reported                               |
| Trans 2 Name:           | Not reported                               |
| TSDF EPA ID:            | CAD097030993                               |

Map ID  
Direction  
Distance  
Elevation

MAP FINDINGS

Site

Database(s)

EDR ID Number  
EPA ID Number

**PHYLIRICH INTERNATIONAL (Continued)**

**S112999312**

Trans Name: Not reported  
TSDF Alt EPA ID: Not reported  
TSDF Alt Name: Not reported  
Waste Code Description: 181 - Other inorganic solid waste Organics  
RCRA Code: D007  
Meth Code: D99 - Disposal, Other  
Quantity Tons: 33.712  
Waste Quantity: 40  
Quantity Unit: Y  
Additional Code 1: Not reported  
Additional Code 2: Not reported  
Additional Code 3: Not reported  
Additional Code 4: Not reported  
Additional Code 5: Not reported

Shipment Date: 20010517  
Creation Date: 7/30/2001 0:00:00  
Receipt Date: 20010517  
Manifest ID: 20757980  
Trans EPA ID: CAD982495608  
Trans Name: Not reported  
Trans 2 EPA ID: Not reported  
Trans 2 Name: Not reported  
TSDF EPA ID: CAD097030993  
Trans Name: Not reported  
TSDF Alt EPA ID: Not reported  
TSDF Alt Name: Not reported  
Waste Code Description: 181 - Other inorganic solid waste Organics  
RCRA Code: D007  
Meth Code: D99 - Disposal, Other  
Quantity Tons: 33.712  
Waste Quantity: 40  
Quantity Unit: Y  
Additional Code 1: Not reported  
Additional Code 2: Not reported  
Additional Code 3: Not reported  
Additional Code 4: Not reported  
Additional Code 5: Not reported

Shipment Date: 20010517  
Creation Date: 7/30/2001 0:00:00  
Receipt Date: 20010517  
Manifest ID: 20757979  
Trans EPA ID: CAD982495608  
Trans Name: Not reported  
Trans 2 EPA ID: Not reported  
Trans 2 Name: Not reported  
TSDF EPA ID: CAD097030993  
Trans Name: Not reported  
TSDF Alt EPA ID: Not reported  
TSDF Alt Name: Not reported  
Waste Code Description: 181 - Other inorganic solid waste Organics  
RCRA Code: D007  
Meth Code: D99 - Disposal, Other  
Quantity Tons: 33.712  
Waste Quantity: 40  
Quantity Unit: Y

Map ID  
Direction  
Distance  
Elevation

MAP FINDINGS

Site

Database(s)

EDR ID Number  
EPA ID Number

**PHYLIRICH INTERNATIONAL (Continued)**

**S112999312**

|                         |                                      |
|-------------------------|--------------------------------------|
| Additional Code 1:      | Not reported                         |
| Additional Code 2:      | Not reported                         |
| Additional Code 3:      | Not reported                         |
| Additional Code 4:      | Not reported                         |
| Additional Code 5:      | Not reported                         |
| Shipment Date:          | 20010517                             |
| Creation Date:          | 7/30/2001 0:00:00                    |
| Receipt Date:           | 20010517                             |
| Manifest ID:            | 20757957                             |
| Trans EPA ID:           | CAD082699562                         |
| Trans Name:             | Not reported                         |
| Trans 2 EPA ID:         | Not reported                         |
| Trans 2 Name:           | Not reported                         |
| TSDF EPA ID:            | CAD097030993                         |
| Trans Name:             | Not reported                         |
| TSDF Alt EPA ID:        | Not reported                         |
| TSDF Alt Name:          | Not reported                         |
| Waste Code Description: | 726 - Liquids with nickel > 134 mg/l |
| RCRA Code:              | D007                                 |
| Meth Code:              | R01 - Recycler                       |
| Quantity Tons:          | 20.016                               |
| Waste Quantity:         | 4800                                 |
| Quantity Unit:          | G                                    |
| Additional Code 1:      | Not reported                         |
| Additional Code 2:      | Not reported                         |
| Additional Code 3:      | Not reported                         |
| Additional Code 4:      | Not reported                         |
| Additional Code 5:      | Not reported                         |
| Shipment Date:          | 20010516                             |
| Creation Date:          | 8/14/2001 0:00:00                    |
| Receipt Date:           | 20010517                             |
| Manifest ID:            | 20757904                             |
| Trans EPA ID:           | INR000022798                         |
| Trans Name:             | Not reported                         |
| Trans 2 EPA ID:         | Not reported                         |
| Trans 2 Name:           | Not reported                         |
| TSDF EPA ID:            | CAD097030993                         |
| Trans Name:             | Not reported                         |
| TSDF Alt EPA ID:        | Not reported                         |
| TSDF Alt Name:          | Not reported                         |
| Waste Code Description: | 792 - Not reported                   |
| RCRA Code:              | D002                                 |
| Meth Code:              | R01 - Recycler                       |
| Quantity Tons:          | 2.0641                               |
| Waste Quantity:         | 495                                  |
| Quantity Unit:          | G                                    |
| Additional Code 1:      | Not reported                         |
| Additional Code 2:      | Not reported                         |
| Additional Code 3:      | Not reported                         |
| Additional Code 4:      | Not reported                         |
| Additional Code 5:      | Not reported                         |
| Additional Info:        |                                      |
| Year:                   | 2003                                 |
| Gen EPA ID:             | CAD008331126                         |

Map ID  
Direction  
Distance  
Elevation

MAP FINDINGS

Site

Database(s)

EDR ID Number  
EPA ID Number

**PHYLRICH INTERNATIONAL (Continued)**

**S112999312**

Shipment Date: 20030120  
Creation Date: 5/6/2003 18:31:20  
Receipt Date: 20030121  
Manifest ID: 22077602  
Trans EPA ID: CAR000017657  
Trans Name: Not reported  
Trans 2 EPA ID: Not reported  
Trans 2 Name: Not reported  
TSDF EPA ID: CAD028409019  
Trans Name: Not reported  
TSDF Alt EPA ID: CAD028409019  
TSDF Alt Name: Not reported  
Waste Code Description: 181 - Other inorganic solid waste Organics  
RCRA Code: D008  
Meth Code: H01 - Transfer Station  
Quantity Tons: 0.1  
Waste Quantity: 200  
Quantity Unit: P  
Additional Code 1: Not reported  
Additional Code 2: Not reported  
Additional Code 3: Not reported  
Additional Code 4: Not reported  
Additional Code 5: Not reported

**LOS ANGELES HM:**

Name: PHYLRICH INTERNATIONAL /C  
Address: 1000 N ORANGE DR  
City,State,Zip: LOS ANGELES, CA 90038  
Facility ID: FA0003115  
Last Run Date: 04/19/2021  
Status: INACTIVE

**CERS:**

Name: PHYLRICH INTERNATIONAL  
Address: 1000 N ORANGE DR  
City,State,Zip: LOS ANGELES, CA  
Site ID: 187360  
CERS ID: SL204BH2353  
CERS Description: Cleanup Program Site

Name: PHYLRICH INTERNATIONAL  
Address: 1000 NORTH ORANGE DRIVE  
City,State,Zip: LOS ANGELES, CA 90038-2318  
Site ID: 487043  
CERS ID: 110002632535  
CERS Description: US EPA Air Emission Inventory System (EIS)

**Affiliation:**

Affiliation Type Desc: Environmental Contact  
Entity Name: JOSE M CORTEZ  
Entity Title: Not reported  
Affiliation Address: Not reported  
Affiliation City: Not reported  
Affiliation State: Not reported  
Affiliation Country: Not reported  
Affiliation Zip: Not reported  
Affiliation Phone: ,

Map ID  
Direction  
Distance  
Elevation

MAP FINDINGS

Site

Database(s)

EDR ID Number  
EPA ID Number

**PHYLRICH INTERNATIONAL (Continued)**

**S112999312**

**HWTS:**

Name: PHYLRICH INTERNATIONAL  
Address: 1000 N ORANGE DR  
Address 2: Not reported  
City,State,Zip: LOS ANGELES, CA 900380000  
EPA ID: CAD008331126  
Inactive Date: 06/30/2002  
Create Date: 07/23/1982  
Last Act Date: 09/14/2004  
Mailing Name: Not reported  
Mailing Address: 2937 N ONTARIO ST  
Mailing Address 2: Not reported  
Mailing City,State,Zip: BURBANK, CA 915040000  
Owner Name: ALFRED R DUBIN  
Owner Address: 1000 N ORANGE DR  
Owner Address 2: Not reported  
Owner City,State,Zip: LOS ANGELES, CA 900382318  
Contact Name: RAVY J MARIN ENV MGR  
Contact Address: INACTIVE PER VQ01 - BMI  
Contact Address 2: Not reported  
City,State,Zip: LOS ANGELES, CA 900382318

**NAICS:**

EPA ID: CAD008331126  
Create Date: 2002-03-14 16:36:26.000  
NAICS Code: 332813  
NAICS Description: Electroplating, Plating, Polishing, Anodizing, and Coloring  
Issued EPA ID Date: 1982-07-23 00:00:00  
Inactive Date: 2002-06-30 00:00:00  
Facility Name: PHYLRICH INTERNATIONAL  
Facility Address: 1000 N ORANGE DR  
Facility Address 2: Not reported  
Facility City: LOS ANGELES  
Facility County: Not reported  
Facility State: CA  
Facility Zip: 900380000

EPA ID: CAD008331126  
Create Date: 2002-03-14 16:36:26.000  
NAICS Code: 332813  
NAICS Description: Electroplating, Plating, Polishing, Anodizing, and Coloring  
Issued EPA ID Date: 1982-07-23 00:00:00  
Inactive Date: 2002-06-30 00:00:00  
Facility Name: PHYLRICH INTERNATIONAL  
Facility Address: 1000 N ORANGE DR  
Facility Address 2: Not reported  
Facility City: LOS ANGELES  
Facility County: Not reported  
Facility State: CA  
Facility Zip: 900380000

Map ID  
Direction  
Distance  
Elevation

MAP FINDINGS

|  | Site  | Database(s)   | EDR ID Number<br>EPA ID Number           |
|--|---|---|--|
| <b>I123</b><br><b>ESE</b><br><b>&lt; 1/8</b><br><b>0.121 mi.</b><br><b>637 ft.</b> | <b>PHYL RICH INTL</b><br><b>1000 N ORANGE DR</b><br><b>HOLLYWOOD, CA 90038</b><br><br><b>Site 6 of 7 in cluster I</b> | <b>RCRA-SQG</b><br><b>ENVIROSTOR</b><br><b>CPS-SLIC</b><br><b>EMI</b><br><b>CIWQS</b> | <b>1000291482</b><br><b>CAD008331126</b> |
| <b>Relative:</b><br><b>Higher</b>  | RCRA-SQG:   |   |  |
| <b>Actual:</b><br><b>287 ft.</b>   | Date Form Received by Agency:   | 20020101  |  |
|  | Handler Name:   | PHYL RICH INTL  |  |
|  | Handler Address:  | 1000 N ORANGE DR  |  |
|  | Handler City,State,Zip:   | HOLLYWOOD, CA 90038   |  |
|  | EPA ID:   | CAD008331126  |  |
|  | Contact Name:   | JOSE M CORTEZ   |  |
|  | Contact Address:  | Not reported  |  |
|  | Contact City,State,Zip:   | Not reported  |  |
|  | Contact Telephone:  | 818-955-7740 2739   |  |
|  | Contact Fax:  | Not reported  |  |
|  | Contact Email:  | Not reported  |  |
|  | Contact Title:  | Not reported  |  |
|  | EPA Region:   | 09  |  |
|  | Land Type:  | Not reported  |  |
|  | Federal Waste Generator Description:  | Small Quantity Generator  |  |
|  | Non-Notifier:   | Not reported  |  |
|  | Biennial Report Cycle:  | Not reported  |  |
|  | Accessibility:  | Not reported  |  |
|  | Active Site Indicator:  | Handler Activities  |  |
|  | State District Owner:   | Not reported  |  |
|  | State District:   | Not reported  |  |
|  | Mailing Address:  | 2937 N ONTARIO  |  |
|  | Mailing City,State,Zip:   | BURBANK, CA 91504   |  |
|  | Owner Name:   | Not reported  |  |
|  | Owner Type:   | Not reported  |  |
|  | Operator Name:  | Not reported  |  |
|  | Operator Type:  | Not reported  |  |
|  | Short-Term Generator Activity:  | No  |  |
|  | Importer Activity:  | No  |  |
|  | Mixed Waste Generator:  | No  |  |
|  | Transporter Activity:   | No  |  |
|  | Transfer Facility Activity:   | No  |  |
|  | Recycler Activity with Storage:   | No  |  |
|  | Small Quantity On-Site Burner Exemption:  | No  |  |
|  | Smelting Melting and Refining Furnace Exemption:  | No  |  |
|  | Underground Injection Control:  | No  |  |
|  | Off-Site Waste Receipt:   | No  |  |
|  | Universal Waste Indicator:  | No  |  |
|  | Universal Waste Destination Facility:   | No  |  |
|  | Federal Universal Waste:  | No  |  |
|  | Active Site Fed-Reg Treatment Storage and Disposal Facility:  | Not reported  |  |
|  | Active Site Converter Treatment storage and Disposal Facility:  | Not reported  |  |
|  | Active Site State-Reg Treatment Storage and Disposal Facility:  | Not reported  |  |
|  | Active Site State-Reg Handler:  | ---   |  |
|  | Federal Facility Indicator:   | Not reported  |  |
|  | Hazardous Secondary Material Indicator:   | NN  |  |
|  | Sub-Part K Indicator:   | Not reported  |  |
|  | Commercial TSD Indicator:   | No  |  |
|  | Treatment Storage and Disposal Type:  | Not reported  |  |
|  | 2018 GPRA Permit Baseline:  | Not on the Baseline   |  |
|  | 2018 GPRA Renewals Baseline:  | Not on the Baseline   |  |
|  | Permit Renewals Workload Universe:  | Not reported  |  |

Map ID  
Direction  
Distance  
Elevation

MAP FINDINGS

Site

Database(s)

EDR ID Number  
EPA ID Number

**PHYLIRICH INTL (Continued)**

**1000291482**

|   |                  |
|---|------------------|
| Permit Workload Universe:                                     | Not reported     |
| Permit Progress Universe:                                     | Not reported     |
| Post-Closure Workload Universe:                               | Not reported     |
| Closure Workload Universe:                                    | Not reported     |
| 202 GPRA Corrective Action Baseline:                          | No               |
| Corrective Action Workload Universe:                          | No               |
| Subject to Corrective Action Universe:                        | No               |
| Non-TSDFs Where RCRA CA has Been Imposed Universe:            | No               |
| TSDFs Potentially Subject to CA Under 3004 (u)/(v) Universe:  | No               |
| TSDFs Only Subject to CA under Discretionary Auth Universe:   | No               |
| Corrective Action Priority Ranking:                           | No NCAPS ranking |
| Environmental Control Indicator:                              | No               |
| Institutional Control Indicator:                              | No               |
| Human Exposure Controls Indicator:                            | N/A              |
| Groundwater Controls Indicator:                               | N/A              |
| Operating TSDF Universe:                                      | Not reported     |
| Full Enforcement Universe:                                    | Not reported     |
| Significant Non-Complier Universe:                            | No               |
| Unaddressed Significant Non-Complier Universe:                | No               |
| Addressed Significant Non-Complier Universe:                  | No               |
| Significant Non-Complier With a Compliance Schedule Universe: | No               |
| Financial Assurance Required:                                 | Not reported     |
| Handler Date of Last Change:                                  | 20060905         |
| Recognized Trader-Importer:                                   | No               |
| Recognized Trader-Exporter:                                   | No               |
| Importer of Spent Lead Acid Batteries:                        | No               |
| Exporter of Spent Lead Acid Batteries:                        | No               |
| Recycler Activity Without Storage:                            | Not reported     |
| Manifest Broker:  | Not reported     |
| Sub-Part P Indicator:   | No               |

Biennial: List of Years

Year: 2001

[Click Here for Biennial Reporting System Data:](#)

Handler - Owner Operator:

|                                |                        |
|--------------------------------|------------------------|
| Owner/Operator Indicator:      | Operator               |
| Owner/Operator Name:           | NOT REQUIRED           |
| Legal Status:                  | Private                |
| Date Became Current:           | Not reported           |
| Date Ended Current:            | Not reported           |
| Owner/Operator Address:        | NOT REQUIRED           |
| Owner/Operator City,State,Zip: | NOT REQUIRED, ME 99999 |
| Owner/Operator Telephone:      | 415-555-1212           |
| Owner/Operator Telephone Ext:  | Not reported           |
| Owner/Operator Fax:            | Not reported           |
| Owner/Operator Email:          | Not reported           |

|                                |                        |
|--------------------------------|------------------------|
| Owner/Operator Indicator:      | Owner                  |
| Owner/Operator Name:           | NOT REQUIRED           |
| Legal Status:                  | Private                |
| Date Became Current:           | Not reported           |
| Date Ended Current:            | Not reported           |
| Owner/Operator Address:        | NOT REQUIRED           |
| Owner/Operator City,State,Zip: | NOT REQUIRED, ME 99999 |

Map ID  
Direction  
Distance  
Elevation

MAP FINDINGS

Site

Database(s)

EDR ID Number  
EPA ID Number

**PHYLICH INTL (Continued)**

**1000291482**

Owner/Operator Telephone: 415-555-1212  
Owner/Operator Telephone Ext: Not reported  
Owner/Operator Fax: Not reported  
Owner/Operator Email: Not reported

**Historic Generators:**

Receive Date: 19960901  
Handler Name: PHYLRICH INTERNATIONAL#  
Federal Waste Generator Description: Small Quantity Generator  
State District Owner: CA  
Large Quantity Handler of Universal Waste: No  
Recognized Trader Importer: No  
Recognized Trader Exporter: No  
Spent Lead Acid Battery Importer: No  
Spent Lead Acid Battery Exporter: No  
Current Record: No  
Non Storage Recycler Activity: Not reported  
Electronic Manifest Broker: Not reported

Receive Date: 20020101  
Handler Name: PHYLRICH INTL  
Federal Waste Generator Description: Small Quantity Generator  
State District Owner: Not reported  
Large Quantity Handler of Universal Waste: No  
Recognized Trader Importer: No  
Recognized Trader Exporter: No  
Spent Lead Acid Battery Importer: No  
Spent Lead Acid Battery Exporter: No  
Current Record: Yes  
Non Storage Recycler Activity: Not reported  
Electronic Manifest Broker: Not reported

Receive Date: 19800812  
Handler Name: PHYLRICH INTERNATIONAL#  
Federal Waste Generator Description: Large Quantity Generator  
State District Owner: CA  
Large Quantity Handler of Universal Waste: No  
Recognized Trader Importer: No  
Recognized Trader Exporter: No  
Spent Lead Acid Battery Importer: No  
Spent Lead Acid Battery Exporter: No  
Current Record: No  
Non Storage Recycler Activity: Not reported  
Electronic Manifest Broker: Not reported

Receive Date: 20020101  
Handler Name: PHYLRICH INTL  
Federal Waste Generator Description: Large Quantity Generator  
State District Owner: Not reported  
Large Quantity Handler of Universal Waste: No  
Recognized Trader Importer: No  
Recognized Trader Exporter: No  
Spent Lead Acid Battery Importer: No  
Spent Lead Acid Battery Exporter: No  
Current Record: No  
Non Storage Recycler Activity: Not reported  
Electronic Manifest Broker: Not reported



Map ID  
Direction  
Distance  
Elevation

MAP FINDINGS

Site

Database(s)

EDR ID Number  
EPA ID Number

**PHYLRICH INTL (Continued)**

**1000291482**

List of NAICS Codes and Descriptions:

|                    |   |
|--------------------|---|
| NAICS Code:        | 33251   |
| NAICS Description: | HARDWARE MANUFACTURING                                      |
| NAICS Code:        | 332813  |
| NAICS Description: | ELECTROPLATING, PLATING, POLISHING, ANODIZING, AND COLORING |
| NAICS Code:        | 332998  |
| NAICS Description: | ENAMELED IRON AND METAL SANITARY WARE MANUFACTURING         |

Facility Has Received Notices of Violation:

|   |              |
|---|--------------|
| Found Violation:                          | No           |
| Agency Which Determined Violation:        | Not reported |
| Violation Short Description:              | Not reported |
| Date Violation was Determined:            | Not reported |
| Actual Return to Compliance Date:         | Not reported |
| Return to Compliance Qualifier:           | Not reported |
| Violation Responsible Agency:             | Not reported |
| Scheduled Compliance Date:                | Not reported |
| Enforcement Identifier:                   | Not reported |
| Date of Enforcement Action:               | Not reported |
| Enforcement Responsible Agency:           | Not reported |
| Enforcement Docket Number:                | Not reported |
| Enforcement Attorney:                     | Not reported |
| Corrective Action Component:              | Not reported |
| Appeal Initiated Date:                    | Not reported |
| Appeal Resolution Date:                   | Not reported |
| Disposition Status Date:                  | Not reported |
| Disposition Status:                       | Not reported |
| Disposition Status Description:           | Not reported |
| Consent/Final Order Sequence Number:      | Not reported |
| Consent/Final Order Respondent Name:      | Not reported |
| Consent/Final Order Lead Agency:          | Not reported |
| Enforcement Type:                         | Not reported |
| Enforcement Responsible Person:           | Not reported |
| Enforcement Responsible Sub-Organization: | Not reported |
| SEP Sequence Number:                      | Not reported |
| SEP Expenditure Amount:                   | Not reported |
| SEP Scheduled Completion Date:            | Not reported |
| SEP Actual Date:                          | Not reported |
| SEP Defaulted Date:                       | Not reported |
| SEP Type:                                 | Not reported |
| SEP Type Description:                     | Not reported |
| Proposed Amount:                          | Not reported |
| Final Monetary Amount:                    | Not reported |
| Paid Amount:                              | Not reported |
| Final Count:                              | Not reported |
| Final Amount:                             | Not reported |

Evaluation Action Summary:

|   |  |
|---|--|
| Evaluation Date:                          | 19940523                                 |
| Evaluation Responsible Agency:            | State Contractor/Grantee                 |
| Found Violation:                          | No                                       |
| Evaluation Type Description:              | COMPLIANCE EVALUATION INSPECTION ON-SITE |
| Evaluation Responsible Person Identifier: | R9                                       |
| Evaluation Responsible Sub-Organization:  | Not reported                             |

Map ID  
Direction  
Distance  
Elevation

MAP FINDINGS

Site

Database(s)

EDR ID Number  
EPA ID Number

**PHYL RICH INTL (Continued)**

**1000291482**

|                                   |              |
|-----------------------------------|--------------|
| Actual Return to Compliance Date: | Not reported |
| Scheduled Compliance Date:        | Not reported |
| Date of Request:                  | Not reported |
| Date Response Received:           | Not reported |
| Request Agency:                   | Not reported |
| Former Citation:                  | Not reported |

**ENVIROSTOR:**

|                        |                           |
|------------------------|---------------------------|
| Name:                  | PHYL RICH INTERNATIONAL   |
| Address:               | 1000 N. ORANGE DRIVE      |
| City,State,Zip:        | LOS ANGELES, CA 90038     |
| Facility ID:           | 71003654                  |
| Status:                | Refer: Other Agency       |
| Status Date:           | Not reported              |
| Site Code:             | Not reported              |
| Site Type:             | Tiered Permit             |
| Site Type Detailed:    | Tiered Permit             |
| Acres:                 | Not reported              |
| NPL:                   | NO                        |
| Regulatory Agencies:   | NONE SPECIFIED            |
| Lead Agency:           | NONE SPECIFIED            |
| Program Manager:       | Not reported              |
| Supervisor:            | Not reported              |
| Division Branch:       | Cleanup Chatsworth        |
| Assembly:              | 50                        |
| Senate:                | 26                        |
| Special Program:       | Not reported              |
| Restricted Use:        | NO                        |
| Site Mgmt Req:         | NONE SPECIFIED            |
| Funding:               | Not reported              |
| Latitude:              | 34.08911                  |
| Longitude:             | -118.3412                 |
| APN:                   | NONE SPECIFIED            |
| Past Use:              | NONE SPECIFIED            |
| Potential COC:         | NONE SPECIFIED            |
| Confirmed COC:         | NONE SPECIFIED            |
| Potential Description: | NONE SPECIFIED            |
| Alias Name:            | CAD008331126              |
| Alias Type:            | EPA Identification Number |
| Alias Name:            | 71003654                  |
| Alias Type:            | Envirostor ID Number      |

**Completed Info:**

|                          |                                  |
|--------------------------|----------------------------------|
| Completed Area Name:     | PROJECT WIDE                     |
| Completed Sub Area Name: | Not reported                     |
| Completed Document Type: | Site Inspections/Visit (Non LUR) |
| Completed Date:          | 01/31/2001                       |
| Comments:                | Referred to local CUPA           |
| Future Area Name:        | Not reported                     |
| Future Sub Area Name:    | Not reported                     |
| Future Document Type:    | Not reported                     |
| Future Due Date:         | Not reported                     |
| Schedule Area Name:      | Not reported                     |
| Schedule Sub Area Name:  | Not reported                     |
| Schedule Document Type:  | Not reported                     |

Map ID  
Direction  
Distance  
Elevation

MAP FINDINGS

Site

Database(s)

EDR ID Number  
EPA ID Number

**PHYL RICH INTL (Continued)**

**1000291482**

Schedule Due Date: Not reported  
Schedule Revised Date: Not reported

**CPS-SLIC:**

Name: PHYLRICH INTERNATIONAL  
Address: 1000 N ORANGE DR  
City,State,Zip: LOS ANGELES, CA  
Region: STATE  
**Facility Status: Completed - Case Closed**  
Status Date: 02/24/2006  
Global Id: SL204BH2353  
Lead Agency: LOS ANGELES RWQCB (REGION 4)  
Lead Agency Case Number: Not reported  
Latitude: 34.104089  
Longitude: -118.340817  
Case Type: Cleanup Program Site  
Case Worker: Not reported  
Local Agency: Not reported  
RB Case Number: 0941  
File Location: Not reported  
Potential Media Affected: Not reported  
Potential Contaminants of Concern: Not reported  
Site History: Not reported

[Click here to access the California GeoTracker records for this facility:](#)

**EMI:**

Name: PHYLRICH CORP  
Address: 1000 N ORANGE DR  
City,State,Zip: LOS ANGELES, CA 900380000  
Year: 1987  
County Code: 19  
Air Basin: SC  
Facility ID: 45249  
Air District Name: SC  
SIC Code: 3471  
Air District Name: SOUTH COAST AQMD  
Community Health Air Pollution Info System: Not reported  
Consolidated Emission Reporting Rule: Not reported  
Total Organic Hydrocarbon Gases Tons/Yr: 2  
Reactive Organic Gases Tons/Yr: 2  
Carbon Monoxide Emissions Tons/Yr: 0  
NOX - Oxides of Nitrogen Tons/Yr: 0  
SOX - Oxides of Sulphur Tons/Yr: 0  
Particulate Matter Tons/Yr: 0  
Part. Matter 10 Micrometers and Smllr Tons/Yr: 0

Name: PHYLRICH INTERNATIONAL  
Address: 1000 N ORANGE DR  
City,State,Zip: LOS ANGELES, CA 900380000  
Year: 1990  
County Code: 19  
Air Basin: SC  
Facility ID: 45249  
Air District Name: SC  
SIC Code: 3471

Map ID  
Direction  
Distance  
Elevation

MAP FINDINGS

Site

Database(s)

EDR ID Number  
EPA ID Number

**PHYLIRICH INTL (Continued)**

**1000291482**

Air District Name: SOUTH COAST AQMD  
Community Health Air Pollution Info System: Not reported  
Consolidated Emission Reporting Rule: Not reported  
Total Organic Hydrocarbon Gases Tons/Yr: 5  
Reactive Organic Gases Tons/Yr: 1  
Carbon Monoxide Emissions Tons/Yr: 0  
NOX - Oxides of Nitrogen Tons/Yr: 0  
SOX - Oxides of Sulphur Tons/Yr: 0  
Particulate Matter Tons/Yr: 0  
Part. Matter 10 Micrometers and Smllr Tons/Yr:0

Name: PHYLRICH INTERNATIONAL  
Address: 1000 N ORANGE DR  
City,State,Zip: LOS ANGELES, CA 900380000  
Year: 1995  
County Code: 19  
Air Basin: SC  
Facility ID: 45249  
Air District Name: SC  
SIC Code: 3471  
Air District Name: SOUTH COAST AQMD  
Community Health Air Pollution Info System: Not reported  
Consolidated Emission Reporting Rule: Not reported  
Total Organic Hydrocarbon Gases Tons/Yr: 0  
Reactive Organic Gases Tons/Yr: 0  
Carbon Monoxide Emissions Tons/Yr: 0  
NOX - Oxides of Nitrogen Tons/Yr: 0  
SOX - Oxides of Sulphur Tons/Yr: 0  
Particulate Matter Tons/Yr: 0  
Part. Matter 10 Micrometers and Smllr Tons/Yr:0

Name: PHYLRICH INTERNATIONAL  
Address: 1000 N ORANGE DR  
City,State,Zip: LOS ANGELES, CA 900380000  
Year: 1996  
County Code: 19  
Air Basin: SC  
Facility ID: 45249  
Air District Name: SC  
SIC Code: 3471  
Air District Name: SOUTH COAST AQMD  
Community Health Air Pollution Info System: Not reported  
Consolidated Emission Reporting Rule: Not reported  
Total Organic Hydrocarbon Gases Tons/Yr: 4  
Reactive Organic Gases Tons/Yr: 0  
Carbon Monoxide Emissions Tons/Yr: 0  
NOX - Oxides of Nitrogen Tons/Yr: 0  
SOX - Oxides of Sulphur Tons/Yr: 0  
Particulate Matter Tons/Yr: 0  
Part. Matter 10 Micrometers and Smllr Tons/Yr:0

Name: PHYLRICH INTERNATIONAL  
Address: 1000 N ORANGE DR  
City,State,Zip: LOS ANGELES, CA 900380000  
Year: 1997  
County Code: 19  
Air Basin: SC

Map ID  
Direction  
Distance  
Elevation

MAP FINDINGS

Site

Database(s)

EDR ID Number  
EPA ID Number

**PHYL RICH INTL (Continued)**

**1000291482**

Facility ID: 45249  
Air District Name: SC  
SIC Code: 3471  
Air District Name: SOUTH COAST AQMD  
Community Health Air Pollution Info System: Not reported  
Consolidated Emission Reporting Rule: Not reported  
Total Organic Hydrocarbon Gases Tons/Yr: 0  
Reactive Organic Gases Tons/Yr: 0  
Carbon Monoxide Emissions Tons/Yr: 0  
NOX - Oxides of Nitrogen Tons/Yr: 0  
SOX - Oxides of Sulphur Tons/Yr: 0  
Particulate Matter Tons/Yr: 0  
Part. Matter 10 Micrometers and Smllr Tons/Yr: 0

Name: PHYL RICH INTERNATIONAL  
Address: 1000 N ORANGE DR  
City,State,Zip: LOS ANGELES, CA 900380000  
Year: 1998  
County Code: 19  
Air Basin: SC  
Facility ID: 45249  
Air District Name: SC  
SIC Code: 3471  
Air District Name: SOUTH COAST AQMD  
Community Health Air Pollution Info System: Not reported  
Consolidated Emission Reporting Rule: Not reported  
Total Organic Hydrocarbon Gases Tons/Yr: 0  
Reactive Organic Gases Tons/Yr: 0  
Carbon Monoxide Emissions Tons/Yr: 0  
NOX - Oxides of Nitrogen Tons/Yr: 0  
SOX - Oxides of Sulphur Tons/Yr: 0  
Particulate Matter Tons/Yr: 0  
Part. Matter 10 Micrometers and Smllr Tons/Yr: 0

Name: PHYL RICH INTERNATIONAL  
Address: 1000 N ORANGE DR  
City,State,Zip: LOS ANGELES, CA 900380000  
Year: 1999  
County Code: 19  
Air Basin: SC  
Facility ID: 45249  
Air District Name: SC  
SIC Code: 3471  
Air District Name: SOUTH COAST AQMD  
Community Health Air Pollution Info System: Not reported  
Consolidated Emission Reporting Rule: Not reported  
Total Organic Hydrocarbon Gases Tons/Yr: 0  
Reactive Organic Gases Tons/Yr: 0  
Carbon Monoxide Emissions Tons/Yr: 0  
NOX - Oxides of Nitrogen Tons/Yr: 0  
SOX - Oxides of Sulphur Tons/Yr: 0  
Particulate Matter Tons/Yr: 0  
Part. Matter 10 Micrometers and Smllr Tons/Yr: 0

Name: PHYL RICH INTERNATIONAL  
Address: 1000 N ORANGE DR  
City,State,Zip: LOS ANGELES, CA 900380000

Map ID  
Direction  
Distance  
Elevation

MAP FINDINGS

Site

Database(s)

EDR ID Number  
EPA ID Number

**PHYLIRICH INTL (Continued)**

**1000291482**

Year: 2000  
County Code: 19  
Air Basin: SC  
Facility ID: 45249  
Air District Name: SC  
SIC Code: 3471  
Air District Name: SOUTH COAST AQMD  
Community Health Air Pollution Info System: Not reported  
Consolidated Emission Reporting Rule: Not reported  
Total Organic Hydrocarbon Gases Tons/Yr: 0  
Reactive Organic Gases Tons/Yr: 0  
Carbon Monoxide Emissions Tons/Yr: 0  
NOX - Oxides of Nitrogen Tons/Yr: 0  
SOX - Oxides of Sulphur Tons/Yr: 0  
Particulate Matter Tons/Yr: 0  
Part. Matter 10 Micrometers and Smlr Tons/Yr: 0

Name: PHYLRICH INTERNATIONAL  
Address: 1000 N ORANGE DR  
City,State,Zip: LOS ANGELES, CA 900380000  
Year: 2001  
County Code: 19  
Air Basin: SC  
Facility ID: 45249  
Air District Name: SC  
SIC Code: 3471  
Air District Name: SOUTH COAST AQMD  
Community Health Air Pollution Info System: Not reported  
Consolidated Emission Reporting Rule: Not reported  
Total Organic Hydrocarbon Gases Tons/Yr: 0  
Reactive Organic Gases Tons/Yr: 0  
Carbon Monoxide Emissions Tons/Yr: 0  
NOX - Oxides of Nitrogen Tons/Yr: 0  
SOX - Oxides of Sulphur Tons/Yr: 0  
Particulate Matter Tons/Yr: 0  
Part. Matter 10 Micrometers and Smlr Tons/Yr: 0

**CIWQS:**

Name: PHYLRICH CORP  
Address: 1000 N ORANGE DR  
City,State,Zip: LOS ANGELES, CA 90038  
Agency: Phylrich Corp  
Agency Address: 1000 N Orange Dr, Los Angeles, CA 90038  
Place/Project Type: Industrial - Electroplating, Plating, Polishing, Anodizing, and Coloring  
SIC/NAICS: 3471  
Region: 4  
Program: INDSTW  
Regulatory Measure Status: Terminated  
Regulatory Measure Type: Storm water industrial  
Order Number: 2014-0057-DWQ  
WDID: 4 19I010657  
NPDES Number: CAS000001  
Adoption Date: Not reported  
Effective Date: 10/15/1993  
Termination Date: 07/11/2001  
Expiration/Review Date: Not reported

Map ID  
Direction  
Distance  
Elevation

MAP FINDINGS

Site

Database(s)

EDR ID Number  
EPA ID Number

**PHYLIRICH INTL (Continued)**

**1000291482**

Design Flow: Not reported  
Major/Minor: Not reported  
Complexity: Not reported  
TTWQ: Not reported  
Enforcement Actions within 5 years: 0  
Violations within 5 years: 0  
Latitude: 34.08895  
Longitude: -118.34161

**I124  
ESE  
< 1/8  
0.121 mi.  
637 ft.**

**PHYLIRICH INTERNATIONAL  
1000 ORANGE DR  
LOS ANGELES, CA 90038**

**CPS-SLIC  
LA Co. Site Mitigation**

**S104404901  
N/A**

**Site 7 of 7 in cluster I**

**Relative:  
Higher**

SLIC REG 4:  
Region: 4  
Facility Status: Site Assessment  
SLIC: 0941  
Substance: metals  
Staff: DBR

**Actual:  
287 ft.**

**LA Co. Site Mitigation:**

Name: PHYLIRICH INTERNATIONAL  
Address: 1000 ORANGE DR  
City,State,Zip: LOS ANGELES, CA 90038  
Facility ID: Not reported  
Status: Not reported  
Site ID: SD0000475  
Jurisdiction: State  
Case ID: RO0001475  
Abated: Yes  
Assigned To: Not reported  
Entered Date: 10/13/2011  
Abated Date: 03/19/2009

**L125  
SSW  
< 1/8  
0.123 mi.  
649 ft.**

**SPROUTS FARMERS MARKET #285  
915 NORTH LA BREA AVE  
LOS ANGELES, CA 90038**

**RCRA NonGen / NLR**

**1024858258  
CAL000424074**

**Site 2 of 5 in cluster L**

**Relative:  
Lower**

RCRA NonGen / NLR:  
Date Form Received by Agency: 20170110  
Handler Name: SPROUTS FARMERS MARKET #285  
Handler Address: 915 NORTH LA BREA AVE  
Handler City,State,Zip: LOS ANGELES, CA 90038  
EPA ID: CAL000424074  
Contact Name: LUIS TORRES  
Contact Address: 5455 E. HIGH STREET  
Contact City,State,Zip: PHOENIX, AZ 85054  
Contact Telephone: 480-814-8016  
Contact Fax: 480-385-2356  
Contact Email: ABEEBE@ENVIROSURE.COM  
Contact Title: Not reported  
EPA Region: 09

**Actual:  
275 ft.**

Map ID  
Direction  
Distance  
Elevation

MAP FINDINGS

Site

Database(s)

EDR ID Number  
EPA ID Number

**SPROUTS FARMERS MARKET #285 (Continued)**

**1024858258**

|  |                           |
|--|---------------------------|
| Land Type:   | Not reported              |
| Federal Waste Generator Description:                           | Not a generator, verified |
| Non-Notifier:  | Not reported              |
| Biennial Report Cycle:   | Not reported              |
| Accessibility:   | Not reported              |
| Active Site Indicator:   | Handler Activities        |
| State District Owner:  | Not reported              |
| State District:  | Not reported              |
| Mailing Address:   | 5455 E. HIGH STREET       |
| Mailing City, State, Zip:                                      | PHOENIX, AZ 85054-5453    |
| Owner Name:  | SF MARKETS LLC            |
| Owner Type:  | Other                     |
| Operator Name:   | LUIS TORRES               |
| Operator Type:   | Other                     |
| Short-Term Generator Activity:                                 | No                        |
| Importer Activity:   | No                        |
| Mixed Waste Generator:   | No                        |
| Transporter Activity:  | No                        |
| Transfer Facility Activity:                                    | No                        |
| Recycler Activity with Storage:                                | No                        |
| Small Quantity On-Site Burner Exemption:                       | No                        |
| Smelting Melting and Refining Furnace Exemption:               | No                        |
| Underground Injection Control:                                 | No                        |
| Off-Site Waste Receipt:  | No                        |
| Universal Waste Indicator:                                     | Yes                       |
| Universal Waste Destination Facility:                          | Yes                       |
| Federal Universal Waste:                                       | No                        |
| Active Site Fed-Reg Treatment Storage and Disposal Facility:   | Not reported              |
| Active Site Converter Treatment storage and Disposal Facility: | Not reported              |
| Active Site State-Reg Treatment Storage and Disposal Facility: | Not reported              |
| Active Site State-Reg Handler:                                 | ---                       |
| Federal Facility Indicator:                                    | Not reported              |
| Hazardous Secondary Material Indicator:                        | N                         |
| Sub-Part K Indicator:  | Not reported              |
| Commercial TSD Indicator:                                      | No                        |
| Treatment Storage and Disposal Type:                           | Not reported              |
| 2018 GPRA Permit Baseline:                                     | Not on the Baseline       |
| 2018 GPRA Renewals Baseline:                                   | Not on the Baseline       |
| Permit Renewals Workload Universe:                             | Not reported              |
| Permit Workload Universe:                                      | Not reported              |
| Permit Progress Universe:                                      | Not reported              |
| Post-Closure Workload Universe:                                | Not reported              |
| Closure Workload Universe:                                     | Not reported              |
| 202 GPRA Corrective Action Baseline:                           | No                        |
| Corrective Action Workload Universe:                           | No                        |
| Subject to Corrective Action Universe:                         | No                        |
| Non-TSDFs Where RCRA CA has Been Imposed Universe:             | No                        |
| TSDFs Potentially Subject to CA Under 3004 (u)/(v) Universe:   | No                        |
| TSDFs Only Subject to CA under Discretionary Auth Universe:    | No                        |
| Corrective Action Priority Ranking:                            | No NCAPS ranking          |
| Environmental Control Indicator:                               | No                        |
| Institutional Control Indicator:                               | No                        |
| Human Exposure Controls Indicator:                             | N/A                       |
| Groundwater Controls Indicator:                                | N/A                       |
| Operating TSDF Universe:                                       | Not reported              |
| Full Enforcement Universe:                                     | Not reported              |
| Significant Non-Complier Universe:                             | No                        |



Map ID  
Direction  
Distance  
Elevation

MAP FINDINGS

Site

Database(s)

EDR ID Number  
EPA ID Number

**SPROUTS FARMERS MARKET #285 (Continued)**

**1024858258**

|   |              |
|---|--------------|
| Unaddressed Significant Non-Complier Universe:                | No           |
| Addressed Significant Non-Complier Universe:                  | No           |
| Significant Non-Complier With a Compliance Schedule Universe: | No           |
| Financial Assurance Required:                                 | Not reported |
| Handler Date of Last Change:                                  | 20180907     |
| Recognized Trader-Importer:                                   | No           |
| Recognized Trader-Exporter:                                   | No           |
| Importer of Spent Lead Acid Batteries:                        | No           |
| Exporter of Spent Lead Acid Batteries:                        | No           |
| Recycler Activity Without Storage:                            | No           |
| Manifest Broker:  | No           |
| Sub-Part P Indicator:   | No           |

Handler - Owner Operator:

|                                |                        |
|--------------------------------|------------------------|
| Owner/Operator Indicator:      | Owner                  |
| Owner/Operator Name:           | SF MARKETS LLC         |
| Legal Status:                  | Other                  |
| Date Became Current:           | Not reported           |
| Date Ended Current:            | Not reported           |
| Owner/Operator Address:        | 5455 E. HIGH STREET    |
| Owner/Operator City,State,Zip: | PHOENIX, AZ 85054-5453 |
| Owner/Operator Telephone:      | 480-814-8016           |
| Owner/Operator Telephone Ext:  | Not reported           |
| Owner/Operator Fax:            | Not reported           |
| Owner/Operator Email:          | Not reported           |

|                                |                     |
|--------------------------------|---------------------|
| Owner/Operator Indicator:      | Operator            |
| Owner/Operator Name:           | LUIS TORRES         |
| Legal Status:                  | Other               |
| Date Became Current:           | Not reported        |
| Date Ended Current:            | Not reported        |
| Owner/Operator Address:        | 5455 E. HIGH STREET |
| Owner/Operator City,State,Zip: | PHOENIX, AZ 85054   |
| Owner/Operator Telephone:      | 480-814-8016        |
| Owner/Operator Telephone Ext:  | Not reported        |
| Owner/Operator Fax:            | Not reported        |
| Owner/Operator Email:          | Not reported        |

Historic Generators:

|  |                             |
|--|-----------------------------|
| Receive Date:                              | 20170110                    |
| Handler Name:                              | SPROUTS FARMERS MARKET #285 |
| Federal Waste Generator Description:       | Not a generator, verified   |
| State District Owner:                      | Not reported                |
| Large Quantity Handler of Universal Waste: | No                          |
| Recognized Trader Importer:                | No                          |
| Recognized Trader Exporter:                | No                          |
| Spent Lead Acid Battery Importer:          | No                          |
| Spent Lead Acid Battery Exporter:          | No                          |
| Current Record:                            | Yes                         |
| Non Storage Recycler Activity:             | Not reported                |
| Electronic Manifest Broker:                | Not reported                |

List of NAICS Codes and Descriptions:

|                    |                                     |
|--------------------|-------------------------------------|
| NAICS Code:        | 56299                               |
| NAICS Description: | ALL OTHER WASTE MANAGEMENT SERVICES |

Map ID  
Direction  
Distance  
Elevation

MAP FINDINGS

Site

Database(s)

EDR ID Number  
EPA ID Number

**SPROUTS FARMERS MARKET #285 (Continued)**

**1024858258**

Facility Has Received Notices of Violations:

Violations:

No Violations Found

Evaluation Action Summary:

Evaluations:

No Evaluations Found

**L126**  
**SSW**  
**< 1/8**  
**0.123 mi.**  
**649 ft.**

**SPROUTS FARMERS MARKET #285**  
**915 N LA BREA AVE**  
**WEST HOLLYWOOD, CA 90038**

**Site 3 of 5 in cluster L**

**CERS HAZ WASTE**  
**HAZNET**  
**HAZMAT**  
**CERS**  
**HWTS**

**S113777385**  
**N/A**

**Relative:**  
**Lower**  
**Actual:**  
**275 ft.**

**CERS HAZ WASTE:**

Name: SPROUTS FARMERS MARKET #285  
Address: 915 N LA BREA AVE  
City,State,Zip: WEST HOLLYWOOD, CA 90038  
Site ID: 364131  
CERS ID: 10657804  
CERS Description: Hazardous Waste Generator

**HAZNET:**

Name: LA BREA GATEWAY LLC  
Address: 915 N LA BREA AVE  
Address 2: Not reported  
City,State,Zip: WEST HOLLYWOOD, CA 900382321  
Contact: TED SNYDER  
Telephone: 3102450911  
Mailing Name: Not reported  
Mailing Address: 10866 WILSHIRE BLVD STE 225

Year: 2012  
Gepaid: CAC002690703  
TSD EPA ID: CAT080013352  
CA Waste Code: 222 - Oil/water separation sludge  
Disposal Method: H039 - Other Recovery Of Reclamation For Reuse Including Acid  
Regeneration, Organics Recovery Ect  
Tons: 0.68805

Year: 2012  
Gepaid: CAC002690703  
TSD EPA ID: CAD028409019  
CA Waste Code: 181 - Other inorganic solid waste  
Disposal Method: H141 - Storage, Bulking, And/Or Transfer Off Site--No  
Treatment/Reovery (H010-H129) Or (H131-H135)  
Tons: 0.05

**Additional Info:**

Year: 2012  
Gen EPA ID: CAC002690703

Shipment Date: 20120529  
Creation Date: 8/7/2012 22:15:13  
Receipt Date: 20120529  
Manifest ID: 005357242JJK

Map ID  
Direction  
Distance  
Elevation

MAP FINDINGS

Site

Database(s)

EDR ID Number  
EPA ID Number

**SPROUTS FARMERS MARKET #285 (Continued)**

**S113777385**

Trans EPA ID: CAR000148338  
Trans Name: AMERICAN INTEGRATED SERVICES INC  
Trans 2 EPA ID: Not reported  
Trans 2 Name: Not reported  
TSDF EPA ID: CAT080013352  
Trans Name: DEMENNO KERDOON  
TSDF Alt EPA ID: Not reported  
TSDF Alt Name: Not reported  
Waste Code Description: 222 - Oil/water separation sludge  
RCRA Code: Not reported  
Meth Code: H039 - Other Recovery Of Reclamation For Reuse Including Acid  
Regeneration, Organics Recovery Ect  
Quantity Tons: 0.68805  
Waste Quantity: 165  
Quantity Unit: G  
Additional Code 1: Not reported  
Additional Code 2: Not reported  
Additional Code 3: Not reported  
Additional Code 4: Not reported  
Additional Code 5: Not reported

Shipment Date: 20120418  
Creation Date: 6/14/2012 20:30:09  
Receipt Date: 20120424  
Manifest ID: 001356742GBF  
Trans EPA ID: CAR000181891  
Trans Name: BDC SPECIAL WASTE SERVICES  
Trans 2 EPA ID: CAR000045963  
Trans 2 Name: ARO TRUCKING  
TSDF EPA ID: CAD028409019  
Trans Name: CROSBY & OVERTON  
TSDF Alt EPA ID: Not reported  
TSDF Alt Name: Not reported  
Waste Code Description: 181 - Other inorganic solid waste Organics  
RCRA Code: D008  
Meth Code: H141 - Storage, Bulking, And/Or Transfer Off Site--No  
Treatment/Reovery (H010-H129) Or (H131-H135)  
Quantity Tons: 0.05  
Waste Quantity: 100  
Quantity Unit: P  
Additional Code 1: Not reported  
Additional Code 2: Not reported  
Additional Code 3: Not reported  
Additional Code 4: Not reported  
Additional Code 5: Not reported

**LOS ANGELES HM:**

Name: SPROUTS FARMERS MARKET #285  
Address: 915 N LA BREA AVE  
City,State,Zip: WEST HOLLYWOOD, CA 90038  
Facility ID: FA0015090  
Last Run Date: 04/19/2021  
Status: ACTIVE

**CERS:**

Name: SPROUTS FARMERS MARKET #285

Map ID  
Direction  
Distance  
Elevation

MAP FINDINGS

Site

Database(s)

EDR ID Number  
EPA ID Number

**SPROUTS FARMERS MARKET #285 (Continued)**

**S113777385**

Address: 915 N LA BREA AVE  
City,State,Zip: WEST HOLLYWOOD, CA 90038  
Site ID: 364131  
CERS ID: 10657804  
CERS Description: Chemical Storage Facilities

**Violations:**

Site ID: 364131  
Site Name: Sprouts Farmers Market #285  
Violation Date: 07-24-2017  
Citation: HSC 6.95 25508(a)(1) - California Health and Safety Code, Chapter 6.95, Section(s) 25508(a)(1)  
Violation Description: Failure to complete and electronically submit a business plan when storing/handling a hazardous material at or above reportable quantities.  
Violation Notes: Returned to compliance on 07/25/2017.  
Violation Division: Los Angeles City Fire Department  
Violation Program: HMRRP  
Violation Source: CERS,

Site ID: 364131  
Site Name: Sprouts Farmers Market #285  
Violation Date: 07-24-2017  
Citation: HSC 6.95 25508(a)(1) - California Health and Safety Code, Chapter 6.95, Section(s) 25508(a)(1)  
Violation Description: Failure to complete and electronically submit a site map with all required content.  
Violation Notes: Returned to compliance on 07/25/2017.  
Violation Division: Los Angeles City Fire Department  
Violation Program: HMRRP  
Violation Source: CERS,

Site ID: 364131  
Site Name: Sprouts Farmers Market #285  
Violation Date: 07-24-2017  
Citation: HSC 6.95 25508(a)(1) - California Health and Safety Code, Chapter 6.95, Section(s) 25508(a)(1)  
Violation Description: Failure to complete and electronically submit hazardous material inventory information for all reportable hazardous materials on site at or above reportable quantities.  
Violation Notes: Returned to compliance on 07/25/2017.  
Violation Division: Los Angeles City Fire Department  
Violation Program: HMRRP  
Violation Source: CERS,

Site ID: 364131  
Site Name: Sprouts Farmers Market #285  
Violation Date: 07-24-2017  
Citation: HSC 6.95 25507 - California Health and Safety Code, Chapter 6.95, Section(s) 25507  
Violation Description: Failure to adequately establish and implement a business plan when storing/handling a hazardous material at or above reportable quantities.  
Violation Notes: Returned to compliance on 07/25/2017.  
Violation Division: Los Angeles City Fire Department  
Violation Program: HMRRP  
Violation Source: CERS,

Map ID  
Direction  
Distance  
Elevation

MAP FINDINGS

Site

Database(s)

EDR ID Number  
EPA ID Number

**SPROUTS FARMERS MARKET #285 (Continued)**

**S113777385**

Site ID: 364131  
Site Name: Sprouts Farmers Market #285  
Violation Date: 07-24-2017  
Citation: HSC 6.95 25508(a)(1) - California Health and Safety Code, Chapter 6.95, Section(s) 25508(a)(1)  
Violation Description: Failure to establish and electronically submit an adequate emergency response plan and procedures for a release or threatened release of a hazardous material.  
Violation Notes: Returned to compliance on 07/25/2017.  
Violation Division: Los Angeles City Fire Department  
Violation Program: HMRRP  
Violation Source: CERS,

Site ID: 364131  
Site Name: Sprouts Farmers Market #285  
Violation Date: 07-24-2017  
Citation: 19 CCR 6.95 25508(a)(1) - California Code of Regulations, Title 19, Chapter 6.95, Section(s) 25508(a)(1)  
Violation Description: Failure to complete and electronically submit the Business Activities Page and/or Business Owner Operator Identification Page.  
Violation Notes: Returned to compliance on 07/25/2017.  
Violation Division: Los Angeles City Fire Department  
Violation Program: HMRRP  
Violation Source: CERS,

Evaluation:  
Eval General Type: Compliance Evaluation Inspection  
Eval Date: 06-11-2019  
Violations Found: No  
Eval Type: Routine done by local agency  
Eval Notes: Angelica Macias, Receiver  
Eval Division: Los Angeles County Fire Department  
Eval Program: HW  
Eval Source: CERS,

Eval General Type: Compliance Evaluation Inspection  
Eval Date: 07-25-2017  
Violations Found: No  
Eval Type: Routine done by local agency  
Eval Notes: Inspection Report Consent to enter, inspect and take photographs was given by: Documents uploaded to CERS were reviewed and field verified. The following is a list items that need to be corrected: 1. No violations found at the time of inspection. As a reminder, please keep your Consolidated Permit posted at your facility. NOTE: The LAMC, Sections (L.A.M.C. SECTIONS 57.105.1.4; 57.120.3; 57.121.2 and 57.121.2.1. ) requires business that store, uses or handle hazardous materials in the City of Los Angeles to obtain a Consolidated Permit from the Los Angeles Fire Department CUPA. To receive a Consolidated Permit you must satisfy the following requirement: \*\*\*\* Annual submission of a hazardous materials business plan to CERS by March 1 of every year. Please remember that any change in inventory of greater than 100 percent will require new submission within 30 days of that change. For new CERS users, please follow the procedures below: 1. Log in to [Truncated]  
Eval Division: Los Angeles City Fire Department  
Eval Program: HMRRP  
Eval Source: CERS,

Map ID  
Direction  
Distance  
Elevation

MAP FINDINGS

Site

Database(s)

EDR ID Number  
EPA ID Number

**SPROUTS FARMERS MARKET #285 (Continued)**

**S113777385**

Eval General Type: Other/Unknown  
Eval Date: 07-25-2017  
Violations Found: No  
Eval Type: Other, not routine, done by local agency  
Eval Notes: Corrected inspection violations. Facility information has already been provided through CERS. New report generated reflecting no violations

Eval Division: Los Angeles City Fire Department  
Eval Program: HMRRP  
Eval Source: CERS,

Eval General Type: Compliance Evaluation Inspection  
Eval Date: 07-24-2017  
Violations Found: Yes  
Eval Type: Routine done by local agency  
Eval Notes: Inspection Report Consent to enter, inspect and take photographs was given by: Austin Olomu Documents uploaded to CERS were reviewed and field verified. The following is a list items that need to be corrected: 1. Update/provide submittals for the current year. 2. Provide a contingency plan for your facility. A contingency plan has been provided with this report. 3. Provide an inventory for hazardous materials on site 4. Provide a facility site map. A sample site map has been provided for your review NOTE: The LAMC, Sections (L.A.M.C. SECTIONS 57.105.1.4; 57.120.3; 57.121.2 and 57.121.2.1. ) requires business that store, uses or handle hazardous materials in the City of Los Angeles to obtain a Consolidated Permit from the Los Angeles Fire Department CUPA. To receive a Consolidated Permit you must satisfy the following requirement: \*\*\*\* Annual submission of a hazardous materials business plan to CERS by March 1 of every year. Please remember that any change [Truncated]

Eval Division: Los Angeles City Fire Department  
Eval Program: HMRRP  
Eval Source: CERS,

Eval General Type: Compliance Evaluation Inspection  
Eval Date: 12-21-2020  
Violations Found: No  
Eval Type: Routine done by local agency  
Eval Notes: Consent to enter, inspect and take photographs was given by: RENE RODRIGUEZ The Business Activities, Owner/Operator Identification, Hazardous Materials Inventory, Site Map, Emergency Response/Contingency Plan and Employee Training Plan sections were reviewed in CERS and field verified. Review and correct any violations indicated previously in this report, on or before the COMPLY BY date associated with each violation. NOTE: The LAMC, Sections (L.A.M.C. SECTION 57.105.1.4; 57.120.3; 57.121.2 and 57.121.2.1.) requires businesses that store, use or handle hazardous materials in the City of Los Angeles to obtain a Consolidated Permit from the Los Angeles Fire Department CUPA \*\*\*\* Annual submission of a Hazardous Materials Business Plan into California Environmental Reporting System (CERS) is required between January 1 and March 1 of every year. Per L.A.M.C. 57.121.3.5, failure to submit the required hazardous material business plan (HMBP) information annually into CERS [Truncated]

Eval Division: Los Angeles City Fire Department  
Eval Program: HMRRP  
Eval Source: CERS,

Map ID  
Direction  
Distance  
Elevation

MAP FINDINGS

Site

Database(s)

EDR ID Number  
EPA ID Number

**SPROUTS FARMERS MARKET #285 (Continued)**

**S113777385**

**Affiliation:**

Affiliation Type Desc: CUPA District  
Entity Name: Los Angeles City Fire Department  
Entity Title: Not reported  
Affiliation Address: 200 North Main Street, Room 1780  
Affiliation City: Los Angeles  
Affiliation State: CA  
Affiliation Country: Not reported  
Affiliation Zip: 90012  
Affiliation Phone: (213) 978-3680,

Affiliation Type Desc: Identification Signer  
Entity Name: Shaneen Beebe for David Maciel  
Entity Title: Environmental Consultant for Store Manager  
Affiliation Address: Not reported  
Affiliation City: Not reported  
Affiliation State: Not reported  
Affiliation Country: Not reported  
Affiliation Zip: Not reported  
Affiliation Phone: ,

Affiliation Type Desc: Legal Owner  
Entity Name: SF Markets, LLC.  
Entity Title: Not reported  
Affiliation Address: 5455 East High Street, Suite 111  
Affiliation City: Phoenix  
Affiliation State: AZ  
Affiliation Country: United States  
Affiliation Zip: 85054  
Affiliation Phone: (480) 814-8016,

Affiliation Type Desc: Property Owner  
Entity Name: SF Markets, LLC.  
Entity Title: Not reported  
Affiliation Address: 5455 East High Street, Suite 111  
Affiliation City: Phoenix  
Affiliation State: AZ  
Affiliation Country: United States  
Affiliation Zip: 85054  
Affiliation Phone: (480) 814-8016,

Affiliation Type Desc: Document Preparer  
Entity Name: Shaneen Beebe  
Entity Title: Not reported  
Affiliation Address: Not reported  
Affiliation City: Not reported  
Affiliation State: Not reported  
Affiliation Country: Not reported  
Affiliation Zip: Not reported  
Affiliation Phone: ,

Affiliation Type Desc: Environmental Contact  
Entity Name: Luis A. Torres  
Entity Title: Not reported  
Affiliation Address: 5455 East High Street, Suite 111  
Affiliation City: Phoenix  
Affiliation State: AZ

Map ID  
Direction  
Distance  
Elevation

MAP FINDINGS

Site

Database(s)

EDR ID Number  
EPA ID Number

**SPROUTS FARMERS MARKET #285 (Continued)**

**S113777385**

Affiliation Country: Not reported  
Affiliation Zip: 85054  
Affiliation Phone: ,  
  
Affiliation Type Desc: Facility Mailing Address  
Entity Name: Mailing Address  
Entity Title: Not reported  
Affiliation Address: 5455 East High Street, Suite 111  
Affiliation City: Phoenix  
Affiliation State: AZ  
Affiliation Country: Not reported  
Affiliation Zip: 85054  
Affiliation Phone: ,

Affiliation Type Desc: Parent Corporation  
Entity Name: Sprouts Farmers Market  
Entity Title: Not reported  
Affiliation Address: Not reported  
Affiliation City: Not reported  
Affiliation State: Not reported  
Affiliation Country: Not reported  
Affiliation Zip: Not reported  
Affiliation Phone: ,

Affiliation Type Desc: Operator  
Entity Name: Sprouts Farmers Market #285  
Entity Title: Not reported  
Affiliation Address: Not reported  
Affiliation City: Not reported  
Affiliation State: Not reported  
Affiliation Country: Not reported  
Affiliation Zip: Not reported  
Affiliation Phone: (323) 217-1642,

**HWTS:**

Name: LA BREA GATEWAY LLC  
Address: 915 N LA BREA AVE  
Address 2: Not reported  
City,State,Zip: WEST HOLLYWOOD, CA 900382321  
EPA ID: CAC002690703  
Inactive Date: 10/09/2012  
Create Date: 04/11/2012  
Last Act Date: 04/11/2012  
Mailing Name: Not reported  
Mailing Address: 10866 WILSHIRE BLVD STE 225  
Mailing Address 2: Not reported  
Mailing City,State,Zip: LOS ANGELES, CA 90024  
Owner Name: LA BREA GATEWAY LLC  
Owner Address: 10866 WILSHIRE BLVD STE 225  
Owner Address 2: Not reported  
Owner City,State,Zip: LOS ANGELES, CA 90024  
Contact Name: TED SNYDER  
Contact Address: 10866 WILSHIRE BLVD STE 225  
Contact Address 2: Not reported  
City,State,Zip: LOS ANGELES, CA 90024



Map ID  
Direction  
Distance  
Elevation

MAP FINDINGS

EDR ID Number  
EPA ID Number

**G127**  
**ENE**  
**1/8-1/4**  
**0.127 mi.**  
**669 ft.**

**HOLLYWOOD MERCEDES BODY SHOP**  
**6930 W SANTA MONICA BLVD**  
**LOS ANGELES, CA 90038**

**HAZMAT** **S123544384**  
**N/A**

**Site 6 of 9 in cluster G**

**Relative:**  
**Higher**

LOS ANGELES HM:

**Actual:**  
**293 ft.**

Name: HOLLYWOOD MERCEDES BODY SHOP  
Address: 6930 W SANTA MONICA BLVD  
City,State,Zip: LOS ANGELES, CA 90038  
Facility ID: FA0009034  
Last Run Date: 04/19/2021  
Status: INACTIVE

**G128**  
**ENE**  
**1/8-1/4**  
**0.127 mi.**  
**669 ft.**

**HOLLYWOOD MERCEDES BODY SHOP**  
**6930 SANTA MONICA BLVD**  
**HOLLYWOOD, CA 90038**

**RCRA NonGen / NLR** **1000293839**  
**FINDS** **CAD981678188**  
**ECHO**  
**HAZNET**  
**HWTS**

**Site 7 of 9 in cluster G**

**Relative:**  
**Higher**

RCRA NonGen / NLR:

**Actual:**  
**293 ft.**

Date Form Received by Agency: 19861014  
Handler Name: HOLLYWOOD MERCEDES BODY SHOP  
Handler Address: 6930 SANTA MONICA BLVD  
Handler City,State,Zip: HOLLYWOOD, CA 90038  
EPA ID: CAD981678188  
Contact Name: JOHN KREMER  
Contact Address: 6930 SANTA MONICA BLVD  
Contact City,State,Zip: HOLLYWOOD, CA 90038  
Contact Telephone: 213-462-1572  
Contact Fax: Not reported  
Contact Email: Not reported  
Contact Title: Not reported  
EPA Region: 09  
Land Type: Private  
Federal Waste Generator Description: Not a generator, verified  
Non-Notifier: Not reported  
Biennial Report Cycle: Not reported  
Accessibility: Not reported  
Active Site Indicator: Not reported  
State District Owner: CA  
State District: 3  
Mailing Address: SANTA MONICA BLVD  
Mailing City,State,Zip: HOLLYWOOD, CA 90038  
Owner Name: GARY MCCALL  
Owner Type: Private  
Operator Name: NOT REQUIRED  
Operator Type: Private  
Short-Term Generator Activity: No  
Importer Activity: No  
Mixed Waste Generator: No  
Transporter Activity: No  
Transfer Facility Activity: No  
Recycler Activity with Storage: No  
Small Quantity On-Site Burner Exemption: No  
Smelting Melting and Refining Furnace Exemption: No  
Underground Injection Control: No  
Off-Site Waste Receipt: No  
Universal Waste Indicator: No  
Universal Waste Destination Facility: No

Map ID  
Direction  
Distance  
Elevation

MAP FINDINGS

Site

Database(s)

EDR ID Number  
EPA ID Number

**HOLLYWOOD MERCEDES BODY SHOP (Continued)**

**1000293839**

|  |                     |
|--|---------------------|
| Federal Universal Waste:                                       | No                  |
| Active Site Fed-Reg Treatment Storage and Disposal Facility:   | Not reported        |
| Active Site Converter Treatment storage and Disposal Facility: | Not reported        |
| Active Site State-Reg Treatment Storage and Disposal Facility: | Not reported        |
| Active Site State-Reg Handler:                                 | ---                 |
| Federal Facility Indicator:                                    | Not reported        |
| Hazardous Secondary Material Indicator:                        | NN                  |
| Sub-Part K Indicator:  | Not reported        |
| Commercial TSD Indicator:                                      | No                  |
| Treatment Storage and Disposal Type:                           | Not reported        |
| 2018 GPRA Permit Baseline:                                     | Not on the Baseline |
| 2018 GPRA Renewals Baseline:                                   | Not on the Baseline |
| Permit Renewals Workload Universe:                             | Not reported        |
| Permit Workload Universe:                                      | Not reported        |
| Permit Progress Universe:                                      | Not reported        |
| Post-Closure Workload Universe:                                | Not reported        |
| Closure Workload Universe:                                     | Not reported        |
| 202 GPRA Corrective Action Baseline:                           | No                  |
| Corrective Action Workload Universe:                           | No                  |
| Subject to Corrective Action Universe:                         | No                  |
| Non-TSDFs Where RCRA CA has Been Imposed Universe:             | No                  |
| TSDFs Potentially Subject to CA Under 3004 (u)/(v) Universe:   | No                  |
| TSDFs Only Subject to CA under Discretionary Auth Universe:    | No                  |
| Corrective Action Priority Ranking:                            | No NCAPS ranking    |
| Environmental Control Indicator:                               | No                  |
| Institutional Control Indicator:                               | No                  |
| Human Exposure Controls Indicator:                             | N/A                 |
| Groundwater Controls Indicator:                                | N/A                 |
| Operating TSDF Universe:                                       | Not reported        |
| Full Enforcement Universe:                                     | Not reported        |
| Significant Non-Complier Universe:                             | No                  |
| Unaddressed Significant Non-Complier Universe:                 | No                  |
| Addressed Significant Non-Complier Universe:                   | No                  |
| Significant Non-Complier With a Compliance Schedule Universe:  | No                  |
| Financial Assurance Required:                                  | Not reported        |
| Handler Date of Last Change:                                   | 20000915            |
| Recognized Trader-Importer:                                    | No                  |
| Recognized Trader-Exporter:                                    | No                  |
| Importer of Spent Lead Acid Batteries:                         | No                  |
| Exporter of Spent Lead Acid Batteries:                         | No                  |
| Recycler Activity Without Storage:                             | Not reported        |
| Manifest Broker:   | Not reported        |
| Sub-Part P Indicator:  | No                  |

**Handler - Owner Operator:**

|                                |                        |
|--------------------------------|------------------------|
| Owner/Operator Indicator:      | Owner                  |
| Owner/Operator Name:           | GARY MCCALL            |
| Legal Status:                  | Private                |
| Date Became Current:           | Not reported           |
| Date Ended Current:            | Not reported           |
| Owner/Operator Address:        | 6930 SANTA MONICA BLVD |
| Owner/Operator City,State,Zip: | HOLLYWOOD, CA 90038    |
| Owner/Operator Telephone:      | 213-462-1572           |
| Owner/Operator Telephone Ext:  | Not reported           |
| Owner/Operator Fax:            | Not reported           |
| Owner/Operator Email:          | Not reported           |

Map ID  
Direction  
Distance  
Elevation

MAP FINDINGS

Site

Database(s)

EDR ID Number  
EPA ID Number

**HOLLYWOOD MERCEDES BODY SHOP (Continued)**

**1000293839**

|                                |                        |
|--------------------------------|------------------------|
| Owner/Operator Indicator:      | Operator               |
| Owner/Operator Name:           | NOT REQUIRED           |
| Legal Status:                  | Private                |
| Date Became Current:           | Not reported           |
| Date Ended Current:            | Not reported           |
| Owner/Operator Address:        | NOT REQUIRED           |
| Owner/Operator City,State,Zip: | NOT REQUIRED, ME 99999 |
| Owner/Operator Telephone:      | 415-555-1212           |
| Owner/Operator Telephone Ext:  | Not reported           |
| Owner/Operator Fax:            | Not reported           |
| Owner/Operator Email:          | Not reported           |

Historic Generators:

|  |                              |
|--|------------------------------|
| Receive Date:                              | 19861014                     |
| Handler Name:                              | HOLLYWOOD MERCEDES BODY SHOP |
| Federal Waste Generator Description:       | Not a generator, verified    |
| State District Owner:                      | CA                           |
| Large Quantity Handler of Universal Waste: | No                           |
| Recognized Trader Importer:                | No                           |
| Recognized Trader Exporter:                | No                           |
| Spent Lead Acid Battery Importer:          | No                           |
| Spent Lead Acid Battery Exporter:          | No                           |
| Current Record:                            | Yes                          |
| Non Storage Recycler Activity:             | Not reported                 |
| Electronic Manifest Broker:                | Not reported                 |

List of NAICS Codes and Descriptions:

|              |                      |
|--------------|----------------------|
| NAICS Codes: | No NAICS Codes Found |
|--------------|----------------------|

Facility Has Received Notices of Violations:

|             |                     |
|-------------|---------------------|
| Violations: | No Violations Found |
|-------------|---------------------|

Evaluation Action Summary:

|              |                      |
|--------------|----------------------|
| Evaluations: | No Evaluations Found |
|--------------|----------------------|

FINDS:

|              |              |
|--------------|--------------|
| Registry ID: | 110002693899 |
|--------------|--------------|

Click Here:

Environmental Interest/Information System:

RCRAInfo is a national information system that supports the Resource Conservation and Recovery Act (RCRA) program through the tracking of events and activities related to facilities that generate, transport, and treat, store, or dispose of hazardous waste. RCRAInfo allows RCRA program staff to track the notification, permit, compliance, and corrective action activities required under RCRA.

[Click this hyperlink](#) while viewing on your computer to access additional FINDS: detail in the EDR Site Report.

ECHO:

|              |   |
|--------------|---|
| Envid:       | 1000293839  |
| Registry ID: | 110002693899  |
| DFR URL:     | <a href="http://echo.epa.gov/detailed-facility-report?fid=110002693899">http://echo.epa.gov/detailed-facility-report?fid=110002693899</a> |

Map ID  
Direction  
Distance  
Elevation

MAP FINDINGS

Site

Database(s)

EDR ID Number  
EPA ID Number

**HOLLYWOOD MERCEDES BODY SHOP (Continued)**

**1000293839**

Name: HOLLYWOOD MERCEDES BODY SHOP  
Address: 6930 SANTA MONICA BLVD  
City,State,Zip: HOLLYWOOD, CA 90038

**HAZNET:**

Name: HOLLYWOOD MERCEDES BODY SHOP  
Address: 6930 SANTA MONICA BLVD  
Address 2: Not reported  
City,State,Zip: HOLLYWOOD, CA 900380000  
Contact: --  
Telephone: --  
Mailing Name: Not reported  
Mailing Address: 6930 SANTA MONICA BLVD

Year: 1993  
Gepaid: CAD981678188  
TSD EPA ID: CAD008302903  
CA Waste Code: 212 - Oxygenated solvents (acetone, butanol, ethyl acetate, etc.)  
Disposal Method: R01 - Recycler  
Tons: 0.4455

Year: 1992  
Gepaid: CAD981678188  
TSD EPA ID: CAD008302903  
CA Waste Code: 212 - Oxygenated solvents (acetone, butanol, ethyl acetate, etc.)  
Disposal Method: R01 - Recycler  
Tons: 0.6463

Year: 1991  
Gepaid: CAD981678188  
TSD EPA ID: CAD008302903  
CA Waste Code: 212 - Oxygenated solvents (acetone, butanol, ethyl acetate, etc.)  
Disposal Method: R01 - Recycler  
Tons: 1.1467

Year: 1990  
Gepaid: CAD981678188  
TSD EPA ID: CAD008302903  
CA Waste Code: 461 - Paint sludge  
Disposal Method: R01 - Recycler  
Tons: 1.522

Year: 1989  
Gepaid: CAD981678188  
TSD EPA ID: CAD008302903  
CA Waste Code: 461 - Paint sludge  
Disposal Method: R01 - Recycler  
Tons: 0.8965

Year: 1988  
Gepaid: CAD981678188  
TSD EPA ID: CAD008302903  
CA Waste Code: 461 - Paint sludge  
Disposal Method: R01 - Recycler  
Tons: 0.834

Year: 1987

Map ID  
Direction  
Distance  
Elevation

MAP FINDINGS

Site

Database(s)

EDR ID Number  
EPA ID Number

**HOLLYWOOD MERCEDES BODY SHOP (Continued)**

**1000293839**

Gepaid: CAD981678188  
TSD EPA ID: CAD008302903  
CA Waste Code: 461 - Paint sludge  
Disposal Method: R01 - Recycler  
Tons: 0.4586

**Additional Info:**

Year: 1993  
Gen EPA ID: CAD981678188

Shipment Date: 19930412  
Creation Date: 9/6/1995 0:00:00  
Receipt Date: 19930412  
Manifest ID: 92446219  
Trans EPA ID: CAD008302903  
Trans Name: Not reported  
Trans 2 EPA ID: Not reported  
Trans 2 Name: Not reported  
TSDF EPA ID: CAD008302903  
Trans Name: Not reported  
TSDF Alt EPA ID: Not reported  
TSDF Alt Name: Not reported  
Waste Code Description: 212 - Oxygenated solvents (acetone, butanol, ethyl acetate, etc.  
RCRA Code: F003  
Meth Code: R01 - Recycler  
Quantity Tons: 0.4455  
Waste Quantity: 135  
Quantity Unit: G  
Additional Code 1: Not reported  
Additional Code 2: Not reported  
Additional Code 3: Not reported  
Additional Code 4: Not reported  
Additional Code 5: Not reported

**HWTS:**

Name: HOLLYWOOD MERCEDES BODY SHOP  
Address: 6930 SANTA MONICA BLVD  
Address 2: Not reported  
City,State,Zip: HOLLYWOOD, CA 900380000  
EPA ID: CAD981678188  
Inactive Date: 06/30/1998  
Create Date: 04/10/1987  
Last Act Date: 08/10/2004  
Mailing Name: Not reported  
Mailing Address: 6930 SANTA MONICA BLVD  
Mailing Address 2: Not reported  
Mailing City,State,Zip: LOS ANGELES, CA 900381116  
Owner Name: --  
Owner Address: --  
Owner Address 2: Not reported  
Owner City,State,Zip: --, 99 --  
Contact Name: --  
Contact Address: INACTIVE PER NON DELIVERABLE  
Contact Address 2: VQ98 BP  
City,State,Zip: --, 99 --

Map ID  
Direction  
Distance  
Elevation

MAP FINDINGS

Site

Database(s)

EDR ID Number  
EPA ID Number

**HOLLYWOOD MERCEDES BODY SHOP (Continued)**

**1000293839**

Name: HOLLYWOOD MERCEDES BODY SHOP  
Address: 6930 SANTA MONICA BLVD  
Address 2: Not reported  
City,State,Zip: HOLLYWOOD, CA 900380000  
EPA ID: CAD981399389  
Inactive Date: 06/30/1998  
Create Date: 04/10/1987  
Last Act Date: 08/10/2004  
Mailing Name: Not reported  
Mailing Address: 6930 SANTA MONICA BLVD  
Mailing Address 2: Not reported  
Mailing City,State,Zip: HOLLYWOOD, CA 900380000  
Owner Name: HOLLYWOOD MERCEDES BODY SHOP  
Owner Address: 6930 SANTA MONICA BLVD  
Owner Address 2: Not reported  
Owner City,State,Zip: HOLLYWOOD, CA 900380000  
Contact Name: JOHN KREMER  
Contact Address: INACTIVE PER NONDELIVERABLE  
Contact Address 2: VQ 1998 - CR  
City,State,Zip: HOLLYWOOD, CA 900380000

**G129**  
**ENE**  
**1/8-1/4**  
**0.127 mi.**  
**669 ft.**

**MCCALL & ASSOCIATES**  
**6930 SANTA MONICA**  
**LOS ANGELES, CA 90038**

**Site 8 of 9 in cluster G**

**SWEEPS UST** **S101584889**  
**CA FID UST** **N/A**

**Relative:**  
**Higher**

**SWEEPS UST:**

**Actual:**  
**293 ft.**

Name: MCCALL & ASSOCIATES  
Address: 6930 SANTA MONICA  
City: LOS ANGELES  
Status: Not reported  
Comp Number: 7707  
Number: Not reported  
Board Of Equalization: Not reported  
Referral Date: Not reported  
Action Date: Not reported  
Created Date: Not reported  
Owner Tank Id: Not reported  
SWRCB Tank Id: Not reported  
Tank Status: Not reported  
Capacity: Not reported  
Active Date: Not reported  
Tank Use: Not reported  
STG: Not reported  
Content: Not reported  
Number Of Tanks: 0

**CA FID UST:**

Facility ID: 19016626  
Regulated By: UTNKI  
Regulated ID: Not reported  
Cortese Code: Not reported  
SIC Code: Not reported  
Facility Phone: 2130000000  
Mail To: Not reported  
Mailing Address: UNK

Map ID  
Direction  
Distance  
Elevation

MAP FINDINGS

Site

Database(s)

EDR ID Number  
EPA ID Number

**MCCALL & ASSOCIATES (Continued)**

**S101584889**

Mailing Address 2: Not reported  
Mailing City,St,Zip: LOS ANGELES 900380000  
Contact: Not reported  
Contact Phone: Not reported  
DUNs Number: Not reported  
NPDES Number: Not reported  
EPA ID: Not reported  
Comments: Not reported  
Status: Inactive

**G130**  
**ENE**  
**1/8-1/4**  
**0.127 mi.**  
**669 ft.**

**HOLLYWOOD MERCEDES BODY SHOP**  
**6930 SANTA MONICA BLVD**  
**HOLLYWOOD, CA 90038**  
  
**Site 9 of 9 in cluster G**

**RCRA NonGen / NLR**    **1000293838**  
**CAD981399389**

**Relative:**  
**Higher**  
  
**Actual:**  
**293 ft.**

RCRA NonGen / NLR:  
Date Form Received by Agency: 19860425  
Handler Name: HOLLYWOOD MERCEDES BODY SHOP  
Handler Address: 6930 SANTA MONICA BLVD  
Handler City,State,Zip: HOLLYWOOD, CA 90038  
EPA ID: CAD981399389  
Contact Name: JOHN KREMER  
Contact Address: 6930 SANTA MONICA BLVD  
Contact City,State,Zip: HOLLYWOOD, CA 90038  
Contact Telephone: 213-462-1572  
Contact Fax: Not reported  
Contact Email: Not reported  
Contact Title: Not reported  
EPA Region: 09  
Land Type: Private  
Federal Waste Generator Description: Not a generator, verified  
Non-Notifier: Not reported  
Biennial Report Cycle: Not reported  
Accessibility: Not reported  
Active Site Indicator: Not reported  
State District Owner: CA  
State District: 3  
Mailing Address: SANTA MONICA BLVD  
Mailing City,State,Zip: HOLLYWOOD, CA 90038  
Owner Name: GARY MCCALL  
Owner Type: Private  
Operator Name: NOT REQUIRED  
Operator Type: Private  
Short-Term Generator Activity: No  
Importer Activity: No  
Mixed Waste Generator: No  
Transporter Activity: No  
Transfer Facility Activity: No  
Recycler Activity with Storage: No  
Small Quantity On-Site Burner Exemption: No  
Smelting Melting and Refining Furnace Exemption: No  
Underground Injection Control: No  
Off-Site Waste Receipt: No  
Universal Waste Indicator: No  
Universal Waste Destination Facility: No  
Federal Universal Waste: No  
Active Site Fed-Reg Treatment Storage and Disposal Facility: Not reported

Map ID  
Direction  
Distance  
Elevation

MAP FINDINGS

Site

Database(s)

EDR ID Number  
EPA ID Number

**HOLLYWOOD MERCEDES BODY SHOP (Continued)**

**1000293838**

|  |                     |
|--|---------------------|
| Active Site Converter Treatment storage and Disposal Facility: | Not reported        |
| Active Site State-Reg Treatment Storage and Disposal Facility: | Not reported        |
| Active Site State-Reg Handler:                                 | ---                 |
| Federal Facility Indicator:                                    | Not reported        |
| Hazardous Secondary Material Indicator:                        | NN                  |
| Sub-Part K Indicator:  | Not reported        |
| Commercial TSD Indicator:                                      | No                  |
| Treatment Storage and Disposal Type:                           | Not reported        |
| 2018 GPRA Permit Baseline:                                     | Not on the Baseline |
| 2018 GPRA Renewals Baseline:                                   | Not on the Baseline |
| Permit Renewals Workload Universe:                             | Not reported        |
| Permit Workload Universe:                                      | Not reported        |
| Permit Progress Universe:                                      | Not reported        |
| Post-Closure Workload Universe:                                | Not reported        |
| Closure Workload Universe:                                     | Not reported        |
| 202 GPRA Corrective Action Baseline:                           | No                  |
| Corrective Action Workload Universe:                           | No                  |
| Subject to Corrective Action Universe:                         | No                  |
| Non-TSDFs Where RCRA CA has Been Imposed Universe:             | No                  |
| TSDFs Potentially Subject to CA Under 3004 (u)/(v) Universe:   | No                  |
| TSDFs Only Subject to CA under Discretionary Auth Universe:    | No                  |
| Corrective Action Priority Ranking:                            | No NCAPS ranking    |
| Environmental Control Indicator:                               | No                  |
| Institutional Control Indicator:                               | No                  |
| Human Exposure Controls Indicator:                             | N/A                 |
| Groundwater Controls Indicator:                                | N/A                 |
| Operating TSDF Universe:                                       | Not reported        |
| Full Enforcement Universe:                                     | Not reported        |
| Significant Non-Complier Universe:                             | No                  |
| Unaddressed Significant Non-Complier Universe:                 | No                  |
| Addressed Significant Non-Complier Universe:                   | No                  |
| Significant Non-Complier With a Compliance Schedule Universe:  | No                  |
| Financial Assurance Required:                                  | Not reported        |
| Handler Date of Last Change:                                   | 20000915            |
| Recognized Trader-Importer:                                    | No                  |
| Recognized Trader-Exporter:                                    | No                  |
| Importer of Spent Lead Acid Batteries:                         | No                  |
| Exporter of Spent Lead Acid Batteries:                         | No                  |
| Recycler Activity Without Storage:                             | Not reported        |
| Manifest Broker:   | Not reported        |
| Sub-Part P Indicator:  | No                  |

**Handler - Owner Operator:**

|                                |                        |
|--------------------------------|------------------------|
| Owner/Operator Indicator:      | Owner                  |
| Owner/Operator Name:           | GARY MCCALL            |
| Legal Status:                  | Private                |
| Date Became Current:           | Not reported           |
| Date Ended Current:            | Not reported           |
| Owner/Operator Address:        | 6930 SANTA MONICA BLVD |
| Owner/Operator City,State,Zip: | HOLLYWOOD, CA 90038    |
| Owner/Operator Telephone:      | 213-462-1572           |
| Owner/Operator Telephone Ext:  | Not reported           |
| Owner/Operator Fax:            | Not reported           |
| Owner/Operator Email:          | Not reported           |

|                           |          |
|---------------------------|----------|
| Owner/Operator Indicator: | Operator |
|---------------------------|----------|



Map ID  
Direction  
Distance  
Elevation

MAP FINDINGS

Site

Database(s)

EDR ID Number  
EPA ID Number

**HOLLYWOOD MERCEDES BODY SHOP (Continued)**

**1000293838**

Owner/Operator Name: NOT REQUIRED  
Legal Status: Private  
Date Became Current: Not reported  
Date Ended Current: Not reported  
Owner/Operator Address: NOT REQUIRED  
Owner/Operator City,State,Zip: NOT REQUIRED, ME 99999  
Owner/Operator Telephone: 415-555-1212  
Owner/Operator Telephone Ext: Not reported  
Owner/Operator Fax: Not reported  
Owner/Operator Email: Not reported

Historic Generators:

Receive Date: 19860425  
Handler Name: HOLLYWOOD MERCEDES BODY SHOP  
Federal Waste Generator Description: Not a generator, verified  
State District Owner: CA  
Large Quantity Handler of Universal Waste: No  
Recognized Trader Importer: No  
Recognized Trader Exporter: No  
Spent Lead Acid Battery Importer: No  
Spent Lead Acid Battery Exporter: No  
Current Record: Yes  
Non Storage Recycler Activity: Not reported  
Electronic Manifest Broker: Not reported

List of NAICS Codes and Descriptions:

NAICS Codes: No NAICS Codes Found

Facility Has Received Notices of Violations:

Violations: No Violations Found

Evaluation Action Summary:

Evaluations: No Evaluations Found

**M131**  
**West**  
**1/8-1/4**  
**0.130 mi.**  
**687 ft.**

**LA DWP - DISTRIBUTION SERVICE - 40**  
**1036 N FORMOSA AVE**  
**LOS ANGELES, CA 90046**

**Site 2 of 26 in cluster M**

**HAZMAT S123546822**  
**N/A**

**Relative:**  
**Lower**  
**Actual:**  
**277 ft.**

LOS ANGELES HM:

Name: LA DWP - DISTRIBUTION SERVICE - 40  
Address: 1036 N FORMOSA AVE  
City,State,Zip: LOS ANGELES, CA 90046  
Facility ID: FA0017046  
Last Run Date: 04/19/2021  
Status: INACTIVE

Map ID  
Direction  
Distance  
Elevation

MAP FINDINGS

EDR ID Number  
EPA ID Number

**O132**  
**NW**  
**1/8-1/4**  
**0.134 mi.**  
**709 ft.**

**FORMER FAITH PLATING**  
**7141 SANTA MONICA BLVD**  
**WEST HOLLYWOOD, CA 90046**

**Site 1 of 7 in cluster O**

**Relative:**  
**Higher**

**Actual:**  
**285 ft.**

**RCRA-LQG**  
**HIST UST**  
**ICIS**  
**FINDS**  
**ECHO**  
**EMI**  
**LOS ANGELES CO. HMS**  
**CERS**

**1000406437**  
**CAD076941251**

RCRA-LQG:  
Date Form Received by Agency: 20140131  
Handler Name: FORMER FAITH PLATING  
Handler Address: 7141 SANTA MONICA BLVD  
Handler City,State,Zip: WEST HOLLYWOOD, CA 90046  
EPA ID: CAD076941251  
Contact Name: JOHN SINGLETON  
Contact Address: 1117 N FORMOSA AVE  
Contact City,State,Zip: WEST HOLLYWOOD, CA 90046  
Contact Telephone: 805-210-1667  
Contact Fax: Not reported  
Contact Email: JSINGLETON@TCRESIDENTIAL.COM  
Contact Title: CONSTRUCTION MGR  
EPA Region: 09  
Land Type: Private  
Federal Waste Generator Description: Large Quantity Generator  
Non-Notifier: Not reported  
Biennial Report Cycle: Not reported  
Accessibility: Not reported  
Active Site Indicator: Handler Activities  
State District Owner: CA  
State District: 4  
Mailing Address: 1117 N FORMOSA AVE  
Mailing City,State,Zip: WEST HOLLYWOOD, CA 90046  
Owner Name: WEHO DOMAIN LLC  
Owner Type: Private  
Operator Name: WEHO DOMAIN LLC  
Operator Type: Private  
Short-Term Generator Activity: No  
Importer Activity: No  
Mixed Waste Generator: No  
Transporter Activity: No  
Transfer Facility Activity: No  
Recycler Activity with Storage: No  
Small Quantity On-Site Burner Exemption: No  
Smelting Melting and Refining Furnace Exemption: No  
Underground Injection Control: No  
Off-Site Waste Receipt: No  
Universal Waste Indicator: No  
Universal Waste Destination Facility: No  
Federal Universal Waste: No  
Active Site Fed-Reg Treatment Storage and Disposal Facility: Not reported  
Active Site Converter Treatment storage and Disposal Facility: Not reported  
Active Site State-Reg Treatment Storage and Disposal Facility: Not reported  
Active Site State-Reg Handler: ---  
Federal Facility Indicator: Not reported  
Hazardous Secondary Material Indicator: NN  
Sub-Part K Indicator: Not reported  
Commercial TSD Indicator: No  
Treatment Storage and Disposal Type: Not reported

Map ID  
Direction  
Distance  
Elevation

MAP FINDINGS

Site

Database(s)

EDR ID Number  
EPA ID Number

**FORMER FAITH PLATING (Continued)**

**1000406437**

|   |                     |
|---|---------------------|
| 2018 GPRA Permit Baseline:                                    | Not on the Baseline |
| 2018 GPRA Renewals Baseline:                                  | Not on the Baseline |
| Permit Renewals Workload Universe:                            | Not reported        |
| Permit Workload Universe:                                     | Not reported        |
| Permit Progress Universe:                                     | Not reported        |
| Post-Closure Workload Universe:                               | Not reported        |
| Closure Workload Universe:                                    | Not reported        |
| 202 GPRA Corrective Action Baseline:                          | No                  |
| Corrective Action Workload Universe:                          | No                  |
| Subject to Corrective Action Universe:                        | No                  |
| Non-TSDFs Where RCRA CA has Been Imposed Universe:            | No                  |
| TSDFs Potentially Subject to CA Under 3004 (u)/(v) Universe:  | No                  |
| TSDFs Only Subject to CA under Discretionary Auth Universe:   | No                  |
| Corrective Action Priority Ranking:                           | No NCAPS ranking    |
| Environmental Control Indicator:                              | No                  |
| Institutional Control Indicator:                              | No                  |
| Human Exposure Controls Indicator:                            | N/A                 |
| Groundwater Controls Indicator:                               | N/A                 |
| Operating TSDF Universe:                                      | Not reported        |
| Full Enforcement Universe:                                    | Not reported        |
| Significant Non-Complier Universe:                            | No                  |
| Unaddressed Significant Non-Complier Universe:                | No                  |
| Addressed Significant Non-Complier Universe:                  | No                  |
| Significant Non-Complier With a Compliance Schedule Universe: | No                  |
| Financial Assurance Required:                                 | Not reported        |
| Handler Date of Last Change:                                  | 20140213            |
| Recognized Trader-Importer:                                   | No                  |
| Recognized Trader-Exporter:                                   | No                  |
| Importer of Spent Lead Acid Batteries:                        | No                  |
| Exporter of Spent Lead Acid Batteries:                        | No                  |
| Recycler Activity Without Storage:                            | Not reported        |
| Manifest Broker:  | Not reported        |
| Sub-Part P Indicator:   | No                  |

**Hazardous Waste Summary:**

|                    |          |
|--------------------|----------|
| Waste Code:        | D006     |
| Waste Description: | CADMIUM  |
| Waste Code:        | D007     |
| Waste Description: | CHROMIUM |
| Waste Code:        | D008     |
| Waste Description: | LEAD     |

**Handler - Owner Operator:**

|                                |                                  |
|--------------------------------|----------------------------------|
| Owner/Operator Indicator:      | Owner                            |
| Owner/Operator Name:           | FAITH PLATING CO. OF LOS ANGELES |
| Legal Status:                  | Private                          |
| Date Became Current:           | Not reported                     |
| Date Ended Current:            | Not reported                     |
| Owner/Operator Address:        | 7141 SANTA MONICA BLVD           |
| Owner/Operator City,State,Zip: | LOS ANGELES, CA 90046            |
| Owner/Operator Telephone:      | 213-851-0100                     |
| Owner/Operator Telephone Ext:  | Not reported                     |
| Owner/Operator Fax:            | Not reported                     |

Map ID  
Direction  
Distance  
Elevation

MAP FINDINGS

Site

Database(s)

EDR ID Number  
EPA ID Number

**FORMER FAITH PLATING (Continued)**

**1000406437**

Owner/Operator Email: Not reported

Owner/Operator Indicator: Operator  
Owner/Operator Name: FAITH PLATING CO. OF LOS ANGELES  
Legal Status: Private  
Date Became Current: Not reported  
Date Ended Current: Not reported  
Owner/Operator Address: 7141 SANTA MONICA BLVD  
Owner/Operator City,State,Zip: CITY NOT REPORTED, CA 99999  
Owner/Operator Telephone: 213-851-0100  
Owner/Operator Telephone Ext: Not reported  
Owner/Operator Fax: Not reported  
Owner/Operator Email: Not reported

Owner/Operator Indicator: Owner  
Owner/Operator Name: WEHO DOMAIN LLC  
Legal Status: Private  
Date Became Current: 20130713  
Date Ended Current: Not reported  
Owner/Operator Address: 5790 FLEET ST  
Owner/Operator City,State,Zip: CARLSBAD, CA 92008  
Owner/Operator Telephone: 760-431-3366  
Owner/Operator Telephone Ext: Not reported  
Owner/Operator Fax: Not reported  
Owner/Operator Email: Not reported

Owner/Operator Indicator: Operator  
Owner/Operator Name: WEHO DOMAIN LLC  
Legal Status: Private  
Date Became Current: 20130713  
Date Ended Current: Not reported  
Owner/Operator Address: Not reported  
Owner/Operator City,State,Zip: Not reported  
Owner/Operator Telephone: Not reported  
Owner/Operator Telephone Ext: Not reported  
Owner/Operator Fax: Not reported  
Owner/Operator Email: Not reported

Owner/Operator Indicator: Operator  
Owner/Operator Name: FAITH PLATING CO. OF LOS ANGELES  
Legal Status: Private  
Date Became Current: Not reported  
Date Ended Current: Not reported  
Owner/Operator Address: 7141 SANTA MONICA BLVD  
Owner/Operator City,State,Zip: CITY NOT REPORTED, CA 99999  
Owner/Operator Telephone: 213-851-0100  
Owner/Operator Telephone Ext: Not reported  
Owner/Operator Fax: Not reported  
Owner/Operator Email: Not reported

**Historic Generators:**

Receive Date: 19960901  
Handler Name: FAITH PLATING CO OF LOS ANGELES  
Federal Waste Generator Description: Large Quantity Generator  
State District Owner: CA  
Large Quantity Handler of Universal Waste: No  
Recognized Trader Importer: No

Map ID  
Direction  
Distance  
Elevation

MAP FINDINGS

Site

Database(s)

EDR ID Number  
EPA ID Number

**FORMER FAITH PLATING (Continued)**

**1000406437**

Recognized Trader Exporter: No  
Spent Lead Acid Battery Importer: No  
Spent Lead Acid Battery Exporter: No  
Current Record: No  
Non Storage Recycler Activity: Not reported  
Electronic Manifest Broker: Not reported

Receive Date: 19960901  
Handler Name: FAITH PLATING CO OF LOS ANGELES  
Federal Waste Generator Description: Small Quantity Generator  
State District Owner: CA  
Large Quantity Handler of Universal Waste: No  
Recognized Trader Importer: No  
Recognized Trader Exporter: No  
Spent Lead Acid Battery Importer: No  
Spent Lead Acid Battery Exporter: No  
Current Record: No  
Non Storage Recycler Activity: Not reported  
Electronic Manifest Broker: Not reported

Receive Date: 19800818  
Handler Name: FAITH PLATING CO OF LOS ANGELES  
Federal Waste Generator Description: Large Quantity Generator  
State District Owner: CA  
Large Quantity Handler of Universal Waste: No  
Recognized Trader Importer: No  
Recognized Trader Exporter: No  
Spent Lead Acid Battery Importer: No  
Spent Lead Acid Battery Exporter: No  
Current Record: No  
Non Storage Recycler Activity: Not reported  
Electronic Manifest Broker: Not reported

Receive Date: 20140131  
Handler Name: FORMER FAITH PLATING  
Federal Waste Generator Description: Large Quantity Generator  
State District Owner: CA  
Large Quantity Handler of Universal Waste: No  
Recognized Trader Importer: No  
Recognized Trader Exporter: No  
Spent Lead Acid Battery Importer: No  
Spent Lead Acid Battery Exporter: No  
Current Record: Yes  
Non Storage Recycler Activity: Not reported  
Electronic Manifest Broker: Not reported

Receive Date: 19920227  
Handler Name: FAITH PLATING CO  
Federal Waste Generator Description: Large Quantity Generator  
State District Owner: Not reported  
Large Quantity Handler of Universal Waste: No  
Recognized Trader Importer: No  
Recognized Trader Exporter: No  
Spent Lead Acid Battery Importer: No  
Spent Lead Acid Battery Exporter: No  
Current Record: No  
Non Storage Recycler Activity: Not reported

Map ID  
Direction  
Distance  
Elevation

MAP FINDINGS

Site

Database(s)

EDR ID Number  
EPA ID Number

**FORMER FAITH PLATING (Continued)**

**1000406437**

Electronic Manifest Broker: Not reported

List of NAICS Codes and Descriptions:

NAICS Code: 332813  
NAICS Description: ELECTROPLATING, PLATING, POLISHING, ANODIZING, AND COLORING

NAICS Code: 562910  
NAICS Description: REMEDIATION SERVICES

NAICS Code: 811121  
NAICS Description: AUTOMOTIVE BODY, PAINT, AND INTERIOR REPAIR AND MAINTENANCE

Facility Has Received Notices of Violation:

Found Violation: Yes  
Agency Which Determined Violation: EPA  
Violation Short Description: TSD IS-Preparedness and Prevention  
Date Violation was Determined: 20120131  
Actual Return to Compliance Date: 20121113  
Return to Compliance Qualifier: Documented  
Violation Responsible Agency: EPA  
Scheduled Compliance Date: Not reported  
Enforcement Identifier: 001  
Date of Enforcement Action: 20121002  
Enforcement Responsible Agency: EPA  
Enforcement Docket Number: Not reported  
Enforcement Attorney: Not reported  
Corrective Action Component: No  
Appeal Initiated Date: Not reported  
Appeal Resolution Date: Not reported  
Disposition Status Date: Not reported  
Disposition Status: Not reported  
Disposition Status Description: Not reported  
Consent/Final Order Sequence Number: Not reported  
Consent/Final Order Respondent Name: Not reported  
Consent/Final Order Lead Agency: Not reported  
Enforcement Type: Not reported  
Enforcement Responsible Person: JDOWN  
Enforcement Responsible Sub-Organization: Not reported  
SEP Sequence Number: Not reported  
SEP Expenditure Amount: Not reported  
SEP Scheduled Completion Date: Not reported  
SEP Actual Date: Not reported  
SEP Defaulted Date: Not reported  
SEP Type: Not reported  
SEP Type Description: Not reported  
Proposed Amount: Not reported  
Final Monetary Amount: Not reported  
Paid Amount: Not reported  
Final Count: Not reported  
Final Amount: Not reported

Found Violation: Yes  
Agency Which Determined Violation: State  
Violation Short Description: Generators - General  
Date Violation was Determined: 20080702  
Actual Return to Compliance Date: Not reported

Map ID  
Direction  
Distance  
Elevation

MAP FINDINGS

Site

Database(s)

EDR ID Number  
EPA ID Number

**FORMER FAITH PLATING (Continued)**

**1000406437**

|   |                                    |
|---|------------------------------------|
| Return to Compliance Qualifier:           | Not reported                       |
| Violation Responsible Agency:             | State                              |
| Scheduled Compliance Date:                | Not reported                       |
| Enforcement Identifier:                   | Not reported                       |
| Date of Enforcement Action:               | Not reported                       |
| Enforcement Responsible Agency:           | Not reported                       |
| Enforcement Docket Number:                | Not reported                       |
| Enforcement Attorney:                     | Not reported                       |
| Corrective Action Component:              | Not reported                       |
| Appeal Initiated Date:                    | Not reported                       |
| Appeal Resolution Date:                   | Not reported                       |
| Disposition Status Date:                  | Not reported                       |
| Disposition Status:                       | Not reported                       |
| Disposition Status Description:           | Not reported                       |
| Consent/Final Order Sequence Number:      | Not reported                       |
| Consent/Final Order Respondent Name:      | Not reported                       |
| Consent/Final Order Lead Agency:          | Not reported                       |
| Enforcement Type:                         | Not reported                       |
| Enforcement Responsible Person:           | Not reported                       |
| Enforcement Responsible Sub-Organization: | Not reported                       |
| SEP Sequence Number:                      | Not reported                       |
| SEP Expenditure Amount:                   | Not reported                       |
| SEP Scheduled Completion Date:            | Not reported                       |
| SEP Actual Date:                          | Not reported                       |
| SEP Defaulted Date:                       | Not reported                       |
| SEP Type:                                 | Not reported                       |
| SEP Type Description:                     | Not reported                       |
| Proposed Amount:                          | Not reported                       |
| Final Monetary Amount:                    | Not reported                       |
| Paid Amount:                              | Not reported                       |
| Final Count:                              | Not reported                       |
| Final Amount:                             | Not reported                       |
| Found Violation:                          | Yes                                |
| Agency Which Determined Violation:        | EPA                                |
| Violation Short Description:              | TSD IS-Preparedness and Prevention |
| Date Violation was Determined:            | 20120131                           |
| Actual Return to Compliance Date:         | 20121113                           |
| Return to Compliance Qualifier:           | Documented                         |
| Violation Responsible Agency:             | EPA                                |
| Scheduled Compliance Date:                | Not reported                       |
| Enforcement Identifier:                   | 001                                |
| Date of Enforcement Action:               | 20120529                           |
| Enforcement Responsible Agency:           | EPA                                |
| Enforcement Docket Number:                | Not reported                       |
| Enforcement Attorney:                     | Not reported                       |
| Corrective Action Component:              | No                                 |
| Appeal Initiated Date:                    | Not reported                       |
| Appeal Resolution Date:                   | Not reported                       |
| Disposition Status Date:                  | Not reported                       |
| Disposition Status:                       | Not reported                       |
| Disposition Status Description:           | Not reported                       |
| Consent/Final Order Sequence Number:      | Not reported                       |
| Consent/Final Order Respondent Name:      | Not reported                       |
| Consent/Final Order Lead Agency:          | Not reported                       |
| Enforcement Type:                         | Not reported                       |
| Enforcement Responsible Person:           | JDOWN                              |

Map ID  
Direction  
Distance  
Elevation

MAP FINDINGS

Site

Database(s)

EDR ID Number  
EPA ID Number

**FORMER FAITH PLATING (Continued)**

**1000406437**

|   |                      |
|---|----------------------|
| Enforcement Responsible Sub-Organization: | Not reported         |
| SEP Sequence Number:                      | Not reported         |
| SEP Expenditure Amount:                   | Not reported         |
| SEP Scheduled Completion Date:            | Not reported         |
| SEP Actual Date:                          | Not reported         |
| SEP Defaulted Date:                       | Not reported         |
| SEP Type:                                 | Not reported         |
| SEP Type Description:                     | Not reported         |
| Proposed Amount:                          | Not reported         |
| Final Monetary Amount:                    | Not reported         |
| Paid Amount:                              | Not reported         |
| Final Count:                              | Not reported         |
| Final Amount:                             | Not reported         |
| Found Violation:                          | Yes                  |
| Agency Which Determined Violation:        | State                |
| Violation Short Description:              | Generators - General |
| Date Violation was Determined:            | 19940322             |
| Actual Return to Compliance Date:         | 19990322             |
| Return to Compliance Qualifier:           | Not Resolved         |
| Violation Responsible Agency:             | State                |
| Scheduled Compliance Date:                | Not reported         |
| Enforcement Identifier:                   | Not reported         |
| Date of Enforcement Action:               | Not reported         |
| Enforcement Responsible Agency:           | Not reported         |
| Enforcement Docket Number:                | Not reported         |
| Enforcement Attorney:                     | Not reported         |
| Corrective Action Component:              | Not reported         |
| Appeal Initiated Date:                    | Not reported         |
| Appeal Resolution Date:                   | Not reported         |
| Disposition Status Date:                  | Not reported         |
| Disposition Status:                       | Not reported         |
| Disposition Status Description:           | Not reported         |
| Consent/Final Order Sequence Number:      | Not reported         |
| Consent/Final Order Respondent Name:      | Not reported         |
| Consent/Final Order Lead Agency:          | Not reported         |
| Enforcement Type:                         | Not reported         |
| Enforcement Responsible Person:           | Not reported         |
| Enforcement Responsible Sub-Organization: | Not reported         |
| SEP Sequence Number:                      | Not reported         |
| SEP Expenditure Amount:                   | Not reported         |
| SEP Scheduled Completion Date:            | Not reported         |
| SEP Actual Date:                          | Not reported         |
| SEP Defaulted Date:                       | Not reported         |
| SEP Type:                                 | Not reported         |
| SEP Type Description:                     | Not reported         |
| Proposed Amount:                          | Not reported         |
| Final Monetary Amount:                    | Not reported         |
| Paid Amount:                              | Not reported         |
| Final Count:                              | Not reported         |
| Final Amount:                             | Not reported         |

**Evaluation Action Summary:**

|                                |  |
|--------------------------------|--|
| Evaluation Date:               | 20120131                                 |
| Evaluation Responsible Agency: | EPA                                      |
| Found Violation:               | Yes                                      |
| Evaluation Type Description:   | COMPLIANCE EVALUATION INSPECTION ON-SITE |



Map ID  
Direction  
Distance  
Elevation

MAP FINDINGS

Site

Database(s)

EDR ID Number  
EPA ID Number

**FORMER FAITH PLATING (Continued)**

**1000406437**

|   |  |
|---|--|
| Evaluation Responsible Person Identifier: | JMACA                                    |
| Evaluation Responsible Sub-Organization:  | Not reported                             |
| Actual Return to Compliance Date:         | 20121113                                 |
| Scheduled Compliance Date:                | Not reported                             |
| Date of Request:                          | Not reported                             |
| Date Response Received:                   | Not reported                             |
| Request Agency:                           | Not reported                             |
| Former Citation:                          | Not reported                             |
| Evaluation Date:                          | 20080702                                 |
| Evaluation Responsible Agency:            | State                                    |
| Found Violation:                          | Yes                                      |
| Evaluation Type Description:              | COMPLIANCE EVALUATION INSPECTION ON-SITE |
| Evaluation Responsible Person Identifier: | Not reported                             |
| Evaluation Responsible Sub-Organization:  | Not reported                             |
| Actual Return to Compliance Date:         | Not reported                             |
| Scheduled Compliance Date:                | Not reported                             |
| Date of Request:                          | Not reported                             |
| Date Response Received:                   | Not reported                             |
| Request Agency:                           | Not reported                             |
| Former Citation:                          | Not reported                             |
| Evaluation Date:                          | 20120131                                 |
| Evaluation Responsible Agency:            | EPA                                      |
| Found Violation:                          | Yes                                      |
| Evaluation Type Description:              | COMPLIANCE EVALUATION INSPECTION ON-SITE |
| Evaluation Responsible Person Identifier: | JMACA                                    |
| Evaluation Responsible Sub-Organization:  | Not reported                             |
| Actual Return to Compliance Date:         | 20121113                                 |
| Scheduled Compliance Date:                | Not reported                             |
| Date of Request:                          | Not reported                             |
| Date Response Received:                   | Not reported                             |
| Request Agency:                           | Not reported                             |
| Former Citation:                          | Not reported                             |
| Evaluation Date:                          | 19940322                                 |
| Evaluation Responsible Agency:            | State Contractor/Grantee                 |
| Found Violation:                          | Yes                                      |
| Evaluation Type Description:              | COMPLIANCE EVALUATION INSPECTION ON-SITE |
| Evaluation Responsible Person Identifier: | R9STA                                    |
| Evaluation Responsible Sub-Organization:  | Not reported                             |
| Actual Return to Compliance Date:         | 19990322                                 |
| Scheduled Compliance Date:                | Not reported                             |
| Date of Request:                          | Not reported                             |
| Date Response Received:                   | Not reported                             |
| Request Agency:                           | Not reported                             |
| Former Citation:                          | Not reported                             |

**HIST UST:**

|                 |   |
|-----------------|---|
| Name:           | FAITH PLATING CO  |
| Address:        | 7141 SANTA MONICA BLVD  |
| City,State,Zip: | LOS ANGELES, CA 90046   |
| File Number:    | 00027107  |
| URL:            | <a href="http://geotracker.waterboards.ca.gov/ustpdfs/pdf/00027107.pdf">http://geotracker.waterboards.ca.gov/ustpdfs/pdf/00027107.pdf</a> |
| Region:         | STATE   |
| Facility ID:    | 00000055912   |

Map ID  
Direction  
Distance  
Elevation

MAP FINDINGS

Site

Database(s)

EDR ID Number  
EPA ID Number

**FORMER FAITH PLATING (Continued)**

**1000406437**

Facility Type: Other  
Other Type: PLATING  
Contact Name: Not reported  
Telephone: 2138510100  
Owner Name: JAN IV CORPORATION  
Owner Address: 7141 SANTA MONICA BLVD.  
Owner City,St,Zip: LOS ANGELES, CA 90046  
Total Tanks: 0005

Tank Num: 001  
Container Num: 1  
Year Installed: 1971  
Tank Capacity: 00003000  
Tank Used for: PRODUCT  
Type of Fuel: UNLEADED  
Container Construction Thickness: Not reported  
Leak Detection: Stock Inventor

Tank Num: 002  
Container Num: 2  
Year Installed: 1971  
Tank Capacity: 00005000  
Tank Used for: PRODUCT  
Type of Fuel: UNLEADED  
Container Construction Thickness: Not reported  
Leak Detection: Stock Inventor

Tank Num: 003  
Container Num: 3  
Year Installed: Not reported  
Tank Capacity: 00000300  
Tank Used for: WASTE  
Type of Fuel: Not reported  
Container Construction Thickness: 8"  
Leak Detection: Visual

Tank Num: 004  
Container Num: 4  
Year Installed: 1982  
Tank Capacity: 00000500  
Tank Used for: WASTE  
Type of Fuel: Not reported  
Container Construction Thickness: 6"  
Leak Detection: Visual

Tank Num: 005  
Container Num: 5  
Year Installed: 1984  
Tank Capacity: 00000030  
Tank Used for: WASTE  
Type of Fuel: Not reported  
Container Construction Thickness: 4"  
Leak Detection: Visual

[Click here for Geo Tracker PDF:](#)

Map ID  
Direction  
Distance  
Elevation

MAP FINDINGS

Site

Database(s)

EDR ID Number  
EPA ID Number

**FORMER FAITH PLATING (Continued)**

**1000406437**

ICIS:

Enforcement Action ID: 09-2008-1508  
FRS ID: 110002658794  
Action Name: Faith Plating CWA-309-08-028  
Facility Name: FAITH PLATING CO OF LOS ANGELES  
Facility Address: 7141 SANTA MONICA BOULEVARD  
LOS ANGELES, CA 90046  
Enforcement Action Type: CWA 309A AO For Compliance  
Facility County: LOS ANGELES  
Program System Acronym: ICIS  
Enforcement Action Forum Desc: Administrative - Formal  
EA Type Code: 309A  
Facility SIC Code: Not reported  
Federal Facility ID: Not reported  
Latitude in Decimal Degrees: 34.090703  
Longitude in Decimal Degrees: -118.345461  
Permit Type Desc: Not reported  
Program System Acronym: 1400003593  
Facility NAICS Code: Not reported  
Tribal Land Code: Not reported

Facility Name: FAITH PLATING CO OF LOS ANGELES  
Address: 7141 SANTA MONICA BOULEVARD  
Tribal Indicator: N  
Fed Facility: No  
NAIC Code: Not reported  
SIC Code: Not reported

Facility Name: FAITH PLATING CO OF LOS ANGELES  
Address: 7141 SANTA MONICA BOULEVARD  
Tribal Indicator: N  
Fed Facility: No  
NAIC Code: Not reported  
SIC Code: Not reported

Facility Name: FAITH PLATING CO OF LOS ANGELES  
Address: 7141 SANTA MONICA BOULEVARD  
Tribal Indicator: N  
Fed Facility: No  
NAIC Code: Not reported  
SIC Code: Not reported

Facility Name: FAITH PLATING CO OF LOS ANGELES  
Address: 7141 SANTA MONICA BOULEVARD  
Tribal Indicator: N  
Fed Facility: No  
NAIC Code: Not reported  
SIC Code: Not reported

FINDS:

Registry ID: 110002658794

Click Here:

Environmental Interest/Information System:

US National Pollutant Discharge Elimination System (NPDES) module of

Map ID  
Direction  
Distance  
Elevation

MAP FINDINGS

Site

Database(s)

EDR ID Number  
EPA ID Number

**FORMER FAITH PLATING (Continued)**

**1000406437**

the Compliance Information System (ICIS) tracks surface water permits issued under the Clean Water Act. Under NPDES, all facilities that discharge pollutants from any point source into waters of the United States are required to obtain a permit. The permit will likely contain limits on what can be discharged, impose monitoring and reporting requirements, and include other provisions to ensure that the discharge does not adversely affect water quality.

**RISK AND TECHNOLOGY REVIEW**

RCRAInfo is a national information system that supports the Resource Conservation and Recovery Act (RCRA) program through the tracking of events and activities related to facilities that generate, transport, and treat, store, or dispose of hazardous waste. RCRAInfo allows RCRA program staff to track the notification, permit, compliance, and corrective action activities required under RCRA.

**HAZARDOUS AIR POLLUTANT MAJOR  
STATE MASTER**

ICIS (Integrated Compliance Information System) is the Integrated Compliance Information System and provides a database that, when complete, will contain integrated Enforcement and Compliance information across most of EPA's programs. The vision for ICIS is to replace EPA's independent databases that contain Enforcement data with a single repository for that information. Currently, ICIS contains all Federal Administrative and Judicial enforcement actions. This information is maintained in ICIS by EPA in the Regional offices and its Headquarters. A future release of ICIS will replace the Permit Compliance System (PCS) which supports the NPDES and will integrate that information with Federal actions already in the system. ICIS also has the capability to track other activities occurring in the Region that support Compliance and Enforcement programs. These include; Incident Tracking, Compliance Assistance, and Compliance Monitoring.

[Click this hyperlink](#) while viewing on your computer to access additional FINDS: detail in the EDR Site Report.

**ECHO:**

|                 |   |
|-----------------|---|
| Envid:          | 1000406437  |
| Registry ID:    | 110002658794  |
| DFR URL:        | <a href="http://echo.epa.gov/detailed-facility-report?fid=110002658794">http://echo.epa.gov/detailed-facility-report?fid=110002658794</a> |
| Name:           | JAN IV CORP   |
| Address:        | 7141 SANTA MONICA BOULEVARD   |
| City,State,Zip: | LOS ANGELES, CA 90046   |

**EMI:**

|   |                        |
|---|------------------------|
| Name:                                       | FAITH PLATING CO OF LA |
| Address:                                    | 7141 SANTA MONICA BL   |
| City,State,Zip:                             | LOS ANGELES, CA 90046  |
| Year:                                       | 1987                   |
| County Code:                                | 19                     |
| Air Basin:                                  | SC                     |
| Facility ID:                                | 20162                  |
| Air District Name:                          | SC                     |
| SIC Code:                                   | 3471                   |
| Air District Name:                          | SOUTH COAST AQMD       |
| Community Health Air Pollution Info System: | Not reported           |
| Consolidated Emission Reporting Rule:       | Not reported           |
| Total Organic Hydrocarbon Gases Tons/Yr:    | 0                      |
| Reactive Organic Gases Tons/Yr:             | 0                      |

Map ID  
Direction  
Distance  
Elevation

MAP FINDINGS

Site

Database(s)

EDR ID Number  
EPA ID Number

**FORMER FAITH PLATING (Continued)**

**1000406437**

Carbon Monoxide Emissions Tons/Yr: 0  
NOX - Oxides of Nitrogen Tons/Yr: 0  
SOX - Oxides of Sulphur Tons/Yr: 0  
Particulate Matter Tons/Yr: 0  
Part. Matter 10 Micrometers and Smllr Tons/Yr:0

Name: JAN IV CORP, FAITH PLATING CO  
Address: 7141 SANTA MONICA BL  
City,State,Zip: LOS ANGELES, CA 90046  
Year: 1990  
County Code: 19  
Air Basin: SC  
Facility ID: 20162  
Air District Name: SC  
SIC Code: 3471  
Air District Name: SOUTH COAST AQMD  
Community Health Air Pollution Info System: Not reported  
Consolidated Emission Reporting Rule: Not reported  
Total Organic Hydrocarbon Gases Tons/Yr: 0  
Reactive Organic Gases Tons/Yr: 0  
Carbon Monoxide Emissions Tons/Yr: 0  
NOX - Oxides of Nitrogen Tons/Yr: 0  
SOX - Oxides of Sulphur Tons/Yr: 0  
Particulate Matter Tons/Yr: 1  
Part. Matter 10 Micrometers and Smllr Tons/Yr:0

Name: JAN IV CORP  
Address: 7141 SANTA MONICA BLVD  
City,State,Zip: LOS ANGELES, CA 90046  
Year: 1996  
County Code: 19  
Air Basin: SC  
Facility ID: 20162  
Air District Name: SC  
SIC Code: 3471  
Air District Name: SOUTH COAST AQMD  
Community Health Air Pollution Info System: Not reported  
Consolidated Emission Reporting Rule: Not reported  
Total Organic Hydrocarbon Gases Tons/Yr: 0  
Reactive Organic Gases Tons/Yr: 0  
Carbon Monoxide Emissions Tons/Yr: 0  
NOX - Oxides of Nitrogen Tons/Yr: 0  
SOX - Oxides of Sulphur Tons/Yr: 0  
Particulate Matter Tons/Yr: 0  
Part. Matter 10 Micrometers and Smllr Tons/Yr:0

**LOS ANGELES CO. HMS:**

Name: BREAKFAST REPUBLIC  
Address: 7141 SANTA MONICA BLVD  
City,State,Zip: WEST HOLLYWOOD, CA 900465899  
Region: LA  
Permit Category: I  
Facility Id: 155-069547  
Facility Type: 01  
Facility Status: Permit  
Area: 5J  
Permit Number: 000960065

Map ID  
Direction  
Distance  
Elevation

MAP FINDINGS

Site

Database(s)

EDR ID Number  
EPA ID Number

**FORMER FAITH PLATING (Continued)**

**1000406437**

Permit Status: Permit

Name: BREAKFAST REPUBLIC WEST HOLLYW  
Address: 7141 SANTA MONICA BLVD #500  
City,State,Zip: WEST HOLLYWOOD, CA 90046  
Region: LA  
Permit Category: Not reported  
Facility Id: 37851-069375  
Facility Type: Not reported  
Facility Status: OPEN  
Area: 5J  
Permit Number: Not reported  
Permit Status: Not reported

**CERS:**

Name: JAN IV CORP  
Address: 7141 SANTA MONICA BOULEVARD  
City,State,Zip: LOS ANGELES, CA 90046-5817  
Site ID: 467439  
CERS ID: 110002658794  
CERS Description: US EPA Air Emission Inventory System (EIS)

**Affiliation:**

Affiliation Type Desc: Environmental Contact  
Entity Name: JOHN SINGLETON  
Entity Title: CONSTRUCTION MGR  
Affiliation Address: Not reported  
Affiliation City: Not reported  
Affiliation State: Not reported  
Affiliation Country: Not reported  
Affiliation Zip: Not reported  
Affiliation Phone: ,

Affiliation Type Desc: Environmental Contact  
Entity Name: JOHN SINGLETON  
Entity Title: CONSTRUCTION MGR  
Affiliation Address: 1117 N FORMOSA AVE  
Affiliation City: WESTHOLLYWOOD  
Affiliation State: CA  
Affiliation Country: Not reported  
Affiliation Zip: Not reported  
Affiliation Phone: ,

**O133**  
**NW**  
**1/8-1/4**  
**0.134 mi.**  
**709 ft.**  
**Relative:**  
**Higher**  
**Actual:**  
**285 ft.**

**DOMAIN**  
**7141 SANTA MONICA BLVD**  
**WEST HOLLYWOOD, CA 90046**  
**Site 2 of 7 in cluster O**

**LUST** **U002277597**  
**SWEEPS UST** **N/A**  
**Cortese**  
**HAZNET**  
**HIST CORTESE**  
**LOS ANGELES CO. HMS**  
**NPDES**  
**CIWQS**  
**CERS**  
**HWTS**

**LUST:**

Name: FAITH PLATING  
Address: 7141 SANTA MONICA BLVD W

Map ID  
Direction  
Distance  
Elevation

MAP FINDINGS

Site

Database(s)

EDR ID Number  
EPA ID Number

**DOMAIN (Continued)**

**U002277597**

City,State,Zip: WEST HOLLYWOOD, CA 90048  
Lead Agency: LOS ANGELES RWQCB (REGION 4)  
Case Type: LUST Cleanup Site  
Geo Track: [http://geotracker.waterboards.ca.gov/profile\\_report.asp?global\\_id=T0603702679](http://geotracker.waterboards.ca.gov/profile_report.asp?global_id=T0603702679)  
Global Id: T0603702679  
Latitude: 34.090952  
Longitude: -118.345814  
Status: Completed - Case Closed  
Status Date: 12/31/1996  
Case Worker: YR  
RB Case Number: I-00156  
Local Agency: LOS ANGELES COUNTY  
File Location: Not reported  
Local Case Number: Not reported  
Potential Media Affect: Aquifer used for drinking water supply  
Potential Contaminants of Concern: Gasoline  
Site History: Not reported

**LUST:**

Global Id: T0603702679  
Contact Type: Local Agency Caseworker  
Contact Name: JOHN AWUJO  
Organization Name: LOS ANGELES COUNTY  
Address: 900 S FREMONT AVE  
City: ALHAMBRA  
Email: [jawujo@dpw.lacounty.gov](mailto:jawujo@dpw.lacounty.gov)  
Phone Number: 6264583507

Global Id: T0603702679  
Contact Type: Regional Board Caseworker  
Contact Name: YUE RONG  
Organization Name: LOS ANGELES RWQCB (REGION 4)  
Address: 320 W. 4TH ST., SUITE 200  
City: Los Angeles  
Email: [yrong@waterboards.ca.gov](mailto:yrong@waterboards.ca.gov)  
Phone Number: Not reported

**LUST:**

Global Id: T0603702679  
Action Type: Other  
Date: 12/10/1990  
Action: Leak Reported

Global Id: T0603702679  
Action Type: Other  
Date: 11/14/1990  
Action: Leak Discovery

**LUST:**

Global Id: T0603702679  
Status: Open - Case Begin Date  
Status Date: 11/21/1988

Global Id: T0603702679  
Status: Open - Remediation  
Status Date: 11/21/1988

Map ID  
Direction  
Distance  
Elevation

MAP FINDINGS

Site

Database(s)

EDR ID Number  
EPA ID Number

**DOMAIN (Continued)**

**U002277597**

Global Id: T0603702679  
Status: Open - Site Assessment  
Status Date: 11/21/1988

Global Id: T0603702679  
Status: Open - Remediation  
Status Date: 02/22/1989

Global Id: T0603702679  
Status: Open - Site Assessment  
Status Date: 03/06/1989

Global Id: T0603702679  
Status: Completed - Case Closed  
Status Date: 12/31/1996

**LUST REG 4:**

Region: 4  
Regional Board: 04  
County: Los Angeles  
Facility Id: I-00156  
Status: Case Closed  
Substance: Gasoline  
Substance Quantity: Not reported  
Local Case No: Not reported  
Case Type: Groundwater  
Abatement Method Used at the Site: Not reported  
Global ID: T0603702679  
W Global ID: Not reported  
Staff: UNK  
Local Agency: 19000  
Cross Street: DETROIT ST.  
Enforcement Type: Not reported  
Date Leak Discovered: 11/14/1990  
Date Leak First Reported: 12/10/1990  
Date Leak Record Entered: 1/11/1991  
Date Confirmation Began: Not reported  
Date Leak Stopped: Not reported  
Date Case Last Changed on Database: 4/4/1997  
Date the Case was Closed: 12/31/1996  
How Leak Discovered: OM  
How Leak Stopped: Not reported  
Cause of Leak: UNK  
Leak Source: UNK  
Operator: YOUNG, FRED  
Water System: Not reported  
Well Name: Not reported  
Approx. Dist To Production Well (ft): 14013.949183441329643121003452  
Source of Cleanup Funding: UNK  
Preliminary Site Assessment Workplan Submitted: 11/21/1988  
Preliminary Site Assessment Began: 3/6/1989  
Pollution Characterization Began: Not reported  
Remediation Plan Submitted: 11/21/1988  
Remedial Action Underway: 2/22/1989  
Post Remedial Action Monitoring Began: Not reported  
Enforcement Action Date: Not reported



Map ID  
Direction  
Distance  
Elevation

MAP FINDINGS

Site

Database(s)

EDR ID Number  
EPA ID Number

**DOMAIN (Continued)**

**U002277597**

Historical Max MTBE Date: Not reported  
Hist Max MTBE Conc in Groundwater: Not reported  
Hist Max MTBE Conc in Soil: Not reported  
Significant Interim Remedial Action Taken: Not reported  
GW Qualifier: Not reported  
Soil Qualifier: Not reported  
Organization: Not reported  
Owner Contact: Not reported  
Responsible Party: FAITH PLATING  
RP Address: 7141 W SANTA MONICA BLVD, W HOLLYWOOD, CA 90048  
Program: LUST  
Lat/Long: 34.0907603 / -1  
Local Agency Staff: Not reported  
Beneficial Use: Not reported  
Priority: Not reported  
Cleanup Fund Id: Not reported  
Suspended: Not reported  
Assigned Name: Not reported  
Summary: 04/04/97 - WELL ABANDONMENT CONFIRMATION

**SWEEPS UST:**

Name: FAITH PLATING CO  
Address: 7141 W SANTA MONICA  
City: WEST HOLLYWOOD  
Status: Active  
Comp Number: 156  
Number: 9  
Board Of Equalization: 44-007395  
Referral Date: 06-30-89  
Action Date: Not reported  
Created Date: 06-30-89  
Owner Tank Id: Not reported  
SWRCB Tank Id: 19-000-000156-000001  
Tank Status: A  
Capacity: Not reported  
Active Date: 06-30-89  
Tank Use: UNKNOWN  
STG: W  
Content: Not reported  
Number Of Tanks: 1

**CORTESE:**

Name: FAITH PLATING  
Address: 7141 SANTA MONICA BLVD W  
City,State,Zip: WEST HOLLYWOOD, CA 90048  
Region: CORTESE  
Envirostor Id: Not reported  
Global ID: T0603702679  
Site/Facility Type: LUST CLEANUP SITE  
Cleanup Status: COMPLETED - CASE CLOSED  
Status Date: Not reported  
Site Code: Not reported  
Latitude: Not reported  
Longitude: Not reported  
Owner: Not reported  
Enf Type: Not reported

Map ID  
Direction  
Distance  
Elevation

MAP FINDINGS

Site

Database(s)

EDR ID Number  
EPA ID Number

**DOMAIN (Continued)**

**U002277597**

Swat R: Not reported  
Flag: active  
Order No: Not reported  
Waste Discharge System No: Not reported  
Effective Date: Not reported  
Region 2: Not reported  
WID Id: Not reported  
Solid Waste Id No: Not reported  
Waste Management Unit Name: Not reported  
File Name: Active Open

**HAZNET:**

Name: WEHO DOMAIN LLC  
Address: 7141 SANTA MONICA BLVD  
Address 2: Not reported  
City,State,Zip: WEST HOLLYWOOD, CA 900465817  
Contact: JOHN READY  
Telephone: 7604313366  
Mailing Name: Not reported  
Mailing Address: 1 FINANCIAL PLZ STE 1700

Year: 2014  
Gepaid: CAC002744104  
TSD EPA ID: AZC950823111  
CA Waste Code: 151 - Asbestos containing waste  
Disposal Method: H132 - Landfill Or Surface Impoundment That Will Be Closed As Landfill( To Include On-Site Treatment And/Or Stabilization)  
Tons: 8

Year: 2013  
Gepaid: CAC002744104  
TSD EPA ID: NVT330010000  
CA Waste Code: 132 - Aqueous solution with metals (< restricted levels and (Alkaline solution (pH >= 12.5) with metals))  
Disposal Method: H132 - Landfill Or Surface Impoundment That Will Be Closed As Landfill( To Include On-Site Treatment And/Or Stabilization)  
Tons: 5.73375

Year: 2013  
Gepaid: CAC002744104  
TSD EPA ID: CAD982444481  
CA Waste Code: 221 - Waste oil and mixed oil  
Disposal Method: H141 - Storage, Bulking, And/Or Transfer Off Site--No Treatment/Reovery (H010-H129) Or (H131-H135)  
Tons: 0.114

Year: 2013  
Gepaid: CAC002744104  
TSD EPA ID: CAD028409019  
CA Waste Code: 551 - Laboratory waste chemicals  
Disposal Method: H061 - Fuel Blending Prior To Energy Recovery At Another Site  
Tons: 0.3

Year: 2013  
Gepaid: CAC002744104  
TSD EPA ID: CAT000646117  
CA Waste Code: 343 - Unspecified organic liquid mixture

Map ID  
Direction  
Distance  
Elevation

MAP FINDINGS

Site

Database(s)

EDR ID Number  
EPA ID Number

**DOMAIN (Continued)**

**U002277597**

Disposal Method: H141 - Storage, Bulking, And/Or Transfer Off Site--No Treatment/Recovery (H010-H129) Or (H131-H135)  
Tons: 0.04  
  
Year: 2013  
Gepaid: CAC002744104  
TSD EPA ID: AZC950823111  
CA Waste Code: 151 - Asbestos containing waste  
Disposal Method: H132 - Landfill Or Surface Impoundment That Will Be Closed As Landfill( To Include On-Site Treatment And/Or Stabilization)  
Tons: 0.8  
  
Year: 2013  
Gepaid: CAC002744104  
TSD EPA ID: CAD028409019  
CA Waste Code: 551 - Laboratory waste chemicals  
Disposal Method: H141 - Storage, Bulking, And/Or Transfer Off Site--No Treatment/Recovery (H010-H129) Or (H131-H135)  
Tons: 0.25

**Additional Info:**

Year: 2013  
Gen EPA ID: CAC002744104  
  
Shipment Date: 20131107  
Creation Date: 2/18/2014 22:15:13  
Receipt Date: 20131122  
Manifest ID: 012146539JJK  
Trans EPA ID: CAR000239681  
Trans Name: GREEN COMPASS ENVIRONMENTAL SOLUTIONS LLC  
Trans 2 EPA ID: CAR000236471  
Trans 2 Name: GREEN COMPASS ENVIRONMENTAL SOLUTIONS LLC  
TSD EPA ID: CAD028409019  
Trans Name: CROSBY & OVERTON INC  
TSD EPA Alt EPA ID: Not reported  
TSD EPA Alt Name: Not reported  
Waste Code Description: 551 - Laboratory waste chemicals 561 Detergent and soap  
RCRA Code: F003  
Meth Code: H061 - Fuel Blending Prior To Energy Recovery At Another Site  
Quantity Tons: 0.3  
Waste Quantity: 600  
Quantity Unit: P  
Additional Code 1: F002  
Additional Code 2: F001  
Additional Code 3: D039  
Additional Code 4: D001  
Additional Code 5: Not reported

Shipment Date: 20131107  
Creation Date: 2/18/2014 22:15:13  
Receipt Date: 20131122  
Manifest ID: 012146539JJK  
Trans EPA ID: CAR000239681  
Trans Name: GREEN COMPASS ENVIRONMENTAL SOLUTIONS LLC  
Trans 2 EPA ID: CAR000236471  
Trans 2 Name: GREEN COMPASS ENVIRONMENTAL SOLUTIONS LLC

Map ID  
Direction  
Distance  
Elevation

MAP FINDINGS

Site

Database(s)

EDR ID Number  
EPA ID Number

**DOMAIN (Continued)**

**U002277597**

|                         |  |
|-------------------------|--|
| TSDF EPA ID:            | CAD028409019   |
| Trans Name:             | CROSBY & OVERTON INC   |
| TSDF Alt EPA ID:        | Not reported   |
| TSDF Alt Name:          | Not reported   |
| Waste Code Description: | 551 - Laboratory waste chemicals 561 Detergent and soap  |
| RCRA Code:              | Not reported   |
| Meth Code:              | H141 - Storage, Bulking, And/Or Transfer Off Site--No Treatment/Reovery (H010-H129) Or (H131-H135) |
| Quantity Tons:          | 0.025  |
| Waste Quantity:         | 50   |
| Quantity Unit:          | P  |
| Additional Code 1:      | Not reported   |
| Additional Code 2:      | Not reported   |
| Additional Code 3:      | Not reported   |
| Additional Code 4:      | Not reported   |
| Additional Code 5:      | Not reported   |
| Shipment Date:          | 20131107   |
| Creation Date:          | 1/12/2014 22:15:07   |
| Receipt Date:           | 20131125   |
| Manifest ID:            | 012146537JJK   |
| Trans EPA ID:           | CAR000239681   |
| Trans Name:             | GREEN COMPASS ENVIRONMENTAL SOLUTIONS LLC  |
| Trans 2 EPA ID:         | CAR000236471   |
| Trans 2 Name:           | GREEN COMPASS ENVIRONMENTAL SOLUTIONS LLC  |
| TSDF EPA ID:            | CAD982444481   |
| Trans Name:             | FILTER RECYCLING SERVICE   |
| TSDF Alt EPA ID:        | Not reported   |
| TSDF Alt Name:          | Not reported   |
| Waste Code Description: | 221 - Waste oil and mixed oil  |
| RCRA Code:              | Not reported   |
| Meth Code:              | H141 - Storage, Bulking, And/Or Transfer Off Site--No Treatment/Reovery (H010-H129) Or (H131-H135) |
| Quantity Tons:          | 0.114  |
| Waste Quantity:         | 30   |
| Quantity Unit:          | G  |
| Additional Code 1:      | Not reported   |
| Additional Code 2:      | Not reported   |
| Additional Code 3:      | Not reported   |
| Additional Code 4:      | Not reported   |
| Additional Code 5:      | Not reported   |
| Shipment Date:          | 20131107   |
| Creation Date:          | 12/27/2013 22:15:07  |
| Receipt Date:           | 20131119   |
| Manifest ID:            | 012146538JJK   |
| Trans EPA ID:           | CAR000239681   |
| Trans Name:             | GREEN COMPASS ENVIRONMENTAL SOLUTIONS LLC  |
| Trans 2 EPA ID:         | CAR000236471   |
| Trans 2 Name:           | GREEN COMPASS ENVIRONMENTAL SOLUTIONS LLC  |
| TSDF EPA ID:            | CAT000646117   |
| Trans Name:             | CHEMICAL WASTE MANAGEMENT  |
| TSDF Alt EPA ID:        | Not reported   |
| TSDF Alt Name:          | Not reported   |
| Waste Code Description: | 343 - Unspecified organic liquid mixture   |
| RCRA Code:              | D001   |
| Meth Code:              | H141 - Storage, Bulking, And/Or Transfer Off Site--No  |

Map ID  
Direction  
Distance  
Elevation

MAP FINDINGS

Site

Database(s)

EDR ID Number  
EPA ID Number

**DOMAIN (Continued)**

**U002277597**

|                         |   |
|-------------------------|---|
| Quantity Tons:          | Treatment/Reovery (H010-H129) Or (H131-H135)<br>0.04  |
| Waste Quantity:         | 80  |
| Quantity Unit:          | P   |
| Additional Code 1:      | Not reported  |
| Additional Code 2:      | Not reported  |
| Additional Code 3:      | Not reported  |
| Additional Code 4:      | Not reported  |
| Additional Code 5:      | Not reported  |
| Shipment Date:          | 20131107  |
| Creation Date:          | 2/18/2014 22:15:13  |
| Receipt Date:           | 20131122  |
| Manifest ID:            | 012146539JJJ  |
| Trans EPA ID:           | CAR000239681  |
| Trans Name:             | GREEN COMPASS ENVIRONMENTAL SOLUTIONS LLC   |
| Trans 2 EPA ID:         | CAR000236471  |
| Trans 2 Name:           | GREEN COMPASS ENVIRONMENTAL SOLUTIONS LLC   |
| TSDf EPA ID:            | CAD028409019  |
| Trans Name:             | CROSBY & OVERTON INC  |
| TSDf Alt EPA ID:        | Not reported  |
| TSDf Alt Name:          | Not reported  |
| Waste Code Description: | 551 - Laboratory waste chemicals 561 Detergent and soap   |
| RCRA Code:              | D002  |
| Meth Code:              | H141 - Storage, Bulking, And/Or Transfer Off Site--No<br>Treatment/Reovery (H010-H129) Or (H131-H135) |
| Quantity Tons:          | 0.05  |
| Waste Quantity:         | 100   |
| Quantity Unit:          | P   |
| Additional Code 1:      | Not reported  |
| Additional Code 2:      | Not reported  |
| Additional Code 3:      | Not reported  |
| Additional Code 4:      | Not reported  |
| Additional Code 5:      | Not reported  |
| Shipment Date:          | 20131107  |
| Creation Date:          | 2/18/2014 22:15:13  |
| Receipt Date:           | 20131122  |
| Manifest ID:            | 012146539JJJ  |
| Trans EPA ID:           | CAR000239681  |
| Trans Name:             | GREEN COMPASS ENVIRONMENTAL SOLUTIONS LLC   |
| Trans 2 EPA ID:         | CAR000236471  |
| Trans 2 Name:           | GREEN COMPASS ENVIRONMENTAL SOLUTIONS LLC   |
| TSDf EPA ID:            | CAD028409019  |
| Trans Name:             | CROSBY & OVERTON INC  |
| TSDf Alt EPA ID:        | Not reported  |
| TSDf Alt Name:          | Not reported  |
| Waste Code Description: | 551 - Laboratory waste chemicals 561 Detergent and soap   |
| RCRA Code:              | D002  |
| Meth Code:              | H141 - Storage, Bulking, And/Or Transfer Off Site--No<br>Treatment/Reovery (H010-H129) Or (H131-H135) |
| Quantity Tons:          | 0.175   |
| Waste Quantity:         | 350   |
| Quantity Unit:          | P   |
| Additional Code 1:      | Not reported  |
| Additional Code 2:      | Not reported  |
| Additional Code 3:      | Not reported  |

Map ID  
Direction  
Distance  
Elevation

MAP FINDINGS

Site

Database(s)

EDR ID Number  
EPA ID Number

**DOMAIN (Continued)**

**U002277597**

|                         |  |
|-------------------------|--|
| Additional Code 4:      | Not reported   |
| Additional Code 5:      | Not reported   |
| Shipment Date:          | 20131014   |
| Creation Date:          | 4/15/2014 22:15:05   |
| Receipt Date:           | 20131107   |
| Manifest ID:            | 011438201JJK   |
| Trans EPA ID:           | CAD072953771   |
| Trans Name:             | UNITED PUMPING SERVICE INC   |
| Trans 2 EPA ID:         | CAR000236471   |
| Trans 2 Name:           | GREEN COMPASS ENVIRONMENTAL SOLUTIONS LLC  |
| TSDf EPA ID:            | NVT330010000   |
| Trans Name:             | US ECOLOGY INC   |
| TSDf Alt EPA ID:        | Not reported   |
| TSDf Alt Name:          | Not reported   |
| Waste Code Description: | 132 - Aqueous solution w/metals (< restricted levels and see waste code 121 for a list of metals                           |
| RCRA Code:              | D007   |
| Meth Code:              | H132 - Landfill Or Surface Impoundment That Will Be Closed As Landfill( To Include On-Site Treatment And/Or Stabilization) |
| Quantity Tons:          | 5.73375  |
| Waste Quantity:         | 1375   |
| Quantity Unit:          | G  |
| Additional Code 1:      | Not reported   |
| Additional Code 2:      | Not reported   |
| Additional Code 3:      | Not reported   |
| Additional Code 4:      | Not reported   |
| Additional Code 5:      | Not reported   |
| Shipment Date:          | 20131007   |
| Creation Date:          | 2/22/2014 22:15:18   |
| Receipt Date:           | 20131022   |
| Manifest ID:            | 007498793JJK   |
| Trans EPA ID:           | CAR000049064   |
| Trans Name:             | ECTI   |
| Trans 2 EPA ID:         | CAR000003715   |
| Trans 2 Name:           | LUTREL TRUCKING  |
| TSDf EPA ID:            | AZC950823111   |
| Trans Name:             | LA PAZ COUNTY LANDFILL   |
| TSDf Alt EPA ID:        | Not reported   |
| TSDf Alt Name:          | Not reported   |
| Waste Code Description: | 151 - Asbestos-containing waste  |
| RCRA Code:              | Not reported   |
| Meth Code:              | H132 - Landfill Or Surface Impoundment That Will Be Closed As Landfill( To Include On-Site Treatment And/Or Stabilization) |
| Quantity Tons:          | 0.8  |
| Waste Quantity:         | 2  |
| Quantity Unit:          | Y  |
| Additional Code 1:      | Not reported   |
| Additional Code 2:      | Not reported   |
| Additional Code 3:      | Not reported   |
| Additional Code 4:      | Not reported   |
| Additional Code 5:      | Not reported   |
| Additional Info:        |  |
| Year:                   | 2014   |
| Gen EPA ID:             | CAC002744104   |

Map ID  
Direction  
Distance  
Elevation

MAP FINDINGS

Site

Database(s)

EDR ID Number  
EPA ID Number

**DOMAIN (Continued)**

**U002277597**

Shipment Date: 20140107  
Creation Date: 6/6/2014 22:15:06  
Receipt Date: 20140120  
Manifest ID: 007500938JJK  
Trans EPA ID: CAR000049064  
Trans Name: ECTI  
Trans 2 EPA ID: CAR000173518  
Trans 2 Name: A RODRIGUEZ TRANSPORTATION  
TSDF EPA ID: AZC950823111  
Trans Name: LA PAZ COUNTY LANDFILL  
TSDF Alt EPA ID: Not reported  
TSDF Alt Name: Not reported  
Waste Code Description: 151 - Asbestos-containing waste  
RCRA Code: Not reported  
Meth Code: H132 - Landfill Or Surface Impoundment That Will Be Closed As  
Landfill( To Include On-Site Treatment And/Or Stabilization)  
  
Quantity Tons: 8  
Waste Quantity: 20  
Quantity Unit: Y  
Additional Code 1: Not reported  
Additional Code 2: Not reported  
Additional Code 3: Not reported  
Additional Code 4: Not reported  
Additional Code 5: Not reported

**HIST CORTESE:**

edr\_fname: FAITH PLATING  
edr\_fadd1: 7141 SANTA MONICA  
City,State,Zip: WEST HOLLYWOOD, CA 90046  
Region: CORTESE  
Facility County Code: 19  
Reg By: LTNKA  
Reg Id: I-00156

**LOS ANGELES CO. HMS:**

Name: FAITH PLATING CO  
Address: 7141 SANTA MONICA BLVD  
City,State,Zip: WEST HOLLYWOOD, CA 900465899  
Region: LA  
Permit Category: I  
Facility Id: 155-I00156  
Facility Type: 01  
Facility Status: Closed  
Area: 5J  
Permit Number: 000009871  
Permit Status: Closed

Name: FAITH PLATING CO  
Address: 7141 SANTA MONICA BLVD  
City,State,Zip: WEST HOLLYWOOD, CA 900465899  
Region: LA  
Permit Category: I  
Facility Id: 155-I00156  
Facility Type: 01  
Facility Status: Closed  
Area: 5J

Map ID  
Direction  
Distance  
Elevation

MAP FINDINGS

Site

Database(s)

EDR ID Number  
EPA ID Number

**DOMAIN (Continued)**

**U002277597**

Permit Number: 000J12557  
Permit Status: Closed

Name: FAITH PLATING CO  
Address: 7141 SANTA MONICA BLVD  
City,State,Zip: WEST HOLLYWOOD, CA 900465899  
Region: LA  
Permit Category: I  
Facility Id: 155-I00156  
Facility Type: 11  
Facility Status: Closed  
Area: 5J  
Permit Number: 00012557J  
Permit Status: Closed

Name: FAITH PLATING CO  
Address: 7141 SANTA MONICA BLVD  
City,State,Zip: WEST HOLLYWOOD, CA 900465899  
Region: LA  
Permit Category: T  
Facility Id: 155-000156  
Facility Type: 0  
Facility Status: Removed  
Area: 5J  
Permit Number: 00001294T  
Permit Status: Removed

Name: DOMAIN WH LLC  
Address: 7141 SANTA MONICA BLVD  
City,State,Zip: WEST HOLLYWOOD, CA 900465899  
Region: LA  
Permit Category: Not reported  
Facility Id: 155-057922  
Facility Type: Not reported  
Facility Status: OPEN  
Area: 5J  
Permit Number: Not reported  
Permit Status: Not reported

Name: WEHO DOMAIN LLC  
Address: 7141 SANTA MONICA BLVD  
City,State,Zip: WEST HOLLYWOOD, CA 900465899  
Region: LA  
Permit Category: I  
Facility Id: 155-060009  
Facility Type: 01  
Facility Status: Closed  
Area: 5J  
Permit Number: 000844542  
Permit Status: Closed

**NPDES:**

|                  |                          |
|------------------|--------------------------|
| Name:            | DOMAIN                   |
| Address:         | 7141 SANTA MONICA BLVD   |
| City,State,Zip:  | WEST HOLLYWOOD, CA 90046 |
| Facility Status: | Not reported             |
| NPDES Number:    | Not reported             |



Map ID  
Direction  
Distance  
Elevation

MAP FINDINGS

Site

Database(s)

EDR ID Number  
EPA ID Number

**DOMAIN (Continued)**

**U002277597**

Region: Not reported  
Agency Number: Not reported  
Regulatory Measure ID: Not reported  
Place ID: Not reported  
Order Number: Not reported  
WDID: 4 19C367044  
Regulatory Measure Type: Construction  
Program Type: Not reported  
Adoption Date Of Regulatory Measure: Not reported  
Effective Date Of Regulatory Measure: Not reported  
Termination Date Of Regulatory Measure: Not reported  
Expiration Date Of Regulatory Measure: Not reported  
Discharge Address: Not reported  
Discharge Name: Not reported  
Discharge City: Not reported  
Discharge State: Not reported  
Discharge Zip: Not reported  
Status: Terminated  
Status Date: 04/25/2017  
Operator Name: Maple Construction CA LP  
Operator Address: 5790 Fleet Street Suite 140  
Operator City: Carlsbad  
Operator State: California  
Operator Zip: 92008

**NPDES as of 03/2018:**

NPDES Number: Not reported  
Status: Not reported  
Agency Number: Not reported  
Region: 4  
Regulatory Measure ID: 438059  
Order Number: Not reported  
Regulatory Measure Type: Construction  
Place ID: Not reported  
WDID: 4 19C367044  
Program Type: Not reported  
Adoption Date Of Regulatory Measure: Not reported  
Effective Date Of Regulatory Measure: Not reported  
Expiration Date Of Regulatory Measure: Not reported  
Termination Date Of Regulatory Measure: 04/18/2017  
Discharge Name: Not reported  
Discharge Address: Not reported  
Discharge City: Not reported  
Discharge State: Not reported  
Discharge Zip: Not reported  
Received Date: 06/27/2013  
Processed Date: 07/09/2013  
Status: Terminated  
Status Date: 04/25/2017  
Place Size: 1.3  
Place Size Unit: Acres  
Contact: John Singleton  
Contact Title: Project Superintendent  
Contact Phone: 805-210-1667  
Contact Phone Ext: Not reported  
Contact Email: john@gljpartners.com  
Operator Name: Maple Construction CA LP  
Operator Address: 5790 Fleet Street Suite 140

Map ID  
Direction  
Distance  
Elevation

MAP FINDINGS

Site

Database(s)

EDR ID Number  
EPA ID Number

**DOMAIN (Continued)**

**U002277597**

|  |                             |
|--|-----------------------------|
| Operator City:                         | Carlsbad                    |
| Operator State:                        | California                  |
| Operator Zip:                          | 92008                       |
| Operator Contact:                      | Todd Phillips               |
| Operator Contact Title:                | Sr. Project Manager         |
| Operator Contact Phone:                | 760-431-3366                |
| Operator Contact Phone Ext:            | 113                         |
| Operator Contact Email:                | tphillips@tcresidential.com |
| Operator Type:                         | Private Business            |
| Developer:                             | Maple Construction CA LP    |
| Developer Address:                     | 5790 Fleet Street Suite 140 |
| Developer City:                        | Carlsbad                    |
| Developer State:                       | California                  |
| Developer Zip:                         | 92008                       |
| Developer Contact:                     | Todd Phillips               |
| Developer Contact Title:               | Sr. Project Manager         |
| Constype Linear Utility Ind:           | N                           |
| Emergency Phone:                       | 805-210-1667                |
| Emergency Phone Ext:                   | Not reported                |
| Constype Above Ground Ind:             | N                           |
| Constype Below Ground Ind:             | N                           |
| Constype Cable Line Ind:               | N                           |
| Constype Comm Line Ind:                | N                           |
| Constype Commercial Ind:               | Y                           |
| Constype Electrical Line Ind:          | N                           |
| Constype Gas Line Ind:                 | N                           |
| Constype Industrial Ind:               | N                           |
| Constype Other Description:            | Not reported                |
| Constype Other Ind:                    | N                           |
| Constype Recons Ind:                   | N                           |
| Constype Residential Ind:              | Y                           |
| Constype Transport Ind:                | N                           |
| Constype Utility Description:          | Not reported                |
| Constype Utility Ind:                  | N                           |
| Constype Water Sewer Ind:              | N                           |
| Dir Discharge Uswater Ind:             | N                           |
| Receiving Water Name:                  | Not reported                |
| Certifier:                             | Todd Phillips               |
| Certifier Title:                       | Sr. Project Manager         |
| Certification Date:                    | 27-JUN-13                   |
| Primary Sic:                           | Not reported                |
| Secondary Sic:                         | Not reported                |
| Tertiary Sic:                          | Not reported                |
| NPDES Number:                          | CAS000002                   |
| Status:                                | Terminated                  |
| Agency Number:                         | 0                           |
| Region:                                | 4                           |
| Regulatory Measure ID:                 | 438059                      |
| Order Number:                          | 2009-0009-DWQ               |
| Regulatory Measure Type:               | Enrollee                    |
| Place ID:                              | Not reported                |
| WDID:                                  | 4 19C367044                 |
| Program Type:                          | Construction                |
| Adoption Date Of Regulatory Measure:   | Not reported                |
| Effective Date Of Regulatory Measure:  | 07/09/2013                  |
| Expiration Date Of Regulatory Measure: | Not reported                |

Map ID  
Direction  
Distance  
Elevation

MAP FINDINGS

Site

Database(s)

EDR ID Number  
EPA ID Number

**DOMAIN (Continued)**

**U002277597**

Termination Date Of Regulatory Measure: 04/18/2017  
Discharge Name: Maple Construction CA LP  
Discharge Address: 5790 Fleet Street Suite 140  
Discharge City: Carlsbad  
Discharge State: California  
Discharge Zip: 92008  
Received Date: Not reported  
Processed Date: Not reported  
Status: Not reported  
Status Date: Not reported  
Place Size: Not reported  
Place Size Unit: Not reported  
Contact: Not reported  
Contact Title: Not reported  
Contact Phone: Not reported  
Contact Phone Ext: Not reported  
Contact Email: Not reported  
Operator Name: Not reported  
Operator Address: Not reported  
Operator City: Not reported  
Operator State: Not reported  
Operator Zip: Not reported  
Operator Contact: Not reported  
Operator Contact Title: Not reported  
Operator Contact Phone: Not reported  
Operator Contact Phone Ext: Not reported  
Operator Contact Email: Not reported  
Operator Type: Not reported  
Developer: Not reported  
Developer Address: Not reported  
Developer City: Not reported  
Developer State: Not reported  
Developer Zip: Not reported  
Developer Contact: Not reported  
Developer Contact Title: Not reported  
Constype Linear Utility Ind: Not reported  
Emergency Phone: Not reported  
Emergency Phone Ext: Not reported  
Constype Above Ground Ind: Not reported  
Constype Below Ground Ind: Not reported  
Constype Cable Line Ind: Not reported  
Constype Comm Line Ind: Not reported  
Constype Commercial Ind: Not reported  
Constype Electrical Line Ind: Not reported  
Constype Gas Line Ind: Not reported  
Constype Industrial Ind: Not reported  
Constype Other Description: Not reported  
Constype Other Ind: Not reported  
Constype Recons Ind: Not reported  
Constype Residential Ind: Not reported  
Constype Transport Ind: Not reported  
Constype Utility Description: Not reported  
Constype Utility Ind: Not reported  
Constype Water Sewer Ind: Not reported  
Dir Discharge Uswater Ind: Not reported  
Receiving Water Name: Not reported  
Certifier: Not reported

Map ID  
Direction  
Distance  
Elevation

MAP FINDINGS

Site

Database(s)

EDR ID Number  
EPA ID Number

**DOMAIN (Continued)**

**U002277597**

Certifier Title: Not reported  
Certification Date: Not reported  
Primary Sic: Not reported  
Secondary Sic: Not reported  
Tertiary Sic: Not reported

**CIWQS:**

Name: DOMAIN  
Address: 7141 SANTA MONICA BLVD  
City,State,Zip: WEST HOLLYWOOD, CA 90046  
Agency: Maple Construction CA LP  
Agency Address: 5790 Fleet Street Suite 140, Carlsbad, CA 92008  
Place/Project Type: Construction - Commercial, Residential  
SIC/NAICS: Not reported  
Region: 4  
Program: CONSTW  
Regulatory Measure Status: Terminated  
Regulatory Measure Type: Storm water construction  
Order Number: 2009-0009-DWQ  
WDID: 4 19C367044  
NPDES Number: CAS000002  
Adoption Date: Not reported  
Effective Date: 07/09/2013  
Termination Date: 04/18/2017  
Expiration/Review Date: Not reported  
Design Flow: Not reported  
Major/Minor: Not reported  
Complexity: Not reported  
TTWQ: Not reported  
Enforcement Actions within 5 years: 0  
Violations within 5 years: 0  
Latitude: 34.09015  
Longitude: -118.34578

**CERS:**

Name: FAITH PLATING  
Address: 7141 SANTA MONICA BLVD W  
City,State,Zip: WEST HOLLYWOOD, CA 90048  
Site ID: 226802  
CERS ID: T0603702679  
CERS Description: Leaking Underground Storage Tank Cleanup Site

**Affiliation:**

Affiliation Type Desc: Local Agency Caseworker  
Entity Name: JOHN AWUJO - LOS ANGELES COUNTY  
Entity Title: Not reported  
Affiliation Address: 900 S FREMONT AVE  
Affiliation City: ALHAMBRA  
Affiliation State: CA  
Affiliation Country: Not reported  
Affiliation Zip: Not reported  
Affiliation Phone: 6264583507,  
  
Affiliation Type Desc: Regional Board Caseworker  
Entity Name: YUE RONG - LOS ANGELES RWQCB (REGION 4)  
Entity Title: Not reported

Map ID  
Direction  
Distance  
Elevation

MAP FINDINGS

Site

Database(s)

EDR ID Number  
EPA ID Number

**DOMAIN (Continued)**

**U002277597**

Affiliation Address: 320 W. 4TH ST., SUITE 200  
Affiliation City: Los Angeles  
Affiliation State: CA  
Affiliation Country: Not reported  
Affiliation Zip: Not reported  
Affiliation Phone: ,

**HWTS:**

Name: WEHO DOMAIN LLC  
Address: 7141 SANTA MONICA BLVD  
Address 2: Not reported  
City,State,Zip: WEST HOLLYWOOD, CA 900465817  
EPA ID: CAC002744104  
Inactive Date: 12/16/2013  
Create Date: 09/16/2013  
Last Act Date: 12/18/2013  
Mailing Name: Not reported  
Mailing Address: 1 FINANCIAL PLZ STE 1700  
Mailing Address 2: Not reported  
Mailing City,State,Zip: HARTFORD, CT 061032601  
Owner Name: WEHO DOMAIN LLC  
Owner Address: 1 FINANCIAL PLZ STE 1700  
Owner Address 2: Not reported  
Owner City,State,Zip: HARTFORD, CT 061032601  
Contact Name: JOHN READY  
Contact Address: 1 FINANCIAL PLZ STE 1700  
Contact Address 2: Not reported  
City,State,Zip: HARTFORD, CT 061032601

**NAICS:**

EPA ID: CAC002744104  
Create Date: 2013-09-16 15:36:54.683  
NAICS Code: 23322  
NAICS Description: Multifamily Housing Construction  
Issued EPA ID Date: 2013-09-16 15:36:54.68300  
Inactive Date: 2013-12-16 15:36:54.68300  
Facility Name: WEHO DOMAIN LLC  
Facility Address: 7141 SANTA MONICA BLVD  
Facility Address 2: Not reported  
Facility City: WEST HOLLYWOOD  
Facility County: Not reported  
Facility State: CA  
Facility Zip: 900465817

**K134**  
**WSW**  
**1/8-1/4**  
**0.137 mi.**  
**724 ft.**  
**WARNER HOLLYWOOD STUDIOS**  
**950 N FORMOSA AVE**  
**LOS ANGELES, CA 90046**  
**Site 2 of 8 in cluster K**

**SWEEPS UST**  
**HAZMAT**  
**S106934226**  
**N/A**

**Relative:**  
**Lower**  
**Actual:**  
**270 ft.**  
**SWEEPS UST:**  
Name: WARNER HOLLYWOOD STUDIOS  
Address: 950 N FORMOSA AVE  
City: LOS ANGELES  
Status: Active  
Comp Number: 3673

Map ID  
Direction  
Distance  
Elevation

MAP FINDINGS

Site

Database(s)

EDR ID Number  
EPA ID Number

**WARNER HOLLYWOOD STUDIOS (Continued)**

**S106934226**

Number: 1  
Board Of Equalization: Not reported  
Referral Date: 02-25-93  
Action Date: 02-25-93  
Created Date: 02-29-88  
Owner Tank Id: Not reported  
SWRCB Tank Id: Not reported  
Tank Status: Not reported  
Capacity: Not reported  
Active Date: Not reported  
Tank Use: Not reported  
STG: Not reported  
Content: Not reported  
Number Of Tanks: Not reported

**LOS ANGELES HM:**

Name: WARNER HOLLYWOOD STUDIOS  
Address: 950 N FORMOSA AVE  
City,State,Zip: LOS ANGELES, CA 90046  
Facility ID: FA0016619  
Last Run Date: 04/19/2021  
Status: INACTIVE

**K135** **WARNER HOLLYWOOD STUDIOS**  
**WSW** **950 FORMOSA AVE N**  
**1/8-1/4** **WEST HOLLYWOOD, CA 90046**  
**0.137 mi.**  
**724 ft.** **Site 3 of 8 in cluster K**

**LUST** **S103587560**  
**Cortese** **N/A**  
**HIST CORTESE**  
**CERS**

**Relative:**  
**Lower**  
**Actual:**  
**270 ft.**

**LUST:**  
Name: WARNER HOLLYWOOD STUDIOS  
Address: 950 FORMOSA AVE N  
City,State,Zip: WEST HOLLYWOOD, CA 90046  
Lead Agency: LOS ANGELES RWQCB (REGION 4)  
Case Type: LUST Cleanup Site  
Geo Track: [http://geotracker.waterboards.ca.gov/profile\\_report.asp?global\\_id=T0603701085](http://geotracker.waterboards.ca.gov/profile_report.asp?global_id=T0603701085)  
Global Id: T0603701085  
Latitude: 34.0879714  
Longitude: -118.3460815  
Status: Completed - Case Closed  
Status Date: 03/04/1999  
Case Worker: Not reported  
RB Case Number: 900460070  
Local Agency: LOS ANGELES, CITY OF  
File Location: Not reported  
Local Case Number: Not reported  
Potential Media Affect: Aquifer used for drinking water supply  
Potential Contaminants of Concern: Gasoline  
Site History: Not reported

**LUST:**

Global Id: T0603701085  
Contact Type: Local Agency Caseworker  
Contact Name: ELOY LUNA  
Organization Name: LOS ANGELES, CITY OF  
Address: 200 North Main Street, Suite 1780  
City: LOS ANGELES  
Email: eloy.luna@lacity.org

Map ID  
Direction  
Distance  
Elevation

MAP FINDINGS

Site

Database(s)

EDR ID Number  
EPA ID Number

**WARNER HOLLYWOOD STUDIOS (Continued)**

**S103587560**

Phone Number: Not reported

**LUST:**

Global Id: T0603701085  
Action Type: Other  
Date: 11/25/1998  
Action: Leak Reported

Global Id: T0603701085  
Action Type: Other  
Date: 10/24/1994  
Action: Leak Stopped

Global Id: T0603701085  
Action Type: Other  
Date: 10/24/1994  
Action: Leak Discovery

**LUST:**

Global Id: T0603701085  
Status: Open - Case Begin Date  
Status Date: 10/01/1994

Global Id: T0603701085  
Status: Open - Site Assessment  
Status Date: 10/01/1994

Global Id: T0603701085  
Status: Open - Site Assessment  
Status Date: 10/27/1998

Global Id: T0603701085  
Status: Completed - Case Closed  
Status Date: 03/04/1999

**LUST REG 4:**

Region: 4  
Regional Board: 04  
County: Los Angeles  
Facility Id: 900460070  
Status: Case Closed  
Substance: Gasoline  
Substance Quantity: Not reported  
Local Case No: Not reported  
Case Type: Groundwater  
Abatement Method Used at the Site: Excavate and Dispose  
Global ID: T0603701085  
W Global ID: Not reported  
Staff: MSH  
Local Agency: 19050  
Cross Street: ROMAIN ST  
Enforcement Type: Not reported  
Date Leak Discovered: 10/24/1994  
Date Leak First Reported: 11/25/1998  
Date Leak Record Entered: 12/10/1998

Map ID  
Direction  
Distance  
Elevation

MAP FINDINGS

Site

Database(s)

EDR ID Number  
EPA ID Number

**WARNER HOLLYWOOD STUDIOS (Continued)**

**S103587560**

Date Confirmation Began: 10/1/1994  
Date Leak Stopped: 10/24/1994  
Date Case Last Changed on Database: 4/13/1999  
Date the Case was Closed: 3/4/1999  
How Leak Discovered: Tank Closure  
How Leak Stopped: Not reported  
Cause of Leak: UNK  
Leak Source: Piping  
Operator: Not reported  
Water System: Not reported  
Well Name: Not reported  
Approx. Dist To Production Well (ft): 13587.774326152201012644491436  
Source of Cleanup Funding: Piping  
Preliminary Site Assessment Workplan Submitted: Not reported  
Preliminary Site Assessment Began: Not reported  
Pollution Characterization Began: 10/27/1998  
Remediation Plan Submitted: Not reported  
Remedial Action Underway: Not reported  
Post Remedial Action Monitoring Began: Not reported  
Enforcement Action Date: Not reported  
Historical Max MTBE Date: 1/1/1965  
Hist Max MTBE Conc in Groundwater: 29  
Hist Max MTBE Conc in Soil: Not reported  
Significant Interim Remedial Action Taken: Not reported  
GW Qualifier: Not reported  
Soil Qualifier: Not reported  
Organization: Not reported  
Owner Contact: Not reported  
Responsible Party: WARNER HOLLYWOOD STUDIOS  
RP Address: 4000 WARNER BLVD., BURBANK, CA 91522  
Program: LUST  
Lat/Long: 34.0879714 / -1  
Local Agency Staff: PEJ  
Beneficial Use: Not reported  
Priority: LOP/LOW - MINOR OR NO POTENTIAL WATER RESOURCE IMPACT  
Cleanup Fund Id: Not reported  
Suspended: Not reported  
Assigned Name: Not reported  
Summary: 3 GROUNDWATER MONITORING WELLS INSTALLED 3-95 AT THE DIRECTION SAMPLES COLLECTED; NO FURTHER ACTION DIRECTED BY LADF. SAMPLES COLLECTED IN 10-98 REPORTED BENZENE AT 0.007 MG/L; RISK-BASED CLOSURE REQUESTED.; 4/13/99 MON WE

**CORTESE:**

Name: WARNER HOLLYWOOD STUDIOS  
Address: 950 FORMOSA AVE N  
City,State,Zip: WEST HOLLYWOOD, CA 90046  
Region: CORTESE  
Envirostor Id: Not reported  
Global ID: T0603701085  
Site/Facility Type: LUST CLEANUP SITE  
Cleanup Status: COMPLETED - CASE CLOSED  
Status Date: Not reported  
Site Code: Not reported  
Latitude: Not reported  
Longitude: Not reported  
Owner: Not reported



Map ID  
Direction  
Distance  
Elevation

MAP FINDINGS

Site

Database(s)

EDR ID Number  
EPA ID Number

**WARNER HOLLYWOOD STUDIOS (Continued)**

**S103587560**

Enf Type: Not reported  
Swat R: Not reported  
Flag: active  
Order No: Not reported  
Waste Discharge System No: Not reported  
Effective Date: Not reported  
Region 2: Not reported  
WID Id: Not reported  
Solid Waste Id No: Not reported  
Waste Management Uit Name: Not reported  
File Name: Active Open

**HIST CORTESE:**

edr\_fname: WARNER HOLLYWOOD STUDIOS  
edr\_fadd1: 950 FORMOSA  
City,State,Zip: WEST HOLLYWOOD, CA 90046  
Region: CORTESE  
Facility County Code: 19  
Reg By: LTNKA  
Reg Id: 900460070

**CERS:**

Name: WARNER HOLLYWOOD STUDIOS  
Address: 950 FORMOSA AVE N  
City,State,Zip: WEST HOLLYWOOD, CA 90046  
Site ID: 246449  
CERS ID: T0603701085  
CERS Description: Leaking Underground Storage Tank Cleanup Site

**Affiliation:**

Affiliation Type Desc: Local Agency Caseworker  
Entity Name: ELOY LUNA - LOS ANGELES, CITY OF  
Entity Title: Not reported  
Affiliation Address: 200 North Main Street, Suite 1780  
Affiliation City: LOS ANGELES  
Affiliation State: CA  
Affiliation Country: Not reported  
Affiliation Zip: Not reported  
Affiliation Phone: ,

**M136** **WARNER HOLLYWOOD STUDIOS**  
**West** **1041 FORMOSA AVE N**  
**1/8-1/4** **WEST HOLLYWOOD, CA 90046**  
**0.137 mi.**  
**725 ft.** **Site 3 of 26 in cluster M**

**LUST** **S110654478**  
**N/A**

**Relative:**  
**Lower**

**LUST:**

**Actual:**  
**279 ft.**

Name: WARNER HOLLYWOOD STUDIOS  
Address: 1041 FORMOSA AVE N  
City,State,Zip: WEST HOLLYWOOD, CA 90046  
Lead Agency: LOS ANGELES RWQCB (REGION 4)  
Case Type: LUST Cleanup Site  
Geo Track: [http://geotracker.waterboards.ca.gov/profile\\_report.asp?global\\_id=T0603702824](http://geotracker.waterboards.ca.gov/profile_report.asp?global_id=T0603702824)  
Global Id: T0603702824  
Latitude: 34.089788  
Longitude: -118.347685

Map ID  
Direction  
Distance  
Elevation

MAP FINDINGS

Site

Database(s)

EDR ID Number  
EPA ID Number

**WARNER HOLLYWOOD STUDIOS (Continued)**

**S110654478**

Status: Completed - Case Closed  
Status Date: 01/23/1997  
Case Worker: YR  
RB Case Number: I-02008  
Local Agency: LOS ANGELES COUNTY  
File Location: Not reported  
Local Case Number: Not reported  
Potential Media Affect: Soil  
Potential Contaminants of Concern: Gasoline  
Site History: Not reported

**LUST:**

Global Id: T0603702824  
Contact Type: Local Agency Caseworker  
Contact Name: JOHN AWUJO  
Organization Name: LOS ANGELES COUNTY  
Address: 900 S FREMONT AVE  
City: ALHAMBRA  
Email: jawujo@dpw.lacounty.gov  
Phone Number: 6264583507

Global Id: T0603702824  
Contact Type: Regional Board Caseworker  
Contact Name: YUE RONG  
Organization Name: LOS ANGELES RWQCB (REGION 4)  
Address: 320 W. 4TH ST., SUITE 200  
City: Los Angeles  
Email: yrong@waterboards.ca.gov  
Phone Number: Not reported

**LUST:**

Global Id: T0603702824  
Action Type: Other  
Date: 01/12/1995  
Action: Leak Reported

Global Id: T0603702824  
Action Type: Other  
Date: 01/12/1995  
Action: Leak Stopped

Global Id: T0603702824  
Action Type: Other  
Date: 01/12/1995  
Action: Leak Discovery

**LUST:**

Global Id: T0603702824  
Status: Open - Case Begin Date  
Status Date: 01/12/1995

Global Id: T0603702824  
Status: Completed - Case Closed  
Status Date: 01/23/1997

Map ID  
Direction  
Distance  
Elevation

MAP FINDINGS

EDR ID Number  
EPA ID Number

|  | Site  | Database(s)   |  |
|--|---|---|--|
| <b>M137</b><br><b>West</b><br><b>1/8-1/4</b><br><b>0.137 mi.</b><br><b>725 ft.</b> | <b>DREAMWORKS</b><br><b>1041 FORMOSA AVE STAGE 5</b><br><b>WEST HOLLYWOOD, CA 90046</b><br><br><b>Site 4 of 26 in cluster M</b> | <b>RCRA NonGen / NLR</b><br><b>FINDS</b><br><b>ECHO</b> | <b>1006805964</b><br><b>CAR000143495</b> |
| <b>Relative:</b><br><b>Lower</b>   | RCRA NonGen / NLR:  |   |  |
| <b>Actual:</b><br><b>279 ft.</b>   | Date Form Received by Agency:   | 20030422  |  |
|  | Handler Name:   | DREAMWORKS  |  |
|  | Handler Address:  | 1041 FORMOSA AVE STAGE 5                                |  |
|  | Handler City,State,Zip:   | WEST HOLLYWOOD, CA 90046                                |  |
|  | EPA ID:   | CAR000143495  |  |
|  | Contact Name:   | STEVE DOUGLAS   |  |
|  | Contact Address:  | PO BOX 729  |  |
|  | Contact City,State,Zip:   | BENTON, AR 72018  |  |
|  | Contact Telephone:  | 800-377-4692  |  |
|  | Contact Fax:  | Not reported  |  |
|  | Contact Email:  | Not reported  |  |
|  | Contact Title:  | Not reported  |  |
|  | EPA Region:   | 09  |  |
|  | Land Type:  | Private   |  |
|  | Federal Waste Generator Description:  | Not a generator, verified                               |  |
|  | Non-Notifier:   | Not reported  |  |
|  | Biennial Report Cycle:  | Not reported  |  |
|  | Accessibility:  | Not reported  |  |
|  | Active Site Indicator:  | Not reported  |  |
|  | State District Owner:   | Not reported  |  |
|  | State District:   | Not reported  |  |
|  | Mailing Address:  | PO BOX 729  |  |
|  | Mailing City,State,Zip:   | BENTON, AR 72018  |  |
|  | Owner Name:   | DREAMWORKS  |  |
|  | Owner Type:   | Private   |  |
|  | Operator Name:  | TONY WRIGHT   |  |
|  | Operator Type:  | Private   |  |
|  | Short-Term Generator Activity:  | No  |  |
|  | Importer Activity:  | No  |  |
|  | Mixed Waste Generator:  | No  |  |
|  | Transporter Activity:   | No  |  |
|  | Transfer Facility Activity:   | No  |  |
|  | Recycler Activity with Storage:   | No  |  |
|  | Small Quantity On-Site Burner Exemption:  | No  |  |
|  | Smelting Melting and Refining Furnace Exemption:  | No  |  |
|  | Underground Injection Control:  | No  |  |
|  | Off-Site Waste Receipt:   | No  |  |
|  | Universal Waste Indicator:  | No  |  |
|  | Universal Waste Destination Facility:   | No  |  |
|  | Federal Universal Waste:  | No  |  |
|  | Active Site Fed-Reg Treatment Storage and Disposal Facility:  | Not reported  |  |
|  | Active Site Converter Treatment storage and Disposal Facility:  | Not reported  |  |
|  | Active Site State-Reg Treatment Storage and Disposal Facility:  | Not reported  |  |
|  | Active Site State-Reg Handler:  | ---   |  |
|  | Federal Facility Indicator:   | Not reported  |  |
|  | Hazardous Secondary Material Indicator:   | NN  |  |
|  | Sub-Part K Indicator:   | Not reported  |  |
|  | Commercial TSD Indicator:   | No  |  |
|  | Treatment Storage and Disposal Type:  | Not reported  |  |
|  | 2018 GPRA Permit Baseline:  | Not on the Baseline                                     |  |
|  | 2018 GPRA Renewals Baseline:  | Not on the Baseline                                     |  |
|  | Permit Renewals Workload Universe:  | Not reported  |  |

Map ID  
Direction  
Distance  
Elevation

MAP FINDINGS

Site

Database(s)

EDR ID Number  
EPA ID Number

**DREAMWORKS (Continued)**

**1006805964**

|   |                  |
|---|------------------|
| Permit Workload Universe:                                     | Not reported     |
| Permit Progress Universe:                                     | Not reported     |
| Post-Closure Workload Universe:                               | Not reported     |
| Closure Workload Universe:                                    | Not reported     |
| 202 GPRA Corrective Action Baseline:                          | No               |
| Corrective Action Workload Universe:                          | No               |
| Subject to Corrective Action Universe:                        | No               |
| Non-TSDFs Where RCRA CA has Been Imposed Universe:            | No               |
| TSDFs Potentially Subject to CA Under 3004 (u)/(v) Universe:  | No               |
| TSDFs Only Subject to CA under Discretionary Auth Universe:   | No               |
| Corrective Action Priority Ranking:                           | No NCAPS ranking |
| Environmental Control Indicator:                              | No               |
| Institutional Control Indicator:                              | No               |
| Human Exposure Controls Indicator:                            | N/A              |
| Groundwater Controls Indicator:                               | N/A              |
| Operating TSDF Universe:                                      | Not reported     |
| Full Enforcement Universe:                                    | Not reported     |
| Significant Non-Complier Universe:                            | No               |
| Unaddressed Significant Non-Complier Universe:                | No               |
| Addressed Significant Non-Complier Universe:                  | No               |
| Significant Non-Complier With a Compliance Schedule Universe: | No               |
| Financial Assurance Required:                                 | Not reported     |
| Handler Date of Last Change:                                  | 20050218         |
| Recognized Trader-Importer:                                   | No               |
| Recognized Trader-Exporter:                                   | No               |
| Importer of Spent Lead Acid Batteries:                        | No               |
| Exporter of Spent Lead Acid Batteries:                        | No               |
| Recycler Activity Without Storage:                            | Not reported     |
| Manifest Broker:  | Not reported     |
| Sub-Part P Indicator:   | No               |

**Hazardous Waste Summary:**

|                    |                 |
|--------------------|-----------------|
| Waste Code:        | D001            |
| Waste Description: | IGNITABLE WASTE |

|                    |                     |
|--------------------|---------------------|
| Waste Code:        | D035                |
| Waste Description: | METHYL ETHYL KETONE |

|                    |  |
|--------------------|--|
| Waste Code:        | F003   |
| Waste Description: | THE FOLLOWING SPENT NONHALOGENATED SOLVENTS: XYLENE, ACETONE, ETHYL ACETATE, ETHYL BENZENE, ETHYL ETHER, METHYL ISOBUTYL KETONE, N-BUTYL ALCOHOL, CYCLOHEXANONE, AND METHANOL; ALL SPENT SOLVENT MIXTURES/BLENDS CONTAINING, BEFORE USE, ONLY THE ABOVE SPENT NONHALOGENATED SOLVENTS; AND ALL SPENT SOLVENT MIXTURES/BLENDS CONTAINING, BEFORE USE, ONE OR MORE OF THE ABOVE NONHALOGENATED SOLVENTS, AND A TOTAL OF TEN PERCENT OR MORE (BY VOLUME) OF ONE OR MORE OF THOSE SOLVENTS LISTED IN F001, F002, F004, AND F005; AND STILL BOTTOMS FROM THE RECOVERY OF THESE SPENT SOLVENTS AND SPENT SOLVENT MIXTURES. |

**Handler - Owner Operator:**

|                           |             |
|---------------------------|-------------|
| Owner/Operator Indicator: | Operator    |
| Owner/Operator Name:      | TONY WRIGHT |
| Legal Status:             | Private     |
| Date Became Current:      | 20030410    |

Map ID  
Direction  
Distance  
Elevation

MAP FINDINGS

Site

Database(s)

EDR ID Number  
EPA ID Number

**DREAMWORKS (Continued)**

**1006805964**

Date Ended Current: Not reported  
Owner/Operator Address: Not reported  
Owner/Operator City,State,Zip: Not reported  
Owner/Operator Telephone: Not reported  
Owner/Operator Telephone Ext: Not reported  
Owner/Operator Fax: Not reported  
Owner/Operator Email: Not reported

Owner/Operator Indicator: Owner  
Owner/Operator Name: DREAMWORKS  
Legal Status: Private  
Date Became Current: 20030410  
Date Ended Current: Not reported  
Owner/Operator Address: Not reported  
Owner/Operator City,State,Zip: Not reported  
Owner/Operator Telephone: Not reported  
Owner/Operator Telephone Ext: Not reported  
Owner/Operator Fax: Not reported  
Owner/Operator Email: Not reported

**Historic Generators:**

Receive Date: 20030422  
Handler Name: DREAMWORKS  
Federal Waste Generator Description: Not a generator, verified  
State District Owner: Not reported  
Large Quantity Handler of Universal Waste: No  
Recognized Trader Importer: No  
Recognized Trader Exporter: No  
Spent Lead Acid Battery Importer: No  
Spent Lead Acid Battery Exporter: No  
Current Record: Yes  
Non Storage Recycler Activity: Not reported  
Electronic Manifest Broker: Not reported

**List of NAICS Codes and Descriptions:**

NAICS Code: 51211  
NAICS Description: MOTION PICTURE AND VIDEO PRODUCTION

**Facility Has Received Notices of Violations:**

Violations: No Violations Found

**Evaluation Action Summary:**

Evaluations: No Evaluations Found

**FINDS:**

Registry ID: 110014461581

[Click Here:](#)

**Environmental Interest/Information System:**

California Hazardous Waste Tracking System - Datamart (HWTS-DATAMART) provides California with information on hazardous waste shipments for generators, transporters, and treatment, storage, and disposal facilities.

Map ID  
Direction  
Distance  
Elevation

MAP FINDINGS

Site

Database(s)

EDR ID Number  
EPA ID Number

**DREAMWORKS (Continued)**

**1006805964**

RCRAInfo is a national information system that supports the Resource Conservation and Recovery Act (RCRA) program through the tracking of events and activities related to facilities that generate, transport, and treat, store, or dispose of hazardous waste. RCRAInfo allows RCRA program staff to track the notification, permit, compliance, and corrective action activities required under RCRA.

[Click this hyperlink](#) while viewing on your computer to access additional FINDS: detail in the EDR Site Report.

**ECHO:**

Envid: 1006805964  
Registry ID: 110014461581  
DFR URL: <http://echo.epa.gov/detailed-facility-report?fid=110014461581>  
Name: DREAMWORKS  
Address: 1041 FORMOSA AVE STAGE 5  
City,State,Zip: WEST HOLLYWOOD, CA 90046

**M138**  
**West**  
**1/8-1/4**  
**0.137 mi.**  
**725 ft.**  
**Relative:**  
**Lower**  
**Actual:**  
**279 ft.**

**THE SOCIAL NETWORK**  
**1041 N FORMOSA AVE**  
**WEST HOLLYWOOD, CA 90046**  
**Site 5 of 26 in cluster M**

**LUST** **1000313284**  
**CERS HAZ WASTE** **CAD038682571**  
**SWEEPS UST**  
**RCRA NonGen / NLR**  
**Cortese**  
**EMI**  
**LOS ANGELES CO. HMS**  
**CERS**

**LUST REG 4:**

Region: 4  
Regional Board: 04  
County: Los Angeles  
Facility Id: I-02008  
Status: Case Closed  
Substance: Gasoline  
Substance Quantity: Not reported  
Local Case No: Not reported  
Case Type: Soil  
Abatement Method Used at the Site: Not reported  
Global ID: T0603702824  
W Global ID: Not reported  
Staff: UNK  
Local Agency: 19000  
Cross Street: SANTA MONICA BLVD  
Enforcement Type: Not reported  
Date Leak Discovered: 1/12/1995  
Date Leak First Reported: 1/12/1995  
Date Leak Record Entered: 4/6/1995  
Date Confirmation Began: Not reported  
Date Leak Stopped: 1/12/1995  
Date Case Last Changed on Database: 11/28/1995  
Date the Case was Closed: 1/23/1997  
How Leak Discovered: Tank Closure  
How Leak Stopped: Not reported  
Cause of Leak: UNK  
Leak Source: Piping  
Operator: SAME AS ABOVE  
Water System: Not reported  
Well Name: Not reported

Map ID  
Direction  
Distance  
Elevation

MAP FINDINGS

Site

Database(s)

EDR ID Number  
EPA ID Number

**THE SOCIAL NETWORK (Continued)**

**1000313284**

Approx. Dist To Production Well (ft): 13624.263526222101310737309687  
Source of Cleanup Funding: Piping  
Preliminary Site Assessment Workplan Submitted: Not reported  
Preliminary Site Assessment Began: Not reported  
Pollution Characterization Began: Not reported  
Remediation Plan Submitted: Not reported  
Remedial Action Underway: Not reported  
Post Remedial Action Monitoring Began: Not reported  
Enforcement Action Date: Not reported  
Historical Max MTBE Date: Not reported  
Hist Max MTBE Conc in Groundwater: Not reported  
Hist Max MTBE Conc in Soil: Not reported  
Significant Interim Remedial Action Taken: Not reported  
GW Qualifier: Not reported  
Soil Qualifier: Not reported  
Organization: Not reported  
Owner Contact: Not reported  
Responsible Party: WARNER HOLLYWOOD STUDIOS  
RP Address: 1041 N. FORMOSA AVE, WEST HOLLYWOOD, CA 90046  
Program: LUST  
Lat/Long: 34.0896053 / -1  
Local Agency Staff: Not reported  
Beneficial Use: Not reported  
Priority: Not reported  
Cleanup Fund Id: Not reported  
Suspended: Not reported  
Assigned Name: Not reported  
Summary: Not reported

**CERS HAZ WASTE:**

Name: THE LOT  
Address: 1041 N FORMOSA AVE  
City,State,Zip: WEST HOLLYWOOD, CA 90046  
Site ID: 160938  
CERS ID: 10263784  
CERS Description: Hazardous Waste Generator

**SWEEPS UST:**

Name: WARNER HOLLYWOOD STUDIOS  
Address: 1041 N FORMOSA AVE  
City: WEST HOLLYWOOD  
Status: Active  
Comp Number: 2008  
Number: 9  
Board Of Equalization: 44-007605  
Referral Date: 06-30-89  
Action Date: Not reported  
Created Date: 06-30-89  
Owner Tank Id: Not reported  
SWRCB Tank Id: 19-000-002008-000001  
Tank Status: A  
Capacity: Not reported  
Active Date: 06-30-89  
Tank Use: UNKNOWN  
STG: W  
Content: Not reported

Map ID  
Direction  
Distance  
Elevation

MAP FINDINGS

Site

Database(s)

EDR ID Number  
EPA ID Number

**THE SOCIAL NETWORK (Continued)**

**1000313284**

Number Of Tanks: 1

RCRA NonGen / NLR:

|  |                                  |
|--|----------------------------------|
| Date Form Received by Agency:                                  | 20100322                         |
| Handler Name:  | THE SOCIAL NETWORK               |
| Handler Address:   | 1041 N FORMOSA AVE               |
| Handler City,State,Zip:  | WEST HOLLYWOOD, CA 90046         |
| EPA ID:  | CAD038682571                     |
| Contact Name:  | CAROL REYNOLDS                   |
| Contact Address:   | 10202 W WASHINGTON BLVD          |
| Contact City,State,Zip:  | CULVER CITY, CA 90232-3195       |
| Contact Telephone:   | 310-244-8866                     |
| Contact Fax:   | 310-244-2626                     |
| Contact Email:   | CAROL_REYNOLDS@SPE.SONY.COM      |
| Contact Title:   | MGR ENV AFFAIRS                  |
| EPA Region:  | 09                               |
| Land Type:   | Private                          |
| Federal Waste Generator Description:                           | Not a generator, verified        |
| Non-Notifier:  | Not reported                     |
| Biennial Report Cycle:   | Not reported                     |
| Accessibility:   | Not reported                     |
| Active Site Indicator:   | Not reported                     |
| State District Owner:  | Not reported                     |
| State District:  | Not reported                     |
| Mailing Address:   | 10202 W WASHINGTON BLVD          |
| Mailing City,State,Zip:  | CULVER CITY, CA 90232-3195       |
| Owner Name:  | BA STUDIOS LLC                   |
| Owner Type:  | Private                          |
| Operator Name:   | COLUMBIA PICTURES INDUSTRIES INC |
| Operator Type:   | Private                          |
| Short-Term Generator Activity:                                 | No                               |
| Importer Activity:   | No                               |
| Mixed Waste Generator:   | No                               |
| Transporter Activity:  | No                               |
| Transfer Facility Activity:                                    | No                               |
| Recycler Activity with Storage:                                | No                               |
| Small Quantity On-Site Burner Exemption:                       | No                               |
| Smelting Melting and Refining Furnace Exemption:               | No                               |
| Underground Injection Control:                                 | No                               |
| Off-Site Waste Receipt:  | No                               |
| Universal Waste Indicator:                                     | No                               |
| Universal Waste Destination Facility:                          | No                               |
| Federal Universal Waste:                                       | No                               |
| Active Site Fed-Reg Treatment Storage and Disposal Facility:   | Not reported                     |
| Active Site Converter Treatment storage and Disposal Facility: | Not reported                     |
| Active Site State-Reg Treatment Storage and Disposal Facility: | Not reported                     |
| Active Site State-Reg Handler:                                 | ---                              |
| Federal Facility Indicator:                                    | Not reported                     |
| Hazardous Secondary Material Indicator:                        | NN                               |
| Sub-Part K Indicator:  | Not reported                     |
| Commercial TSD Indicator:                                      | No                               |
| Treatment Storage and Disposal Type:                           | Not reported                     |
| 2018 GPRA Permit Baseline:                                     | Not on the Baseline              |
| 2018 GPRA Renewals Baseline:                                   | Not on the Baseline              |
| Permit Renewals Workload Universe:                             | Not reported                     |
| Permit Workload Universe:                                      | Not reported                     |
| Permit Progress Universe:                                      | Not reported                     |



Map ID  
Direction  
Distance  
Elevation

MAP FINDINGS

Site

Database(s)

EDR ID Number  
EPA ID Number

**THE SOCIAL NETWORK (Continued)**

**1000313284**

|   |                  |
|---|------------------|
| Post-Closure Workload Universe:                               | Not reported     |
| Closure Workload Universe:                                    | Not reported     |
| 202 GPRA Corrective Action Baseline:                          | No               |
| Corrective Action Workload Universe:                          | No               |
| Subject to Corrective Action Universe:                        | No               |
| Non-TSDFs Where RCRA CA has Been Imposed Universe:            | No               |
| TSDFs Potentially Subject to CA Under 3004 (u)/(v) Universe:  | No               |
| TSDFs Only Subject to CA under Discretionary Auth Universe:   | No               |
| Corrective Action Priority Ranking:                           | No NCAPS ranking |
| Environmental Control Indicator:                              | No               |
| Institutional Control Indicator:                              | No               |
| Human Exposure Controls Indicator:                            | N/A              |
| Groundwater Controls Indicator:                               | N/A              |
| Operating TSDF Universe:                                      | Not reported     |
| Full Enforcement Universe:                                    | Not reported     |
| Significant Non-Complier Universe:                            | No               |
| Unaddressed Significant Non-Complier Universe:                | No               |
| Addressed Significant Non-Complier Universe:                  | No               |
| Significant Non-Complier With a Compliance Schedule Universe: | No               |
| Financial Assurance Required:                                 | Not reported     |
| Handler Date of Last Change:                                  | 20100727         |
| Recognized Trader-Importer:                                   | No               |
| Recognized Trader-Exporter:                                   | No               |
| Importer of Spent Lead Acid Batteries:                        | No               |
| Exporter of Spent Lead Acid Batteries:                        | No               |
| Recycler Activity Without Storage:                            | Not reported     |
| Manifest Broker:  | Not reported     |
| Sub-Part P Indicator:   | No               |

**Hazardous Waste Summary:**

|                    |                     |
|--------------------|---------------------|
| Waste Code:        | D001                |
| Waste Description: | IGNITABLE WASTE     |
| Waste Code:        | D002                |
| Waste Description: | CORROSIVE WASTE     |
| Waste Code:        | D035                |
| Waste Description: | METHYL ETHYL KETONE |
| Waste Code:        | D039                |
| Waste Description: | TETRACHLOROETHYLENE |

|                    |  |
|--------------------|--|
| Waste Code:        | F001   |
| Waste Description: | THE FOLLOWING SPENT HALOGENATED SOLVENTS USED IN DEGREASING: TETRACHLOROETHYLENE, TRICHLOROETHYLENE, METHYLENE CHLORIDE, 1,1,1-TRICHLOROETHANE, CARBON TETRACHLORIDE AND CHLORINATED FLUOROCARBONS; ALL SPENT SOLVENT MIXTURES/BLENDS USED IN DEGREASING CONTAINING, BEFORE USE, A TOTAL OF TEN PERCENT OR MORE (BY VOLUME) OF ONE OR MORE OF THE ABOVE HALOGENATED SOLVENTS OR THOSE SOLVENTS LISTED IN F002, F004, AND F005; AND STILL BOTTOMS FROM THE RECOVERY OF THESE SPENT SOLVENTS AND SPENT SOLVENT MIXTURES. |

|                    |  |
|--------------------|--|
| Waste Code:        | F002   |
| Waste Description: | THE FOLLOWING SPENT HALOGENATED SOLVENTS: TETRACHLOROETHYLENE, METHYLENE CHLORIDE, TRICHLOROETHYLENE, 1,1,1-TRICHLOROETHANE, CHLOROBENZENE, 1,1,2-TRICHLORO-1,2,2-TRIFLUOROETHANE, |

Map ID  
Direction  
Distance  
Elevation

MAP FINDINGS

Site

Database(s)

EDR ID Number  
EPA ID Number

THE SOCIAL NETWORK (Continued)

1000313284

ORTHO-DICHLOROBENZENE, TRICHLOROFLUOROMETHANE, AND 1,1,2, TRICHLOROETHANE; ALL SPENT SOLVENT MIXTURES/BLENDS CONTAINING, BEFORE USE, A TOTAL OF TEN PERCENT OR MORE (BY VOLUME) OF ONE OR MORE OF THE ABOVE HALOGENATED SOLVENTS OR THOSE SOLVENTS LISTED IN F001, F004, AND F005; AND STILL BOTTOMS FROM THE RECOVERY OF THESE SPENT SOLVENTS AND SPENT SOLVENT MIXTURES.

Waste Code:

F003

Waste Description:

THE FOLLOWING SPENT NONHALOGENATED SOLVENTS: XYLENE, ACETONE, ETHYL ACETATE, ETHYL BENZENE, ETHYL ETHER, METHYL ISOBUTYL KETONE, N-BUTYL ALCOHOL, CYCLOHEXANONE, AND METHANOL; ALL SPENT SOLVENT MIXTURES/BLENDS CONTAINING, BEFORE USE, ONLY THE ABOVE SPENT NONHALOGENATED SOLVENTS; AND ALL SPENT SOLVENT MIXTURES/BLENDS CONTAINING, BEFORE USE, ONE OR MORE OF THE ABOVE NONHALOGENATED SOLVENTS, AND A TOTAL OF TEN PERCENT OR MORE (BY VOLUME) OF ONE OR MORE OF THOSE SOLVENTS LISTED IN F001, F002, F004, AND F005; AND STILL BOTTOMS FROM THE RECOVERY OF THESE SPENT SOLVENTS AND SPENT SOLVENT MIXTURES.

Waste Code:

F004

Waste Description:

THE FOLLOWING SPENT NONHALOGENATED SOLVENTS: CRESOLS, CRESYLIC ACID, AND NITROBENZENE; AND THE STILL BOTTOMS FROM THE RECOVERY OF THESE SOLVENTS; ALL SPENT SOLVENT MIXTURES/BLENDS CONTAINING, BEFORE USE, A TOTAL OF TEN PERCENT OR MORE (BY VOLUME) OF ONE OR MORE OF THE ABOVE NONHALOGENATED SOLVENTS OR THOSE SOLVENTS LISTED IN F001, F002, AND F005; AND STILL BOTTOMS FROM THE RECOVERY OF THESE SPENT SOLVENTS AND SPENT SOLVENT MIXTURES.

Waste Code:

F005

Waste Description:

THE FOLLOWING SPENT NONHALOGENATED SOLVENTS: TOLUENE, METHYL ETHYL KETONE, CARBON DISULFIDE, ISOBUTANOL, PYRIDINE, BENZENE, 2-ETHOXYETHANOL, AND 2-NITROPROPANE; ALL SPENT SOLVENT MIXTURES/BLENDS CONTAINING, BEFORE USE, A TOTAL OF TEN PERCENT OR MORE (BY VOLUME) OF ONE OR MORE OF THE ABOVE NONHALOGENATED SOLVENTS OR THOSE SOLVENTS LISTED IN F001, F002, OR F004; AND STILL BOTTOMS FROM THE RECOVERY OF THESE SPENT SOLVENTS AND SPENT SOLVENT MIXTURES.

Handler - Owner Operator:

Owner/Operator Indicator:

Operator

Owner/Operator Name:

SONY PICTURES ENTERTAINMENT

Legal Status:

Private

Date Became Current:

20080310

Date Ended Current:

Not reported

Owner/Operator Address:

Not reported

Owner/Operator City,State,Zip:

Not reported

Owner/Operator Telephone:

Not reported

Owner/Operator Telephone Ext:

Not reported

Owner/Operator Fax:

Not reported

Owner/Operator Email:

Not reported

Owner/Operator Indicator:

Owner

Owner/Operator Name:

BA STUDIOS LLC

Legal Status:

Private

Date Became Current:

19991201

Date Ended Current:

Not reported

Owner/Operator Address:

1041 N FORMOSA AVE

Owner/Operator City,State,Zip:

W HOLLYWOOD, CA 90046

Map ID  
Direction  
Distance  
Elevation

MAP FINDINGS

Site

Database(s)

EDR ID Number  
EPA ID Number

**THE SOCIAL NETWORK (Continued)**

**1000313284**

|                                |                                  |
|--------------------------------|----------------------------------|
| Owner/Operator Telephone:      | Not reported                     |
| Owner/Operator Telephone Ext:  | Not reported                     |
| Owner/Operator Fax:            | Not reported                     |
| Owner/Operator Email:          | Not reported                     |
| Owner/Operator Indicator:      | Operator                         |
| Owner/Operator Name:           | COLUMBIA PICTURES INDUSTRIES INC |
| Legal Status:                  | Private                          |
| Date Became Current:           | 20090914                         |
| Date Ended Current:            | Not reported                     |
| Owner/Operator Address:        | Not reported                     |
| Owner/Operator City,State,Zip: | Not reported                     |
| Owner/Operator Telephone:      | Not reported                     |
| Owner/Operator Telephone Ext:  | Not reported                     |
| Owner/Operator Fax:            | Not reported                     |
| Owner/Operator Email:          | Not reported                     |
| Owner/Operator Indicator:      | Operator                         |
| Owner/Operator Name:           | NOT REQUIRED                     |
| Legal Status:                  | Private                          |
| Date Became Current:           | Not reported                     |
| Date Ended Current:            | Not reported                     |
| Owner/Operator Address:        | NOT REQUIRED                     |
| Owner/Operator City,State,Zip: | NOT REQUIRED, ME 99999           |
| Owner/Operator Telephone:      | 415-555-1212                     |
| Owner/Operator Telephone Ext:  | Not reported                     |
| Owner/Operator Fax:            | Not reported                     |
| Owner/Operator Email:          | Not reported                     |
| Owner/Operator Indicator:      | Operator                         |
| Owner/Operator Name:           | WALK HARD CONSTRUCTION DEPT      |
| Legal Status:                  | Private                          |
| Date Became Current:           | 20070201                         |
| Date Ended Current:            | Not reported                     |
| Owner/Operator Address:        | Not reported                     |
| Owner/Operator City,State,Zip: | Not reported                     |
| Owner/Operator Telephone:      | Not reported                     |
| Owner/Operator Telephone Ext:  | Not reported                     |
| Owner/Operator Fax:            | Not reported                     |
| Owner/Operator Email:          | Not reported                     |
| Owner/Operator Indicator:      | Owner                            |
| Owner/Operator Name:           | BA STUDIOS LLC                   |
| Legal Status:                  | Private                          |
| Date Became Current:           | 19991201                         |
| Date Ended Current:            | Not reported                     |
| Owner/Operator Address:        | 1041 N FORMOSA AVE               |
| Owner/Operator City,State,Zip: | W HOLLYWOOD, CA 90046            |
| Owner/Operator Telephone:      | Not reported                     |
| Owner/Operator Telephone Ext:  | Not reported                     |
| Owner/Operator Fax:            | Not reported                     |
| Owner/Operator Email:          | Not reported                     |
| Owner/Operator Indicator:      | Owner                            |
| Owner/Operator Name:           | BA STUDIOS LLC                   |
| Legal Status:                  | Private                          |
| Date Became Current:           | 19991201                         |

Map ID  
Direction  
Distance  
Elevation

MAP FINDINGS

Site

Database(s)

EDR ID Number  
EPA ID Number

**THE SOCIAL NETWORK (Continued)**

**1000313284**

|                                |                             |
|--------------------------------|-----------------------------|
| Date Ended Current:            | Not reported                |
| Owner/Operator Address:        | 1041 N FORMOSA AVE          |
| Owner/Operator City,State,Zip: | W HOLLYWOOD, CA 90046       |
| Owner/Operator Telephone:      | Not reported                |
| Owner/Operator Telephone Ext:  | Not reported                |
| Owner/Operator Fax:            | Not reported                |
| Owner/Operator Email:          | Not reported                |
| Owner/Operator Indicator:      | Owner                       |
| Owner/Operator Name:           | BA STUDIOS LLC              |
| Legal Status:                  | Private                     |
| Date Became Current:           | 19991201                    |
| Date Ended Current:            | Not reported                |
| Owner/Operator Address:        | 1041 N FORMOSA AVE          |
| Owner/Operator City,State,Zip: | N HOLLYWOOD, CA 90046       |
| Owner/Operator Telephone:      | Not reported                |
| Owner/Operator Telephone Ext:  | Not reported                |
| Owner/Operator Fax:            | Not reported                |
| Owner/Operator Email:          | Not reported                |
| Owner/Operator Indicator:      | Owner                       |
| Owner/Operator Name:           | WARNER BROS STUDIOS FAC     |
| Legal Status:                  | Private                     |
| Date Became Current:           | Not reported                |
| Date Ended Current:            | Not reported                |
| Owner/Operator Address:        | 4000 WARNER BLVD BLDG 44    |
| Owner/Operator City,State,Zip: | BURBANK, CA 91522           |
| Owner/Operator Telephone:      | 818-954-3880                |
| Owner/Operator Telephone Ext:  | Not reported                |
| Owner/Operator Fax:            | Not reported                |
| Owner/Operator Email:          | Not reported                |
| Owner/Operator Indicator:      | Owner                       |
| Owner/Operator Name:           | BA STUDIOS LLC              |
| Legal Status:                  | Private                     |
| Date Became Current:           | 19991201                    |
| Date Ended Current:            | Not reported                |
| Owner/Operator Address:        | 1041 N FORMOSA AVE          |
| Owner/Operator City,State,Zip: | W HOLLYWOOD, CA 90046       |
| Owner/Operator Telephone:      | Not reported                |
| Owner/Operator Telephone Ext:  | Not reported                |
| Owner/Operator Fax:            | Not reported                |
| Owner/Operator Email:          | Not reported                |
| Owner/Operator Indicator:      | Operator                    |
| Owner/Operator Name:           | SONY PICTURES ENTERTAINMENT |
| Legal Status:                  | Private                     |
| Date Became Current:           | 20080310                    |
| Date Ended Current:            | Not reported                |
| Owner/Operator Address:        | Not reported                |
| Owner/Operator City,State,Zip: | Not reported                |
| Owner/Operator Telephone:      | Not reported                |
| Owner/Operator Telephone Ext:  | Not reported                |
| Owner/Operator Fax:            | Not reported                |
| Owner/Operator Email:          | Not reported                |
| Owner/Operator Indicator:      | Operator                    |

Map ID  
Direction  
Distance  
Elevation

MAP FINDINGS

Site

Database(s)

EDR ID Number  
EPA ID Number

**THE SOCIAL NETWORK (Continued)**

**1000313284**

|                                |                                  |
|--------------------------------|----------------------------------|
| Owner/Operator Name:           | COLUMBIA PICTURES INDUSTRIES INC |
| Legal Status:                  | Private                          |
| Date Became Current:           | 20090914                         |
| Date Ended Current:            | Not reported                     |
| Owner/Operator Address:        | Not reported                     |
| Owner/Operator City,State,Zip: | Not reported                     |
| Owner/Operator Telephone:      | Not reported                     |
| Owner/Operator Telephone Ext:  | Not reported                     |
| Owner/Operator Fax:            | Not reported                     |
| Owner/Operator Email:          | Not reported                     |

**Historic Generators:**

|  |  |
|--|--|
| Receive Date:                              | 19960901                                 |
| Handler Name:                              | WARNER BROS STUDIOS FAC DIV OF TIME WARN |
| Federal Waste Generator Description:       | Small Quantity Generator                 |
| State District Owner:                      | Not reported                             |
| Large Quantity Handler of Universal Waste: | No                                       |
| Recognized Trader Importer:                | No                                       |
| Recognized Trader Exporter:                | No                                       |
| Spent Lead Acid Battery Importer:          | No                                       |
| Spent Lead Acid Battery Exporter:          | No                                       |
| Current Record:                            | No                                       |
| Non Storage Recycler Activity:             | Not reported                             |
| Electronic Manifest Broker:                | Not reported                             |

|  |  |
|--|--|
| Receive Date:                              | 20000419                                 |
| Handler Name:                              | WARNER BROS STUDIOS FAC DIV OF TIME WARN |
| Federal Waste Generator Description:       | Small Quantity Generator                 |
| State District Owner:                      | Not reported                             |
| Large Quantity Handler of Universal Waste: | No                                       |
| Recognized Trader Importer:                | No                                       |
| Recognized Trader Exporter:                | No                                       |
| Spent Lead Acid Battery Importer:          | No                                       |
| Spent Lead Acid Battery Exporter:          | No                                       |
| Current Record:                            | No                                       |
| Non Storage Recycler Activity:             | Not reported                             |
| Electronic Manifest Broker:                | Not reported                             |

|  |                          |
|--|--------------------------|
| Receive Date:                              | 20070130                 |
| Handler Name:                              | WALK HARD                |
| Federal Waste Generator Description:       | Small Quantity Generator |
| State District Owner:                      | Not reported             |
| Large Quantity Handler of Universal Waste: | No                       |
| Recognized Trader Importer:                | No                       |
| Recognized Trader Exporter:                | No                       |
| Spent Lead Acid Battery Importer:          | No                       |
| Spent Lead Acid Battery Exporter:          | No                       |
| Current Record:                            | No                       |
| Non Storage Recycler Activity:             | Not reported             |
| Electronic Manifest Broker:                | Not reported             |

|  |                          |
|--|--------------------------|
| Receive Date:                              | 20080317                 |
| Handler Name:                              | SEVEN POUNDS             |
| Federal Waste Generator Description:       | Small Quantity Generator |
| State District Owner:                      | Not reported             |
| Large Quantity Handler of Universal Waste: | No                       |
| Recognized Trader Importer:                | No                       |

Map ID  
Direction  
Distance  
Elevation

MAP FINDINGS

Site

Database(s)

EDR ID Number  
EPA ID Number

**THE SOCIAL NETWORK (Continued)**

**1000313284**

Recognized Trader Exporter: No  
Spent Lead Acid Battery Importer: No  
Spent Lead Acid Battery Exporter: No  
Current Record: No  
Non Storage Recycler Activity: Not reported  
Electronic Manifest Broker: Not reported

Receive Date: 20080623  
Handler Name: SEVEN POUNDS  
Federal Waste Generator Description: Not a generator, verified  
State District Owner: Not reported  
Large Quantity Handler of Universal Waste: No  
Recognized Trader Importer: No  
Recognized Trader Exporter: No  
Spent Lead Acid Battery Importer: No  
Spent Lead Acid Battery Exporter: No  
Current Record: No  
Non Storage Recycler Activity: Not reported  
Electronic Manifest Broker: Not reported

Receive Date: 20090909  
Handler Name: THE SOCIAL NETWORK  
Federal Waste Generator Description: Small Quantity Generator  
State District Owner: Not reported  
Large Quantity Handler of Universal Waste: No  
Recognized Trader Importer: No  
Recognized Trader Exporter: No  
Spent Lead Acid Battery Importer: No  
Spent Lead Acid Battery Exporter: No  
Current Record: No  
Non Storage Recycler Activity: Not reported  
Electronic Manifest Broker: Not reported

Receive Date: 20100322  
Handler Name: THE SOCIAL NETWORK  
Federal Waste Generator Description: Not a generator, verified  
State District Owner: Not reported  
Large Quantity Handler of Universal Waste: No  
Recognized Trader Importer: No  
Recognized Trader Exporter: No  
Spent Lead Acid Battery Importer: No  
Spent Lead Acid Battery Exporter: No  
Current Record: Yes  
Non Storage Recycler Activity: Not reported  
Electronic Manifest Broker: Not reported

List of NAICS Codes and Descriptions:

NAICS Code: 51211  
NAICS Description: MOTION PICTURE AND VIDEO PRODUCTION

Facility Has Received Notices of Violations:

Violations: No Violations Found

Evaluation Action Summary:

Evaluations: No Evaluations Found

Map ID  
Direction  
Distance  
Elevation

MAP FINDINGS

Site

Database(s)

EDR ID Number  
EPA ID Number

**THE SOCIAL NETWORK (Continued)**

**1000313284**

**CORTESE:**

Name: WARNER HOLLYWOOD STUDIOS  
Address: 1041 FORMOSA AVE N  
City,State,Zip: WEST HOLLYWOOD, CA 90046  
Region: CORTESE  
Envirostor Id: Not reported  
Global ID: T0603702824  
Site/Facility Type: LUST CLEANUP SITE  
Cleanup Status: COMPLETED - CASE CLOSED  
Status Date: Not reported  
Site Code: Not reported  
Latitude: Not reported  
Longitude: Not reported  
Owner: Not reported  
Enf Type: Not reported  
Swat R: Not reported  
Flag: active  
Order No: Not reported  
Waste Discharge System No: Not reported  
Effective Date: Not reported  
Region 2: Not reported  
WID Id: Not reported  
Solid Waste Id No: Not reported  
Waste Management Uit Name: Not reported  
File Name: Active Open

**EMI:**

Name: WARNER HOLLYWOOD STUDIOS  
Address: 1041 N FORMOSA AV  
City,State,Zip: HOLLYWOOD, CA 90046  
Year: 1987  
County Code: 19  
Air Basin: SC  
Facility ID: 3249  
Air District Name: SC  
SIC Code: 7814  
Air District Name: SOUTH COAST AQMD  
Community Health Air Pollution Info System: Not reported  
Consolidated Emission Reporting Rule: Not reported  
Total Organic Hydrocarbon Gases Tons/Yr: 4  
Reactive Organic Gases Tons/Yr: 4  
Carbon Monoxide Emissions Tons/Yr: 0  
NOX - Oxides of Nitrogen Tons/Yr: 0  
SOX - Oxides of Sulphur Tons/Yr: 0  
Particulate Matter Tons/Yr: 0  
Part. Matter 10 Micrometers and Smlr Tons/Yr: 0

Name: WARNER HOLLYWOOD STUDIOS  
Address: 1041 N FORMOSA AV  
City,State,Zip: HOLLYWOOD, CA 90046  
Year: 1990  
County Code: 19  
Air Basin: SC  
Facility ID: 3249  
Air District Name: SC  
SIC Code: 7812

Map ID  
Direction  
Distance  
Elevation

MAP FINDINGS

Site

Database(s)

EDR ID Number  
EPA ID Number

**THE SOCIAL NETWORK (Continued)**

**1000313284**

Air District Name: SOUTH COAST AQMD  
Community Health Air Pollution Info System: Not reported  
Consolidated Emission Reporting Rule: Not reported  
Total Organic Hydrocarbon Gases Tons/Yr: 2  
Reactive Organic Gases Tons/Yr: 2  
Carbon Monoxide Emissions Tons/Yr: 0  
NOX - Oxides of Nitrogen Tons/Yr: 0  
SOX - Oxides of Sulphur Tons/Yr: 0  
Particulate Matter Tons/Yr: 0  
Part. Matter 10 Micrometers and Smllr Tons/Yr:0

Name: WARNER HOLLYWOOD STUDIOS  
Address: 1041 N FORMOSA AV  
City,State,Zip: HOLLYWOOD, CA 90046  
Year: 1995  
County Code: 19  
Air Basin: SC  
Facility ID: 3249  
Air District Name: SC  
SIC Code: 7812  
Air District Name: SOUTH COAST AQMD  
Community Health Air Pollution Info System: Not reported  
Consolidated Emission Reporting Rule: Not reported  
Total Organic Hydrocarbon Gases Tons/Yr: 1  
Reactive Organic Gases Tons/Yr: 0  
Carbon Monoxide Emissions Tons/Yr: 1  
NOX - Oxides of Nitrogen Tons/Yr: 0  
SOX - Oxides of Sulphur Tons/Yr: 0  
Particulate Matter Tons/Yr: 0  
Part. Matter 10 Micrometers and Smllr Tons/Yr:0

Name: WARNER HOLLYWOOD STUDIOS  
Address: 1041 N FORMOSA AVE  
City,State,Zip: HOLLYWOOD, CA 90046  
Year: 1996  
County Code: 19  
Air Basin: SC  
Facility ID: 3249  
Air District Name: SC  
SIC Code: 7812  
Air District Name: SOUTH COAST AQMD  
Community Health Air Pollution Info System: Not reported  
Consolidated Emission Reporting Rule: Not reported  
Total Organic Hydrocarbon Gases Tons/Yr: 1  
Reactive Organic Gases Tons/Yr: 0  
Carbon Monoxide Emissions Tons/Yr: 0  
NOX - Oxides of Nitrogen Tons/Yr: 0  
SOX - Oxides of Sulphur Tons/Yr: 0  
Particulate Matter Tons/Yr: 0  
Part. Matter 10 Micrometers and Smllr Tons/Yr:0

Name: WARNER HOLLYWOOD STUDIOS  
Address: 1041 N FORMOSA AV  
City,State,Zip: HOLLYWOOD, CA 90046  
Year: 1997  
County Code: 19  
Air Basin: SC



Map ID  
Direction  
Distance  
Elevation

MAP FINDINGS

Site

Database(s)

EDR ID Number  
EPA ID Number

**THE SOCIAL NETWORK (Continued)**

**1000313284**

Facility ID: 3249  
Air District Name: SC  
SIC Code: 7812  
Air District Name: SOUTH COAST AQMD  
Community Health Air Pollution Info System: Not reported  
Consolidated Emission Reporting Rule: Not reported  
Total Organic Hydrocarbon Gases Tons/Yr: 0  
Reactive Organic Gases Tons/Yr: 0  
Carbon Monoxide Emissions Tons/Yr: 0  
NOX - Oxides of Nitrogen Tons/Yr: 0  
SOX - Oxides of Sulphur Tons/Yr: 0  
Particulate Matter Tons/Yr: 0  
Part. Matter 10 Micrometers and Smlr Tons/Yr: 0

Name: WARNER HOLLYWOOD STUDIOS  
Address: 1041 N FORMOSA AV  
City,State,Zip: HOLLYWOOD, CA 90046  
Year: 1998  
County Code: 19  
Air Basin: SC  
Facility ID: 3249  
Air District Name: SC  
SIC Code: 7812  
Air District Name: SOUTH COAST AQMD  
Community Health Air Pollution Info System: Not reported  
Consolidated Emission Reporting Rule: Not reported  
Total Organic Hydrocarbon Gases Tons/Yr: 0  
Reactive Organic Gases Tons/Yr: 0  
Carbon Monoxide Emissions Tons/Yr: 0  
NOX - Oxides of Nitrogen Tons/Yr: 0  
SOX - Oxides of Sulphur Tons/Yr: 0  
Particulate Matter Tons/Yr: 0  
Part. Matter 10 Micrometers and Smlr Tons/Yr: 0

Name: WARNER HOLLYWOOD STUDIOS  
Address: 1041 N FORMOSA AV  
City,State,Zip: HOLLYWOOD, CA 90046  
Year: 1999  
County Code: 19  
Air Basin: SC  
Facility ID: 3249  
Air District Name: SC  
SIC Code: 7812  
Air District Name: SOUTH COAST AQMD  
Community Health Air Pollution Info System: Not reported  
Consolidated Emission Reporting Rule: Not reported  
Total Organic Hydrocarbon Gases Tons/Yr: 0  
Reactive Organic Gases Tons/Yr: 0  
Carbon Monoxide Emissions Tons/Yr: 0  
NOX - Oxides of Nitrogen Tons/Yr: 0  
SOX - Oxides of Sulphur Tons/Yr: 0  
Particulate Matter Tons/Yr: 0  
Part. Matter 10 Micrometers and Smlr Tons/Yr: 0

Name: WARNER HOLLYWOOD STUDIOS  
Address: 1041 N FORMOSA AV  
City,State,Zip: HOLLYWOOD, CA 90046

Map ID  
Direction  
Distance  
Elevation

MAP FINDINGS

Site

Database(s)

EDR ID Number  
EPA ID Number

**THE SOCIAL NETWORK (Continued)**

**1000313284**

Year: 2000  
County Code: 19  
Air Basin: SC  
Facility ID: 3249  
Air District Name: SC  
SIC Code: 7812  
Air District Name: SOUTH COAST AQMD  
Community Health Air Pollution Info System: Not reported  
Consolidated Emission Reporting Rule: Not reported  
Total Organic Hydrocarbon Gases Tons/Yr: 0  
Reactive Organic Gases Tons/Yr: 0  
Carbon Monoxide Emissions Tons/Yr: 0  
NOX - Oxides of Nitrogen Tons/Yr: 0  
SOX - Oxides of Sulphur Tons/Yr: 0  
Particulate Matter Tons/Yr: 0  
Part. Matter 10 Micrometers and Smllr Tons/Yr:0

Name: WARNER HOLLYWOOD STUDIOS  
Address: 1041 N FORMOSA AV  
City,State,Zip: HOLLYWOOD, CA 90046  
Year: 2001  
County Code: 19  
Air Basin: SC  
Facility ID: 3249  
Air District Name: SC  
SIC Code: 7812  
Air District Name: SOUTH COAST AQMD  
Community Health Air Pollution Info System: Not reported  
Consolidated Emission Reporting Rule: Not reported  
Total Organic Hydrocarbon Gases Tons/Yr: 0  
Reactive Organic Gases Tons/Yr: 0  
Carbon Monoxide Emissions Tons/Yr: 0  
NOX - Oxides of Nitrogen Tons/Yr: 0  
SOX - Oxides of Sulphur Tons/Yr: 0  
Particulate Matter Tons/Yr: 0  
Part. Matter 10 Micrometers and Smllr Tons/Yr:0

**LOS ANGELES CO. HMS:**

Name: WARNER HOLLYWOOD STUDIOS  
Address: 1041 N FORMOSA AVE  
City,State,Zip: WEST HOLLYWOOD, CA 900466703  
Region: LA  
Permit Category: I  
Facility Id: 1933-I02008  
Facility Type: 09  
Facility Status: Closed  
Area: 5J  
Permit Number: 00008229L  
Permit Status: Closed

Name: WARNER HOLLYWOOD STUDIOS  
Address: 1041 N FORMOSA AVE  
City,State,Zip: WEST HOLLYWOOD, CA 900466703  
Region: LA  
Permit Category: I  
Facility Id: 1933-I02008  
Facility Type: 01

Map ID  
Direction  
Distance  
Elevation

MAP FINDINGS

Site

Database(s)

EDR ID Number  
EPA ID Number

**THE SOCIAL NETWORK (Continued)**

**1000313284**

Facility Status: Closed  
Area: 5J  
Permit Number: 000176972  
Permit Status: Closed

Name: WARNER HOLLYWOOD STUDIOS  
Address: 1041 N FORMOSA AVE  
City,State,Zip: WEST HOLLYWOOD, CA 900466703  
Region: LA  
Permit Category: I  
Facility Id: 1933-I02008  
Facility Type: 09  
Facility Status: Closed  
Area: 5J  
Permit Number: 000245375  
Permit Status: Closed

Name: WARNER HOLLYWOOD STUDIOS  
Address: 1041 N FORMOSA AVE  
City,State,Zip: WEST HOLLYWOOD, CA 900466703  
Region: LA  
Permit Category: T  
Facility Id: 1933-002008  
Facility Type: 0  
Facility Status: Removed  
Area: 5J  
Permit Number: 00001285T  
Permit Status: Removed

Name: THE LOT COURTYARD  
Address: 1041 N FORMOSA AVE  
City,State,Zip: WEST HOLLYWOOD, CA 900466703  
Region: LA  
Permit Category: T  
Facility Id: 1933-065258  
Facility Type: 0  
Facility Status: Removed  
Area: 5J  
Permit Number: 000893127  
Permit Status: Removed

**CERS:**

Name: WARNER HOLLYWOOD STUDIOS  
Address: 1041 FORMOSA AVE N  
City,State,Zip: WEST HOLLYWOOD, CA 90046  
Site ID: 210173  
CERS ID: T0603702824  
CERS Description: Leaking Underground Storage Tank Cleanup Site

**Affiliation:**

Affiliation Type Desc: Regional Board Caseworker  
Entity Name: YUE RONG - LOS ANGELES RWQCB (REGION 4)  
Entity Title: Not reported  
Affiliation Address: 320 W. 4TH ST., SUITE 200  
Affiliation City: Los Angeles  
Affiliation State: CA  
Affiliation Country: Not reported

Map ID  
Direction  
Distance  
Elevation

MAP FINDINGS

Site

Database(s)

EDR ID Number  
EPA ID Number

**THE SOCIAL NETWORK (Continued)**

**1000313284**

Affiliation Zip: Not reported  
Affiliation Phone: ,

Affiliation Type Desc: Local Agency Caseworker  
Entity Name: JOHN AWUJO - LOS ANGELES COUNTY  
Entity Title: Not reported  
Affiliation Address: 900 S FREMONT AVE  
Affiliation City: ALHAMBRA  
Affiliation State: CA  
Affiliation Country: Not reported  
Affiliation Zip: Not reported  
Affiliation Phone: 6264583507,

Name: WARNER HOLLYWOOD STUDIOS  
Address: 1041 NORTH FORMOSA AVENUE  
City,State,Zip: WEST HOLLYWOOD, CA 90046-6703  
Site ID: 504180  
CERS ID: 110002643391  
CERS Description: US EPA Air Emission Inventory System (EIS)

**Affiliation:**

Affiliation Type Desc: Local Agency Caseworker  
Entity Name: JOHN AWUJO LOS ANGELES CNTY  
Entity Title: Not reported  
Affiliation Address: 900 S FREMONT AVE  
Affiliation City: ALHAMBRA  
Affiliation State: Not reported  
Affiliation Country: Not reported  
Affiliation Zip: Not reported  
Affiliation Phone: ,

Affiliation Type Desc: Regional Board Caseworker  
Entity Name: YUE RONG LOS ANGELES RWQCB REGN 4TH  
Entity Title: Not reported  
Affiliation Address: 320 W 4TH ST NA SUITE 200  
Affiliation City: LOSANGELES  
Affiliation State: Not reported  
Affiliation Country: Not reported  
Affiliation Zip: Not reported  
Affiliation Phone: ,

Affiliation Type Desc: Environmental Contact  
Entity Name: CAROL REYNOLDS  
Entity Title: MGR ENV AFFAIRS  
Affiliation Address: 10202 W WA BLVD  
Affiliation City: CULVER  
Affiliation State: CA  
Affiliation Country: Not reported  
Affiliation Zip: Not reported  
Affiliation Phone: ,

Name: THE LOT  
Address: 1041 N FORMOSA AVE  
City,State,Zip: WEST HOLLYWOOD, CA 90046  
Site ID: 160938  
CERS ID: 10263784

Map ID  
Direction  
Distance  
Elevation

MAP FINDINGS

Site

Database(s)

EDR ID Number  
EPA ID Number

**THE SOCIAL NETWORK (Continued)**

**1000313284**

CERS Description: Chemical Storage Facilities

Violations:

Site ID: 160938  
Site Name: THE LOT  
Violation Date: 02-23-2017  
Citation: HSC 6.95 25508(a)(1) - California Health and Safety Code, Chapter 6.95, Section(s) 25508(a)(1)

Violation Description: Failure to complete and electronically submit hazardous material inventory information for all reportable hazardous materials on site at or above reportable quantities.

Violation Notes: Returned to compliance on 02/23/2017. OBSERVATION: The facility has not submitted the Hazardous Materials Inventory Chemical Description page for Propane, Oxygen, Acetylene, and Diesel Fuel to the CUPA. -17 eight gallon propane tanks, three 300 cubic foot cylinders of Oxygen, three 135 cubic foot cylinders of Acetylene, and one 100 gallon belly tank & one 200 gallon belly tank with Diesel Fuel were observed on site. A correct Haz Mat Inventory was submitted in CERS during the inspection: violation abated. CORRECTIVE ACTION: Complete and submit the Hazardous Materials Inventory Chemical Description page for all materials listed above electronically in the California Environmental Reporting System (CERS).

Violation Division: Los Angeles County Fire Department  
Violation Program: HMRRP  
Violation Source: CERS,

Site ID: 160938  
Site Name: THE LOT  
Violation Date: 02-23-2017  
Citation: HSC 6.95 25508(a)(1) - California Health and Safety Code, Chapter 6.95, Section(s) 25508(a)(1)

Violation Description: Failure to complete and electronically submit a site map with all required content.

Violation Notes: Returned to compliance on 04/24/2020. OBSERVATION: The annotated site map submitted to the CUPA does not include the location of Propane, Diesel, Hazardous Waste Paints, Oxygen(temporary), and Acetylene(temporary). CORRECTIVE ACTION: Revise the annotated Site Map to include all required content and submit electronically in the California Environmental Reporting System (CERS).

Violation Division: Los Angeles County Fire Department  
Violation Program: HMRRP  
Violation Source: CERS,

Evaluation:

Eval General Type: Compliance Evaluation Inspection  
Eval Date: 01-25-2021  
Violations Found: No  
Eval Type: Routine done by local agency  
Eval Notes: David Williams, Studio Manager (Due to COVID, signature was not obtained)

Eval Division: Los Angeles County Fire Department  
Eval Program: HMRRP  
Eval Source: CERS,

Eval General Type: Compliance Evaluation Inspection  
Eval Date: 01-25-2021  
Violations Found: No

Map ID  
Direction  
Distance  
Elevation

MAP FINDINGS

Site

Database(s)

EDR ID Number  
EPA ID Number

**THE SOCIAL NETWORK (Continued)**

**1000313284**

Eval Type: Routine done by local agency  
Eval Notes: David Williams, Studio Manager (Due to COVID, signature was not obtained)  
Eval Division: Los Angeles County Fire Department  
Eval Program: HW  
Eval Source: CERS,

Eval General Type: Compliance Evaluation Inspection  
Eval Date: 02-23-2017  
Violations Found: No  
Eval Type: Routine done by local agency  
Eval Notes: DAVID DEL PRETE and DAVID WILLIAMS  
Eval Division: Los Angeles County Fire Department  
Eval Program: HW  
Eval Source: CERS,

Eval General Type: Compliance Evaluation Inspection  
Eval Date: 02-23-2017  
Violations Found: Yes  
Eval Type: Routine done by local agency  
Eval Notes: DAVID DEL PRETE and DAVID WILLIAMS IQEY-UIJQ  
Eval Division: Los Angeles County Fire Department  
Eval Program: HMRRP  
Eval Source: CERS,

Coordinates:  
Site ID: 160938  
Facility Name: THE LOT  
Env Int Type Code: HWG  
Program ID: 10263784  
Coord Name: Not reported  
Ref Point Type Desc: Center of a facility or station.,  
Latitude: 34.089770  
Longitude: -118.347450

Affiliation:  
Affiliation Type Desc: Document Preparer  
Entity Name: DAVID DEL PRETE  
Entity Title: Not reported  
Affiliation Address: Not reported  
Affiliation City: Not reported  
Affiliation State: Not reported  
Affiliation Country: Not reported  
Affiliation Zip: Not reported  
Affiliation Phone: ,

Affiliation Type Desc: Facility Mailing Address  
Entity Name: Mailing Address  
Entity Title: Not reported  
Affiliation Address: 1041 N FORMOSA AVE  
Affiliation City: WEST HOLLYWOOD  
Affiliation State: CA  
Affiliation Country: Not reported  
Affiliation Zip: 90046  
Affiliation Phone: ,

Map ID  
Direction  
Distance  
Elevation

MAP FINDINGS

Site

Database(s)

EDR ID Number  
EPA ID Number

**THE SOCIAL NETWORK (Continued)**

**1000313284**

|                        |                           |
|------------------------|---------------------------|
| Affiliation Type Desc: | Identification Signer     |
| Entity Name:           | DAVID DEL PRETE           |
| Entity Title:          | DIRECTOR                  |
| Affiliation Address:   | Not reported              |
| Affiliation City:      | Not reported              |
| Affiliation State:     | Not reported              |
| Affiliation Country:   | Not reported              |
| Affiliation Zip:       | Not reported              |
| Affiliation Phone:     | ,                         |
| Affiliation Type Desc: | Parent Corporation        |
| Entity Name:           | THE LOT                   |
| Entity Title:          | Not reported              |
| Affiliation Address:   | Not reported              |
| Affiliation City:      | Not reported              |
| Affiliation State:     | Not reported              |
| Affiliation Country:   | Not reported              |
| Affiliation Zip:       | Not reported              |
| Affiliation Phone:     | ,                         |
| Affiliation Type Desc: | Legal Owner               |
| Entity Name:           | STUDIO LENDING GROUP, LLC |
| Entity Title:          | Not reported              |
| Affiliation Address:   | 1041 N FORMOSA AVE        |
| Affiliation City:      | WEST HOLLYWOOD            |
| Affiliation State:     | CA                        |
| Affiliation Country:   | United States             |
| Affiliation Zip:       | 90046                     |
| Affiliation Phone:     | (323) 850-3180,           |
| Affiliation Type Desc: | CUPA District             |
| Entity Name:           | Los Angeles County Fire   |
| Entity Title:          | Not reported              |
| Affiliation Address:   | 5825 Rickenbacker Road    |
| Affiliation City:      | Commerce                  |
| Affiliation State:     | CA                        |
| Affiliation Country:   | Not reported              |
| Affiliation Zip:       | 90040-3027                |
| Affiliation Phone:     | (323) 890-4000,           |
| Affiliation Type Desc: | Environmental Contact     |
| Entity Name:           | David Williams            |
| Entity Title:          | Not reported              |
| Affiliation Address:   | 1041 N FORMOSA AVE        |
| Affiliation City:      | WEST HOLLYWOOD            |
| Affiliation State:     | CA                        |
| Affiliation Country:   | Not reported              |
| Affiliation Zip:       | 90046                     |
| Affiliation Phone:     | ,                         |
| Affiliation Type Desc: | Operator                  |
| Entity Name:           | DAVID DEL PRETE           |
| Entity Title:          | Not reported              |
| Affiliation Address:   | Not reported              |
| Affiliation City:      | Not reported              |
| Affiliation State:     | Not reported              |
| Affiliation Country:   | Not reported              |

Map ID  
Direction  
Distance  
Elevation

MAP FINDINGS

Site

Database(s)

EDR ID Number  
EPA ID Number

**THE SOCIAL NETWORK (Continued)**

**1000313284**

Affiliation Zip: Not reported  
Affiliation Phone: (323) 850-3180,

**M139**  
**West**  
**1/8-1/4**  
**0.137 mi.**  
**725 ft.**

**THE LOT PLAZA BUILDING**  
**1041 FORMOSA AVE**  
**WEST HOLLYWOOD, CA 90046**

**Site 6 of 26 in cluster M**

**HIST CORTESE**  
**NPDES**  
**CIWQS**  
**NON-CASE INFO**

**S105027278**  
**N/A**

**Relative:**  
**Lower**  
**Actual:**  
**279 ft.**

HIST CORTESE:  
edr\_fname: WARNER HOLLYWOOD STUDIOS  
edr\_fadd1: 1041 FORMOSA  
City,State,Zip: W HOLLYWOOD, CA 90046  
Region: CORTESE  
Facility County Code: 19  
Reg By: LTNKA  
Reg Id: I-02008

**NPDES:**

Name: THE LOT PLAZA BUILDING  
Address: 1041 FORMOSA AVE  
City,State,Zip: WEST HOLLYWOOD, CA 90046  
Facility Status: Terminated  
NPDES Number: CAS000002  
Region: 4  
Agency Number: 0  
Regulatory Measure ID: 453907  
Place ID: Not reported  
Order Number: 2009-0009-DWQ  
WDID: 4 19C373430  
Regulatory Measure Type: Enrollee  
Program Type: Construction  
Adoption Date Of Regulatory Measure: Not reported  
Effective Date Of Regulatory Measure: 07/14/2015  
Termination Date Of Regulatory Measure: 03/03/2020  
Expiration Date Of Regulatory Measure: Not reported  
Discharge Address: 4700 Wilshire Boulevard  
Discharge Name: Studio Lending Group LLC  
Discharge City: Los Angeles  
Discharge State: California  
Discharge Zip: 90010  
Status: Not reported  
Status Date: Not reported  
Operator Name: Not reported  
Operator Address: Not reported  
Operator City: Not reported  
Operator State: Not reported  
Operator Zip: Not reported

**NPDES as of 03/2018:**

NPDES Number: Not reported  
Status: Not reported  
Agency Number: Not reported  
Region: 4  
Regulatory Measure ID: 453907  
Order Number: Not reported  
Regulatory Measure Type: Construction



Map ID  
Direction  
Distance  
Elevation

MAP FINDINGS

Site

Database(s)

EDR ID Number  
EPA ID Number

**THE LOT PLAZA BUILDING (Continued)**

**S105027278**

|   |                                    |
|---|------------------------------------|
| Place ID:                               | Not reported                       |
| WDID:                                   | 4 19C373430                        |
| Program Type:                           | Not reported                       |
| Adoption Date Of Regulatory Measure:    | Not reported                       |
| Effective Date Of Regulatory Measure:   | Not reported                       |
| Expiration Date Of Regulatory Measure:  | Not reported                       |
| Termination Date Of Regulatory Measure: | Not reported                       |
| Discharge Name:                         | Not reported                       |
| Discharge Address:                      | Not reported                       |
| Discharge City:                         | Not reported                       |
| Discharge State:                        | Not reported                       |
| Discharge Zip:                          | Not reported                       |
| Received Date:                          | 06/29/2015                         |
| Processed Date:                         | 07/14/2015                         |
| Status:                                 | Active                             |
| Status Date:                            | 07/14/2015                         |
| Place Size:                             | 9.6                                |
| Place Size Unit:                        | Acres                              |
| Contact:                                | Bradley Aaronson                   |
| Contact Title:                          | Not reported                       |
| Contact Phone:                          | 323-860-4988                       |
| Contact Phone Ext:                      | Not reported                       |
| Contact Email:                          | baaronson@cimgroup.com             |
| Operator Name:                          | Studio Lending Group LLC           |
| Operator Address:                       | 4700 Wilshire Boulevard            |
| Operator City:                          | Los Angeles                        |
| Operator State:                         | California                         |
| Operator Zip:                           | 90010                              |
| Operator Contact:                       | Bradley Aaronson                   |
| Operator Contact Title:                 | Not reported                       |
| Operator Contact Phone:                 | 323-860-4988                       |
| Operator Contact Phone Ext:             | Not reported                       |
| Operator Contact Email:                 | baaronson@cimgroup.com             |
| Operator Type:                          | Private Business                   |
| Developer:                              | Studio Lending Group LLC           |
| Developer Address:                      | 6922 Hollywood Boulevard 9th Floor |
| Developer City:                         | Los Angeles                        |
| Developer State:                        | California                         |
| Developer Zip:                          | 90028                              |
| Developer Contact:                      | Bradley Aaronson                   |
| Developer Contact Title:                | Not reported                       |
| Constype Linear Utility Ind:            | N                                  |
| Emergency Phone:                        | Not reported                       |
| Emergency Phone Ext:                    | Not reported                       |
| Constype Above Ground Ind:              | N                                  |
| Constype Below Ground Ind:              | N                                  |
| Constype Cable Line Ind:                | N                                  |
| Constype Comm Line Ind:                 | N                                  |
| Constype Commercial Ind:                | N                                  |
| Constype Electrical Line Ind:           | N                                  |
| Constype Gas Line Ind:                  | N                                  |
| Constype Industrial Ind:                | N                                  |
| Constype Other Description:             | Not reported                       |
| Constype Other Ind:                     | N                                  |
| Constype Recons Ind:                    | N                                  |
| Constype Residential Ind:               | N                                  |
| Constype Transport Ind:                 | N                                  |

Map ID  
Direction  
Distance  
Elevation

MAP FINDINGS

Site

Database(s)

EDR ID Number  
EPA ID Number

**THE LOT PLAZA BUILDING (Continued)**

**S105027278**

|   |                          |
|---|--------------------------|
| Constype Utility Description:           | Not reported             |
| Constype Utility Ind:                   | N                        |
| Constype Water Sewer Ind:               | N                        |
| Dir Discharge Uswater Ind:              | N                        |
| Receiving Water Name:                   | Santa Monica Bay         |
| Certifier:                              | Bradley Aaronson         |
| Certifier Title:                        | Vice President           |
| Certification Date:                     | 29-JUN-15                |
| Primary Sic:                            | Not reported             |
| Secondary Sic:                          | Not reported             |
| Tertiary Sic:                           | Not reported             |
| NPDES Number:                           | CAS000002                |
| Status:                                 | Active                   |
| Agency Number:                          | 0                        |
| Region:                                 | 4                        |
| Regulatory Measure ID:                  | 453907                   |
| Order Number:                           | 2009-0009-DWQ            |
| Regulatory Measure Type:                | Enrollee                 |
| Place ID:                               | Not reported             |
| WDID:                                   | 4 19C373430              |
| Program Type:                           | Construction             |
| Adoption Date Of Regulatory Measure:    | Not reported             |
| Effective Date Of Regulatory Measure:   | 07/14/2015               |
| Expiration Date Of Regulatory Measure:  | Not reported             |
| Termination Date Of Regulatory Measure: | Not reported             |
| Discharge Name:                         | Studio Lending Group LLC |
| Discharge Address:                      | 4700 Wilshire Boulevard  |
| Discharge City:                         | Los Angeles              |
| Discharge State:                        | California               |
| Discharge Zip:                          | 90010                    |
| Received Date:                          | Not reported             |
| Processed Date:                         | Not reported             |
| Status:                                 | Not reported             |
| Status Date:                            | Not reported             |
| Place Size:                             | Not reported             |
| Place Size Unit:                        | Not reported             |
| Contact:                                | Not reported             |
| Contact Title:                          | Not reported             |
| Contact Phone:                          | Not reported             |
| Contact Phone Ext:                      | Not reported             |
| Contact Email:                          | Not reported             |
| Operator Name:                          | Not reported             |
| Operator Address:                       | Not reported             |
| Operator City:                          | Not reported             |
| Operator State:                         | Not reported             |
| Operator Zip:                           | Not reported             |
| Operator Contact:                       | Not reported             |
| Operator Contact Title:                 | Not reported             |
| Operator Contact Phone:                 | Not reported             |
| Operator Contact Phone Ext:             | Not reported             |
| Operator Contact Email:                 | Not reported             |
| Operator Type:                          | Not reported             |
| Developer:                              | Not reported             |
| Developer Address:                      | Not reported             |
| Developer City:                         | Not reported             |
| Developer State:                        | Not reported             |

Map ID  
Direction  
Distance  
Elevation

MAP FINDINGS

Site

Database(s)

EDR ID Number  
EPA ID Number

**THE LOT PLAZA BUILDING (Continued)**

**S105027278**

Developer Zip: Not reported  
Developer Contact: Not reported  
Developer Contact Title: Not reported  
Constype Linear Utility Ind: Not reported  
Emergency Phone: Not reported  
Emergency Phone Ext: Not reported  
Constype Above Ground Ind: Not reported  
Constype Below Ground Ind: Not reported  
Constype Cable Line Ind: Not reported  
Constype Comm Line Ind: Not reported  
Constype Commercial Ind: Not reported  
Constype Electrical Line Ind: Not reported  
Constype Gas Line Ind: Not reported  
Constype Industrial Ind: Not reported  
Constype Other Description: Not reported  
Constype Other Ind: Not reported  
Constype Recons Ind: Not reported  
Constype Residential Ind: Not reported  
Constype Transport Ind: Not reported  
Constype Utility Description: Not reported  
Constype Utility Ind: Not reported  
Constype Water Sewer Ind: Not reported  
Dir Discharge Uswater Ind: Not reported  
Receiving Water Name: Not reported  
Certifier: Not reported  
Certifier Title: Not reported  
Certification Date: Not reported  
Primary Sic: Not reported  
Secondary Sic: Not reported  
Tertiary Sic: Not reported

Name: THE LOT PLAZA BUILDING  
Address: 1041 FORMOSA AVE  
City,State,Zip: WEST HOLLYWOOD, CA 90046  
Facility Status: Not reported  
NPDES Number: Not reported  
Region: Not reported  
Agency Number: Not reported  
Regulatory Measure ID: Not reported  
Place ID: Not reported  
Order Number: Not reported  
WDID: 4 19C373430  
Regulatory Measure Type: Construction  
Program Type: Not reported  
Adoption Date Of Regulatory Measure: Not reported  
Effective Date Of Regulatory Measure: Not reported  
Termination Date Of Regulatory Measure: Not reported  
Expiration Date Of Regulatory Measure: Not reported  
Discharge Address: Not reported  
Discharge Name: Not reported  
Discharge City: Not reported  
Discharge State: Not reported  
Discharge Zip: Not reported  
Status: Terminated  
Status Date: 03/27/2020  
Operator Name: Studio Lending Group LLC

Map ID  
Direction  
Distance  
Elevation

MAP FINDINGS

Site

Database(s)

EDR ID Number  
EPA ID Number

**THE LOT PLAZA BUILDING (Continued)**

**S105027278**

Operator Address: 4700 Wilshire Boulevard  
Operator City: Los Angeles  
Operator State: California  
Operator Zip: 90010

NPDES as of 03/2018:

NPDES Number: Not reported  
Status: Not reported  
Agency Number: Not reported  
Region: 4  
Regulatory Measure ID: 453907  
Order Number: Not reported  
Regulatory Measure Type: Construction  
Place ID: Not reported  
WDID: 4 19C373430  
Program Type: Not reported  
Adoption Date Of Regulatory Measure: Not reported  
Effective Date Of Regulatory Measure: Not reported  
Expiration Date Of Regulatory Measure: Not reported  
Termination Date Of Regulatory Measure: Not reported  
Discharge Name: Not reported  
Discharge Address: Not reported  
Discharge City: Not reported  
Discharge State: Not reported  
Discharge Zip: Not reported  
Received Date: 06/29/2015  
Processed Date: 07/14/2015  
Status: Active  
Status Date: 07/14/2015  
Place Size: 9.6  
Place Size Unit: Acres  
Contact: Bradley Aaronson  
Contact Title: Not reported  
Contact Phone: 323-860-4988  
Contact Phone Ext: Not reported  
Contact Email: baaronson@cimgroup.com  
Operator Name: Studio Lending Group LLC  
Operator Address: 4700 Wilshire Boulevard  
Operator City: Los Angeles  
Operator State: California  
Operator Zip: 90010  
Operator Contact: Bradley Aaronson  
Operator Contact Title: Not reported  
Operator Contact Phone: 323-860-4988  
Operator Contact Phone Ext: Not reported  
Operator Contact Email: baaronson@cimgroup.com  
Operator Type: Private Business  
Developer: Studio Lending Group LLC  
Developer Address: 6922 Hollywood Boulevard 9th Floor  
Developer City: Los Angeles  
Developer State: California  
Developer Zip: 90028  
Developer Contact: Bradley Aaronson  
Developer Contact Title: Not reported  
Constype Linear Utility Ind: N  
Emergency Phone: Not reported  
Emergency Phone Ext: Not reported  
Constype Above Ground Ind: N

Map ID  
Direction  
Distance  
Elevation

MAP FINDINGS

Site

Database(s)

EDR ID Number  
EPA ID Number

**THE LOT PLAZA BUILDING (Continued)**

**S105027278**

|   |                          |
|---|--------------------------|
| Constype Below Ground Ind:              | N                        |
| Constype Cable Line Ind:                | N                        |
| Constype Comm Line Ind:                 | N                        |
| Constype Commercial Ind:                | N                        |
| Constype Electrical Line Ind:           | N                        |
| Constype Gas Line Ind:                  | N                        |
| Constype Industrial Ind:                | N                        |
| Constype Other Description:             | Not reported             |
| Constype Other Ind:                     | N                        |
| Constype Recons Ind:                    | N                        |
| Constype Residential Ind:               | N                        |
| Constype Transport Ind:                 | N                        |
| Constype Utility Description:           | Not reported             |
| Constype Utility Ind:                   | N                        |
| Constype Water Sewer Ind:               | N                        |
| Dir Discharge Uswater Ind:              | N                        |
| Receiving Water Name:                   | Santa Monica Bay         |
| Certifier:                              | Bradley Aaronson         |
| Certifier Title:                        | Vice President           |
| Certification Date:                     | 29-JUN-15                |
| Primary Sic:                            | Not reported             |
| Secondary Sic:                          | Not reported             |
| Tertiary Sic:                           | Not reported             |
| NPDES Number:                           | CAS000002                |
| Status:                                 | Active                   |
| Agency Number:                          | 0                        |
| Region:                                 | 4                        |
| Regulatory Measure ID:                  | 453907                   |
| Order Number:                           | 2009-0009-DWQ            |
| Regulatory Measure Type:                | Enrollee                 |
| Place ID:                               | Not reported             |
| WDID:                                   | 4 19C373430              |
| Program Type:                           | Construction             |
| Adoption Date Of Regulatory Measure:    | Not reported             |
| Effective Date Of Regulatory Measure:   | 07/14/2015               |
| Expiration Date Of Regulatory Measure:  | Not reported             |
| Termination Date Of Regulatory Measure: | Not reported             |
| Discharge Name:                         | Studio Lending Group LLC |
| Discharge Address:                      | 4700 Wilshire Boulevard  |
| Discharge City:                         | Los Angeles              |
| Discharge State:                        | California               |
| Discharge Zip:                          | 90010                    |
| Received Date:                          | Not reported             |
| Processed Date:                         | Not reported             |
| Status:                                 | Not reported             |
| Status Date:                            | Not reported             |
| Place Size:                             | Not reported             |
| Place Size Unit:                        | Not reported             |
| Contact:                                | Not reported             |
| Contact Title:                          | Not reported             |
| Contact Phone:                          | Not reported             |
| Contact Phone Ext:                      | Not reported             |
| Contact Email:                          | Not reported             |
| Operator Name:                          | Not reported             |
| Operator Address:                       | Not reported             |
| Operator City:                          | Not reported             |

Map ID  
Direction  
Distance  
Elevation

MAP FINDINGS

Site

Database(s)

EDR ID Number  
EPA ID Number

**THE LOT PLAZA BUILDING (Continued)**

**S105027278**

|                               |              |
|-------------------------------|--------------|
| Operator State:               | Not reported |
| Operator Zip:                 | Not reported |
| Operator Contact:             | Not reported |
| Operator Contact Title:       | Not reported |
| Operator Contact Phone:       | Not reported |
| Operator Contact Phone Ext:   | Not reported |
| Operator Contact Email:       | Not reported |
| Operator Type:                | Not reported |
| Developer:                    | Not reported |
| Developer Address:            | Not reported |
| Developer City:               | Not reported |
| Developer State:              | Not reported |
| Developer Zip:                | Not reported |
| Developer Contact:            | Not reported |
| Developer Contact Title:      | Not reported |
| Constype Linear Utility Ind:  | Not reported |
| Emergency Phone:              | Not reported |
| Emergency Phone Ext:          | Not reported |
| Constype Above Ground Ind:    | Not reported |
| Constype Below Ground Ind:    | Not reported |
| Constype Cable Line Ind:      | Not reported |
| Constype Comm Line Ind:       | Not reported |
| Constype Commercial Ind:      | Not reported |
| Constype Electrical Line Ind: | Not reported |
| Constype Gas Line Ind:        | Not reported |
| Constype Industrial Ind:      | Not reported |
| Constype Other Description:   | Not reported |
| Constype Other Ind:           | Not reported |
| Constype Recons Ind:          | Not reported |
| Constype Residential Ind:     | Not reported |
| Constype Transport Ind:       | Not reported |
| Constype Utility Description: | Not reported |
| Constype Utility Ind:         | Not reported |
| Constype Water Sewer Ind:     | Not reported |
| Dir Discharge Uswater Ind:    | Not reported |
| Receiving Water Name:         | Not reported |
| Certifier:                    | Not reported |
| Certifier Title:              | Not reported |
| Certification Date:           | Not reported |
| Primary Sic:                  | Not reported |
| Secondary Sic:                | Not reported |
| Tertiary Sic:                 | Not reported |

**CIWQS:**

|                            |  |
|----------------------------|--|
| Name:                      | THE LOT  |
| Address:                   | 1041 NORTH FORMOSA AVENUE                      |
| City,State,Zip:            | WEST HOLLYWOOD, CA 90046                       |
| Agency:                    | Studio Lending Group LLC                       |
| Agency Address:            | 4700 Wilshire Boulevard, Los Angeles, CA 90010 |
| Place/Project Type:        | Construction - Commercial                      |
| SIC/NAICS:                 | Not reported                                   |
| Region:                    | 4  |
| Program:                   | CONSTW   |
| Regulatory Measure Status: | Terminated                                     |
| Regulatory Measure Type:   | Storm water construction                       |
| Order Number:              | 2009-0009-DWQ                                  |

Map ID  
Direction  
Distance  
Elevation

MAP FINDINGS

Site

Database(s)

EDR ID Number  
EPA ID Number

**THE LOT PLAZA BUILDING (Continued)**

**S105027278**

WDID: 4 19C363931  
NPDES Number: CAS000002  
Adoption Date: Not reported  
Effective Date: 06/22/2012  
Termination Date: 10/23/2013  
Expiration/Review Date: Not reported  
Design Flow: Not reported  
Major/Minor: Not reported  
Complexity: Not reported  
TTWQ: Not reported  
Enforcement Actions within 5 years: 0  
Violations within 5 years: 0  
Latitude: 34.08992  
Longitude: -118.34625

Name: THE LOT PLAZA BUILDING  
Address: 1041 FORMOSA AVE  
City,State,Zip: WEST HOLLYWOOD, CA 90046  
Agency: Studio Lending Group LLC  
Agency Address: 4700 Wilshire Boulevard, Los Angeles, CA 90010  
Place/Project Type: Construction  
SIC/NAICS: Not reported  
Region: 4  
Program: CONSTW  
Regulatory Measure Status: Terminated  
Regulatory Measure Type: Storm water construction  
Order Number: 2009-0009-DWQ  
WDID: 4 19C373430  
NPDES Number: CAS000002  
Adoption Date: Not reported  
Effective Date: 07/14/2015  
Termination Date: 03/03/2020  
Expiration/Review Date: Not reported  
Design Flow: Not reported  
Major/Minor: Not reported  
Complexity: Not reported  
TTWQ: Not reported  
Enforcement Actions within 5 years: 0  
Violations within 5 years: 0  
Latitude: 34.09019  
Longitude: -118.34717

**NON-CASE INFO:**

Name: WARNER HOLLYWOOD STUDIOS  
Address: 1041 FORMOSA AVE  
City,State,Zip: WEST HOLLYWOOD, CA 90046  
Global ID: T10000012226  
Case Type: Non-Case Information  
Status: Informational Item  
Status Date: 11/05/2018  
Lead Agency: LOS ANGELES RWQCB (REGION 4)  
Case Worker: Not reported  
Local Agency: Not reported  
RB Case Number: I-02008A  
Loc Case Number: Not reported  
File Location: Not reported  
Potential Contaminants of Concern: Not reported

Map ID  
Direction  
Distance  
Elevation

MAP FINDINGS

Site

Database(s)

EDR ID Number  
EPA ID Number

**THE LOT PLAZA BUILDING (Continued)**

**S105027278**

|                             |   |
|-----------------------------|---|
| Potential Media Affected:   | Not reported  |
| Site History:               | Not reported  |
| Begin Date:                 | 2018-10-18 00:00:00   |
| How Discovered:             | Not reported  |
| How Discovered Description: | Not reported  |
| Stop Method:                | Not reported  |
| Stop Description:           | Not reported  |
| Latitude:                   | 34.09031  |
| Longitude:                  | -118.34643  |
| Geotracker:                 | <a href="http://geotracker.waterboards.ca.gov/profile_report.asp?global_id=T10000012226">http://geotracker.waterboards.ca.gov/profile_report.asp?global_id=T10000012226</a> |

**P140**  
**ENE**  
**1/8-1/4**  
**0.140 mi.**  
**740 ft.**

**6916 S SANTA MONICA BLVD**  
**HOLLYWOOD, CA**

**Site 1 of 13 in cluster P**

**UST U004304008**  
**N/A**

**Relative:**  
**Higher**  
**Actual:**  
**293 ft.**

|                  |                          |
|------------------|--------------------------|
| LOS ANGELES UST: |                          |
| Name:            | Not reported             |
| Address:         | 6916 S SANTA MONICA BLVD |
| City,State,Zip:  | HOLLYWOOD, CA            |
| Facility ID:     | Not reported             |
| Last Run Date:   | 01/01/1900               |
| Status:          | HISTORICAL               |

**N141**  
**NNW**  
**1/8-1/4**  
**0.141 mi.**  
**746 ft.**

**MCDONALD'S RESTAURANT**  
**1133 N LA BREA AVE**  
**WEST HOLLYWOOD, CA 90038**

**Site 2 of 4 in cluster N**

**LOS ANGELES CO. HMS S109691274**  
**HAZMAT N/A**  
**CERS**

**Relative:**  
**Higher**  
**Actual:**  
**295 ft.**

|                      |                              |
|----------------------|------------------------------|
| LOS ANGELES CO. HMS: |                              |
| Name:                | MCDONALD'S RESTAURANT        |
| Address:             | 1133 N LA BREA AVE           |
| City,State,Zip:      | WEST HOLLYWOOD, CA 900381021 |
| Region:              | LA                           |
| Permit Category:     | I                            |
| Facility Id:         | 8204-I08733                  |
| Facility Type:       | 01                           |
| Facility Status:     | Closed                       |
| Area:                | 5J                           |
| Permit Number:       | 000009894                    |
| Permit Status:       | Closed                       |

LOS ANGELES HM:

|                 |                          |
|-----------------|--------------------------|
| Name:           | MCDONALD'S               |
| Address:        | 1133 N LA BREA AVE       |
| City,State,Zip: | WEST HOLLYWOOD, CA 90038 |
| Facility ID:    | FA0040482                |
| Last Run Date:  | 04/19/2021               |
| Status:         | ACTIVE                   |

CERS:

|          |                    |
|----------|--------------------|
| Name:    | MCDONALD'S         |
| Address: | 1133 N LA BREA AVE |



Map ID  
Direction  
Distance  
Elevation

MAP FINDINGS

Site

Database(s)

EDR ID Number  
EPA ID Number

**MCDONALD'S RESTAURANT (Continued)**

**S109691274**

City,State,Zip: WEST HOLLYWOOD, CA 90038  
Site ID: 424302  
CERS ID: 10731205  
CERS Description: Chemical Storage Facilities

**Violations:**

Site ID: 424302  
Site Name: McDonald's  
Violation Date: 02-05-2021  
Citation: HSC 6.95 25508(a)(3) - California Health and Safety Code, Chapter 6.95, Section(s) 25508(a)(3)  
Violation Description: Failure to complete and electronically submit a site map with all required content.  
Violation Notes: Review, update and resubmit the sitemap in CERS to include the following required missing elements; PLEASE ADD DRAINS TO SITE MAP, IF THERE ARE NO DRAINS ON SITE, PLEASE INDICATE SO ON SITE MAP. You can download detailed SITE MAP INSTRUCTIONS at <https://www.lafd.org/fire-prevention/cupa/hazardous-materials>  
Violation Division: Los Angeles City Fire Department  
Violation Program: HMRRP  
Violation Source: CERS,

**Evaluation:**

Eval General Type: Compliance Evaluation Inspection  
Eval Date: 02-05-2021  
Violations Found: Yes  
Eval Type: Routine done by local agency  
Eval Notes: Consent to enter, inspect and take photographs was given by: JOSE GUTIERREZ. The Business Activities, Owner/Operator Identification, Hazardous Materials Inventory, Site Map, Emergency Response/Contingency Plan and Employee Training Plan sections were reviewed in CERS and field verified. Review and correct any violations indicated previously in this report, on or before the COMPLY BY date associated with each violation. NOTE: The LAMC, Sections (L.A.M.C. SECTION 57.105.1.4; 57.120.3; 57.121.2 and 57.121.2.1.) requires businesses that store, use or handle hazardous materials in the City of Los Angeles to obtain a Consolidated Permit from the Los Angeles Fire Department CUPA \*\*\*\* Annual submission of a Hazardous Materials Business Plan into California Environmental Reporting System (CERS) is required between January 1 and March 1 of every year. Per L.A.M.C. 57.121.3.5, failure to submit the required hazardous material business plan (HMBP) information annually into CERS [Truncated]  
Eval Division: Los Angeles City Fire Department  
Eval Program: HMRRP  
Eval Source: CERS,

**Coordinates:**

Site ID: 424302  
Facility Name: McDonald's  
Env Int Type Code: HMBP  
Program ID: 10731205  
Coord Name: Not reported  
Ref Point Type Desc: Center of a facility or station.,  
Latitude: 34.091820  
Longitude: -118.344420

Map ID  
Direction  
Distance  
Elevation

MAP FINDINGS

Site

Database(s)

EDR ID Number  
EPA ID Number

**MCDONALD'S RESTAURANT (Continued)**

**S109691274**

Affiliation:

Affiliation Type Desc: Identification Signer  
Entity Name: Heather New  
Entity Title: Owner/Operator  
Affiliation Address: Not reported  
Affiliation City: Not reported  
Affiliation State: Not reported  
Affiliation Country: Not reported  
Affiliation Zip: Not reported  
Affiliation Phone: ,

Affiliation Type Desc: Property Owner  
Entity Name: McDonald's Corp/A Delaware Corporation  
Entity Title: Not reported  
Affiliation Address: 3800 Kilroy Airport Way  
Affiliation City: Long Beach  
Affiliation State: CA  
Affiliation Country: United States  
Affiliation Zip: 90806  
Affiliation Phone: (213) 200-8017,

Affiliation Type Desc: CUPA District  
Entity Name: Los Angeles City Fire Department  
Entity Title: Not reported  
Affiliation Address: 200 North Main Street, Room 1780  
Affiliation City: Los Angeles  
Affiliation State: CA  
Affiliation Country: Not reported  
Affiliation Zip: 90012  
Affiliation Phone: (213) 978-3680,

Affiliation Type Desc: Facility Mailing Address  
Entity Name: Mailing Address  
Entity Title: Not reported  
Affiliation Address: 1251 S Ridgeley Dr.  
Affiliation City: Los Angeles  
Affiliation State: CA  
Affiliation Country: Not reported  
Affiliation Zip: 90019  
Affiliation Phone: ,

Affiliation Type Desc: Parent Corporation  
Entity Name: McDonald's  
Entity Title: Not reported  
Affiliation Address: Not reported  
Affiliation City: Not reported  
Affiliation State: Not reported  
Affiliation Country: Not reported  
Affiliation Zip: Not reported  
Affiliation Phone: ,

Affiliation Type Desc: Document Preparer  
Entity Name: Brenda Puepke  
Entity Title: Not reported  
Affiliation Address: Not reported  
Affiliation City: Not reported  
Affiliation State: Not reported

Map ID  
Direction  
Distance  
Elevation

MAP FINDINGS

Site

Database(s)

EDR ID Number  
EPA ID Number

**MCDONALD'S RESTAURANT (Continued)**

**S109691274**

Affiliation Country: Not reported  
Affiliation Zip: Not reported  
Affiliation Phone: ,  
  
Affiliation Type Desc: Legal Owner  
Entity Name: Massie Partner's, Inc.  
Entity Title: Not reported  
Affiliation Address: 1251 S Ridgeley Dr.  
Affiliation City: Los Angeles  
Affiliation State: CA  
Affiliation Country: United States  
Affiliation Zip: 90019  
Affiliation Phone: (213) 200-8017,

Affiliation Type Desc: Operator  
Entity Name: Massie Partner's, Inc.  
Entity Title: Not reported  
Affiliation Address: Not reported  
Affiliation City: Not reported  
Affiliation State: Not reported  
Affiliation Country: Not reported  
Affiliation Zip: Not reported  
Affiliation Phone: (213) 215-4847,

Affiliation Type Desc: Environmental Contact  
Entity Name: Heather New  
Entity Title: Not reported  
Affiliation Address: 1251 S Ridgeley Dr.  
Affiliation City: Los Angeles  
Affiliation State: CA  
Affiliation Country: Not reported  
Affiliation Zip: 90019  
Affiliation Phone: ,

**P142**  
**NE**  
**1/8-1/4**  
**0.143 mi.**  
**753 ft.**

**1100 N ORANGE DR**  
**LOS ANGELES, CA**  
**Site 2 of 13 in cluster P**

**UST U004298837**  
**N/A**

**Relative:**  
**Higher**  
**Actual:**  
**296 ft.**

**LOS ANGELES UST:**  
Name: Not reported  
Address: 1100 N ORANGE DR  
City,State,Zip: LOS ANGELES, CA  
Facility ID: Not reported  
Last Run Date: 01/01/1900  
Status: HISTORICAL

Map ID  
Direction  
Distance  
Elevation

MAP FINDINGS

EDR ID Number  
EPA ID Number

143  
NE  
1/8-1/4  
0.144 mi.  
759 ft.

AT&T MOBILITY - SANTA MONICA 11734  
1117 N ORANGE DR  
LOS ANGELES, CA 90019

HAZMAT  
CERS  
S125743035  
N/A

Relative:  
Higher  
Actual:  
296 ft.

LOS ANGELES HM:

Name: AT&T MOBILITY - SANTA MONICA 11734  
Address: 1117 N ORANGE DR  
City,State,Zip: LOS ANGELES, CA 90019  
Facility ID: FA0024909  
Last Run Date: 04/19/2021  
Status: INACTIVE

Name: AT&T MOBILITY - SANTA MONICA 11734  
Address: 1117 N ORANGE DR  
City,State,Zip: LOS ANGELES, CA 90019  
Facility ID: FA0024909  
Last Run Date: 04/19/2021  
Status: ACTIVE

CERS:

Name: AT&T MOBILITY - SANTA MONICA/LA OVLY - C120 (USID11734)  
Address: 1117 N ORANGE DR  
City,State,Zip: LOS ANGELES, CA 90038  
Site ID: 95359  
CERS ID: 10197835  
CERS Description: Chemical Storage Facilities

Evaluation:

Eval General Type: Compliance Evaluation Inspection  
Eval Date: 04-24-2020  
Violations Found: No  
Eval Type: Routine done by local agency  
Eval Notes: "Routine compliance inspection was unable to be conducted by the due date due to LAFD response and operational restrictions to the COVID 19 crisis. " 4-24-20  
Eval Division: Los Angeles City Fire Department  
Eval Program: HMRRP  
Eval Source: CERS,

Eval General Type: Compliance Evaluation Inspection  
Eval Date: 05-26-2016  
Violations Found: No  
Eval Type: Routine done by local agency  
Eval Notes: On site for routine hazardous materials and business emergency plan inspection. Consent to enter and inspect was given by (UNMANNED CELL SITE). HAZMATS VERIFIED THROUGH CERS WHICH WAS SUBMITTED ON (3/11/2016). INSPECTION DONE AS PER INSTRUCTED BY SUPERVISOR AND CUPA MANAGER Observed the facility and inspected hazardous materials storage. Annual employee safety training records were maintained. The facility is responsible for identifying all hazardous materials, to include hazardous wastes, which are above disclosure thresholds. If there is a change in the type or amount of chemicals that are maintained on site, please submit revised documents (electronically) within 30 days of the change.  
Eval Division: Los Angeles City Fire Department  
Eval Program: HMRRP  
Eval Source: CERS,

Map ID  
Direction  
Distance  
Elevation

MAP FINDINGS

Site

Database(s)

EDR ID Number  
EPA ID Number

**AT&T MOBILITY - SANTA MONICA 11734 (Continued)**

**S125743035**

Eval General Type: Compliance Evaluation Inspection  
Eval Date: 09-24-2020  
Violations Found: No  
Eval Type: Routine done by local agency  
Eval Notes: Consent to enter, inspect and take photographs was given by: Nancy Tran The Business Activities, Owner/Operator Identification, Hazardous Materials Inventory, Site Map, Emergency Response/Contingency Plan and Employee Training Plan sections were reviewed in CERS and field verified. Review and correct any violations indicated previously in this report, on or before the COMPLY BY date associated with each violation. NOTE: The LAMC, Sections (L.A.M.C. SECTION 57.105.1.4; 57.120.3; 57.121.2 and 57.121.2.1.) requires businesses that store, use or handle hazardous materials in the City of Los Angeles to obtain a Consolidated Permit from the Los Angeles Fire Department CUPA \*\*\*\* Annual submission of a Hazardous Materials Business Plan into California Environmental Reporting System (CERS) is required between January 1 and March 1 of every year. Per L.A.M.C. 57.121.3.5, failure to submit the required hazardous material business plan (HMBP) information annually into CERS [Truncated]  
Eval Division: Los Angeles City Fire Department  
Eval Program: HMRRP  
Eval Source: CERS,

**Affiliation:**

Affiliation Type Desc: CUPA District  
Entity Name: Los Angeles City Fire Department  
Entity Title: Not reported  
Affiliation Address: 200 North Main Street, Room 1780  
Affiliation City: Los Angeles  
Affiliation State: CA  
Affiliation Country: Not reported  
Affiliation Zip: 90012  
Affiliation Phone: (213) 978-3680,

Affiliation Type Desc: Document Preparer  
Entity Name: Peter Burnell, Sigma Consultants, Inc.  
Entity Title: Not reported  
Affiliation Address: Not reported  
Affiliation City: Not reported  
Affiliation State: Not reported  
Affiliation Country: Not reported  
Affiliation Zip: Not reported  
Affiliation Phone: ,

Affiliation Type Desc: Property Owner  
Entity Name: North Orange, LLC.  
Entity Title: Not reported  
Affiliation Address: Not reported  
Affiliation City: Los Angeles  
Affiliation State: CA  
Affiliation Country: United States  
Affiliation Zip: 90048  
Affiliation Phone: (323) 651-0191,

Affiliation Type Desc: Legal Owner  
Entity Name: New Cingular Wireless PCS, LLC dba AT&T Mobility  
Entity Title: Not reported

Map ID  
Direction  
Distance  
Elevation

MAP FINDINGS

Site

Database(s)

EDR ID Number  
EPA ID Number

**AT&T MOBILITY - SANTA MONICA 11734 (Continued)**

**S125743035**

Affiliation Address: 308 S. Akard St., 17th Floor  
Affiliation City: Dallas  
Affiliation State: TX  
Affiliation Country: United States  
Affiliation Zip: 75202  
Affiliation Phone: (214) 464-1712,

Affiliation Type Desc: Environmental Contact  
Entity Name: AT&T EH&S Hotline - Option #1  
Entity Title: Not reported  
Affiliation Address: 308 S. Akard St., 17th Floor  
Affiliation City: Dallas  
Affiliation State: TX  
Affiliation Country: Not reported  
Affiliation Zip: 75202  
Affiliation Phone: ,

Affiliation Type Desc: Facility Mailing Address  
Entity Name: Mailing Address  
Entity Title: Not reported  
Affiliation Address: 308 S. Akard St., 17th Floor  
Affiliation City: Dallas  
Affiliation State: TX  
Affiliation Country: Not reported  
Affiliation Zip: 75202  
Affiliation Phone: ,

Affiliation Type Desc: Identification Signer  
Entity Name: Jeremy McGrue  
Entity Title: National EPCRA Manager  
Affiliation Address: Not reported  
Affiliation City: Not reported  
Affiliation State: Not reported  
Affiliation Country: Not reported  
Affiliation Zip: Not reported  
Affiliation Phone: ,

Affiliation Type Desc: Operator  
Entity Name: AT&T Mobility  
Entity Title: Not reported  
Affiliation Address: Not reported  
Affiliation City: Not reported  
Affiliation State: Not reported  
Affiliation Country: Not reported  
Affiliation Zip: Not reported  
Affiliation Phone: (800) 566-9347,

Affiliation Type Desc: Parent Corporation  
Entity Name: AT&T Mobility  
Entity Title: Not reported  
Affiliation Address: Not reported  
Affiliation City: Not reported  
Affiliation State: Not reported  
Affiliation Country: Not reported  
Affiliation Zip: Not reported  
Affiliation Phone: ,

Map ID  
Direction  
Distance  
Elevation

MAP FINDINGS

EDR ID Number  
EPA ID Number

|  | Site  | Database(s)                   |  |
|--|---|-------------------------------|--|
| <b>M144</b><br><b>West</b><br><b>1/8-1/4</b><br><b>0.146 mi.</b><br><b>772 ft.</b> | <b>STUDIO LENDING GROUP LLC</b><br><b>1041 N FORMOSA AVE</b><br><b>WEST HOLLYWOOD, CA 90046</b><br><br><b>Site 7 of 26 in cluster M</b> | <b>RCRA NonGen / NLR</b>      | <b>1024818903</b><br><b>CAL000327490</b> |
| <b>Relative:</b><br><b>Lower</b>   | RCRA NonGen / NLR:  |                               |  |
| <b>Actual:</b><br><b>279 ft.</b>   | Date Form Received by Agency:   | 20071204                      |  |
|  | Handler Name:   | STUDIO LENDING GROUP LLC      |  |
|  | Handler Address:  | 1041 N FORMOSA AVE            |  |
|  | Handler City,State,Zip:   | WEST HOLLYWOOD, CA 90046-6703 |  |
|  | EPA ID:   | CAL000327490                  |  |
|  | Contact Name:   | DAVID WILLIAMS                |  |
|  | Contact Address:  | 1041 N FORMOSA AVE            |  |
|  | Contact City,State,Zip:   | WEST HOLLYWOOD, CA 90046      |  |
|  | Contact Telephone:  | 323-850-3590                  |  |
|  | Contact Fax:  | 323-850-3532                  |  |
|  | Contact Email:  | DHWILLIAMS@SKYEPARTNERS.COM   |  |
|  | Contact Title:  | Not reported                  |  |
|  | EPA Region:   | 09                            |  |
|  | Land Type:  | Not reported                  |  |
|  | Federal Waste Generator Description:  | Not a generator, verified     |  |
|  | Non-Notifier:   | Not reported                  |  |
|  | Biennial Report Cycle:  | Not reported                  |  |
|  | Accessibility:  | Not reported                  |  |
|  | Active Site Indicator:  | Handler Activities            |  |
|  | State District Owner:   | Not reported                  |  |
|  | State District:   | Not reported                  |  |
|  | Mailing Address:  | 1041 N FORMOSA AVE            |  |
|  | Mailing City,State,Zip:   | WEST HOLLYWOOD, CA 90046-6703 |  |
|  | Owner Name:   | STUDIO LENDING GROUP LLC      |  |
|  | Owner Type:   | Other                         |  |
|  | Operator Name:  | DAVID WILLIAMS                |  |
|  | Operator Type:  | Other                         |  |
|  | Short-Term Generator Activity:  | No                            |  |
|  | Importer Activity:  | No                            |  |
|  | Mixed Waste Generator:  | No                            |  |
|  | Transporter Activity:   | No                            |  |
|  | Transfer Facility Activity:   | No                            |  |
|  | Recycler Activity with Storage:   | No                            |  |
|  | Small Quantity On-Site Burner Exemption:  | No                            |  |
|  | Smelting Melting and Refining Furnace Exemption:  | No                            |  |
|  | Underground Injection Control:  | No                            |  |
|  | Off-Site Waste Receipt:   | No                            |  |
|  | Universal Waste Indicator:  | Yes                           |  |
|  | Universal Waste Destination Facility:   | Yes                           |  |
|  | Federal Universal Waste:  | No                            |  |
|  | Active Site Fed-Reg Treatment Storage and Disposal Facility:  | Not reported                  |  |
|  | Active Site Converter Treatment storage and Disposal Facility:  | Not reported                  |  |
|  | Active Site State-Reg Treatment Storage and Disposal Facility:  | Not reported                  |  |
|  | Active Site State-Reg Handler:  | ---                           |  |
|  | Federal Facility Indicator:   | Not reported                  |  |
|  | Hazardous Secondary Material Indicator:   | N                             |  |
|  | Sub-Part K Indicator:   | Not reported                  |  |
|  | Commercial TSD Indicator:   | No                            |  |
|  | Treatment Storage and Disposal Type:  | Not reported                  |  |
|  | 2018 GPRA Permit Baseline:  | Not on the Baseline           |  |
|  | 2018 GPRA Renewals Baseline:  | Not on the Baseline           |  |
|  | Permit Renewals Workload Universe:  | Not reported                  |  |

Map ID  
Direction  
Distance  
Elevation

MAP FINDINGS

Site

Database(s)

EDR ID Number  
EPA ID Number

**STUDIO LENDING GROUP LLC (Continued)**

**1024818903**

|   |                  |
|---|------------------|
| Permit Workload Universe:                                     | Not reported     |
| Permit Progress Universe:                                     | Not reported     |
| Post-Closure Workload Universe:                               | Not reported     |
| Closure Workload Universe:                                    | Not reported     |
| 202 GPRA Corrective Action Baseline:                          | No               |
| Corrective Action Workload Universe:                          | No               |
| Subject to Corrective Action Universe:                        | No               |
| Non-TSDFs Where RCRA CA has Been Imposed Universe:            | No               |
| TSDFs Potentially Subject to CA Under 3004 (u)/(v) Universe:  | No               |
| TSDFs Only Subject to CA under Discretionary Auth Universe:   | No               |
| Corrective Action Priority Ranking:                           | No NCAPS ranking |
| Environmental Control Indicator:                              | No               |
| Institutional Control Indicator:                              | No               |
| Human Exposure Controls Indicator:                            | N/A              |
| Groundwater Controls Indicator:                               | N/A              |
| Operating TSDF Universe:                                      | Not reported     |
| Full Enforcement Universe:                                    | Not reported     |
| Significant Non-Complier Universe:                            | No               |
| Unaddressed Significant Non-Complier Universe:                | No               |
| Addressed Significant Non-Complier Universe:                  | No               |
| Significant Non-Complier With a Compliance Schedule Universe: | No               |
| Financial Assurance Required:                                 | Not reported     |
| Handler Date of Last Change:                                  | 20180905         |
| Recognized Trader-Importer:                                   | No               |
| Recognized Trader-Exporter:                                   | No               |
| Importer of Spent Lead Acid Batteries:                        | No               |
| Exporter of Spent Lead Acid Batteries:                        | No               |
| Recycler Activity Without Storage:                            | No               |
| Manifest Broker:  | No               |
| Sub-Part P Indicator:   | No               |

**Handler - Owner Operator:**

|                                |                               |
|--------------------------------|-------------------------------|
| Owner/Operator Indicator:      | Owner                         |
| Owner/Operator Name:           | STUDIO LENDING GROUP LLC      |
| Legal Status:                  | Other                         |
| Date Became Current:           | Not reported                  |
| Date Ended Current:            | Not reported                  |
| Owner/Operator Address:        | 1041 N FORMOSA AVE            |
| Owner/Operator City,State,Zip: | WEST HOLLYWOOD, CA 90046-6703 |
| Owner/Operator Telephone:      | 323-850-3590                  |
| Owner/Operator Telephone Ext:  | Not reported                  |
| Owner/Operator Fax:            | Not reported                  |
| Owner/Operator Email:          | Not reported                  |

|                                |                          |
|--------------------------------|--------------------------|
| Owner/Operator Indicator:      | Operator                 |
| Owner/Operator Name:           | DAVID WILLIAMS           |
| Legal Status:                  | Other                    |
| Date Became Current:           | Not reported             |
| Date Ended Current:            | Not reported             |
| Owner/Operator Address:        | 1041 N FORMOSA AVE       |
| Owner/Operator City,State,Zip: | WEST HOLLYWOOD, CA 90046 |
| Owner/Operator Telephone:      | 323-850-3590             |
| Owner/Operator Telephone Ext:  | Not reported             |
| Owner/Operator Fax:            | Not reported             |
| Owner/Operator Email:          | Not reported             |



Map ID  
Direction  
Distance  
Elevation

MAP FINDINGS

Site

Database(s)

EDR ID Number  
EPA ID Number

**STUDIO LENDING GROUP LLC (Continued)**

**1024818903**

Historic Generators:

Receive Date: 20071204  
Handler Name: STUDIO LENDING GROUP LLC  
Federal Waste Generator Description: Not a generator, verified  
State District Owner: Not reported  
Large Quantity Handler of Universal Waste: No  
Recognized Trader Importer: No  
Recognized Trader Exporter: No  
Spent Lead Acid Battery Importer: No  
Spent Lead Acid Battery Exporter: No  
Current Record: Yes  
Non Storage Recycler Activity: Not reported  
Electronic Manifest Broker: Not reported

List of NAICS Codes and Descriptions:

NAICS Code: 51211  
NAICS Description: MOTION PICTURE AND VIDEO PRODUCTION

Facility Has Received Notices of Violations:

Violations: No Violations Found

Evaluation Action Summary:

Evaluations: No Evaluations Found

**M145**  
**West**  
**1/8-1/4**  
**0.146 mi.**  
**772 ft.**

**BLUE BLUES PRODUCTIONS, LLC**  
**1041 N. FORMOSA**  
**WEST HOLLYWOOD, CA 90046**

**RCRA NonGen / NLR**

**1024753577**  
**CAC002973391**

**Site 8 of 26 in cluster M**

**Relative:**  
**Lower**

RCRA NonGen / NLR:

**Actual:**  
**279 ft.**

Date Form Received by Agency: 20180731  
Handler Name: BLUE BLUES PRODUCTIONS, LLC  
Handler Address: 1041 N. FORMOSA  
Handler City,State,Zip: WEST HOLLYWOOD, CA 90046  
EPA ID: CAC002973391  
Contact Name: JOHN RISSO  
Contact Address: 1041 N. FORMOSA  
Contact City,State,Zip: WEST HOLLYWOOD, CA 90046  
Contact Telephone: 323-850-2899  
Contact Fax: Not reported  
Contact Email: JOHNTILT1@GMAIL.COM  
Contact Title: Not reported  
EPA Region: 09  
Land Type: Not reported  
Federal Waste Generator Description: Not a generator, verified  
Non-Notifier: Not reported  
Biennial Report Cycle: Not reported  
Accessibility: Not reported  
Active Site Indicator: Handler Activities  
State District Owner: Not reported  
State District: Not reported  
Mailing Address: 1041 N. FORMOSA  
Mailing City,State,Zip: WEST HOLLYWOOD, CA 90046  
Owner Name: BLUE BLUES PRODUCTIONS, LLC

Map ID  
Direction  
Distance  
Elevation

MAP FINDINGS

Site

Database(s)

EDR ID Number  
EPA ID Number

**BLUE BLUES PRODUCTIONS, LLC (Continued)**

**1024753577**

|  |                     |
|--|---------------------|
| Owner Type:  | Other               |
| Operator Name:   | JOHN RISSO          |
| Operator Type:   | Other               |
| Short-Term Generator Activity:                                 | No                  |
| Importer Activity:   | No                  |
| Mixed Waste Generator:   | No                  |
| Transporter Activity:  | No                  |
| Transfer Facility Activity:                                    | No                  |
| Recycler Activity with Storage:                                | No                  |
| Small Quantity On-Site Burner Exemption:                       | No                  |
| Smelting Melting and Refining Furnace Exemption:               | No                  |
| Underground Injection Control:                                 | No                  |
| Off-Site Waste Receipt:  | No                  |
| Universal Waste Indicator:                                     | Yes                 |
| Universal Waste Destination Facility:                          | Yes                 |
| Federal Universal Waste:                                       | No                  |
| Active Site Fed-Reg Treatment Storage and Disposal Facility:   | Not reported        |
| Active Site Converter Treatment storage and Disposal Facility: | Not reported        |
| Active Site State-Reg Treatment Storage and Disposal Facility: | Not reported        |
| Active Site State-Reg Handler:                                 | ---                 |
| Federal Facility Indicator:                                    | Not reported        |
| Hazardous Secondary Material Indicator:                        | N                   |
| Sub-Part K Indicator:  | Not reported        |
| Commercial TSD Indicator:                                      | No                  |
| Treatment Storage and Disposal Type:                           | Not reported        |
| 2018 GPRA Permit Baseline:                                     | Not on the Baseline |
| 2018 GPRA Renewals Baseline:                                   | Not on the Baseline |
| Permit Renewals Workload Universe:                             | Not reported        |
| Permit Workload Universe:                                      | Not reported        |
| Permit Progress Universe:                                      | Not reported        |
| Post-Closure Workload Universe:                                | Not reported        |
| Closure Workload Universe:                                     | Not reported        |
| 202 GPRA Corrective Action Baseline:                           | No                  |
| Corrective Action Workload Universe:                           | No                  |
| Subject to Corrective Action Universe:                         | No                  |
| Non-TSDFs Where RCRA CA has Been Imposed Universe:             | No                  |
| TSDFs Potentially Subject to CA Under 3004 (u)/(v) Universe:   | No                  |
| TSDFs Only Subject to CA under Discretionary Auth Universe:    | No                  |
| Corrective Action Priority Ranking:                            | No NCAPS ranking    |
| Environmental Control Indicator:                               | No                  |
| Institutional Control Indicator:                               | No                  |
| Human Exposure Controls Indicator:                             | N/A                 |
| Groundwater Controls Indicator:                                | N/A                 |
| Operating TSDF Universe:                                       | Not reported        |
| Full Enforcement Universe:                                     | Not reported        |
| Significant Non-Complier Universe:                             | No                  |
| Unaddressed Significant Non-Complier Universe:                 | No                  |
| Addressed Significant Non-Complier Universe:                   | No                  |
| Significant Non-Complier With a Compliance Schedule Universe:  | No                  |
| Financial Assurance Required:                                  | Not reported        |
| Handler Date of Last Change:                                   | 20180831            |
| Recognized Trader-Importer:                                    | No                  |
| Recognized Trader-Exporter:                                    | No                  |
| Importer of Spent Lead Acid Batteries:                         | No                  |
| Exporter of Spent Lead Acid Batteries:                         | No                  |
| Recycler Activity Without Storage:                             | No                  |
| Manifest Broker:   | No                  |

Map ID  
Direction  
Distance  
Elevation

MAP FINDINGS

Site

Database(s)

EDR ID Number  
EPA ID Number

**BLUE BLUES PRODUCTIONS, LLC (Continued)**

**1024753577**

Sub-Part P Indicator: No

Handler - Owner Operator:

|                                |                             |
|--------------------------------|-----------------------------|
| Owner/Operator Indicator:      | Owner                       |
| Owner/Operator Name:           | BLUE BLUES PRODUCTIONS, LLC |
| Legal Status:                  | Other                       |
| Date Became Current:           | Not reported                |
| Date Ended Current:            | Not reported                |
| Owner/Operator Address:        | 1041 N. FORMOSA             |
| Owner/Operator City,State,Zip: | WEST HOLLYWOOD, CA 90046    |
| Owner/Operator Telephone:      | 323-850-2899                |
| Owner/Operator Telephone Ext:  | Not reported                |
| Owner/Operator Fax:            | Not reported                |
| Owner/Operator Email:          | Not reported                |

|                                |                          |
|--------------------------------|--------------------------|
| Owner/Operator Indicator:      | Operator                 |
| Owner/Operator Name:           | JOHN RISSO               |
| Legal Status:                  | Other                    |
| Date Became Current:           | Not reported             |
| Date Ended Current:            | Not reported             |
| Owner/Operator Address:        | 1041 N. FORMOSA          |
| Owner/Operator City,State,Zip: | WEST HOLLYWOOD, CA 90046 |
| Owner/Operator Telephone:      | 323-850-2899             |
| Owner/Operator Telephone Ext:  | Not reported             |
| Owner/Operator Fax:            | Not reported             |
| Owner/Operator Email:          | Not reported             |

Historic Generators:

|  |                             |
|--|-----------------------------|
| Receive Date:                              | 20180731                    |
| Handler Name:                              | BLUE BLUES PRODUCTIONS, LLC |
| Federal Waste Generator Description:       | Not a generator, verified   |
| State District Owner:                      | Not reported                |
| Large Quantity Handler of Universal Waste: | No                          |
| Recognized Trader Importer:                | No                          |
| Recognized Trader Exporter:                | No                          |
| Spent Lead Acid Battery Importer:          | No                          |
| Spent Lead Acid Battery Exporter:          | No                          |
| Current Record:                            | Yes                         |
| Non Storage Recycler Activity:             | Not reported                |
| Electronic Manifest Broker:                | Not reported                |

List of NAICS Codes and Descriptions:

|                    |                                     |
|--------------------|-------------------------------------|
| NAICS Code:        | 56299                               |
| NAICS Description: | ALL OTHER WASTE MANAGEMENT SERVICES |

Facility Has Received Notices of Violations:

Violations: No Violations Found

Evaluation Action Summary:

Evaluations: No Evaluations Found

Map ID  
Direction  
Distance  
Elevation

MAP FINDINGS

EDR ID Number  
EPA ID Number

|  | Site  | Database(s)                 |  |
|--|---|-----------------------------|--|
| <b>M146</b><br><b>West</b><br><b>1/8-1/4</b><br><b>0.146 mi.</b><br><b>772 ft.</b> | <b>COOLER WATER PRODUCTIONS</b><br><b>1041 N FORMOSA</b><br><b>WEST HOLLYWOOD, CA 90046</b><br><b>Site 9 of 26 in cluster M</b> | <b>RCRA NonGen / NLR</b>    | <b>1026803040</b><br><b>CAC003115080</b> |
| <b>Relative:</b><br><b>Lower</b>   | RCRA NonGen / NLR:  |                             |  |
| <b>Actual:</b><br><b>279 ft.</b>   | Date Form Received by Agency:   | 20210415                    |  |
|  | Handler Name:   | COOLER WATER PRODUCTIONS    |  |
|  | Handler Address:  | 1041 N FORMOSA              |  |
|  | Handler City,State,Zip:   | WEST HOLLYWOOD, CA 90046    |  |
|  | EPA ID:   | CAC003115080                |  |
|  | Contact Name:   | SARAH SNYDER                |  |
|  | Contact Address:  | 1041 N FORMOSA              |  |
|  | Contact City,State,Zip:   | WEST HOLLYWOOD, CA 90046    |  |
|  | Contact Telephone:  | 818-257-3799                |  |
|  | Contact Fax:  | Not reported                |  |
|  | Contact Email:  | SARAH LIZ SNYDER5@GMAIL.COM |  |
|  | Contact Title:  | Not reported                |  |
|  | EPA Region:   | 09                          |  |
|  | Land Type:  | Not reported                |  |
|  | Federal Waste Generator Description:  | Not a generator, verified   |  |
|  | Non-Notifier:   | Not reported                |  |
|  | Biennial Report Cycle:  | Not reported                |  |
|  | Accessibility:  | Not reported                |  |
|  | Active Site Indicator:  | Not reported                |  |
|  | State District Owner:   | Not reported                |  |
|  | State District:   | Not reported                |  |
|  | Mailing Address:  | 1041 N FORMOSA              |  |
|  | Mailing City,State,Zip:   | WEST HOLLYWOOD, CA 90046    |  |
|  | Owner Name:   | COOLER WATERS PRODUCTIONS   |  |
|  | Owner Type:   | Other                       |  |
|  | Operator Name:  | SARAH SNYDER                |  |
|  | Operator Type:  | Other                       |  |
|  | Short-Term Generator Activity:  | No                          |  |
|  | Importer Activity:  | No                          |  |
|  | Mixed Waste Generator:  | No                          |  |
|  | Transporter Activity:   | No                          |  |
|  | Transfer Facility Activity:   | No                          |  |
|  | Recycler Activity with Storage:   | No                          |  |
|  | Small Quantity On-Site Burner Exemption:  | No                          |  |
|  | Smelting Melting and Refining Furnace Exemption:  | No                          |  |
|  | Underground Injection Control:  | No                          |  |
|  | Off-Site Waste Receipt:   | No                          |  |
|  | Universal Waste Indicator:  | No                          |  |
|  | Universal Waste Destination Facility:   | No                          |  |
|  | Federal Universal Waste:  | No                          |  |
|  | Active Site Fed-Reg Treatment Storage and Disposal Facility:  | Not reported                |  |
|  | Active Site Converter Treatment storage and Disposal Facility:  | Not reported                |  |
|  | Active Site State-Reg Treatment Storage and Disposal Facility:  | Not reported                |  |
|  | Active Site State-Reg Handler:  | ---                         |  |
|  | Federal Facility Indicator:   | Not reported                |  |
|  | Hazardous Secondary Material Indicator:   | N                           |  |
|  | Sub-Part K Indicator:   | Not reported                |  |
|  | Commercial TSD Indicator:   | No                          |  |
|  | Treatment Storage and Disposal Type:  | Not reported                |  |
|  | 2018 GPRA Permit Baseline:  | Not on the Baseline         |  |
|  | 2018 GPRA Renewals Baseline:  | Not on the Baseline         |  |
|  | Permit Renewals Workload Universe:  | Not reported                |  |

Map ID  
Direction  
Distance  
Elevation

MAP FINDINGS

Site

Database(s)

EDR ID Number  
EPA ID Number

**COOLER WATER PRODUCTIONS (Continued)**

**1026803040**

|   |                  |
|---|------------------|
| Permit Workload Universe:                                     | Not reported     |
| Permit Progress Universe:                                     | Not reported     |
| Post-Closure Workload Universe:                               | Not reported     |
| Closure Workload Universe:                                    | Not reported     |
| 202 GPRA Corrective Action Baseline:                          | No               |
| Corrective Action Workload Universe:                          | No               |
| Subject to Corrective Action Universe:                        | No               |
| Non-TSDFs Where RCRA CA has Been Imposed Universe:            | No               |
| TSDFs Potentially Subject to CA Under 3004 (u)/(v) Universe:  | No               |
| TSDFs Only Subject to CA under Discretionary Auth Universe:   | No               |
| Corrective Action Priority Ranking:                           | No NCAPS ranking |
| Environmental Control Indicator:                              | No               |
| Institutional Control Indicator:                              | No               |
| Human Exposure Controls Indicator:                            | N/A              |
| Groundwater Controls Indicator:                               | N/A              |
| Operating TSDF Universe:                                      | Not reported     |
| Full Enforcement Universe:                                    | Not reported     |
| Significant Non-Complier Universe:                            | No               |
| Unaddressed Significant Non-Complier Universe:                | No               |
| Addressed Significant Non-Complier Universe:                  | No               |
| Significant Non-Complier With a Compliance Schedule Universe: | No               |
| Financial Assurance Required:                                 | Not reported     |
| Handler Date of Last Change:                                  | 20210415         |
| Recognized Trader-Importer:                                   | No               |
| Recognized Trader-Exporter:                                   | No               |
| Importer of Spent Lead Acid Batteries:                        | No               |
| Exporter of Spent Lead Acid Batteries:                        | No               |
| Recycler Activity Without Storage:                            | No               |
| Manifest Broker:  | No               |
| Sub-Part P Indicator:   | No               |

**Handler - Owner Operator:**

|                                |                           |
|--------------------------------|---------------------------|
| Owner/Operator Indicator:      | Owner                     |
| Owner/Operator Name:           | COOLER WATERS PRODUCTIONS |
| Legal Status:                  | Other                     |
| Date Became Current:           | Not reported              |
| Date Ended Current:            | Not reported              |
| Owner/Operator Address:        | 1041 N FORMOSA            |
| Owner/Operator City,State,Zip: | WEST HOLLYWOOD, CA 90046  |
| Owner/Operator Telephone:      | 818-257-3799              |
| Owner/Operator Telephone Ext:  | Not reported              |
| Owner/Operator Fax:            | Not reported              |
| Owner/Operator Email:          | Not reported              |

|                                |                          |
|--------------------------------|--------------------------|
| Owner/Operator Indicator:      | Operator                 |
| Owner/Operator Name:           | SARAH SNYDER             |
| Legal Status:                  | Other                    |
| Date Became Current:           | Not reported             |
| Date Ended Current:            | Not reported             |
| Owner/Operator Address:        | 1041 N FORMOSA           |
| Owner/Operator City,State,Zip: | WEST HOLLYWOOD, CA 90046 |
| Owner/Operator Telephone:      | 818-257-3799             |
| Owner/Operator Telephone Ext:  | Not reported             |
| Owner/Operator Fax:            | Not reported             |
| Owner/Operator Email:          | Not reported             |

Map ID  
Direction  
Distance  
Elevation

MAP FINDINGS

Site

Database(s)

EDR ID Number  
EPA ID Number

**COOLER WATER PRODUCTIONS (Continued)**

**1026803040**

Historic Generators:

Receive Date: 20210415  
Handler Name: COOLER WATER PRODUCTIONS  
Federal Waste Generator Description: Not a generator, verified  
State District Owner: Not reported  
Large Quantity Handler of Universal Waste: No  
Recognized Trader Importer: No  
Recognized Trader Exporter: No  
Spent Lead Acid Battery Importer: No  
Spent Lead Acid Battery Exporter: No  
Current Record: Yes  
Non Storage Recycler Activity: No  
Electronic Manifest Broker: No

List of NAICS Codes and Descriptions:

NAICS Code: 56299  
NAICS Description: ALL OTHER WASTE MANAGEMENT SERVICES

Facility Has Received Notices of Violations:

Violations: No Violations Found

Evaluation Action Summary:

Evaluations: No Evaluations Found

**M147**  
**West**  
**1/8-1/4**  
**0.146 mi.**  
**772 ft.**

**POMPADOUR PICTURES INC**  
**1041 N FORMOSA AVE**  
**W HOLLYWOOD, CA 90046**

**RCRA-SQG 1025879307**  
**CAP000079525**

**Site 10 of 26 in cluster M**

**Relative:**  
**Lower**

RCRA-SQG:

**Actual:**  
**279 ft.**

Date Form Received by Agency: 20000731  
Handler Name: POMPADOUR PICTURES INC  
Handler Address: 1041 N FORMOSA AVE  
Handler City,State,Zip: W HOLLYWOOD, CA 90046  
EPA ID: CAP000079525  
Contact Name: LORI GOLDBACH  
Contact Address: 1041 N FORMOSA AVE  
Contact City,State,Zip: W HOLLYWOOD, CA 90046  
Contact Telephone: 323-850-3888  
Contact Fax: Not reported  
Contact Email: Not reported  
Contact Title: Not reported  
EPA Region: 09  
Land Type: Private  
Federal Waste Generator Description: Small Quantity Generator  
Non-Notifier: Not reported  
Biennial Report Cycle: Not reported  
Accessibility: Not reported  
Active Site Indicator: Handler Activities  
State District Owner: Not reported  
State District: Not reported  
Mailing Address: 1041 N FORMOSA AVE  
Mailing City,State,Zip: W HOLLYWOOD, CA 90046  
Owner Name: POMPADOUR PICTURES INC

Map ID  
Direction  
Distance  
Elevation

MAP FINDINGS

Site

Database(s)

EDR ID Number  
EPA ID Number

**POMPADOUR PICTURES INC (Continued)**

**1025879307**

|  |                     |
|--|---------------------|
| Owner Type:  | Private             |
| Operator Name:   | Not reported        |
| Operator Type:   | Not reported        |
| Short-Term Generator Activity:                                 | No                  |
| Importer Activity:   | No                  |
| Mixed Waste Generator:   | No                  |
| Transporter Activity:  | No                  |
| Transfer Facility Activity:                                    | No                  |
| Recycler Activity with Storage:                                | No                  |
| Small Quantity On-Site Burner Exemption:                       | No                  |
| Smelting Melting and Refining Furnace Exemption:               | No                  |
| Underground Injection Control:                                 | No                  |
| Off-Site Waste Receipt:  | No                  |
| Universal Waste Indicator:                                     | No                  |
| Universal Waste Destination Facility:                          | No                  |
| Federal Universal Waste:                                       | No                  |
| Active Site Fed-Reg Treatment Storage and Disposal Facility:   | Not reported        |
| Active Site Converter Treatment storage and Disposal Facility: | Not reported        |
| Active Site State-Reg Treatment Storage and Disposal Facility: | Not reported        |
| Active Site State-Reg Handler:                                 | ---                 |
| Federal Facility Indicator:                                    | Not reported        |
| Hazardous Secondary Material Indicator:                        | N                   |
| Sub-Part K Indicator:  | Not reported        |
| Commercial TSD Indicator:                                      | No                  |
| Treatment Storage and Disposal Type:                           | Not reported        |
| 2018 GPRA Permit Baseline:                                     | Not on the Baseline |
| 2018 GPRA Renewals Baseline:                                   | Not on the Baseline |
| Permit Renewals Workload Universe:                             | Not reported        |
| Permit Workload Universe:                                      | Not reported        |
| Permit Progress Universe:                                      | Not reported        |
| Post-Closure Workload Universe:                                | Not reported        |
| Closure Workload Universe:                                     | Not reported        |
| 202 GPRA Corrective Action Baseline:                           | No                  |
| Corrective Action Workload Universe:                           | No                  |
| Subject to Corrective Action Universe:                         | No                  |
| Non-TSDFs Where RCRA CA has Been Imposed Universe:             | No                  |
| TSDFs Potentially Subject to CA Under 3004 (u)/(v) Universe:   | No                  |
| TSDFs Only Subject to CA under Discretionary Auth Universe:    | No                  |
| Corrective Action Priority Ranking:                            | No NCAPS ranking    |
| Environmental Control Indicator:                               | No                  |
| Institutional Control Indicator:                               | No                  |
| Human Exposure Controls Indicator:                             | N/A                 |
| Groundwater Controls Indicator:                                | N/A                 |
| Operating TSDF Universe:                                       | Not reported        |
| Full Enforcement Universe:                                     | Not reported        |
| Significant Non-Complier Universe:                             | No                  |
| Unaddressed Significant Non-Complier Universe:                 | No                  |
| Addressed Significant Non-Complier Universe:                   | No                  |
| Significant Non-Complier With a Compliance Schedule Universe:  | No                  |
| Financial Assurance Required:                                  | Not reported        |
| Handler Date of Last Change:                                   | 20021022            |
| Recognized Trader-Importer:                                    | No                  |
| Recognized Trader-Exporter:                                    | No                  |
| Importer of Spent Lead Acid Batteries:                         | No                  |
| Exporter of Spent Lead Acid Batteries:                         | No                  |
| Recycler Activity Without Storage:                             | No                  |
| Manifest Broker:   | No                  |

Map ID  
Direction  
Distance  
Elevation

MAP FINDINGS

Site

Database(s)

EDR ID Number  
EPA ID Number

**POMPADOUR PICTURES INC (Continued)**

**1025879307**

Sub-Part P Indicator: No

**Hazardous Waste Summary:**

Waste Code: D001  
Waste Description: IGNITABLE WASTE

**Handler - Owner Operator:**

Owner/Operator Indicator: Owner  
Owner/Operator Name: POMPADOUR PICTURES INC  
Legal Status: Private  
Date Became Current: Not reported  
Date Ended Current: Not reported  
Owner/Operator Address: 1041 N FORMOSA AVE  
Owner/Operator City,State,Zip: W HOLLYWOOD, CA 90046  
Owner/Operator Telephone: 323-850-3888  
Owner/Operator Telephone Ext: Not reported  
Owner/Operator Fax: Not reported  
Owner/Operator Email: Not reported

**Historic Generators:**

Receive Date: 20000731  
Handler Name: POMPADOUR PICTURES INC  
Federal Waste Generator Description: Small Quantity Generator  
State District Owner: Not reported  
Large Quantity Handler of Universal Waste: No  
Recognized Trader Importer: No  
Recognized Trader Exporter: No  
Spent Lead Acid Battery Importer: No  
Spent Lead Acid Battery Exporter: No  
Current Record: Yes  
Non Storage Recycler Activity: Not reported  
Electronic Manifest Broker: Not reported

**List of NAICS Codes and Descriptions:**

NAICS Codes: No NAICS Codes Found

**Facility Has Received Notices of Violations:**

Violations: No Violations Found

**Evaluation Action Summary:**

Evaluations: No Evaluations Found

**M148**  
**West**  
**1/8-1/4**  
**0.146 mi.**  
**772 ft.**

**GIALLO FILMS LLC**  
**1041 N FORMOSA AVE**  
**WEST HOLLYWOOD, CA 90046**  
**Site 11 of 26 in cluster M**

**RCRA NonGen / NLR** **1025875883**  
**CAL000449019**

**Relative:**  
**Lower**  
**Actual:**  
**279 ft.**

RCRA NonGen / NLR:  
Date Form Received by Agency: 20190918  
Handler Name: GIALLO FILMS LLC  
Handler Address: 1041 N FORMOSA AVE  
Handler City,State,Zip: WEST HOLLYWOOD, CA 90046



Map ID  
Direction  
Distance  
Elevation

MAP FINDINGS

Site

Database(s)

EDR ID Number  
EPA ID Number

**GIALLO FILMS LLC (Continued)**

**1025875883**

|  |                           |
|--|---------------------------|
| EPA ID:  | CAL000449019              |
| Contact Name:  | JOSEPH BRAUS              |
| Contact Address:   | 1041 N FORMOSA AVE        |
| Contact City,State,Zip:  | WEST HOLLYWOOD, CA 90046  |
| Contact Telephone:   | 818-298-8870              |
| Contact Fax:   | Not reported              |
| Contact Email:   | JOEBRAUS@GMAIL.COM        |
| Contact Title:   | Not reported              |
| EPA Region:  | 09                        |
| Land Type:   | Not reported              |
| Federal Waste Generator Description:                           | Not a generator, verified |
| Non-Notifier:  | Not reported              |
| Biennial Report Cycle:   | Not reported              |
| Accessibility:   | Not reported              |
| Active Site Indicator:   | Not reported              |
| State District Owner:  | Not reported              |
| State District:  | Not reported              |
| Mailing Address:   | 3599 CAHUENGA BLVD 4TH FL |
| Mailing City,State,Zip:  | LOS ANGELES, CA 90068     |
| Owner Name:  | GIALLO FILMS LLC          |
| Owner Type:  | Other                     |
| Operator Name:   | JOSEPH BRAUS              |
| Operator Type:   | Other                     |
| Short-Term Generator Activity:                                 | No                        |
| Importer Activity:   | No                        |
| Mixed Waste Generator:   | No                        |
| Transporter Activity:  | No                        |
| Transfer Facility Activity:                                    | No                        |
| Recycler Activity with Storage:                                | No                        |
| Small Quantity On-Site Burner Exemption:                       | No                        |
| Smelting Melting and Refining Furnace Exemption:               | No                        |
| Underground Injection Control:                                 | No                        |
| Off-Site Waste Receipt:  | No                        |
| Universal Waste Indicator:                                     | No                        |
| Universal Waste Destination Facility:                          | No                        |
| Federal Universal Waste:                                       | No                        |
| Active Site Fed-Reg Treatment Storage and Disposal Facility:   | Not reported              |
| Active Site Converter Treatment storage and Disposal Facility: | Not reported              |
| Active Site State-Reg Treatment Storage and Disposal Facility: | Not reported              |
| Active Site State-Reg Handler:                                 | ---                       |
| Federal Facility Indicator:                                    | Not reported              |
| Hazardous Secondary Material Indicator:                        | N                         |
| Sub-Part K Indicator:  | Not reported              |
| Commercial TSD Indicator:                                      | No                        |
| Treatment Storage and Disposal Type:                           | Not reported              |
| 2018 GPRA Permit Baseline:                                     | Not on the Baseline       |
| 2018 GPRA Renewals Baseline:                                   | Not on the Baseline       |
| Permit Renewals Workload Universe:                             | Not reported              |
| Permit Workload Universe:                                      | Not reported              |
| Permit Progress Universe:                                      | Not reported              |
| Post-Closure Workload Universe:                                | Not reported              |
| Closure Workload Universe:                                     | Not reported              |
| 202 GPRA Corrective Action Baseline:                           | No                        |
| Corrective Action Workload Universe:                           | No                        |
| Subject to Corrective Action Universe:                         | No                        |
| Non-TSDFs Where RCRA CA has Been Imposed Universe:             | No                        |
| TSDFs Potentially Subject to CA Under 3004 (u)/(v) Universe:   | No                        |

Map ID  
Direction  
Distance  
Elevation

MAP FINDINGS

Site

Database(s)

EDR ID Number  
EPA ID Number

**GIALLO FILMS LLC (Continued)**

**1025875883**

|   |                  |
|---|------------------|
| TSDFs Only Subject to CA under Discretionary Auth Universe:   | No               |
| Corrective Action Priority Ranking:                           | No NCAPS ranking |
| Environmental Control Indicator:                              | No               |
| Institutional Control Indicator:                              | No               |
| Human Exposure Controls Indicator:                            | N/A              |
| Groundwater Controls Indicator:                               | N/A              |
| Operating TSDF Universe:                                      | Not reported     |
| Full Enforcement Universe:                                    | Not reported     |
| Significant Non-Complier Universe:                            | No               |
| Unaddressed Significant Non-Complier Universe:                | No               |
| Addressed Significant Non-Complier Universe:                  | No               |
| Significant Non-Complier With a Compliance Schedule Universe: | No               |
| Financial Assurance Required:                                 | Not reported     |
| Handler Date of Last Change:                                  | 20190927         |
| Recognized Trader-Importer:                                   | No               |
| Recognized Trader-Exporter:                                   | No               |
| Importer of Spent Lead Acid Batteries:                        | No               |
| Exporter of Spent Lead Acid Batteries:                        | No               |
| Recycler Activity Without Storage:                            | No               |
| Manifest Broker:  | No               |
| Sub-Part P Indicator:   | No               |

**Handler - Owner Operator:**

|                                |                           |
|--------------------------------|---------------------------|
| Owner/Operator Indicator:      | Owner                     |
| Owner/Operator Name:           | GIALLO FILMS LLC          |
| Legal Status:                  | Other                     |
| Date Became Current:           | Not reported              |
| Date Ended Current:            | Not reported              |
| Owner/Operator Address:        | 3599 CAHUENGA BLVD 4TH FL |
| Owner/Operator City,State,Zip: | LOS ANGELES, CA 90068     |
| Owner/Operator Telephone:      | 323-701-2300              |
| Owner/Operator Telephone Ext:  | Not reported              |
| Owner/Operator Fax:            | Not reported              |
| Owner/Operator Email:          | Not reported              |

|                                |                          |
|--------------------------------|--------------------------|
| Owner/Operator Indicator:      | Operator                 |
| Owner/Operator Name:           | JOSEPH BRAUS             |
| Legal Status:                  | Other                    |
| Date Became Current:           | Not reported             |
| Date Ended Current:            | Not reported             |
| Owner/Operator Address:        | 1041 N FORMOSA AVE       |
| Owner/Operator City,State,Zip: | WEST HOLLYWOOD, CA 90046 |
| Owner/Operator Telephone:      | 818-298-8870             |
| Owner/Operator Telephone Ext:  | Not reported             |
| Owner/Operator Fax:            | Not reported             |
| Owner/Operator Email:          | Not reported             |

**Historic Generators:**

|  |                           |
|--|---------------------------|
| Receive Date:                              | 20190918                  |
| Handler Name:                              | GIALLO FILMS LLC          |
| Federal Waste Generator Description:       | Not a generator, verified |
| State District Owner:                      | Not reported              |
| Large Quantity Handler of Universal Waste: | No                        |
| Recognized Trader Importer:                | No                        |
| Recognized Trader Exporter:                | No                        |

Map ID  
Direction  
Distance  
Elevation

MAP FINDINGS

Site

Database(s)

EDR ID Number  
EPA ID Number

**GIALLO FILMS LLC (Continued)**

**1025875883**

Spent Lead Acid Battery Importer: No  
Spent Lead Acid Battery Exporter: No  
Current Record: Yes  
Non Storage Recycler Activity: Not reported  
Electronic Manifest Broker: Not reported

List of NAICS Codes and Descriptions:

NAICS Code: 512110  
NAICS Description: MOTION PICTURE AND VIDEO PRODUCTION

Facility Has Received Notices of Violations:

Violations: No Violations Found

Evaluation Action Summary:

Evaluations: No Evaluations Found

**M149**  
**West**  
**1/8-1/4**  
**0.146 mi.**  
**772 ft.**

**STAGE 5**  
**1041 N. FORMOSA AVE**  
**WEST HOLLYWOOD, CA 90046**

**RCRA NonGen / NLR**

**1024765426**  
**CAC002985295**

**Site 12 of 26 in cluster M**

**Relative:**  
**Lower**

**Actual:**  
**279 ft.**

RCRA NonGen / NLR:  
Date Form Received by Agency: 20181017  
Handler Name: STAGE 5  
Handler Address: 1041 N. FORMOSA AVE  
Handler City,State,Zip: WEST HOLLYWOOD, CA 90046  
EPA ID: CAC002985295  
Contact Name: MIKE LEBLOVIK  
Contact Address: 1041 N. FORMOSA AVE  
Contact City,State,Zip: WEST HOLLYWOOD, CA 90046  
Contact Telephone: 818-766-7899  
Contact Fax: Not reported  
Contact Email: ANGEL.BETANCOURT@SAFETY-KLEEN.COM  
Contact Title: Not reported  
EPA Region: 09  
Land Type: Not reported  
Federal Waste Generator Description: Not a generator, verified  
Non-Notifier: Not reported  
Biennial Report Cycle: Not reported  
Accessibility: Not reported  
Active Site Indicator: Handler Activities  
State District Owner: Not reported  
State District: Not reported  
Mailing Address: 1041 N. FORMOSA AVE  
Mailing City,State,Zip: WEST HOLLYWOOD, CA 90046  
Owner Name: MIKE LEBLOVIK  
Owner Type: Other  
Operator Name: MIKE LEBLOVIK  
Operator Type: Other  
Short-Term Generator Activity: No  
Importer Activity: No  
Mixed Waste Generator: No  
Transporter Activity: No  
Transfer Facility Activity: No

Map ID  
Direction  
Distance  
Elevation

MAP FINDINGS

Site

Database(s)

EDR ID Number  
EPA ID Number

**STAGE 5 (Continued)**

**1024765426**

|  |                     |
|--|---------------------|
| Recycler Activity with Storage:                                | No                  |
| Small Quantity On-Site Burner Exemption:                       | No                  |
| Smelting Melting and Refining Furnace Exemption:               | No                  |
| Underground Injection Control:                                 | No                  |
| Off-Site Waste Receipt:  | No                  |
| Universal Waste Indicator:                                     | Yes                 |
| Universal Waste Destination Facility:                          | Yes                 |
| Federal Universal Waste:                                       | No                  |
| Active Site Fed-Reg Treatment Storage and Disposal Facility:   | Not reported        |
| Active Site Converter Treatment storage and Disposal Facility: | Not reported        |
| Active Site State-Reg Treatment Storage and Disposal Facility: | Not reported        |
| Active Site State-Reg Handler:                                 | ---                 |
| Federal Facility Indicator:                                    | Not reported        |
| Hazardous Secondary Material Indicator:                        | N                   |
| Sub-Part K Indicator:  | Not reported        |
| Commercial TSD Indicator:                                      | No                  |
| Treatment Storage and Disposal Type:                           | Not reported        |
| 2018 GPRA Permit Baseline:                                     | Not on the Baseline |
| 2018 GPRA Renewals Baseline:                                   | Not on the Baseline |
| Permit Renewals Workload Universe:                             | Not reported        |
| Permit Workload Universe:                                      | Not reported        |
| Permit Progress Universe:                                      | Not reported        |
| Post-Closure Workload Universe:                                | Not reported        |
| Closure Workload Universe:                                     | Not reported        |
| 202 GPRA Corrective Action Baseline:                           | No                  |
| Corrective Action Workload Universe:                           | No                  |
| Subject to Corrective Action Universe:                         | No                  |
| Non-TSDFs Where RCRA CA has Been Imposed Universe:             | No                  |
| TSDFs Potentially Subject to CA Under 3004 (u)/(v) Universe:   | No                  |
| TSDFs Only Subject to CA under Discretionary Auth Universe:    | No                  |
| Corrective Action Priority Ranking:                            | No NCAPS ranking    |
| Environmental Control Indicator:                               | No                  |
| Institutional Control Indicator:                               | No                  |
| Human Exposure Controls Indicator:                             | N/A                 |
| Groundwater Controls Indicator:                                | N/A                 |
| Operating TSDF Universe:                                       | Not reported        |
| Full Enforcement Universe:                                     | Not reported        |
| Significant Non-Complier Universe:                             | No                  |
| Unaddressed Significant Non-Complier Universe:                 | No                  |
| Addressed Significant Non-Complier Universe:                   | No                  |
| Significant Non-Complier With a Compliance Schedule Universe:  | No                  |
| Financial Assurance Required:                                  | Not reported        |
| Handler Date of Last Change:                                   | 20181120            |
| Recognized Trader-Importer:                                    | No                  |
| Recognized Trader-Exporter:                                    | No                  |
| Importer of Spent Lead Acid Batteries:                         | No                  |
| Exporter of Spent Lead Acid Batteries:                         | No                  |
| Recycler Activity Without Storage:                             | No                  |
| Manifest Broker:   | No                  |
| Sub-Part P Indicator:  | No                  |

**Handler - Owner Operator:**

|                           |               |
|---------------------------|---------------|
| Owner/Operator Indicator: | Owner         |
| Owner/Operator Name:      | MIKE LEBLOVIK |
| Legal Status:             | Other         |
| Date Became Current:      | Not reported  |

Map ID  
Direction  
Distance  
Elevation

MAP FINDINGS

Site

Database(s)

EDR ID Number  
EPA ID Number

**STAGE 5 (Continued)**

**1024765426**

Date Ended Current: Not reported  
Owner/Operator Address: 1041 N. FORMOSA AVE  
Owner/Operator City,State,Zip: WEST HOLLYWOOD, CA 90046  
Owner/Operator Telephone: 818-766-7899  
Owner/Operator Telephone Ext: Not reported  
Owner/Operator Fax: Not reported  
Owner/Operator Email: Not reported

Owner/Operator Indicator: Operator  
Owner/Operator Name: MIKE LEBLOVIK  
Legal Status: Other  
Date Became Current: Not reported  
Date Ended Current: Not reported  
Owner/Operator Address: 1041 N. FORMOSA AVE  
Owner/Operator City,State,Zip: WEST HOLLYWOOD, CA 90046  
Owner/Operator Telephone: 818-766-7899  
Owner/Operator Telephone Ext: Not reported  
Owner/Operator Fax: Not reported  
Owner/Operator Email: Not reported

Historic Generators:  
Receive Date: 20181017  
Handler Name: STAGE 5  
Federal Waste Generator Description: Not a generator, verified  
State District Owner: Not reported  
Large Quantity Handler of Universal Waste: No  
Recognized Trader Importer: No  
Recognized Trader Exporter: No  
Spent Lead Acid Battery Importer: No  
Spent Lead Acid Battery Exporter: No  
Current Record: Yes  
Non Storage Recycler Activity: Not reported  
Electronic Manifest Broker: Not reported

List of NAICS Codes and Descriptions:  
NAICS Code: 56299  
NAICS Description: ALL OTHER WASTE MANAGEMENT SERVICES

Facility Has Received Notices of Violations:  
Violations: No Violations Found

Evaluation Action Summary:  
Evaluations: No Evaluations Found

**M150**  
**West**  
**1/8-1/4**  
**0.146 mi.**  
**772 ft.**  
**WINSLOW**  
**1041 N. FORMOSA AVE**  
**WEST HOLLYWOOD, CA 90046**  
**Site 13 of 26 in cluster M**

**RCRA NonGen / NLR** **1025845097**  
**CAC003024718**

**Relative:** RCRA NonGen / NLR:  
**Lower** Date Form Received by Agency: 20190718  
**Actual:** Handler Name: WINSLOW  
**279 ft.** Handler Address: 1041 N. FORMOSA AVE  
Handler City,State,Zip: WEST HOLLYWOOD, CA 90046

Map ID  
Direction  
Distance  
Elevation

MAP FINDINGS

Site

Database(s)

EDR ID Number  
EPA ID Number

**WINSLOW (Continued)**

**1025845097**

|  |                           |
|--|---------------------------|
| EPA ID:  | CAC003024718              |
| Contact Name:  | JEFF GOYER                |
| Contact Address:   | 1041 N. FORMOSA AVE       |
| Contact City,State,Zip:  | WEST HOLLYWOOD, CA 90046  |
| Contact Telephone:   | 323-850-2499              |
| Contact Fax:   | Not reported              |
| Contact Email:   | JEFFTGoyer@GMAIL.COM      |
| Contact Title:   | Not reported              |
| EPA Region:  | 09                        |
| Land Type:   | Not reported              |
| Federal Waste Generator Description:                           | Not a generator, verified |
| Non-Notifier:  | Not reported              |
| Biennial Report Cycle:   | Not reported              |
| Accessibility:   | Not reported              |
| Active Site Indicator:   | Handler Activities        |
| State District Owner:  | Not reported              |
| State District:  | Not reported              |
| Mailing Address:   | 1041 N. FORMOSA AVE       |
| Mailing City,State,Zip:  | WEST HOLLYWOOD, CA 90046  |
| Owner Name:  | WINSLOW LYLES             |
| Owner Type:  | Other                     |
| Operator Name:   | JEFF GOYER                |
| Operator Type:   | Other                     |
| Short-Term Generator Activity:                                 | No                        |
| Importer Activity:   | No                        |
| Mixed Waste Generator:   | No                        |
| Transporter Activity:  | No                        |
| Transfer Facility Activity:                                    | No                        |
| Recycler Activity with Storage:                                | No                        |
| Small Quantity On-Site Burner Exemption:                       | No                        |
| Smelting Melting and Refining Furnace Exemption:               | No                        |
| Underground Injection Control:                                 | No                        |
| Off-Site Waste Receipt:  | No                        |
| Universal Waste Indicator:                                     | Yes                       |
| Universal Waste Destination Facility:                          | Yes                       |
| Federal Universal Waste:                                       | No                        |
| Active Site Fed-Reg Treatment Storage and Disposal Facility:   | Not reported              |
| Active Site Converter Treatment storage and Disposal Facility: | Not reported              |
| Active Site State-Reg Treatment Storage and Disposal Facility: | Not reported              |
| Active Site State-Reg Handler:                                 | ---                       |
| Federal Facility Indicator:                                    | Not reported              |
| Hazardous Secondary Material Indicator:                        | N                         |
| Sub-Part K Indicator:  | Not reported              |
| Commercial TSD Indicator:                                      | No                        |
| Treatment Storage and Disposal Type:                           | Not reported              |
| 2018 GPRA Permit Baseline:                                     | Not on the Baseline       |
| 2018 GPRA Renewals Baseline:                                   | Not on the Baseline       |
| Permit Renewals Workload Universe:                             | Not reported              |
| Permit Workload Universe:                                      | Not reported              |
| Permit Progress Universe:                                      | Not reported              |
| Post-Closure Workload Universe:                                | Not reported              |
| Closure Workload Universe:                                     | Not reported              |
| 202 GPRA Corrective Action Baseline:                           | No                        |
| Corrective Action Workload Universe:                           | No                        |
| Subject to Corrective Action Universe:                         | No                        |
| Non-TSDFs Where RCRA CA has Been Imposed Universe:             | No                        |
| TSDFs Potentially Subject to CA Under 3004 (u)/(v) Universe:   | No                        |

Map ID  
Direction  
Distance  
Elevation

MAP FINDINGS

Site

Database(s)

EDR ID Number  
EPA ID Number

**WINSLOW (Continued)**

**1025845097**

TSDFs Only Subject to CA under Discretionary Auth Universe: No  
Corrective Action Priority Ranking: No NCAPS ranking  
Environmental Control Indicator: No  
Institutional Control Indicator: No  
Human Exposure Controls Indicator: N/A  
Groundwater Controls Indicator: N/A  
Operating TSDF Universe: Not reported  
Full Enforcement Universe: Not reported  
Significant Non-Complier Universe: No  
Unaddressed Significant Non-Complier Universe: No  
Addressed Significant Non-Complier Universe: No  
Significant Non-Complier With a Compliance Schedule Universe: No  
Financial Assurance Required: Not reported  
Handler Date of Last Change: 20190729  
Recognized Trader-Importer: No  
Recognized Trader-Exporter: No  
Importer of Spent Lead Acid Batteries: No  
Exporter of Spent Lead Acid Batteries: No  
Recycler Activity Without Storage: No  
Manifest Broker: No  
Sub-Part P Indicator: No

**Handler - Owner Operator:**

Owner/Operator Indicator: Owner  
Owner/Operator Name: WINSLOW LYLES  
Legal Status: Other  
Date Became Current: Not reported  
Date Ended Current: Not reported  
Owner/Operator Address: 1041 N. FORMOSA AVE  
Owner/Operator City,State,Zip: WEST HOLLYWOOD, CA 90046  
Owner/Operator Telephone: 323-850-2499  
Owner/Operator Telephone Ext: Not reported  
Owner/Operator Fax: Not reported  
Owner/Operator Email: Not reported

Owner/Operator Indicator: Operator  
Owner/Operator Name: JEFF GOYER  
Legal Status: Other  
Date Became Current: Not reported  
Date Ended Current: Not reported  
Owner/Operator Address: 1041 N. FORMOSA AVE  
Owner/Operator City,State,Zip: WEST HOLLYWOOD, CA 90046  
Owner/Operator Telephone: 323-850-2499  
Owner/Operator Telephone Ext: Not reported  
Owner/Operator Fax: Not reported  
Owner/Operator Email: Not reported

**Historic Generators:**

Receive Date: 20190718  
Handler Name: WINSLOW  
Federal Waste Generator Description: Not a generator, verified  
State District Owner: Not reported  
Large Quantity Handler of Universal Waste: No  
Recognized Trader Importer: No  
Recognized Trader Exporter: No

Map ID  
Direction  
Distance  
Elevation

MAP FINDINGS

Site

Database(s)

EDR ID Number  
EPA ID Number

**WINSLOW (Continued)**

**1025845097**

Spent Lead Acid Battery Importer: No  
Spent Lead Acid Battery Exporter: No  
Current Record: Yes  
Non Storage Recycler Activity: Not reported  
Electronic Manifest Broker: Not reported

List of NAICS Codes and Descriptions:

NAICS Code: 56299  
NAICS Description: ALL OTHER WASTE MANAGEMENT SERVICES

Facility Has Received Notices of Violations:

Violations: No Violations Found

Evaluation Action Summary:

Evaluations: No Evaluations Found

**M151**  
**West**  
**1/8-1/4**  
**0.146 mi.**  
**772 ft.**

**THE POLITICIAN-SEASON 1**  
**1041 N. FORMOSA AVE/WRITERS BLDG,**  
**WEST HOLLYWOOD, CA 90046**

**RCRA NonGen / NLR**

**1024758348**  
**CAC002978190**

**Site 14 of 26 in cluster M**

**Relative:**  
**Lower**

**Actual:**  
**279 ft.**

RCRA NonGen / NLR:  
Date Form Received by Agency: 20180829  
Handler Name: THE POLITICIAN-SEASON 1  
Handler Address: 1041 N. FORMOSA AVE/WRITERS BLDG,  
WEST HOLLYWOOD, CA 90046  
Handler City,State,Zip: CAC002978190  
EPA ID: STEVE HOWARD  
Contact Name: 1041 N. FORMOSA AVE.,WRITERS BLDG.  
Contact Address: WEST HOLLYWOOD, CA 90046  
Contact City,State,Zip: 323-850-3939  
Contact Telephone: Not reported  
Contact Fax: JORTIZ23@WM.COM  
Contact Email: Not reported  
Contact Title: 09  
EPA Region: Not reported  
Land Type: Not a generator, verified  
Federal Waste Generator Description: Not reported  
Non-Notifier: Not reported  
Biennial Report Cycle: Not reported  
Accessibility: Handler Activities  
Active Site Indicator: Not reported  
State District Owner: Not reported  
State District: 1041 N. FORMOSA AVE., WRITERS BLDG.  
Mailing Address: WEST HOLLYWOOD, CA 90046  
Mailing City,State,Zip: PACIFIC 2.1  
Owner Name: Other  
Owner Type: STEVE HOWARD  
Operator Name: Other  
Operator Type: No  
Short-Term Generator Activity: No  
Importer Activity: No  
Mixed Waste Generator: No  
Transporter Activity: No  
Transfer Facility Activity: No



Map ID  
Direction  
Distance  
Elevation

MAP FINDINGS

Site

Database(s)

EDR ID Number  
EPA ID Number

**THE POLITICIAN-SEASON 1 (Continued)**

**1024758348**

|  |                     |
|--|---------------------|
| Recycler Activity with Storage:                                | No                  |
| Small Quantity On-Site Burner Exemption:                       | No                  |
| Smelting Melting and Refining Furnace Exemption:               | No                  |
| Underground Injection Control:                                 | No                  |
| Off-Site Waste Receipt:  | No                  |
| Universal Waste Indicator:                                     | Yes                 |
| Universal Waste Destination Facility:                          | Yes                 |
| Federal Universal Waste:                                       | No                  |
| Active Site Fed-Reg Treatment Storage and Disposal Facility:   | Not reported        |
| Active Site Converter Treatment storage and Disposal Facility: | Not reported        |
| Active Site State-Reg Treatment Storage and Disposal Facility: | Not reported        |
| Active Site State-Reg Handler:                                 | ---                 |
| Federal Facility Indicator:                                    | Not reported        |
| Hazardous Secondary Material Indicator:                        | N                   |
| Sub-Part K Indicator:  | Not reported        |
| Commercial TSD Indicator:                                      | No                  |
| Treatment Storage and Disposal Type:                           | Not reported        |
| 2018 GPRA Permit Baseline:                                     | Not on the Baseline |
| 2018 GPRA Renewals Baseline:                                   | Not on the Baseline |
| Permit Renewals Workload Universe:                             | Not reported        |
| Permit Workload Universe:                                      | Not reported        |
| Permit Progress Universe:                                      | Not reported        |
| Post-Closure Workload Universe:                                | Not reported        |
| Closure Workload Universe:                                     | Not reported        |
| 202 GPRA Corrective Action Baseline:                           | No                  |
| Corrective Action Workload Universe:                           | No                  |
| Subject to Corrective Action Universe:                         | No                  |
| Non-TSDFs Where RCRA CA has Been Imposed Universe:             | No                  |
| TSDFs Potentially Subject to CA Under 3004 (u)/(v) Universe:   | No                  |
| TSDFs Only Subject to CA under Discretionary Auth Universe:    | No                  |
| Corrective Action Priority Ranking:                            | No NCAPS ranking    |
| Environmental Control Indicator:                               | No                  |
| Institutional Control Indicator:                               | No                  |
| Human Exposure Controls Indicator:                             | N/A                 |
| Groundwater Controls Indicator:                                | N/A                 |
| Operating TSDF Universe:                                       | Not reported        |
| Full Enforcement Universe:                                     | Not reported        |
| Significant Non-Complier Universe:                             | No                  |
| Unaddressed Significant Non-Complier Universe:                 | No                  |
| Addressed Significant Non-Complier Universe:                   | No                  |
| Significant Non-Complier With a Compliance Schedule Universe:  | No                  |
| Financial Assurance Required:                                  | Not reported        |
| Handler Date of Last Change:                                   | 20180905            |
| Recognized Trader-Importer:                                    | No                  |
| Recognized Trader-Exporter:                                    | No                  |
| Importer of Spent Lead Acid Batteries:                         | No                  |
| Exporter of Spent Lead Acid Batteries:                         | No                  |
| Recycler Activity Without Storage:                             | No                  |
| Manifest Broker:   | No                  |
| Sub-Part P Indicator:  | No                  |

**Handler - Owner Operator:**

|                           |              |
|---------------------------|--------------|
| Owner/Operator Indicator: | Operator     |
| Owner/Operator Name:      | STEVE HOWARD |
| Legal Status:             | Other        |
| Date Became Current:      | Not reported |

Map ID  
Direction  
Distance  
Elevation

MAP FINDINGS

Site

Database(s)

EDR ID Number  
EPA ID Number

**THE POLITICIAN-SEASON 1 (Continued)**

**1024758348**

Date Ended Current: Not reported  
Owner/Operator Address: 1041 N. FORMOSA AVE., WRITERS BLDG.  
Owner/Operator City, State, Zip: WEST HOLLYWOOD, CA 90046  
Owner/Operator Telephone: 323-850-3939  
Owner/Operator Telephone Ext: Not reported  
Owner/Operator Fax: Not reported  
Owner/Operator Email: Not reported

Owner/Operator Indicator: Owner  
Owner/Operator Name: PACIFIC 2.1  
Legal Status: Other  
Date Became Current: Not reported  
Date Ended Current: Not reported  
Owner/Operator Address: 1041 N. FORMOSA AVE., WRITERS BLDG.  
Owner/Operator City, State, Zip: WEST HOLLYWOOD, CA 90046  
Owner/Operator Telephone: 323-850-3939  
Owner/Operator Telephone Ext: Not reported  
Owner/Operator Fax: Not reported  
Owner/Operator Email: Not reported

Historic Generators:  
Receive Date: 20180829  
Handler Name: THE POLITICIAN-SEASON 1  
Federal Waste Generator Description: Not a generator, verified  
State District Owner: Not reported  
Large Quantity Handler of Universal Waste: No  
Recognized Trader Importer: No  
Recognized Trader Exporter: No  
Spent Lead Acid Battery Importer: No  
Spent Lead Acid Battery Exporter: No  
Current Record: Yes  
Non Storage Recycler Activity: Not reported  
Electronic Manifest Broker: Not reported

List of NAICS Codes and Descriptions:  
NAICS Code: 512110  
NAICS Description: MOTION PICTURE AND VIDEO PRODUCTION

Facility Has Received Notices of Violations:  
Violations: No Violations Found

Evaluation Action Summary:  
Evaluations: No Evaluations Found

**M152**  
**West**  
**1/8-1/4**  
**0.146 mi.**  
**772 ft.**

**ABC SIGNATURE STUDIOS**  
**1041 N FORMOSA AVE**  
**W HOLLYWOOD, CA 90046**  
**Site 15 of 26 in cluster M**

**RCRA NonGen / NLR 1025838918**  
**CAC003018515**

**Relative:**  
**Lower**  
**Actual:**  
**279 ft.**

RCRA NonGen / NLR:  
Date Form Received by Agency: 20190606  
Handler Name: ABC SIGNATURE STUDIOS  
Handler Address: 1041 N FORMOSA AVE  
Handler City, State, Zip: W HOLLYWOOD, CA 90046

Map ID  
Direction  
Distance  
Elevation

MAP FINDINGS

Site

Database(s)

EDR ID Number  
EPA ID Number

**ABC SIGNATURE STUDIOS (Continued)**

**1025838918**

|  |                           |
|--|---------------------------|
| EPA ID:  | CAC003018515              |
| Contact Name:  | ERIC DIXON                |
| Contact Address:   | 1041 N FORMOSA AVE        |
| Contact City,State,Zip:  | W HOLLYWOOD, CA 90046     |
| Contact Telephone:   | 323-371-7555              |
| Contact Fax:   | Not reported              |
| Contact Email:   | ERICDFILM@GMAIL.COM       |
| Contact Title:   | Not reported              |
| EPA Region:  | 09                        |
| Land Type:   | Not reported              |
| Federal Waste Generator Description:                           | Not a generator, verified |
| Non-Notifier:  | Not reported              |
| Biennial Report Cycle:   | Not reported              |
| Accessibility:   | Not reported              |
| Active Site Indicator:   | Handler Activities        |
| State District Owner:  | Not reported              |
| State District:  | Not reported              |
| Mailing Address:   | 1041 N FORMOSA AVE        |
| Mailing City,State,Zip:  | W HOLLYWOOD, CA 90046     |
| Owner Name:  | ABC SIGNATURE STUDIOS     |
| Owner Type:  | Other                     |
| Operator Name:   | ERIC DIXON                |
| Operator Type:   | Other                     |
| Short-Term Generator Activity:                                 | No                        |
| Importer Activity:   | No                        |
| Mixed Waste Generator:   | No                        |
| Transporter Activity:  | No                        |
| Transfer Facility Activity:                                    | No                        |
| Recycler Activity with Storage:                                | No                        |
| Small Quantity On-Site Burner Exemption:                       | No                        |
| Smelting Melting and Refining Furnace Exemption:               | No                        |
| Underground Injection Control:                                 | No                        |
| Off-Site Waste Receipt:  | No                        |
| Universal Waste Indicator:                                     | Yes                       |
| Universal Waste Destination Facility:                          | Yes                       |
| Federal Universal Waste:                                       | No                        |
| Active Site Fed-Reg Treatment Storage and Disposal Facility:   | Not reported              |
| Active Site Converter Treatment storage and Disposal Facility: | Not reported              |
| Active Site State-Reg Treatment Storage and Disposal Facility: | Not reported              |
| Active Site State-Reg Handler:                                 | ---                       |
| Federal Facility Indicator:                                    | Not reported              |
| Hazardous Secondary Material Indicator:                        | N                         |
| Sub-Part K Indicator:  | Not reported              |
| Commercial TSD Indicator:                                      | No                        |
| Treatment Storage and Disposal Type:                           | Not reported              |
| 2018 GPRA Permit Baseline:                                     | Not on the Baseline       |
| 2018 GPRA Renewals Baseline:                                   | Not on the Baseline       |
| Permit Renewals Workload Universe:                             | Not reported              |
| Permit Workload Universe:                                      | Not reported              |
| Permit Progress Universe:                                      | Not reported              |
| Post-Closure Workload Universe:                                | Not reported              |
| Closure Workload Universe:                                     | Not reported              |
| 202 GPRA Corrective Action Baseline:                           | No                        |
| Corrective Action Workload Universe:                           | No                        |
| Subject to Corrective Action Universe:                         | No                        |
| Non-TSDFs Where RCRA CA has Been Imposed Universe:             | No                        |
| TSDFs Potentially Subject to CA Under 3004 (u)/(v) Universe:   | No                        |

Map ID  
Direction  
Distance  
Elevation

MAP FINDINGS

Site

Database(s)

EDR ID Number  
EPA ID Number

**ABC SIGNATURE STUDIOS (Continued)**

**1025838918**

|   |                  |
|---|------------------|
| TSDFs Only Subject to CA under Discretionary Auth Universe:   | No               |
| Corrective Action Priority Ranking:                           | No NCAPS ranking |
| Environmental Control Indicator:                              | No               |
| Institutional Control Indicator:                              | No               |
| Human Exposure Controls Indicator:                            | N/A              |
| Groundwater Controls Indicator:                               | N/A              |
| Operating TSDF Universe:                                      | Not reported     |
| Full Enforcement Universe:                                    | Not reported     |
| Significant Non-Complier Universe:                            | No               |
| Unaddressed Significant Non-Complier Universe:                | No               |
| Addressed Significant Non-Complier Universe:                  | No               |
| Significant Non-Complier With a Compliance Schedule Universe: | No               |
| Financial Assurance Required:                                 | Not reported     |
| Handler Date of Last Change:                                  | 20190627         |
| Recognized Trader-Importer:                                   | No               |
| Recognized Trader-Exporter:                                   | No               |
| Importer of Spent Lead Acid Batteries:                        | No               |
| Exporter of Spent Lead Acid Batteries:                        | No               |
| Recycler Activity Without Storage:                            | No               |
| Manifest Broker:  | No               |
| Sub-Part P Indicator:   | No               |

**Handler - Owner Operator:**

|                                |                       |
|--------------------------------|-----------------------|
| Owner/Operator Indicator:      | Owner                 |
| Owner/Operator Name:           | ABC SIGNATURE STUDIOS |
| Legal Status:                  | Other                 |
| Date Became Current:           | Not reported          |
| Date Ended Current:            | Not reported          |
| Owner/Operator Address:        | 500 S BUENA VISTA ST  |
| Owner/Operator City,State,Zip: | BURBANK, CA 91521     |
| Owner/Operator Telephone:      | 818-560-6524          |
| Owner/Operator Telephone Ext:  | Not reported          |
| Owner/Operator Fax:            | Not reported          |
| Owner/Operator Email:          | Not reported          |

|                                |                       |
|--------------------------------|-----------------------|
| Owner/Operator Indicator:      | Operator              |
| Owner/Operator Name:           | ERIC DIXON            |
| Legal Status:                  | Other                 |
| Date Became Current:           | Not reported          |
| Date Ended Current:            | Not reported          |
| Owner/Operator Address:        | 1041 N FORMOSA AVE    |
| Owner/Operator City,State,Zip: | W HOLLYWOOD, CA 90046 |
| Owner/Operator Telephone:      | 323-371-7555          |
| Owner/Operator Telephone Ext:  | Not reported          |
| Owner/Operator Fax:            | Not reported          |
| Owner/Operator Email:          | Not reported          |

**Historic Generators:**

|  |                           |
|--|---------------------------|
| Receive Date:                              | 20190606                  |
| Handler Name:                              | ABC SIGNATURE STUDIOS     |
| Federal Waste Generator Description:       | Not a generator, verified |
| State District Owner:                      | Not reported              |
| Large Quantity Handler of Universal Waste: | No                        |
| Recognized Trader Importer:                | No                        |
| Recognized Trader Exporter:                | No                        |

Map ID  
Direction  
Distance  
Elevation

MAP FINDINGS

Site

Database(s)

EDR ID Number  
EPA ID Number

**ABC SIGNATURE STUDIOS (Continued)**

**1025838918**

Spent Lead Acid Battery Importer: No  
Spent Lead Acid Battery Exporter: No  
Current Record: Yes  
Non Storage Recycler Activity: Not reported  
Electronic Manifest Broker: Not reported

List of NAICS Codes and Descriptions:

NAICS Code: 56299  
NAICS Description: ALL OTHER WASTE MANAGEMENT SERVICES

Facility Has Received Notices of Violations:

Violations: No Violations Found

Evaluation Action Summary:

Evaluations: No Evaluations Found

**M153**  
**West**  
**1/8-1/4**  
**0.146 mi.**  
**772 ft.**

**COOLER WATERS PRODUCTIONS**  
**1041 N FORMOSA AVE**  
**WEST HOLLYWOOD, CA 90046**

**RCRA NonGen / NLR**

**1026483905**  
**CAC003089989**

**Site 16 of 26 in cluster M**

**Relative:**  
**Lower**

**Actual:**  
**279 ft.**

RCRA NonGen / NLR:  
Date Form Received by Agency: 20201026  
Handler Name: COOLER WATERS PRODUCTIONS  
Handler Address: 1041 N FORMOSA AVE  
Handler City,State,Zip: WEST HOLLYWOOD, CA 90046  
EPA ID: CAC003089989  
Contact Name: COOLER WATERS PRODUCTIONS  
Contact Address: 1041 N FORMOSA AVE  
Contact City,State,Zip: WEST HOLLYWOOD, CA 90046  
Contact Telephone: 818-257-3799  
Contact Fax: Not reported  
Contact Email: SARAHLIZSNYDER5@GMAIL.COM  
Contact Title: Not reported  
EPA Region: 09  
Land Type: Not reported  
Federal Waste Generator Description: Not a generator, verified  
Non-Notifier: Not reported  
Biennial Report Cycle: Not reported  
Accessibility: Not reported  
Active Site Indicator: Not reported  
State District Owner: Not reported  
State District: Not reported  
Mailing Address: 1041 N FORMOSA AVE  
Mailing City,State,Zip: WEST HOLLYWOOD, CA 90046  
Owner Name: THE LOT STUDIOS  
Owner Type: Other  
Operator Name: COOLER WATERS PRODUCTIONS  
Operator Type: Other  
Short-Term Generator Activity: No  
Importer Activity: No  
Mixed Waste Generator: No  
Transporter Activity: No  
Transfer Facility Activity: No

Map ID  
Direction  
Distance  
Elevation

MAP FINDINGS

Site

Database(s)

EDR ID Number  
EPA ID Number

**COOLER WATERS PRODUCTIONS (Continued)**

**1026483905**

|  |                     |
|--|---------------------|
| Recycler Activity with Storage:                                | No                  |
| Small Quantity On-Site Burner Exemption:                       | No                  |
| Smelting Melting and Refining Furnace Exemption:               | No                  |
| Underground Injection Control:                                 | No                  |
| Off-Site Waste Receipt:  | No                  |
| Universal Waste Indicator:                                     | No                  |
| Universal Waste Destination Facility:                          | No                  |
| Federal Universal Waste:                                       | No                  |
| Active Site Fed-Reg Treatment Storage and Disposal Facility:   | Not reported        |
| Active Site Converter Treatment storage and Disposal Facility: | Not reported        |
| Active Site State-Reg Treatment Storage and Disposal Facility: | Not reported        |
| Active Site State-Reg Handler:                                 | ---                 |
| Federal Facility Indicator:                                    | Not reported        |
| Hazardous Secondary Material Indicator:                        | N                   |
| Sub-Part K Indicator:  | Not reported        |
| Commercial TSD Indicator:                                      | No                  |
| Treatment Storage and Disposal Type:                           | Not reported        |
| 2018 GPRA Permit Baseline:                                     | Not on the Baseline |
| 2018 GPRA Renewals Baseline:                                   | Not on the Baseline |
| Permit Renewals Workload Universe:                             | Not reported        |
| Permit Workload Universe:                                      | Not reported        |
| Permit Progress Universe:                                      | Not reported        |
| Post-Closure Workload Universe:                                | Not reported        |
| Closure Workload Universe:                                     | Not reported        |
| 202 GPRA Corrective Action Baseline:                           | No                  |
| Corrective Action Workload Universe:                           | No                  |
| Subject to Corrective Action Universe:                         | No                  |
| Non-TSDFs Where RCRA CA has Been Imposed Universe:             | No                  |
| TSDFs Potentially Subject to CA Under 3004 (u)/(v) Universe:   | No                  |
| TSDFs Only Subject to CA under Discretionary Auth Universe:    | No                  |
| Corrective Action Priority Ranking:                            | No NCAPS ranking    |
| Environmental Control Indicator:                               | No                  |
| Institutional Control Indicator:                               | No                  |
| Human Exposure Controls Indicator:                             | N/A                 |
| Groundwater Controls Indicator:                                | N/A                 |
| Operating TSDF Universe:                                       | Not reported        |
| Full Enforcement Universe:                                     | Not reported        |
| Significant Non-Complier Universe:                             | No                  |
| Unaddressed Significant Non-Complier Universe:                 | No                  |
| Addressed Significant Non-Complier Universe:                   | No                  |
| Significant Non-Complier With a Compliance Schedule Universe:  | No                  |
| Financial Assurance Required:                                  | Not reported        |
| Handler Date of Last Change:                                   | 20201106            |
| Recognized Trader-Importer:                                    | No                  |
| Recognized Trader-Exporter:                                    | No                  |
| Importer of Spent Lead Acid Batteries:                         | No                  |
| Exporter of Spent Lead Acid Batteries:                         | No                  |
| Recycler Activity Without Storage:                             | No                  |
| Manifest Broker:   | No                  |
| Sub-Part P Indicator:  | No                  |

Handler - Owner Operator:

Owner/Operator Indicator:  
Owner/Operator Name:  
Legal Status:  
Date Became Current:

Owner  
THE LOT STUDIOS  
Other  
Not reported

Map ID  
Direction  
Distance  
Elevation

MAP FINDINGS

Site

Database(s)

EDR ID Number  
EPA ID Number

**COOLER WATERS PRODUCTIONS (Continued)**

**1026483905**

Date Ended Current: Not reported  
Owner/Operator Address: 1041 N FORMOSA AVE  
Owner/Operator City,State,Zip: WEST HOLLYWOOD, CA 90046  
Owner/Operator Telephone: 323-850-3180  
Owner/Operator Telephone Ext: Not reported  
Owner/Operator Fax: Not reported  
Owner/Operator Email: Not reported  
  
Owner/Operator Indicator: Operator  
Owner/Operator Name: COOLER WATERS PRODUCTIONS  
Legal Status: Other  
Date Became Current: Not reported  
Date Ended Current: Not reported  
Owner/Operator Address: 1041 N FORMOSA AVE  
Owner/Operator City,State,Zip: WEST HOLLYWOOD, CA 90046  
Owner/Operator Telephone: 818-257-3799  
Owner/Operator Telephone Ext: Not reported  
Owner/Operator Fax: Not reported  
Owner/Operator Email: Not reported

Historic Generators:

Receive Date: 20201026  
Handler Name: COOLER WATERS PRODUCTIONS  
Federal Waste Generator Description: Not a generator, verified  
State District Owner: Not reported  
Large Quantity Handler of Universal Waste: No  
Recognized Trader Importer: No  
Recognized Trader Exporter: No  
Spent Lead Acid Battery Importer: No  
Spent Lead Acid Battery Exporter: No  
Current Record: Yes  
Non Storage Recycler Activity: Not reported  
Electronic Manifest Broker: Not reported

List of NAICS Codes and Descriptions:

NAICS Code: 32551  
NAICS Description: PAINT AND COATING MANUFACTURING

Facility Has Received Notices of Violations:

Violations: No Violations Found

Evaluation Action Summary:

Evaluations: No Evaluations Found

**M154**  
**West**  
**1/8-1/4**  
**0.146 mi.**  
**772 ft.**

**PACIFIC 1.2**  
**1041 N. FORMOSA AVE**  
**WEST HOLLYWOOD, CA 90046**  
**Site 17 of 26 in cluster M**

**RCRA NonGen / NLR** **1024771132**  
**CAC002991041**

**Relative:**  
**Lower**  
**Actual:**  
**279 ft.**

RCRA NonGen / NLR:  
Date Form Received by Agency: 20181129  
Handler Name: PACIFIC 1.2  
Handler Address: 1041 N. FORMOSA AVE  
Handler City,State,Zip: WEST HOLLYWOOD, CA 90046

Map ID  
Direction  
Distance  
Elevation

MAP FINDINGS

Site

Database(s)

EDR ID Number  
EPA ID Number

**PACIFIC 1.2 (Continued)**

**1024771132**

|  |                                   |
|--|-----------------------------------|
| EPA ID:  | CAC002991041                      |
| Contact Name:  | MIKE LEBLOVIC                     |
| Contact Address:   | 1041 N. FORMOSA AVE               |
| Contact City,State,Zip:  | WEST HOLLYWOOD, CA 90046          |
| Contact Telephone:   | 818-744-7161                      |
| Contact Fax:   | Not reported                      |
| Contact Email:   | ANGEL.BETANCOURT@SAFETY-KLEEN.COM |
| Contact Title:   | Not reported                      |
| EPA Region:  | 09                                |
| Land Type:   | Not reported                      |
| Federal Waste Generator Description:                           | Not a generator, verified         |
| Non-Notifier:  | Not reported                      |
| Biennial Report Cycle:   | Not reported                      |
| Accessibility:   | Not reported                      |
| Active Site Indicator:   | Handler Activities                |
| State District Owner:  | Not reported                      |
| State District:  | Not reported                      |
| Mailing Address:   | 1041 N. FORMOSA AVE               |
| Mailing City,State,Zip:  | WEST HOLLYWOOD, CA 90046          |
| Owner Name:  | MIKE LEBLOVIC                     |
| Owner Type:  | Other                             |
| Operator Name:   | MIKE LEBLOVIC                     |
| Operator Type:   | Other                             |
| Short-Term Generator Activity:                                 | No                                |
| Importer Activity:   | No                                |
| Mixed Waste Generator:   | No                                |
| Transporter Activity:  | No                                |
| Transfer Facility Activity:                                    | No                                |
| Recycler Activity with Storage:                                | No                                |
| Small Quantity On-Site Burner Exemption:                       | No                                |
| Smelting Melting and Refining Furnace Exemption:               | No                                |
| Underground Injection Control:                                 | No                                |
| Off-Site Waste Receipt:  | No                                |
| Universal Waste Indicator:                                     | Yes                               |
| Universal Waste Destination Facility:                          | Yes                               |
| Federal Universal Waste:                                       | No                                |
| Active Site Fed-Reg Treatment Storage and Disposal Facility:   | Not reported                      |
| Active Site Converter Treatment storage and Disposal Facility: | Not reported                      |
| Active Site State-Reg Treatment Storage and Disposal Facility: | Not reported                      |
| Active Site State-Reg Handler:                                 | ---                               |
| Federal Facility Indicator:                                    | Not reported                      |
| Hazardous Secondary Material Indicator:                        | N                                 |
| Sub-Part K Indicator:  | Not reported                      |
| Commercial TSD Indicator:                                      | No                                |
| Treatment Storage and Disposal Type:                           | Not reported                      |
| 2018 GPRA Permit Baseline:                                     | Not on the Baseline               |
| 2018 GPRA Renewals Baseline:                                   | Not on the Baseline               |
| Permit Renewals Workload Universe:                             | Not reported                      |
| Permit Workload Universe:                                      | Not reported                      |
| Permit Progress Universe:                                      | Not reported                      |
| Post-Closure Workload Universe:                                | Not reported                      |
| Closure Workload Universe:                                     | Not reported                      |
| 202 GPRA Corrective Action Baseline:                           | No                                |
| Corrective Action Workload Universe:                           | No                                |
| Subject to Corrective Action Universe:                         | No                                |
| Non-TSDFs Where RCRA CA has Been Imposed Universe:             | No                                |
| TSDFs Potentially Subject to CA Under 3004 (u)/(v) Universe:   | No                                |



Map ID  
Direction  
Distance  
Elevation

MAP FINDINGS

Site

Database(s)

EDR ID Number  
EPA ID Number

**PACIFIC 1.2 (Continued)**

**1024771132**

|   |                  |
|---|------------------|
| TSDFs Only Subject to CA under Discretionary Auth Universe:   | No               |
| Corrective Action Priority Ranking:                           | No NCAPS ranking |
| Environmental Control Indicator:                              | No               |
| Institutional Control Indicator:                              | No               |
| Human Exposure Controls Indicator:                            | N/A              |
| Groundwater Controls Indicator:                               | N/A              |
| Operating TSDF Universe:                                      | Not reported     |
| Full Enforcement Universe:                                    | Not reported     |
| Significant Non-Complier Universe:                            | No               |
| Unaddressed Significant Non-Complier Universe:                | No               |
| Addressed Significant Non-Complier Universe:                  | No               |
| Significant Non-Complier With a Compliance Schedule Universe: | No               |
| Financial Assurance Required:                                 | Not reported     |
| Handler Date of Last Change:                                  | 20181220         |
| Recognized Trader-Importer:                                   | No               |
| Recognized Trader-Exporter:                                   | No               |
| Importer of Spent Lead Acid Batteries:                        | No               |
| Exporter of Spent Lead Acid Batteries:                        | No               |
| Recycler Activity Without Storage:                            | No               |
| Manifest Broker:  | No               |
| Sub-Part P Indicator:   | No               |

**Handler - Owner Operator:**

|                                |                          |
|--------------------------------|--------------------------|
| Owner/Operator Indicator:      | Owner                    |
| Owner/Operator Name:           | MIKE LEBLOVIC            |
| Legal Status:                  | Other                    |
| Date Became Current:           | Not reported             |
| Date Ended Current:            | Not reported             |
| Owner/Operator Address:        | 1041 N. FORMOSA AVE      |
| Owner/Operator City,State,Zip: | WEST HOLLYWOOD, CA 90046 |
| Owner/Operator Telephone:      | 818-744-7161             |
| Owner/Operator Telephone Ext:  | Not reported             |
| Owner/Operator Fax:            | Not reported             |
| Owner/Operator Email:          | Not reported             |

|                                |                          |
|--------------------------------|--------------------------|
| Owner/Operator Indicator:      | Operator                 |
| Owner/Operator Name:           | MIKE LEBLOVIC            |
| Legal Status:                  | Other                    |
| Date Became Current:           | Not reported             |
| Date Ended Current:            | Not reported             |
| Owner/Operator Address:        | 1041 N. FORMOSA AVE      |
| Owner/Operator City,State,Zip: | WEST HOLLYWOOD, CA 90046 |
| Owner/Operator Telephone:      | 818-744-7161             |
| Owner/Operator Telephone Ext:  | Not reported             |
| Owner/Operator Fax:            | Not reported             |
| Owner/Operator Email:          | Not reported             |

**Historic Generators:**

|  |                           |
|--|---------------------------|
| Receive Date:                              | 20181129                  |
| Handler Name:                              | PACIFIC 1.2               |
| Federal Waste Generator Description:       | Not a generator, verified |
| State District Owner:                      | Not reported              |
| Large Quantity Handler of Universal Waste: | No                        |
| Recognized Trader Importer:                | No                        |
| Recognized Trader Exporter:                | No                        |

Map ID  
Direction  
Distance  
Elevation

MAP FINDINGS

Site

Database(s)

EDR ID Number  
EPA ID Number

**PACIFIC 1.2 (Continued)**

**1024771132**

Spent Lead Acid Battery Importer: No  
Spent Lead Acid Battery Exporter: No  
Current Record: Yes  
Non Storage Recycler Activity: Not reported  
Electronic Manifest Broker: Not reported

List of NAICS Codes and Descriptions:

NAICS Code: 56299  
NAICS Description: ALL OTHER WASTE MANAGEMENT SERVICES

Facility Has Received Notices of Violations:

Violations: No Violations Found

Evaluation Action Summary:

Evaluations: No Evaluations Found

**M155**  
**West**  
**1/8-1/4**  
**0.146 mi.**  
**772 ft.**

**THE LOT**  
**1041 N FORMOSA AVE**  
**WEST HOLLYWOOD, CA 90046**

**UST** **U004289781**  
**N/A**

**Site 18 of 26 in cluster M**

**Relative:**  
**Lower**

UST:

**Actual:**  
**279 ft.**

Name: THE LOT  
Address: 1041 N FORMOSA AVE  
City,State,Zip: WEST HOLLYWOOD, CA 90046  
Facility ID: Not reported  
Permitting Agency: Los Angeles County Fire Department  
CERSID: Not reported  
Latitude: 34.08976  
Longitude: -118.34744

Name: THE LOT  
Address: 1041 N FORMOSA AVE  
City,State,Zip: WEST HOLLYWOOD, CA 90046  
Facility ID: LACoFA0011473  
Permitting Agency: Los Angeles County Fire Department  
CERSID: 10263784  
Latitude: 34.08977  
Longitude: -118.34745

**M156**  
**West**  
**1/8-1/4**  
**0.146 mi.**  
**772 ft.**

**LEGION S2 STAGE FACILITY**  
**1041 NORTH FORMOSA AVENUE**  
**WEST HOLLYWOOD, CA 90046**

**RCRA NonGen / NLR** **1024861192**  
**CAL000429660**

**Site 19 of 26 in cluster M**

**Relative:**  
**Lower**

RCRA NonGen / NLR:

**Actual:**  
**279 ft.**

Date Form Received by Agency: 20170731  
Handler Name: LEGION S2 STAGE FACILITY  
Handler Address: 1041 NORTH FORMOSA AVENUE  
Handler City,State,Zip: WEST HOLLYWOOD, CA 90046  
EPA ID: CAL000429660  
Contact Name: CHRIS CAMPBELL

Map ID  
Direction  
Distance  
Elevation

MAP FINDINGS

Site

Database(s)

EDR ID Number  
EPA ID Number

**LEGION S2 STAGE FACILITY (Continued)**

**1024861192**

|  |                           |
|--|---------------------------|
| Contact Address:   | 1041 NORTH FORMOSA AVENUE |
| Contact City,State,Zip:  | WEST HOLLYWOOD, CA 90046  |
| Contact Telephone:   | 818-262-0467              |
| Contact Fax:   | Not reported              |
| Contact Email:   | DCCSTLRFAN@YAHOO.COM      |
| Contact Title:   | Not reported              |
| EPA Region:  | 09                        |
| Land Type:   | Not reported              |
| Federal Waste Generator Description:                           | Not a generator, verified |
| Non-Notifier:  | Not reported              |
| Biennial Report Cycle:   | Not reported              |
| Accessibility:   | Not reported              |
| Active Site Indicator:   | Handler Activities        |
| State District Owner:  | Not reported              |
| State District:  | Not reported              |
| Mailing Address:   | 1041 NORTH FORMOSA AVENUE |
| Mailing City,State,Zip:  | WEST HOLLYWOOD, CA 90046  |
| Owner Name:  | FX PRODUCTION             |
| Owner Type:  | Other                     |
| Operator Name:   | CHRIS CAMPBELL            |
| Operator Type:   | Other                     |
| Short-Term Generator Activity:                                 | No                        |
| Importer Activity:   | No                        |
| Mixed Waste Generator:   | No                        |
| Transporter Activity:  | No                        |
| Transfer Facility Activity:                                    | No                        |
| Recycler Activity with Storage:                                | No                        |
| Small Quantity On-Site Burner Exemption:                       | No                        |
| Smelting Melting and Refining Furnace Exemption:               | No                        |
| Underground Injection Control:                                 | No                        |
| Off-Site Waste Receipt:  | No                        |
| Universal Waste Indicator:                                     | Yes                       |
| Universal Waste Destination Facility:                          | Yes                       |
| Federal Universal Waste:                                       | No                        |
| Active Site Fed-Reg Treatment Storage and Disposal Facility:   | Not reported              |
| Active Site Converter Treatment storage and Disposal Facility: | Not reported              |
| Active Site State-Reg Treatment Storage and Disposal Facility: | Not reported              |
| Active Site State-Reg Handler:                                 | ---                       |
| Federal Facility Indicator:                                    | Not reported              |
| Hazardous Secondary Material Indicator:                        | N                         |
| Sub-Part K Indicator:  | Not reported              |
| Commercial TSD Indicator:                                      | No                        |
| Treatment Storage and Disposal Type:                           | Not reported              |
| 2018 GPRA Permit Baseline:                                     | Not on the Baseline       |
| 2018 GPRA Renewals Baseline:                                   | Not on the Baseline       |
| Permit Renewals Workload Universe:                             | Not reported              |
| Permit Workload Universe:                                      | Not reported              |
| Permit Progress Universe:                                      | Not reported              |
| Post-Closure Workload Universe:                                | Not reported              |
| Closure Workload Universe:                                     | Not reported              |
| 202 GPRA Corrective Action Baseline:                           | No                        |
| Corrective Action Workload Universe:                           | No                        |
| Subject to Corrective Action Universe:                         | No                        |
| Non-TSDFs Where RCRA CA has Been Imposed Universe:             | No                        |
| TSDFs Potentially Subject to CA Under 3004 (u)/(v) Universe:   | No                        |
| TSDFs Only Subject to CA under Discretionary Auth Universe:    | No                        |
| Corrective Action Priority Ranking:                            | No NCAPS ranking          |

Map ID  
Direction  
Distance  
Elevation

MAP FINDINGS

Site

Database(s)

EDR ID Number  
EPA ID Number

**LEGION S2 STAGE FACILITY (Continued)**

**1024861192**

|   |              |
|---|--------------|
| Environmental Control Indicator:                              | No           |
| Institutional Control Indicator:                              | No           |
| Human Exposure Controls Indicator:                            | N/A          |
| Groundwater Controls Indicator:                               | N/A          |
| Operating TSDF Universe:                                      | Not reported |
| Full Enforcement Universe:                                    | Not reported |
| Significant Non-Complier Universe:                            | No           |
| Unaddressed Significant Non-Complier Universe:                | No           |
| Addressed Significant Non-Complier Universe:                  | No           |
| Significant Non-Complier With a Compliance Schedule Universe: | No           |
| Financial Assurance Required:                                 | Not reported |
| Handler Date of Last Change:                                  | 20180907     |
| Recognized Trader-Importer:                                   | No           |
| Recognized Trader-Exporter:                                   | No           |
| Importer of Spent Lead Acid Batteries:                        | No           |
| Exporter of Spent Lead Acid Batteries:                        | No           |
| Recycler Activity Without Storage:                            | No           |
| Manifest Broker:  | No           |
| Sub-Part P Indicator:   | No           |

**Handler - Owner Operator:**

|                                |                                |
|--------------------------------|--------------------------------|
| Owner/Operator Indicator:      | Owner                          |
| Owner/Operator Name:           | FX PRODUCTION                  |
| Legal Status:                  | Other                          |
| Date Became Current:           | Not reported                   |
| Date Ended Current:            | Not reported                   |
| Owner/Operator Address:        | 10201 WEST PICO BLVD, BLDG 103 |
| Owner/Operator City,State,Zip: | LOS ANGELES, CA 90035          |
| Owner/Operator Telephone:      | 310-369-1000                   |
| Owner/Operator Telephone Ext:  | Not reported                   |
| Owner/Operator Fax:            | Not reported                   |
| Owner/Operator Email:          | Not reported                   |

|                                |                           |
|--------------------------------|---------------------------|
| Owner/Operator Indicator:      | Operator                  |
| Owner/Operator Name:           | CHRIS CAMPBELL            |
| Legal Status:                  | Other                     |
| Date Became Current:           | Not reported              |
| Date Ended Current:            | Not reported              |
| Owner/Operator Address:        | 1041 NORTH FORMOSA AVENUE |
| Owner/Operator City,State,Zip: | WEST HOLLYWOOD, CA 90046  |
| Owner/Operator Telephone:      | 818-262-0467              |
| Owner/Operator Telephone Ext:  | Not reported              |
| Owner/Operator Fax:            | Not reported              |
| Owner/Operator Email:          | Not reported              |

**Historic Generators:**

|  |                           |
|--|---------------------------|
| Receive Date:                              | 20170731                  |
| Handler Name:                              | LEGION S2 STAGE FACILITY  |
| Federal Waste Generator Description:       | Not a generator, verified |
| State District Owner:                      | Not reported              |
| Large Quantity Handler of Universal Waste: | No                        |
| Recognized Trader Importer:                | No                        |
| Recognized Trader Exporter:                | No                        |
| Spent Lead Acid Battery Importer:          | No                        |
| Spent Lead Acid Battery Exporter:          | No                        |

Map ID  
Direction  
Distance  
Elevation

MAP FINDINGS

Site

Database(s)

EDR ID Number  
EPA ID Number

**LEGION S2 STAGE FACILITY (Continued)**

**1024861192**

Current Record: Yes  
Non Storage Recycler Activity: Not reported  
Electronic Manifest Broker: Not reported

List of NAICS Codes and Descriptions:

NAICS Code: 51211  
NAICS Description: MOTION PICTURE AND VIDEO PRODUCTION

Facility Has Received Notices of Violations:

Violations: No Violations Found

Evaluation Action Summary:

Evaluations: No Evaluations Found

**M157**  
**West**  
**1/8-1/4**  
**0.146 mi.**  
**772 ft.**

**LEGENDARY**  
**1041 N. FORMOSA AVENUE, STAGE 5**  
**WEST HOLLYWOOD, CA 90046**

**RCRA NonGen / NLR**

**1024764621**  
**CAC002984489**

**Site 20 of 26 in cluster M**

**Relative:**  
**Lower**  
**Actual:**  
**279 ft.**

RCRA NonGen / NLR:  
Date Form Received by Agency: 20181011  
Handler Name: LEGENDARY  
Handler Address: 1041 N. FORMOSA AVENUE, STAGE 5  
Handler City,State,Zip: WEST HOLLYWOOD, CA 90046  
EPA ID: CAC002984489  
Contact Name: PHIL GINOLFI  
Contact Address: 1041 N. FORMOSA AVENUE, STAGE 5  
Contact City,State,Zip: WEST HOLLYWOOD, CA 90046  
Contact Telephone: 818-522-1287  
Contact Fax: Not reported  
Contact Email: ANGEL.BETANCOURT@SAFETY-KLEEN.COM  
Contact Title: Not reported  
EPA Region: 09  
Land Type: Not reported  
Federal Waste Generator Description: Not a generator, verified  
Non-Notifier: Not reported  
Biennial Report Cycle: Not reported  
Accessibility: Not reported  
Active Site Indicator: Handler Activities  
State District Owner: Not reported  
State District: Not reported  
Mailing Address: 1041 N. FORMOSA AVENUE, STAGE 5  
Mailing City,State,Zip: WEST HOLLYWOOD, CA 90046  
Owner Name: PHIL GINOLFI  
Owner Type: Other  
Operator Name: PHIL GINOLFI  
Operator Type: Other  
Short-Term Generator Activity: No  
Importer Activity: No  
Mixed Waste Generator: No  
Transporter Activity: No  
Transfer Facility Activity: No  
Recycler Activity with Storage: No  
Small Quantity On-Site Burner Exemption: No

Map ID  
Direction  
Distance  
Elevation

MAP FINDINGS

Site

Database(s)

EDR ID Number  
EPA ID Number

**LEGENDARY (Continued)**

**1024764621**

|  |                     |
|--|---------------------|
| Smelting Melting and Refining Furnace Exemption:               | No                  |
| Underground Injection Control:                                 | No                  |
| Off-Site Waste Receipt:  | No                  |
| Universal Waste Indicator:                                     | Yes                 |
| Universal Waste Destination Facility:                          | Yes                 |
| Federal Universal Waste:                                       | No                  |
| Active Site Fed-Reg Treatment Storage and Disposal Facility:   | Not reported        |
| Active Site Converter Treatment storage and Disposal Facility: | Not reported        |
| Active Site State-Reg Treatment Storage and Disposal Facility: | Not reported        |
| Active Site State-Reg Handler:                                 | ---                 |
| Federal Facility Indicator:                                    | Not reported        |
| Hazardous Secondary Material Indicator:                        | N                   |
| Sub-Part K Indicator:  | Not reported        |
| Commercial TSD Indicator:                                      | No                  |
| Treatment Storage and Disposal Type:                           | Not reported        |
| 2018 GPRA Permit Baseline:                                     | Not on the Baseline |
| 2018 GPRA Renewals Baseline:                                   | Not on the Baseline |
| Permit Renewals Workload Universe:                             | Not reported        |
| Permit Workload Universe:                                      | Not reported        |
| Permit Progress Universe:                                      | Not reported        |
| Post-Closure Workload Universe:                                | Not reported        |
| Closure Workload Universe:                                     | Not reported        |
| 202 GPRA Corrective Action Baseline:                           | No                  |
| Corrective Action Workload Universe:                           | No                  |
| Subject to Corrective Action Universe:                         | No                  |
| Non-TSDFs Where RCRA CA has Been Imposed Universe:             | No                  |
| TSDFs Potentially Subject to CA Under 3004 (u)/(v) Universe:   | No                  |
| TSDFs Only Subject to CA under Discretionary Auth Universe:    | No                  |
| Corrective Action Priority Ranking:                            | No NCAPS ranking    |
| Environmental Control Indicator:                               | No                  |
| Institutional Control Indicator:                               | No                  |
| Human Exposure Controls Indicator:                             | N/A                 |
| Groundwater Controls Indicator:                                | N/A                 |
| Operating TSDF Universe:                                       | Not reported        |
| Full Enforcement Universe:                                     | Not reported        |
| Significant Non-Complier Universe:                             | No                  |
| Unaddressed Significant Non-Complier Universe:                 | No                  |
| Addressed Significant Non-Complier Universe:                   | No                  |
| Significant Non-Complier With a Compliance Schedule Universe:  | No                  |
| Financial Assurance Required:                                  | Not reported        |
| Handler Date of Last Change:                                   | 20181120            |
| Recognized Trader-Importer:                                    | No                  |
| Recognized Trader-Exporter:                                    | No                  |
| Importer of Spent Lead Acid Batteries:                         | No                  |
| Exporter of Spent Lead Acid Batteries:                         | No                  |
| Recycler Activity Without Storage:                             | No                  |
| Manifest Broker:   | No                  |
| Sub-Part P Indicator:  | No                  |

**Handler - Owner Operator:**

|                           |                                 |
|---------------------------|---------------------------------|
| Owner/Operator Indicator: | Operator                        |
| Owner/Operator Name:      | PHIL GINOLFI                    |
| Legal Status:             | Other                           |
| Date Became Current:      | Not reported                    |
| Date Ended Current:       | Not reported                    |
| Owner/Operator Address:   | 1041 N. FORMOSA AVENUE, STAGE 5 |

Map ID  
Direction  
Distance  
Elevation

MAP FINDINGS

Site

Database(s)

EDR ID Number  
EPA ID Number

LEGENDARY (Continued)

1024764621

|                                |                                 |
|--------------------------------|---------------------------------|
| Owner/Operator City,State,Zip: | WEST HOLLYWOOD, CA 90046        |
| Owner/Operator Telephone:      | 818-522-1287                    |
| Owner/Operator Telephone Ext:  | Not reported                    |
| Owner/Operator Fax:            | Not reported                    |
| Owner/Operator Email:          | Not reported                    |
| Owner/Operator Indicator:      | Owner                           |
| Owner/Operator Name:           | PHIL GINOLFI                    |
| Legal Status:                  | Other                           |
| Date Became Current:           | Not reported                    |
| Date Ended Current:            | Not reported                    |
| Owner/Operator Address:        | 1041 N. FORMOSA AVENUE, STAGE 5 |
| Owner/Operator City,State,Zip: | WEST HOLLYWOOD, CA 90046        |
| Owner/Operator Telephone:      | 818-522-1287                    |
| Owner/Operator Telephone Ext:  | Not reported                    |
| Owner/Operator Fax:            | Not reported                    |
| Owner/Operator Email:          | Not reported                    |

|  |                           |
|--|---------------------------|
| Historic Generators:                       |                           |
| Receive Date:                              | 20181011                  |
| Handler Name:                              | LEGENDARY                 |
| Federal Waste Generator Description:       | Not a generator, verified |
| State District Owner:                      | Not reported              |
| Large Quantity Handler of Universal Waste: | No                        |
| Recognized Trader Importer:                | No                        |
| Recognized Trader Exporter:                | No                        |
| Spent Lead Acid Battery Importer:          | No                        |
| Spent Lead Acid Battery Exporter:          | No                        |
| Current Record:                            | Yes                       |
| Non Storage Recycler Activity:             | Not reported              |
| Electronic Manifest Broker:                | Not reported              |

|                                       |                                     |
|---------------------------------------|-------------------------------------|
| List of NAICS Codes and Descriptions: |                                     |
| NAICS Code:                           | 56299                               |
| NAICS Description:                    | ALL OTHER WASTE MANAGEMENT SERVICES |

|  |                     |
|--|---------------------|
| Facility Has Received Notices of Violations: |                     |
| Violations:                                  | No Violations Found |

|                            |                      |
|----------------------------|----------------------|
| Evaluation Action Summary: |                      |
| Evaluations:               | No Evaluations Found |

Q158  
SE  
1/8-1/4  
0.148 mi.  
783 ft.

MOLE RICHARDSON COMPANY  
927 N ORANGE DR  
LOS ANGELES, CA 90038  
Site 1 of 2 in cluster Q

UST U004306043  
N/A

Relative:  
Lower

LOS ANGELES UST:

Actual:  
281 ft.

|                 |                         |
|-----------------|-------------------------|
| Name:           | MOLE RICHARDSON COMPANY |
| Address:        | 927 N ORANGE DR         |
| City,State,Zip: | LOS ANGELES, CA 90038   |
| Facility ID:    | FA0009706               |
| Last Run Date:  | 04/19/2021              |
| Status:         | INACTIVE                |

Map ID  
Direction  
Distance  
Elevation

MAP FINDINGS

Site

Database(s)

EDR ID Number  
EPA ID Number

**Q159**  
**SE**  
**1/8-1/4**  
**0.148 mi.**  
**783 ft.**  
**MOLE RICHARDSON COMPANY**  
**927 N ORANGE DR**  
**LOS ANGELES, CA 90038**  
**Site 2 of 2 in cluster Q**

**HAZMAT** **S123544682**  
**N/A**

**Relative:**  
**Lower**

LOS ANGELES HM:

**Actual:**  
**281 ft.**

Name: MOLE RICHARDSON COMPANY  
Address: 927 N ORANGE DR  
City,State,Zip: LOS ANGELES, CA 90038  
Facility ID: FA0009706  
Last Run Date: 04/19/2021  
Status: INACTIVE

Name: MOLE RICHARDSON COMPANY  
Address: 927 N ORANGE DR  
City,State,Zip: LOS ANGELES, CA 90038  
Facility ID: FA0009706  
Last Run Date: 04/19/2021  
Status: INACTIVE

Name: MOLE RICHARDSON COMPANY  
Address: 927 N ORANGE DR  
City,State,Zip: LOS ANGELES, CA 90038  
Facility ID: FA0009706  
Last Run Date: 04/19/2021  
Status: INACTIVE

Name: MOLE RICHARDSON COMPANY  
Address: 927 N ORANGE DR  
City,State,Zip: LOS ANGELES, CA 90038  
Facility ID: FA0009706  
Last Run Date: 04/19/2021  
Status: INACTIVE

Name: MOLE RICHARDSON COMPANY  
Address: 927 N ORANGE DR  
City,State,Zip: LOS ANGELES, CA 90038  
Facility ID: FA0009706  
Last Run Date: 04/19/2021  
Status: INACTIVE

Name: MOLE RICHARDSON COMPANY  
Address: 927 N ORANGE DR  
City,State,Zip: LOS ANGELES, CA 90038  
Facility ID: FA0009706  
Last Run Date: 04/19/2021  
Status: INACTIVE

Name: MOLE RICHARDSON COMPANY  
Address: 927 N ORANGE DR  
City,State,Zip: LOS ANGELES, CA 90038  
Facility ID: FA0009706  
Last Run Date: 04/19/2021  
Status: INACTIVE

Name: MOLE RICHARDSON COMPANY  
Address: 927 N ORANGE DR  
City,State,Zip: LOS ANGELES, CA 90038



Map ID  
Direction  
Distance  
Elevation

MAP FINDINGS

Site

Database(s)

EDR ID Number  
EPA ID Number

**MOLE RICHARDSON COMPANY (Continued)**

**S123544682**

Facility ID: FA0009706  
Last Run Date: 04/19/2021  
Status: INACTIVE

**O160  
NW  
1/8-1/4  
0.148 mi.  
784 ft.**

**FAITH PLATING (FORMER)  
7141 AND 7155 SANTA MONICA BOULEVARD  
WEST HOLLYWOOD, CA 90046**

**CPS-SLIC  
PFAS**

**S125952770  
N/A**

**Site 3 of 7 in cluster O**

**Relative:  
Higher**

**Actual:  
286 ft.**

CPS-SLIC:  
Name: FAITH PLATING (FORMER)  
Address: 7141 AND 7155 SANTA MONICA BOULEVARD  
City,State,Zip: WEST HOLLYWOOD, CA 90046  
Region: STATE  
**Facility Status: Completed - Case Closed**  
Status Date: 07/22/2020  
Global Id: T10000014544  
Lead Agency: LOS ANGELES RWQCB (REGION 4)  
Lead Agency Case Number: Not reported  
Latitude: 34.09083  
Longitude: -118.34606  
Case Type: Cleanup Program Site  
Case Worker: Not reported  
Local Agency: Not reported  
RB Case Number: Not reported  
File Location: Not reported  
Potential Media Affected: Not reported  
Potential Contaminants of Concern: Chromium, Chromium VI, Per- and Polyfluoroalkyl Substances (PFAS)  
Site History: Not reported

Click here to access the California GeoTracker records for this facility:

**PFAS:**

Name: FAITH PLATING (FORMER)  
Address: 7141 AND 7155 SANTA MONICA BOULEVARD  
City,State,Zip: WEST HOLLYWOOD, CA 90046  
Envirostor ID: Not reported  
Program Type: Cleanup Program Site  
Status: Completed - Case Closed  
Status Date: 07/22/2020  
Enviroscreen Score: Not reported  
Site Code: Not reported  
Global ID: T10000014544  
Facility Region: Not reported  
Lead Agency: LOS ANGELES RWQCB (REGION 4)  
Case worker: Not reported  
Local Agency: Not reported  
Location Case Number: Not reported  
File Location: Not reported  
Potential Contaminants of Concern: Chromium, Chromium VI, Per- and Polyfluoroalkyl Substances (PFAS)  
Potential Media Affected: Not reported  
Site History: Not reported  
  
Begin Date: 05/06/2020  
RB Case Number: Not reported  
source\_type: Geotracker

Map ID  
Direction  
Distance  
Elevation

MAP FINDINGS

Site

Database(s)

EDR ID Number  
EPA ID Number

**FAITH PLATING (FORMER) (Continued)**

**S125952770**

Location ID: Not reported  
Matrix: Not reported  
Chemical: Not reported  
Qualifier: Not reported  
Value: Not reported  
Reporting Limit: Not reported  
Detection Limit: Not reported  
Lab Notes: Not reported  
Quarterly Running Annual Average: Not reported  
Units: Not reported  
Date: Not reported  
Field Pt Class: Not reported  
Site Use: Not reported  
Site Type: Not reported  
Latitude: 34.09083  
Longitude: -118.34606  
Geo Tracker URL: [http://geotracker.waterboards.ca.gov/profile\\_report.asp?global\\_id=T10000014544](http://geotracker.waterboards.ca.gov/profile_report.asp?global_id=T10000014544)

**O161  
NW  
1/8-1/4  
0.148 mi.  
784 ft.**

**FAITH PLATING  
7141 AND 7155 SANTA MONICA BLVD.  
WEST HOLLYWOOD, CA 90046**

**ENVIROSTOR  
VCP  
NON-CASE INFO**

**S108195962  
N/A**

**Site 4 of 7 in cluster O**

**Relative:  
Higher**

**ENVIROSTOR:**

**Actual:  
286 ft.**

Name: FAITH PLATING  
Address: 7141 AND 7155 SANTA MONICA BLVD.  
City,State,Zip: WEST HOLLYWOOD, CA 90046  
Facility ID: 60000429  
Status: Certified  
Status Date: 07/15/2021  
Site Code: 301564  
Site Type: Voluntary Cleanup  
Site Type Detailed: Voluntary Cleanup  
Acres: 1.33  
NPL: NO  
Regulatory Agencies: SMBRP  
Lead Agency: SMBRP  
Program Manager: Don Indermill  
Supervisor: Andres Cano  
Division Branch: Cleanup Chatsworth  
Assembly: 50  
Senate: 26  
Special Program: Voluntary Cleanup Program  
Restricted Use: NO  
Site Mgmt Req: NONE SPECIFIED  
Funding: Responsible Party  
Latitude: 34.09100  
Longitude: -118.3455  
APN: NONE SPECIFIED  
Past Use: FUEL - VEHICLE STORAGE/ REFUELING, HAZARDOUS WASTE STORAGE - TANKS/CONTAINERS, METAL FINISHING, METAL PLATING - CHROME, METAL PLATING - OTHER, OFFICE BUILDING, PAINT/DEPAINT FACILITY, VEHICLE MAINTENANCE, WASTE - INDUSTRIAL TREATMENT FACILITY, WASTE - INDUSTRIAL WASTE LINE, METAL PLATING - CHROME  
Potential COC: Arsenic Asbestos Containing Materials (ACM Benzene Total Chromium (1:6 ratio Cr VI:Cr III Lead Tetrachloroethylene (PCE TPH-diesel TPH-gas TPH-MOTOR OIL Cadmium and compounds Chromium III Chromium VI

Map ID  
Direction  
Distance  
Elevation

MAP FINDINGS

Site

Database(s)

EDR ID Number  
EPA ID Number

**FAITH PLATING (Continued)**

**S108195962**

Confirmed COC: Nickel 1,2,4-Trimethylbenzene 1,3,5-Trimethylbenzene Barium and compounds Chromium VI Dichlorodifluoromethane Toluene Barium and compounds Toluene Dichlorodifluoromethane 40001-NO 1,2,4-Trimethylbenzene 1,3,5-Trimethylbenzene Tetrachloroethylene (PCE TPH-diesel TPH-gas Cadmium and compounds 30152-NO 30153-NO Nickel 30001-NO Benzene Total Chromium (1:6 ratio Cr VI:Cr III Lead TPH-MOTOR OIL Chromium VI

Potential Description: IA, OTH, SOIL, SV, OTH, SOIL

Alias Name: 110033615256  
Alias Type: EPA (FRS #)  
Alias Name: 301297  
Alias Type: Project Code (Site Code)  
Alias Name: 301564  
Alias Type: Project Code (Site Code)  
Alias Name: 60000429  
Alias Type: Envirostor ID Number

**Completed Info:**

Completed Area Name: PROJECT WIDE  
Completed Sub Area Name: Not reported  
Completed Document Type: Preliminary Endangerment Assessment Report  
Completed Date: 10/25/2006  
Comments: Completed and sent a response letter with attached comments to Kevin Batchelor/Hanover Properties, and PSI regarding review of the 2 PEAE reports (Phase I-III) along with a request for a new workplan.

Completed Area Name: PROJECT WIDE  
Completed Sub Area Name: Not reported  
Completed Document Type: Phase 1  
Completed Date: 10/25/2006  
Comments: Same comment as for the Phase II-III report review.

Completed Area Name: PROJECT WIDE  
Completed Sub Area Name: Not reported  
Completed Document Type: Site Characterization Workplan  
Completed Date: 03/26/2007  
Comments: DTSC letter stating that the 2nd draft of the Workplan is acceptable, provided attached comments are included in the SCR.

Completed Area Name: PROJECT WIDE  
Completed Sub Area Name: Not reported  
Completed Document Type: Site Characterization Report  
Completed Date: 08/01/2008  
Comments: Report accepted, clarification of risk and cleanup levels will be addressed in Risk Assessment.

Completed Area Name: PROJECT WIDE  
Completed Sub Area Name: Not reported  
Completed Document Type: Removal Action Workplan  
Completed Date: 03/13/2009  
Comments: Translation completed, Response to Comments sent, RAW approved.

Completed Area Name: PROJECT WIDE  
Completed Sub Area Name: Not reported  
Completed Document Type: Risk Assessment Report  
Completed Date: 08/07/2008  
Comments: Risk Assessment approved.

Map ID  
Direction  
Distance  
Elevation

MAP FINDINGS

Site

Database(s)

EDR ID Number  
EPA ID Number

**FAITH PLATING (Continued)**

**S108195962**

Completed Area Name: PROJECT WIDE  
Completed Sub Area Name: Not reported  
Completed Document Type: Fieldwork  
Completed Date: 03/10/2008  
Comments: Two monitoring wells were installed and sampled to further define Chrome 6 lateral extent.

Completed Area Name: PROJECT WIDE  
Completed Sub Area Name: Not reported  
Completed Document Type: Supplemental Site Investigation Report  
Completed Date: 07/08/2008  
Comments: Not reported

Completed Area Name: PROJECT WIDE  
Completed Sub Area Name: Not reported  
Completed Document Type: Well Installation Workplan  
Completed Date: 01/30/2008  
Comments: Not reported

Completed Area Name: PROJECT WIDE  
Completed Sub Area Name: Not reported  
Completed Document Type: Site Characterization Report  
Completed Date: 12/20/2007  
Comments: Not reported

Completed Area Name: PROJECT WIDE  
Completed Sub Area Name: Not reported  
Completed Document Type: Standard Voluntary Agreement  
Completed Date: 09/19/2006  
Comments: Not reported

Completed Area Name: PROJECT WIDE  
Completed Sub Area Name: Not reported  
Completed Document Type: Annual Oversight Cost Estimate  
Completed Date: 09/28/2018  
Comments: Not reported

Completed Area Name: PROJECT WIDE  
Completed Sub Area Name: Not reported  
Completed Document Type: Standard Voluntary Agreement  
Completed Date: 08/17/2012  
Comments: Signed

Completed Area Name: PROJECT WIDE  
Completed Sub Area Name: Not reported  
Completed Document Type: Annual Oversight Cost Estimate  
Completed Date: 10/10/2013  
Comments: Sent

Completed Area Name: PROJECT WIDE  
Completed Sub Area Name: Not reported  
Completed Document Type: Annual Oversight Cost Estimate  
Completed Date: 10/10/2013  
Comments: Not reported

Completed Area Name: PROJECT WIDE  
Completed Sub Area Name: Not reported

Map ID  
Direction  
Distance  
Elevation

MAP FINDINGS

Site

Database(s)

EDR ID Number  
EPA ID Number

**FAITH PLATING (Continued)**

**S108195962**

Completed Document Type: Certification  
Completed Date: 06/30/2021  
Comments: Not reported

Completed Area Name: PROJECT WIDE  
Completed Sub Area Name: Not reported  
Completed Document Type: Annual Oversight Cost Estimate  
Completed Date: 09/24/2014  
Comments: Not reported

Completed Area Name: PROJECT WIDE  
Completed Sub Area Name: Not reported  
Completed Document Type: Removal Action Design  
Completed Date: 09/12/2013  
Comments: Approved

Completed Area Name: PROJECT WIDE  
Completed Sub Area Name: Not reported  
Completed Document Type: Fact Sheets  
Completed Date: 08/19/2008  
Comments: Fact Sheet

Completed Area Name: PROJECT WIDE  
Completed Sub Area Name: Not reported  
Completed Document Type: Public Notice  
Completed Date: 09/29/2008  
Comments: Completed

Completed Area Name: PROJECT WIDE  
Completed Sub Area Name: Not reported  
Completed Document Type: Removal Action Completion Report  
Completed Date: 10/29/2014  
Comments: Sidewalk soil, vapor barrier, and groundwater monitoring for 2 years now can be worked on.

Completed Area Name: PROJECT WIDE  
Completed Sub Area Name: Not reported  
Completed Document Type: Other Report  
Completed Date: 09/12/2013  
Comments: Sampling done for further soil classification for disposal requirements.

Completed Area Name: PROJECT WIDE  
Completed Sub Area Name: Not reported  
Completed Document Type: Monitoring Report  
Completed Date: 09/12/2013  
Comments: Approved

Completed Area Name: PROJECT WIDE  
Completed Sub Area Name: Not reported  
Completed Document Type: Fieldwork  
Completed Date: 09/17/2014  
Comments: RACR submitted to verify confirmation sampling.

Completed Area Name: PROJECT WIDE  
Completed Sub Area Name: Not reported  
Completed Document Type: Monitoring Report

Map ID  
Direction  
Distance  
Elevation

MAP FINDINGS

Site

Database(s)

EDR ID Number  
EPA ID Number

**FAITH PLATING (Continued)**

**S108195962**

Completed Date: 06/27/2017  
Comments: Not reported

Future Area Name: Not reported  
Future Sub Area Name: Not reported  
Future Document Type: Not reported  
Future Due Date: Not reported  
Schedule Area Name: Not reported  
Schedule Sub Area Name: Not reported  
Schedule Document Type: Not reported  
Schedule Due Date: Not reported  
Schedule Revised Date: Not reported

Name: FAITH PLATING CO.  
Address: 7141 SANTA MONICA BOULEVARD  
City,State,Zip: WEST HOLLYWOOD, CA 90046  
Facility ID: 71002584  
Status: No Action Required  
Status Date: 02/26/2004  
Site Code: Not reported  
Site Type: Tiered Permit  
Site Type Detailed: Tiered Permit  
Acres: Not reported  
NPL: NO  
Regulatory Agencies: NONE SPECIFIED  
Lead Agency: NONE SPECIFIED  
Program Manager: Not reported  
Supervisor: Not reported  
Division Branch: Cleanup Chatsworth  
Assembly: 50  
Senate: 26  
Special Program: Not reported  
Restricted Use: NO  
Site Mgmt Req: NONE SPECIFIED  
Funding: Not reported  
Latitude: 34.09095  
Longitude: -118.3458  
APN: NONE SPECIFIED  
Past Use: NONE SPECIFIED  
Potential COC: NONE SPECIFIED  
Confirmed COC: NONE SPECIFIED  
Potential Description: NONE SPECIFIED  
Alias Name: CAD076941251  
Alias Type: EPA Identification Number  
Alias Name: 71002584  
Alias Type: Envirostor ID Number

**Completed Info:**

Completed Area Name: PROJECT WIDE  
Completed Sub Area Name: Not reported  
Completed Document Type: Phase 1  
Completed Date: 02/26/2004  
Comments: Not reported

Completed Area Name: PROJECT WIDE  
Completed Sub Area Name: Not reported  
Completed Document Type: Phase I Verification  
Completed Date: 02/26/2004

Map ID  
Direction  
Distance  
Elevation

MAP FINDINGS

Site

Database(s)

EDR ID Number  
EPA ID Number

**FAITH PLATING (Continued)**

**S108195962**

Comments: Inspection report sent on 2/26/2004

Future Area Name: Not reported  
Future Sub Area Name: Not reported  
Future Document Type: Not reported  
Future Due Date: Not reported  
Schedule Area Name: Not reported  
Schedule Sub Area Name: Not reported  
Schedule Document Type: Not reported  
Schedule Due Date: Not reported  
Schedule Revised Date: Not reported

**VCP:**

Name: FAITH PLATING  
Address: 7141 AND 7155 SANTA MONICA BLVD.  
City,State,Zip: WEST HOLLYWOOD, CA 90046  
Facility ID: 60000429  
Site Type: Voluntary Cleanup  
Site Type Detail: Voluntary Cleanup  
Site Mgmt. Req.: NONE SPECIFIED  
Acres: 1.33  
National Priorities List: NO  
Cleanup Oversight Agencies: SMBRP  
Lead Agency: SMBRP  
Lead Agency Description: DTSC - Site Cleanup Program  
Project Manager: Don Indermill  
Supervisor: Andres Cano  
Division Branch: Cleanup Chatsworth  
Site Code: 301564  
Assembly: 50  
Senate: 26  
Special Programs Code: Voluntary Cleanup Program  
Status: Certified  
Status Date: 07/15/2021  
Restricted Use: NO  
Funding: Responsible Party  
Lat/Long: 34.09100 / -118.3455  
APN: NONE SPECIFIED  
Past Use: FUEL - VEHICLE STORAGE/ REFUELING, HAZARDOUS WASTE STORAGE - TANKS/CONTAINERS, METAL FINISHING, METAL PLATING - CHROME, METAL PLATING - OTHER, OFFICE BUILDING, PAINT/DEPAINT FACILITY, VEHICLE MAINTENANCE, WASTE - INDUSTRIAL TREATMENT FACILITY, WASTE - INDUSTRIAL WASTE LINE, METAL PLATING - CHROME  
Potential COC: 30001, 40001, 30003, 30005, 30013, 30022, 30024, 30025, 3002502, 30108, 30152, 30153, 30407, 30577, 30578, 30067, 30153, 30191, 30550  
Confirmed COC: 30067,, ,30550,30191,, ,40001-NO,30577,30578,30022,30024,30025,30108,30152-NO,30153-NO,30407, 30001-NO,30003,30005,30013,3002502,, ,30153  
Potential Description: IA, OTH, SOIL, SV, OTH, SOIL  
Alias Name: 110033615256  
Alias Type: EPA (FRS #)  
Alias Name: 301297  
Alias Type: Project Code (Site Code)  
Alias Name: 301564  
Alias Type: Project Code (Site Code)  
Alias Name: 60000429  
Alias Type: Envirostor ID Number

Map ID  
Direction  
Distance  
Elevation

MAP FINDINGS

Site

Database(s)

EDR ID Number  
EPA ID Number

**FAITH PLATING (Continued)**

**S108195962**

Completed Info:

Completed Area Name: PROJECT WIDE  
Completed Sub Area Name: Not reported  
Completed Document Type: Preliminary Endangerment Assessment Report  
Completed Date: 10/25/2006  
Comments: Completed and sent a response letter with attached comments to Kevin Batchelor/Hanover Properties, and PSI regarding review of the 2 PEAE reports (Phase I-III) along with a request for a new workplan.

Completed Area Name: PROJECT WIDE  
Completed Sub Area Name: Not reported  
Completed Document Type: Phase 1  
Completed Date: 10/25/2006  
Comments: Same comment as for the Phase II-III report review.

Completed Area Name: PROJECT WIDE  
Completed Sub Area Name: Not reported  
Completed Document Type: Site Characterization Workplan  
Completed Date: 03/26/2007  
Comments: DTSC letter stating that the 2nd draft of the Workplan is acceptable, provided attached comments are included in the SCR.

Completed Area Name: PROJECT WIDE  
Completed Sub Area Name: Not reported  
Completed Document Type: Site Characterization Report  
Completed Date: 08/01/2008  
Comments: Report accepted, clarification of risk and cleanup levels will be addressed in Risk Assessment.

Completed Area Name: PROJECT WIDE  
Completed Sub Area Name: Not reported  
Completed Document Type: Removal Action Workplan  
Completed Date: 03/13/2009  
Comments: Translation completed, Response to Comments sent, RAW approved.

Completed Area Name: PROJECT WIDE  
Completed Sub Area Name: Not reported  
Completed Document Type: Risk Assessment Report  
Completed Date: 08/07/2008  
Comments: Risk Assessment approved.

Completed Area Name: PROJECT WIDE  
Completed Sub Area Name: Not reported  
Completed Document Type: Fieldwork  
Completed Date: 03/10/2008  
Comments: Two monitoring wells were installed and sampled to further define Chrome 6 lateral extent.

Completed Area Name: PROJECT WIDE  
Completed Sub Area Name: Not reported  
Completed Document Type: Supplemental Site Investigation Report  
Completed Date: 07/08/2008  
Comments: Not reported

Completed Area Name: PROJECT WIDE  
Completed Sub Area Name: Not reported  
Completed Document Type: Well Installation Workplan



Map ID  
Direction  
Distance  
Elevation

MAP FINDINGS

Site

Database(s)

EDR ID Number  
EPA ID Number

**FAITH PLATING (Continued)**

**S108195962**

Completed Date: 01/30/2008  
Comments: Not reported

Completed Area Name: PROJECT WIDE  
Completed Sub Area Name: Not reported  
Completed Document Type: Site Characterization Report  
Completed Date: 12/20/2007  
Comments: Not reported

Completed Area Name: PROJECT WIDE  
Completed Sub Area Name: Not reported  
Completed Document Type: Standard Voluntary Agreement  
Completed Date: 09/19/2006  
Comments: Not reported

Completed Area Name: PROJECT WIDE  
Completed Sub Area Name: Not reported  
Completed Document Type: Annual Oversight Cost Estimate  
Completed Date: 09/28/2018  
Comments: Not reported

Completed Area Name: PROJECT WIDE  
Completed Sub Area Name: Not reported  
Completed Document Type: Standard Voluntary Agreement  
Completed Date: 08/17/2012  
Comments: Signed

Completed Area Name: PROJECT WIDE  
Completed Sub Area Name: Not reported  
Completed Document Type: Annual Oversight Cost Estimate  
Completed Date: 10/10/2013  
Comments: Sent

Completed Area Name: PROJECT WIDE  
Completed Sub Area Name: Not reported  
Completed Document Type: Annual Oversight Cost Estimate  
Completed Date: 10/10/2013  
Comments: Not reported

Completed Area Name: PROJECT WIDE  
Completed Sub Area Name: Not reported  
Completed Document Type: Certification  
Completed Date: 06/30/2021  
Comments: Not reported

Completed Area Name: PROJECT WIDE  
Completed Sub Area Name: Not reported  
Completed Document Type: Annual Oversight Cost Estimate  
Completed Date: 09/24/2014  
Comments: Not reported

Completed Area Name: PROJECT WIDE  
Completed Sub Area Name: Not reported  
Completed Document Type: Removal Action Design  
Completed Date: 09/12/2013  
Comments: Approved

Map ID  
Direction  
Distance  
Elevation

MAP FINDINGS

Site

Database(s)

EDR ID Number  
EPA ID Number

**FAITH PLATING (Continued)**

**S108195962**

Completed Area Name: PROJECT WIDE  
Completed Sub Area Name: Not reported  
Completed Document Type: Fact Sheets  
Completed Date: 08/19/2008  
Comments: Fact Sheet

Completed Area Name: PROJECT WIDE  
Completed Sub Area Name: Not reported  
Completed Document Type: Public Notice  
Completed Date: 09/29/2008  
Comments: Completed

Completed Area Name: PROJECT WIDE  
Completed Sub Area Name: Not reported  
Completed Document Type: Removal Action Completion Report  
Completed Date: 10/29/2014  
Comments: Sidewalk soil, vapor barrier, and groundwater monitoring for 2 years now can be worked on.

Completed Area Name: PROJECT WIDE  
Completed Sub Area Name: Not reported  
Completed Document Type: Other Report  
Completed Date: 09/12/2013  
Comments: Sampling done for further soil classification for disposal requirements.

Completed Area Name: PROJECT WIDE  
Completed Sub Area Name: Not reported  
Completed Document Type: Monitoring Report  
Completed Date: 09/12/2013  
Comments: Approved

Completed Area Name: PROJECT WIDE  
Completed Sub Area Name: Not reported  
Completed Document Type: Fieldwork  
Completed Date: 09/17/2014  
Comments: RACR submitted to verify confirmation sampling.

Completed Area Name: PROJECT WIDE  
Completed Sub Area Name: Not reported  
Completed Document Type: Monitoring Report  
Completed Date: 06/27/2017  
Comments: Not reported

Future Area Name: Not reported  
Future Sub Area Name: Not reported  
Future Document Type: Not reported  
Future Due Date: Not reported  
Schedule Area Name: Not reported  
Schedule Sub Area Name: Not reported  
Schedule Document Type: Not reported  
Schedule Due Date: Not reported  
Schedule Revised Date: Not reported

**NON-CASE INFO:**

Name: FAITH PLATING  
Address: 7141 AND 7155 SANTA MONICA BLVD.

Map ID  
Direction  
Distance  
Elevation

MAP FINDINGS

Site

Database(s)

EDR ID Number  
EPA ID Number

**FAITH PLATING (Continued)**

**S108195962**

City,State,Zip: WEST HOLLYWOOD, CA 90046  
Global ID: T10000013477  
Case Type: Non-Case Information  
Status: Pending Review  
Status Date: 09/23/2019  
Lead Agency: LOS ANGELES RWQCB (REGION 4)  
Case Worker: RE  
Local Agency: Not reported  
RB Case Number: Not reported  
Loc Case Number: Not reported  
File Location: Not reported  
Potential Contaminants of Concern: Not reported  
Potential Media Affected: Not reported  
Site History: Not reported  
Begin Date: 2019-09-23 00:00:00  
How Discovered: Not reported  
How Discovered Description: Not reported  
Stop Method: Not reported  
Stop Description: Not reported  
Latitude: 34.09109  
Longitude: -118.34591  
Geotracker: [http://geotracker.waterboards.ca.gov/profile\\_report.asp?global\\_id=T10000013477](http://geotracker.waterboards.ca.gov/profile_report.asp?global_id=T10000013477)

**K162**  
**SW**  
**1/8-1/4**  
**0.152 mi.**  
**800 ft.**

**AT&T INFORMATION SYSTEMS**  
**936 N FORMOSA AVE**  
**LOS ANGELES, CA 90046**  
**Site 4 of 8 in cluster K**

**HIST UST** **U001561908**  
**N/A**

**Relative:**  
**Lower**  
**Actual:**  
**269 ft.**

HIST UST:  
Name: AT&T INFORMATION SYSTEMS  
Address: 936 N FORMOSA AVE  
City,State,Zip: LOS ANGELES, CA 90046  
File Number: Not reported  
URL: Not reported  
Region: STATE  
Facility ID: 00000004918  
Facility Type: Other  
Other Type: COMMUNICATIONS  
Contact Name: AL STEIFEL  
Telephone: 7149731675  
Owner Name: KATHLEEN E. MCAFEE, CO-TRUSTEE  
Owner Address: P.O. BOX 1720 (NO STREET ADDRE  
Owner City,St,Zip: LAS VEGAS, NV 89101  
Total Tanks: 0001  
  
Tank Num: 001  
Container Num: A493601  
Year Installed: Not reported  
Tank Capacity: 00008000  
Tank Used for: PRODUCT  
Type of Fuel: UNLEADED  
Container Construction Thickness: Not reported  
Leak Detection: None

Map ID  
Direction  
Distance  
Elevation

MAP FINDINGS

Site

Database(s)

EDR ID Number  
EPA ID Number

**K163**  
**SW**  
**1/8-1/4**  
**0.152 mi.**  
**800 ft.**  
**AT & T FACILITY FORMER**  
**936 FORMOSA AVE N**  
**LOS ANGELES, CA 90036**  
**Site 5 of 8 in cluster K**

**Relative:**  
**Lower**

**Actual:**  
**269 ft.**

**LUST**  
**S101629791**  
**SWEEPS UST**  
**N/A**  
**HIST UST**  
**CA FID UST**  
**Cortese**  
**HIST CORTESE**  
**CERS**

**LUST:**

Name: AT & T FACILITY FORMER  
Address: 936 FORMOSA AVE N  
City,State,Zip: LOS ANGELES, CA 90036  
Lead Agency: LOS ANGELES RWQCB (REGION 4)  
Case Type: LUST Cleanup Site  
Geo Track: [http://geotracker.waterboards.ca.gov/profile\\_report.asp?global\\_id=T0603700888](http://geotracker.waterboards.ca.gov/profile_report.asp?global_id=T0603700888)  
Global Id: T0603700888  
Latitude: 34.088226  
Longitude: -118.345652  
Status: Completed - Case Closed  
Status Date: 08/05/1996  
Case Worker: YR  
RB Case Number: 900360070  
Local Agency: LOS ANGELES, CITY OF  
File Location: Not reported  
Local Case Number: Not reported  
Potential Media Affect: Aquifer used for drinking water supply  
Potential Contaminants of Concern: Gasoline  
Site History: Not reported

**LUST:**

Global Id: T0603700888  
Contact Type: Regional Board Caseworker  
Contact Name: YUE RONG  
Organization Name: LOS ANGELES RWQCB (REGION 4)  
Address: 320 W. 4TH ST., SUITE 200  
City: Los Angeles  
Email: [yrong@waterboards.ca.gov](mailto:yrong@waterboards.ca.gov)  
Phone Number: Not reported

Global Id: T0603700888  
Contact Type: Local Agency Caseworker  
Contact Name: ELOY LUNA  
Organization Name: LOS ANGELES, CITY OF  
Address: 200 North Main Street, Suite 1780  
City: LOS ANGELES  
Email: [eloy.luna@lacity.org](mailto:eloy.luna@lacity.org)  
Phone Number: Not reported

**LUST:**

Global Id: T0603700888  
Action Type: Other  
Date: 04/23/1991  
Action: Leak Reported

**LUST:**

Global Id: T0603700888  
Status: Open - Case Begin Date  
Status Date: 04/23/1991

Map ID  
Direction  
Distance  
Elevation

MAP FINDINGS

Site

Database(s)

EDR ID Number  
EPA ID Number

**AT & T FACILITY FORMER (Continued)**

**S101629791**

Global Id: T0603700888  
Status: Open - Site Assessment  
Status Date: 04/23/1991

Global Id: T0603700888  
Status: Completed - Case Closed  
Status Date: 08/05/1996

**LUST REG 4:**

Region: 4  
Regional Board: 04  
County: Los Angeles  
Facility Id: 900360070  
Status: Case Closed  
Substance: Gasoline  
Substance Quantity: Not reported  
Local Case No: Not reported  
Case Type: Groundwater  
Abatement Method Used at the Site: Excavate and Dispose  
Global ID: T0603700888  
W Global ID: Not reported  
Staff: UNK  
Local Agency: 19050  
Cross Street: Not reported  
Enforcement Type: Not reported  
Date Leak Discovered: Not reported  
Date Leak First Reported: 4/23/1991  
Date Leak Record Entered: 4/22/1991  
Date Confirmation Began: Not reported  
Date Leak Stopped: Not reported  
Date Case Last Changed on Database: 9/5/1996  
Date the Case was Closed: 8/5/1996  
How Leak Discovered: Not reported  
How Leak Stopped: Not reported  
Cause of Leak: UNK  
Leak Source: UNK  
Operator: Not reported  
Water System: Not reported  
Well Name: Not reported  
Approx. Dist To Production Well (ft): 13573.18818281991248519921781  
Source of Cleanup Funding: UNK  
Preliminary Site Assessment Workplan Submitted: Not reported  
Preliminary Site Assessment Began: Not reported  
Pollution Characterization Began: 4/23/1991  
Remediation Plan Submitted: Not reported  
Remedial Action Underway: Not reported  
Post Remedial Action Monitoring Began: Not reported  
Enforcement Action Date: Not reported  
Historical Max MTBE Date: Not reported  
Hist Max MTBE Conc in Groundwater: Not reported  
Hist Max MTBE Conc in Soil: Not reported  
Significant Interim Remedial Action Taken: Yes  
GW Qualifier: Not reported  
Soil Qualifier: Not reported  
Organization: Not reported  
Owner Contact: Not reported

Map ID  
Direction  
Distance  
Elevation

MAP FINDINGS

Site

Database(s)

EDR ID Number  
EPA ID Number

**AT & T FACILITY FORMER (Continued)**

**S101629791**

Responsible Party: WELL FARGO BANK, TRUST DEPT772  
RP Address: P.O. BOX 98588, LAS VEGAS, NV 89193-8588  
Program: LUST  
Lat/Long: 34.0877224 / -1  
Local Agency Staff: PEJ  
Beneficial Use: Not reported  
Priority: Not reported  
Cleanup Fund Id: Not reported  
Suspended: Not reported  
Assigned Name: Not reported  
Summary: 09/05/96 WELL ABANDONMENT REPORT

**SWEEPS UST:**

Name: AT&T INFORMATION SYSTEMS  
Address: 936 N FORMOSA AVE  
City: LOS ANGELES  
Status: Not reported  
Comp Number: 434  
Number: Not reported  
Board Of Equalization: 44-011184  
Referral Date: Not reported  
Action Date: Not reported  
Created Date: Not reported  
Owner Tank Id: Not reported  
SWRCB Tank Id: 19-050-000434-000001  
Tank Status: Not reported  
Capacity: 8000  
Active Date: Not reported  
Tank Use: M.V. FUEL  
STG: PRODUCT  
Content: REG UNLEADED  
Number Of Tanks: 1

**HIST UST:**

Name: ATANDT INFORMATION SYSTEMS  
Address: 936 NORTH FORMOSA AVENUE  
City,State,Zip: LOS ANGELES, CA 90046  
File Number: 000272C7  
URL: <http://geotracker.waterboards.ca.gov/ustpdfs/pdf/000272C7.pdf>  
Region: Not reported  
Facility ID: Not reported  
Facility Type: Not reported  
Other Type: Not reported  
Contact Name: Not reported  
Telephone: Not reported  
Owner Name: Not reported  
Owner Address: Not reported  
Owner City,St,Zip: Not reported  
Total Tanks: Not reported  
  
Tank Num: Not reported  
Container Num: Not reported  
Year Installed: Not reported  
Tank Capacity: Not reported  
Tank Used for: Not reported  
Type of Fuel: Not reported

Map ID  
Direction  
Distance  
Elevation

MAP FINDINGS

Site

Database(s)

EDR ID Number  
EPA ID Number

**AT & T FACILITY FORMER (Continued)**

**S101629791**

Container Construction Thickness: Not reported  
Leak Detection: Not reported

[Click here for Geo Tracker PDF:](#)

**CA FID UST:**

Facility ID: 19003078  
Regulated By: UTKNI  
Regulated ID: 00004918  
Cortese Code: Not reported  
SIC Code: Not reported  
Facility Phone: 7149731675  
Mail To: Not reported  
Mailing Address: P O BOX  
Mailing Address 2: Not reported  
Mailing City,St,Zip: LOS ANGELES 900460000  
Contact: Not reported  
Contact Phone: Not reported  
DUNs Number: Not reported  
NPDES Number: Not reported  
EPA ID: Not reported  
Comments: Not reported  
Status: Inactive

**CORTESE:**

Name: AT & T FACILITY FORMER  
Address: 936 FORMOSA AVE N  
City,State,Zip: LOS ANGELES, CA 90036  
Region: CORTESE  
Envirostor Id: Not reported  
Global ID: T0603700888  
Site/Facility Type: LUST CLEANUP SITE  
Cleanup Status: COMPLETED - CASE CLOSED  
Status Date: Not reported  
Site Code: Not reported  
Latitude: Not reported  
Longitude: Not reported  
Owner: Not reported  
Enf Type: Not reported  
Swat R: Not reported  
Flag: active  
Order No: Not reported  
Waste Discharge System No: Not reported  
Effective Date: Not reported  
Region 2: Not reported  
WID Id: Not reported  
Solid Waste Id No: Not reported  
Waste Management Uit Name: Not reported  
File Name: Active Open

**HIST CORTESE:**

edr\_fname: AT & T FACILITY FORMER  
edr\_fadd1: 936 FORMOSA  
City,State,Zip: LOS ANGELES, CA 90036  
Region: CORTESE  
Facility County Code: 19

Map ID  
Direction  
Distance  
Elevation

MAP FINDINGS

Site

Database(s)

EDR ID Number  
EPA ID Number

**AT & T FACILITY FORMER (Continued)**

**S101629791**

Reg By: LTNKA  
Reg Id: 900360070

**CERS:**

Name: AT & T FACILITY FORMER  
Address: 936 FORMOSA AVE N  
City,State,Zip: LOS ANGELES, CA 90036  
Site ID: 251224  
CERS ID: T0603700888  
CERS Description: Leaking Underground Storage Tank Cleanup Site

**Affiliation:**

Affiliation Type Desc: Local Agency Caseworker  
Entity Name: ELOY LUNA - LOS ANGELES, CITY OF  
Entity Title: Not reported  
Affiliation Address: 200 North Main Street, Suite 1780  
Affiliation City: LOS ANGELES  
Affiliation State: CA  
Affiliation Country: Not reported  
Affiliation Zip: Not reported  
Affiliation Phone: ,

Affiliation Type Desc: Regional Board Caseworker  
Entity Name: YUE RONG - LOS ANGELES RWQCB (REGION 4)  
Entity Title: Not reported  
Affiliation Address: 320 W. 4TH ST., SUITE 200  
Affiliation City: Los Angeles  
Affiliation State: CA  
Affiliation Country: Not reported  
Affiliation Zip: Not reported  
Affiliation Phone: ,

**K164  
SW  
1/8-1/4  
0.152 mi.  
800 ft.**

**936 N FORMOSA AVE  
LOS ANGELES, CA  
Site 6 of 8 in cluster K**

**UST U004305075  
N/A**

**Relative:  
Lower**

**LOS ANGELES UST:**

Name: Not reported  
Address: 936 N FORMOSA AVE  
City,State,Zip: LOS ANGELES, CA  
Facility ID: Not reported  
Last Run Date: 01/01/1900  
Status: HISTORICAL

**Actual:  
269 ft.**



Map ID  
Direction  
Distance  
Elevation

MAP FINDINGS

EDR ID Number  
EPA ID Number

|   | Site  | Database(s)                    |  |
|---|---|--------------------------------|--|
| <b>R165</b><br><b>NNW</b><br><b>1/8-1/4</b><br><b>0.159 mi.</b><br><b>842 ft.</b> | <b>ONWARD CAPITAL, LLC.</b><br><b>1138-1144 N. DETROIT STREET</b><br><b>WEST HOLLYWOOD, CA 90046</b><br><br><b>Site 1 of 3 in cluster R</b> | <b>RCRA NonGen / NLR</b>       | <b>1026167102</b><br><b>CAC003067139</b> |
| <b>Relative:</b><br><b>Higher</b>   | RCRA NonGen / NLR:  |                                |  |
| <b>Actual:</b><br><b>295 ft.</b>  | Date Form Received by Agency:   | 20200515                       |  |
|   | Handler Name:   | ONWARD CAPITAL, LLC.           |  |
|   | Handler Address:  | 1138-1144 N. DETROIT STREET    |  |
|   | Handler City,State,Zip:   | WEST HOLLYWOOD, CA 90046       |  |
|   | EPA ID:   | CAC003067139                   |  |
|   | Contact Name:   | MICHAEL SHLOMOF                |  |
|   | Contact Address:  | 750 N SAN VICENTE BLVD         |  |
|   | Contact City,State,Zip:   | WEST HOLLYWOOD, CA 90069-5788  |  |
|   | Contact Telephone:  | 310-728-9969                   |  |
|   | Contact Fax:  | Not reported                   |  |
|   | Contact Email:  | WANG@FRESHAIRENVIRONMENTAL.COM |  |
|   | Contact Title:  | Not reported                   |  |
|   | EPA Region:   | 09                             |  |
|   | Land Type:  | Not reported                   |  |
|   | Federal Waste Generator Description:  | Not a generator, verified      |  |
|   | Non-Notifier:   | Not reported                   |  |
|   | Biennial Report Cycle:  | Not reported                   |  |
|   | Accessibility:  | Not reported                   |  |
|   | Active Site Indicator:  | Not reported                   |  |
|   | State District Owner:   | Not reported                   |  |
|   | State District:   | Not reported                   |  |
|   | Mailing Address:  | 750 N SAN VICENTE BLVD         |  |
|   | Mailing City,State,Zip:   | WEST HOLLYWOOD, CA 90069-5788  |  |
|   | Owner Name:   | MICHAEL SHLOMOF                |  |
|   | Owner Type:   | Other                          |  |
|   | Operator Name:  | MICHAEL SHLOMOF                |  |
|   | Operator Type:  | Other                          |  |
|   | Short-Term Generator Activity:  | No                             |  |
|   | Importer Activity:  | No                             |  |
|   | Mixed Waste Generator:  | No                             |  |
|   | Transporter Activity:   | No                             |  |
|   | Transfer Facility Activity:   | No                             |  |
|   | Recycler Activity with Storage:   | No                             |  |
|   | Small Quantity On-Site Burner Exemption:  | No                             |  |
|   | Smelting Melting and Refining Furnace Exemption:  | No                             |  |
|   | Underground Injection Control:  | No                             |  |
|   | Off-Site Waste Receipt:   | No                             |  |
|   | Universal Waste Indicator:  | No                             |  |
|   | Universal Waste Destination Facility:   | No                             |  |
|   | Federal Universal Waste:  | No                             |  |
|   | Active Site Fed-Reg Treatment Storage and Disposal Facility:  | Not reported                   |  |
|   | Active Site Converter Treatment storage and Disposal Facility:  | Not reported                   |  |
|   | Active Site State-Reg Treatment Storage and Disposal Facility:  | Not reported                   |  |
|   | Active Site State-Reg Handler:  | ---                            |  |
|   | Federal Facility Indicator:   | Not reported                   |  |
|   | Hazardous Secondary Material Indicator:   | N                              |  |
|   | Sub-Part K Indicator:   | Not reported                   |  |
|   | Commercial TSD Indicator:   | No                             |  |
|   | Treatment Storage and Disposal Type:  | Not reported                   |  |
|   | 2018 GPRA Permit Baseline:  | Not on the Baseline            |  |
|   | 2018 GPRA Renewals Baseline:  | Not on the Baseline            |  |
|   | Permit Renewals Workload Universe:  | Not reported                   |  |

Map ID  
Direction  
Distance  
Elevation

MAP FINDINGS

Site

Database(s)

EDR ID Number  
EPA ID Number

**ONWARD CAPITAL, LLC. (Continued)**

**1026167102**

|   |                  |
|---|------------------|
| Permit Workload Universe:                                     | Not reported     |
| Permit Progress Universe:                                     | Not reported     |
| Post-Closure Workload Universe:                               | Not reported     |
| Closure Workload Universe:                                    | Not reported     |
| 202 GPRA Corrective Action Baseline:                          | No               |
| Corrective Action Workload Universe:                          | No               |
| Subject to Corrective Action Universe:                        | No               |
| Non-TSDFs Where RCRA CA has Been Imposed Universe:            | No               |
| TSDFs Potentially Subject to CA Under 3004 (u)/(v) Universe:  | No               |
| TSDFs Only Subject to CA under Discretionary Auth Universe:   | No               |
| Corrective Action Priority Ranking:                           | No NCAPS ranking |
| Environmental Control Indicator:                              | No               |
| Institutional Control Indicator:                              | No               |
| Human Exposure Controls Indicator:                            | N/A              |
| Groundwater Controls Indicator:                               | N/A              |
| Operating TSDF Universe:                                      | Not reported     |
| Full Enforcement Universe:                                    | Not reported     |
| Significant Non-Complier Universe:                            | No               |
| Unaddressed Significant Non-Complier Universe:                | No               |
| Addressed Significant Non-Complier Universe:                  | No               |
| Significant Non-Complier With a Compliance Schedule Universe: | No               |
| Financial Assurance Required:                                 | Not reported     |
| Handler Date of Last Change:                                  | 20200608         |
| Recognized Trader-Importer:                                   | No               |
| Recognized Trader-Exporter:                                   | No               |
| Importer of Spent Lead Acid Batteries:                        | No               |
| Exporter of Spent Lead Acid Batteries:                        | No               |
| Recycler Activity Without Storage:                            | No               |
| Manifest Broker:  | No               |
| Sub-Part P Indicator:   | No               |

**Handler - Owner Operator:**

|                                |                               |
|--------------------------------|-------------------------------|
| Owner/Operator Indicator:      | Owner                         |
| Owner/Operator Name:           | MICHAEL SHLOMOF               |
| Legal Status:                  | Other                         |
| Date Became Current:           | Not reported                  |
| Date Ended Current:            | Not reported                  |
| Owner/Operator Address:        | 750 N SAN VICENTE BLVD        |
| Owner/Operator City,State,Zip: | WEST HOLLYWOOD, CA 90069-5788 |
| Owner/Operator Telephone:      | 310-728-9969                  |
| Owner/Operator Telephone Ext:  | Not reported                  |
| Owner/Operator Fax:            | Not reported                  |
| Owner/Operator Email:          | Not reported                  |

|                                |                               |
|--------------------------------|-------------------------------|
| Owner/Operator Indicator:      | Operator                      |
| Owner/Operator Name:           | MICHAEL SHLOMOF               |
| Legal Status:                  | Other                         |
| Date Became Current:           | Not reported                  |
| Date Ended Current:            | Not reported                  |
| Owner/Operator Address:        | 750 N SAN VICENTE BLVD        |
| Owner/Operator City,State,Zip: | WEST HOLLYWOOD, CA 90069-5788 |
| Owner/Operator Telephone:      | 310-728-9969                  |
| Owner/Operator Telephone Ext:  | Not reported                  |
| Owner/Operator Fax:            | Not reported                  |
| Owner/Operator Email:          | Not reported                  |

Map ID  
Direction  
Distance  
Elevation

MAP FINDINGS

Site

Database(s)

EDR ID Number  
EPA ID Number

**ONWARD CAPITAL, LLC. (Continued)**

**1026167102**

Historic Generators:

|  |                           |
|--|---------------------------|
| Receive Date:                              | 20200515                  |
| Handler Name:                              | ONWARD CAPITAL, LLC.      |
| Federal Waste Generator Description:       | Not a generator, verified |
| State District Owner:                      | Not reported              |
| Large Quantity Handler of Universal Waste: | No                        |
| Recognized Trader Importer:                | No                        |
| Recognized Trader Exporter:                | No                        |
| Spent Lead Acid Battery Importer:          | No                        |
| Spent Lead Acid Battery Exporter:          | No                        |
| Current Record:                            | Yes                       |
| Non Storage Recycler Activity:             | Not reported              |
| Electronic Manifest Broker:                | Not reported              |

List of NAICS Codes and Descriptions:

|                    |                                     |
|--------------------|-------------------------------------|
| NAICS Code:        | 56299                               |
| NAICS Description: | ALL OTHER WASTE MANAGEMENT SERVICES |

Facility Has Received Notices of Violations:

|             |                     |
|-------------|---------------------|
| Violations: | No Violations Found |
|-------------|---------------------|

Evaluation Action Summary:

|              |                      |
|--------------|----------------------|
| Evaluations: | No Evaluations Found |
|--------------|----------------------|

R166  
NNW  
1/8-1/4  
0.159 mi.  
842 ft.

**ONWARD CAPITAL, LLC.**  
**1138-1144 1/2 N. DETROIT STREET**  
**WEST HOLLYWOOD, CA 90046**

**RCRA NonGen / NLR**

**1026167064**  
**CAC003067101**

**Site 2 of 3 in cluster R**

**Relative:**  
**Higher**

RCRA NonGen / NLR:

**Actual:**  
**295 ft.**

|                                      |                                 |
|--------------------------------------|---------------------------------|
| Date Form Received by Agency:        | 20200515                        |
| Handler Name:                        | ONWARD CAPITAL, LLC.            |
| Handler Address:                     | 1138-1144 1/2 N. DETROIT STREET |
| Handler City,State,Zip:              | WEST HOLLYWOOD, CA 90046        |
| EPA ID:                              | CAC003067101                    |
| Contact Name:                        | ONWARD CAPITAL, LLC.            |
| Contact Address:                     | 1138-1144 1/2 N. DETROIT STREET |
| Contact City,State,Zip:              | WEST HOLLYWOOD, CA 90046        |
| Contact Telephone:                   | 310-728-9969                    |
| Contact Fax:                         | Not reported                    |
| Contact Email:                       | WANG@FRESHAIRENVIRONMENTAL.COM  |
| Contact Title:                       | Not reported                    |
| EPA Region:                          | 09                              |
| Land Type:                           | Not reported                    |
| Federal Waste Generator Description: | Not a generator, verified       |
| Non-Notifier:                        | Not reported                    |
| Biennial Report Cycle:               | Not reported                    |
| Accessibility:                       | Not reported                    |
| Active Site Indicator:               | Not reported                    |
| State District Owner:                | Not reported                    |
| State District:                      | Not reported                    |
| Mailing Address:                     | 1138-1144 1/2 N. DETROIT STREET |
| Mailing City,State,Zip:              | WEST HOLLYWOOD, CA 90046        |
| Owner Name:                          | ONWARD CAPITAL, LLC.            |

Map ID  
Direction  
Distance  
Elevation

MAP FINDINGS

Site

Database(s)

EDR ID Number  
EPA ID Number

**ONWARD CAPITAL, LLC. (Continued)**

**1026167064**

|  |                      |
|--|----------------------|
| Owner Type:  | Other                |
| Operator Name:   | ONWARD CAPITAL, LLC. |
| Operator Type:   | Other                |
| Short-Term Generator Activity:                                 | No                   |
| Importer Activity:   | No                   |
| Mixed Waste Generator:   | No                   |
| Transporter Activity:  | No                   |
| Transfer Facility Activity:                                    | No                   |
| Recycler Activity with Storage:                                | No                   |
| Small Quantity On-Site Burner Exemption:                       | No                   |
| Smelting Melting and Refining Furnace Exemption:               | No                   |
| Underground Injection Control:                                 | No                   |
| Off-Site Waste Receipt:  | No                   |
| Universal Waste Indicator:                                     | No                   |
| Universal Waste Destination Facility:                          | No                   |
| Federal Universal Waste:                                       | No                   |
| Active Site Fed-Reg Treatment Storage and Disposal Facility:   | Not reported         |
| Active Site Converter Treatment storage and Disposal Facility: | Not reported         |
| Active Site State-Reg Treatment Storage and Disposal Facility: | Not reported         |
| Active Site State-Reg Handler:                                 | ---                  |
| Federal Facility Indicator:                                    | Not reported         |
| Hazardous Secondary Material Indicator:                        | N                    |
| Sub-Part K Indicator:  | Not reported         |
| Commercial TSD Indicator:                                      | No                   |
| Treatment Storage and Disposal Type:                           | Not reported         |
| 2018 GPRA Permit Baseline:                                     | Not on the Baseline  |
| 2018 GPRA Renewals Baseline:                                   | Not on the Baseline  |
| Permit Renewals Workload Universe:                             | Not reported         |
| Permit Workload Universe:                                      | Not reported         |
| Permit Progress Universe:                                      | Not reported         |
| Post-Closure Workload Universe:                                | Not reported         |
| Closure Workload Universe:                                     | Not reported         |
| 202 GPRA Corrective Action Baseline:                           | No                   |
| Corrective Action Workload Universe:                           | No                   |
| Subject to Corrective Action Universe:                         | No                   |
| Non-TSDFs Where RCRA CA has Been Imposed Universe:             | No                   |
| TSDFs Potentially Subject to CA Under 3004 (u)/(v) Universe:   | No                   |
| TSDFs Only Subject to CA under Discretionary Auth Universe:    | No                   |
| Corrective Action Priority Ranking:                            | No NCAPS ranking     |
| Environmental Control Indicator:                               | No                   |
| Institutional Control Indicator:                               | No                   |
| Human Exposure Controls Indicator:                             | N/A                  |
| Groundwater Controls Indicator:                                | N/A                  |
| Operating TSDF Universe:                                       | Not reported         |
| Full Enforcement Universe:                                     | Not reported         |
| Significant Non-Complier Universe:                             | No                   |
| Unaddressed Significant Non-Complier Universe:                 | No                   |
| Addressed Significant Non-Complier Universe:                   | No                   |
| Significant Non-Complier With a Compliance Schedule Universe:  | No                   |
| Financial Assurance Required:                                  | Not reported         |
| Handler Date of Last Change:                                   | 20200515             |
| Recognized Trader-Importer:                                    | No                   |
| Recognized Trader-Exporter:                                    | No                   |
| Importer of Spent Lead Acid Batteries:                         | No                   |
| Exporter of Spent Lead Acid Batteries:                         | No                   |
| Recycler Activity Without Storage:                             | No                   |
| Manifest Broker:   | No                   |

Map ID  
Direction  
Distance  
Elevation

MAP FINDINGS

Site

Database(s)

EDR ID Number  
EPA ID Number

**ONWARD CAPITAL, LLC. (Continued)**

**1026167064**

Sub-Part P Indicator: No

Handler - Owner Operator:

|                                |                                 |
|--------------------------------|---------------------------------|
| Owner/Operator Indicator:      | Operator                        |
| Owner/Operator Name:           | ONWARD CAPITAL, LLC.            |
| Legal Status:                  | Other                           |
| Date Became Current:           | Not reported                    |
| Date Ended Current:            | Not reported                    |
| Owner/Operator Address:        | 1138-1144 1/2 N. DETROIT STREET |
| Owner/Operator City,State,Zip: | WEST HOLLYWOOD, CA 90046        |
| Owner/Operator Telephone:      | 310-728-9969                    |
| Owner/Operator Telephone Ext:  | Not reported                    |
| Owner/Operator Fax:            | Not reported                    |
| Owner/Operator Email:          | Not reported                    |

|                                |                                 |
|--------------------------------|---------------------------------|
| Owner/Operator Indicator:      | Owner                           |
| Owner/Operator Name:           | ONWARD CAPITAL, LLC.            |
| Legal Status:                  | Other                           |
| Date Became Current:           | Not reported                    |
| Date Ended Current:            | Not reported                    |
| Owner/Operator Address:        | 1138-1144 1/2 N. DETROIT STREET |
| Owner/Operator City,State,Zip: | WEST HOLLYWOOD, CA 90046        |
| Owner/Operator Telephone:      | 310-728-9969                    |
| Owner/Operator Telephone Ext:  | Not reported                    |
| Owner/Operator Fax:            | Not reported                    |
| Owner/Operator Email:          | Not reported                    |

Historic Generators:

|  |                           |
|--|---------------------------|
| Receive Date:                              | 20200515                  |
| Handler Name:                              | ONWARD CAPITAL, LLC.      |
| Federal Waste Generator Description:       | Not a generator, verified |
| State District Owner:                      | Not reported              |
| Large Quantity Handler of Universal Waste: | No                        |
| Recognized Trader Importer:                | No                        |
| Recognized Trader Exporter:                | No                        |
| Spent Lead Acid Battery Importer:          | No                        |
| Spent Lead Acid Battery Exporter:          | No                        |
| Current Record:                            | Yes                       |
| Non Storage Recycler Activity:             | Not reported              |
| Electronic Manifest Broker:                | Not reported              |

List of NAICS Codes and Descriptions:

|                    |                                     |
|--------------------|-------------------------------------|
| NAICS Code:        | 56299                               |
| NAICS Description: | ALL OTHER WASTE MANAGEMENT SERVICES |

Facility Has Received Notices of Violations:

Violations: No Violations Found

Evaluation Action Summary:

Evaluations: No Evaluations Found

Map ID  
Direction  
Distance  
Elevation

MAP FINDINGS

EDR ID Number  
EPA ID Number

|  | Site   | Database(s)                |  |
|--|--|----------------------------|--|
| <b>S167</b><br><b>East</b><br><b>1/8-1/4</b><br><b>0.161 mi.</b><br><b>849 ft.</b> | <b>1015 N MANSFIELD AVE</b><br><b>LOS ANGELES, CA</b><br><br><b>Site 1 of 6 in cluster S</b>   | <b>UST</b>                 | <b>U004298558</b><br><b>N/A</b>          |
| <b>Relative:</b><br><b>Higher</b>  | LOS ANGELES UST:   |                            |  |
|  | Name:  | Not reported               |  |
| <b>Actual:</b><br><b>289 ft.</b>   | Address:   | 1015 N MANSFIELD AVE       |  |
|  | City,State,Zip:  | LOS ANGELES, CA            |  |
|  | Facility ID:   | Not reported               |  |
|  | Last Run Date:   | 01/01/1900                 |  |
|  | Status:  | HISTORICAL                 |  |
| <hr/>  |  |                            |  |
| <b>S168</b><br><b>East</b><br><b>1/8-1/4</b><br><b>0.161 mi.</b><br><b>849 ft.</b> | <b>HOLLYWOOD TOW SERVICE INC</b><br><b>1015 N MANSFIELD AVE</b><br><b>LOS ANGELES, CA 90038</b><br><br><b>Site 2 of 6 in cluster S</b> | <b>RCRA NonGen / NLR</b>   | <b>1024824094</b><br><b>CAL000346319</b> |
| <b>Relative:</b><br><b>Higher</b>  | RCRA NonGen / NLR:   |                            |  |
|  | Date Form Received by Agency:  | 20090908                   |  |
| <b>Actual:</b><br><b>289 ft.</b>   | Handler Name:  | HOLLYWOOD TOW SERVICE INC  |  |
|  | Handler Address:   | 1015 N MANSFIELD AVE       |  |
|  | Handler City,State,Zip:  | LOS ANGELES, CA 90038-2313 |  |
|  | EPA ID:  | CAL000346319               |  |
|  | Contact Name:  | SANTIAGO TEJEDA/OPTNS MGR  |  |
|  | Contact Address:   | 1015 N MANSFIELD AVE       |  |
|  | Contact City,State,Zip:  | LOS ANGELES, CA 90038      |  |
|  | Contact Telephone:   | 323-466-5421               |  |
|  | Contact Fax:   | 323-461-5353               |  |
|  | Contact Email:   | SANTIAGO@HOLLYWOODTOW.COM  |  |
|  | Contact Title:   | Not reported               |  |
|  | EPA Region:  | 09                         |  |
|  | Land Type:   | Not reported               |  |
|  | Federal Waste Generator Description:   | Not a generator, verified  |  |
|  | Non-Notifier:  | Not reported               |  |
|  | Biennial Report Cycle:   | Not reported               |  |
|  | Accessibility:   | Not reported               |  |
|  | Active Site Indicator:   | Handler Activities         |  |
|  | State District Owner:  | Not reported               |  |
|  | State District:  | Not reported               |  |
|  | Mailing Address:   | 1015 N MANSFIELD AVE       |  |
|  | Mailing City,State,Zip:  | LOS ANGELES, CA 90038-2313 |  |
|  | Owner Name:  | HOLLYWOOD TOW SERVICE INC  |  |
|  | Owner Type:  | Other                      |  |
|  | Operator Name:   | SANTIAGO TEJEDA/OPTNS MGR  |  |
|  | Operator Type:   | Other                      |  |
|  | Short-Term Generator Activity:   | No                         |  |
|  | Importer Activity:   | No                         |  |
|  | Mixed Waste Generator:   | No                         |  |
|  | Transporter Activity:  | No                         |  |
|  | Transfer Facility Activity:  | No                         |  |
|  | Recycler Activity with Storage:  | No                         |  |
|  | Small Quantity On-Site Burner Exemption:   | No                         |  |
|  | Smelting Melting and Refining Furnace Exemption:   | No                         |  |
|  | Underground Injection Control:   | No                         |  |
|  | Off-Site Waste Receipt:  | No                         |  |
|  | Universal Waste Indicator:   | Yes                        |  |
|  | Universal Waste Destination Facility:  | Yes                        |  |

Map ID  
Direction  
Distance  
Elevation

MAP FINDINGS

Site

Database(s)

EDR ID Number  
EPA ID Number

**HOLLYWOOD TOW SERVICE INC (Continued)**

**1024824094**

|  |                     |
|--|---------------------|
| Federal Universal Waste:                                       | No                  |
| Active Site Fed-Reg Treatment Storage and Disposal Facility:   | Not reported        |
| Active Site Converter Treatment storage and Disposal Facility: | Not reported        |
| Active Site State-Reg Treatment Storage and Disposal Facility: | Not reported        |
| Active Site State-Reg Handler:                                 | ---                 |
| Federal Facility Indicator:                                    | Not reported        |
| Hazardous Secondary Material Indicator:                        | N                   |
| Sub-Part K Indicator:  | Not reported        |
| Commercial TSD Indicator:                                      | No                  |
| Treatment Storage and Disposal Type:                           | Not reported        |
| 2018 GPRA Permit Baseline:                                     | Not on the Baseline |
| 2018 GPRA Renewals Baseline:                                   | Not on the Baseline |
| Permit Renewals Workload Universe:                             | Not reported        |
| Permit Workload Universe:                                      | Not reported        |
| Permit Progress Universe:                                      | Not reported        |
| Post-Closure Workload Universe:                                | Not reported        |
| Closure Workload Universe:                                     | Not reported        |
| 202 GPRA Corrective Action Baseline:                           | No                  |
| Corrective Action Workload Universe:                           | No                  |
| Subject to Corrective Action Universe:                         | No                  |
| Non-TSDFs Where RCRA CA has Been Imposed Universe:             | No                  |
| TSDFs Potentially Subject to CA Under 3004 (u)/(v) Universe:   | No                  |
| TSDFs Only Subject to CA under Discretionary Auth Universe:    | No                  |
| Corrective Action Priority Ranking:                            | No NCAPS ranking    |
| Environmental Control Indicator:                               | No                  |
| Institutional Control Indicator:                               | No                  |
| Human Exposure Controls Indicator:                             | N/A                 |
| Groundwater Controls Indicator:                                | N/A                 |
| Operating TSDF Universe:                                       | Not reported        |
| Full Enforcement Universe:                                     | Not reported        |
| Significant Non-Complier Universe:                             | No                  |
| Unaddressed Significant Non-Complier Universe:                 | No                  |
| Addressed Significant Non-Complier Universe:                   | No                  |
| Significant Non-Complier With a Compliance Schedule Universe:  | No                  |
| Financial Assurance Required:                                  | Not reported        |
| Handler Date of Last Change:                                   | 20180905            |
| Recognized Trader-Importer:                                    | No                  |
| Recognized Trader-Exporter:                                    | No                  |
| Importer of Spent Lead Acid Batteries:                         | No                  |
| Exporter of Spent Lead Acid Batteries:                         | No                  |
| Recycler Activity Without Storage:                             | No                  |
| Manifest Broker:   | No                  |
| Sub-Part P Indicator:  | No                  |

**Handler - Owner Operator:**

|                                |                            |
|--------------------------------|----------------------------|
| Owner/Operator Indicator:      | Owner                      |
| Owner/Operator Name:           | HOLLYWOOD TOW SERVICE INC  |
| Legal Status:                  | Other                      |
| Date Became Current:           | Not reported               |
| Date Ended Current:            | Not reported               |
| Owner/Operator Address:        | 1015 N MANSFIELD AVE       |
| Owner/Operator City,State,Zip: | LOS ANGELES, CA 90038-2313 |
| Owner/Operator Telephone:      | 323-466-5421               |
| Owner/Operator Telephone Ext:  | Not reported               |
| Owner/Operator Fax:            | Not reported               |
| Owner/Operator Email:          | Not reported               |

Map ID  
Direction  
Distance  
Elevation

MAP FINDINGS

Site

Database(s)

EDR ID Number  
EPA ID Number

**HOLLYWOOD TOW SERVICE INC (Continued)**

**1024824094**

|                                |                           |
|--------------------------------|---------------------------|
| Owner/Operator Indicator:      | Operator                  |
| Owner/Operator Name:           | SANTIAGO TEJEDA/OPTNS MGR |
| Legal Status:                  | Other                     |
| Date Became Current:           | Not reported              |
| Date Ended Current:            | Not reported              |
| Owner/Operator Address:        | 1015 N MANSFIELD AVE      |
| Owner/Operator City,State,Zip: | LOS ANGELES, CA 90038     |
| Owner/Operator Telephone:      | 323-466-5421              |
| Owner/Operator Telephone Ext:  | Not reported              |
| Owner/Operator Fax:            | Not reported              |
| Owner/Operator Email:          | Not reported              |

Historic Generators:

|  |                           |
|--|---------------------------|
| Receive Date:                              | 20090908                  |
| Handler Name:                              | HOLLYWOOD TOW SERVICE INC |
| Federal Waste Generator Description:       | Not a generator, verified |
| State District Owner:                      | Not reported              |
| Large Quantity Handler of Universal Waste: | No                        |
| Recognized Trader Importer:                | No                        |
| Recognized Trader Exporter:                | No                        |
| Spent Lead Acid Battery Importer:          | No                        |
| Spent Lead Acid Battery Exporter:          | No                        |
| Current Record:                            | Yes                       |
| Non Storage Recycler Activity:             | Not reported              |
| Electronic Manifest Broker:                | Not reported              |

List of NAICS Codes and Descriptions:

|                    |   |
|--------------------|---|
| NAICS Code:        | 811198                                      |
| NAICS Description: | ALL OTHER AUTOMOTIVE REPAIR AND MAINTENANCE |

Facility Has Received Notices of Violations:

|             |                     |
|-------------|---------------------|
| Violations: | No Violations Found |
|-------------|---------------------|

Evaluation Action Summary:

|              |                      |
|--------------|----------------------|
| Evaluations: | No Evaluations Found |
|--------------|----------------------|

**S169**  
**East**  
**1/8-1/4**  
**0.161 mi.**  
**849 ft.**

**SAUL MINZER**  
**1015 N MANSFIELD AVE**  
**LOS ANGELES, CA 90038**

**Site 3 of 6 in cluster S**

**SWEEPS UST**   **S101585808**  
**CA FID UST**   **N/A**

**Relative:**  
**Higher**

**SWEEPS UST:**

**Actual:**  
**289 ft.**

|                        |                      |
|------------------------|----------------------|
| Name:                  | SAUL MINZER          |
| Address:               | 1015 N MANSFIELD AVE |
| City:                  | LOS ANGELES          |
| Status:                | Not reported         |
| Comp Number:           | 4802                 |
| Number:                | Not reported         |
| Board Of Equalization: | Not reported         |
| Referral Date:         | Not reported         |
| Action Date:           | Not reported         |
| Created Date:          | Not reported         |
| Owner Tank Id:         | Not reported         |
| SWRCB Tank Id:         | Not reported         |



Map ID  
Direction  
Distance  
Elevation

MAP FINDINGS

Site

Database(s)

EDR ID Number  
EPA ID Number

**SAUL MINZER (Continued)**

**S101585808**

Tank Status: Not reported  
Capacity: Not reported  
Active Date: Not reported  
Tank Use: Not reported  
STG: Not reported  
Content: Not reported  
Number Of Tanks: Not reported

**CA FID UST:**

Facility ID: 19029958  
Regulated By: UTKI  
Regulated ID: Not reported  
Cortese Code: Not reported  
SIC Code: Not reported  
Facility Phone: 2130000000  
Mail To: Not reported  
Mailing Address: 1015 N MANSFIELD AVE  
Mailing Address 2: Not reported  
Mailing City,St,Zip: LOS ANGELES 900380000  
Contact: Not reported  
Contact Phone: Not reported  
DUNs Number: Not reported  
NPDES Number: Not reported  
EPA ID: Not reported  
Comments: Not reported  
Status: Inactive

**L170**  
**South**  
**1/8-1/4**  
**0.161 mi.**  
**850 ft.**

**MOLE-RICHARDSON COMPANY**  
**900 N LA BREA AVE**  
**LOS ANGELES, CA 90038**

**UST U004307533**  
**N/A**

**Site 4 of 5 in cluster L**

**Relative:**  
**Lower**  
**Actual:**  
**273 ft.**

**LOS ANGELES UST:**

Name: MOLE-RICHARDSON COMPANY  
Address: 900 N LA BREA AVE  
City,State,Zip: LOS ANGELES, CA 90038  
Facility ID: FA0033272  
Last Run Date: 04/19/2021  
Status: INACTIVE

**M171**  
**West**  
**1/8-1/4**  
**0.162 mi.**  
**858 ft.**

**SOUTHERN CALIFORNIA GAS CO-HOLLYWOOD**  
**7171 W ROMAINE ST**  
**LOS ANGELES, CA 90048**

**UST U004307247**  
**N/A**

**Site 21 of 26 in cluster M**

**Relative:**  
**Lower**  
**Actual:**  
**276 ft.**

**LOS ANGELES UST:**

Name: SOUTHERN CALIFORNIA GAS CO-HOLLYWOOD  
Address: 7171 W ROMAINE ST  
City,State,Zip: LOS ANGELES, CA 90048  
Facility ID: FA0030666  
Last Run Date: 04/19/2021  
Status: INACTIVE

Map ID  
Direction  
Distance  
Elevation

MAP FINDINGS

|  | Site  | Database(s)     | EDR ID Number<br>EPA ID Number           |
|--|---|-----------------|--|
| <b>M172</b><br><b>West</b><br><b>1/8-1/4</b><br><b>0.162 mi.</b><br><b>858 ft.</b> | <b>SOUTHERN CALIFORNIA GAS CO.</b><br><b>7171 ROMAINE ST.</b><br><b>HOLLYWOOD, CA 90046</b><br><br><b>Site 22 of 26 in cluster M</b>  | <b>RCRA-LQG</b> | <b>1007199350</b><br><b>CAD981422132</b> |
| <b>Relative:</b><br><b>Lower</b><br><br><b>Actual:</b><br><b>276 ft.</b>           | RCRA-LQG:<br>Date Form Received by Agency: 19900413<br>Handler Name: SOUTHERN CALIFORNIA GAS CO.<br>Handler Address: 7171 ROMAINE ST.<br>Handler City,State,Zip: HOLLYWOOD, CA 90046<br>EPA ID: CAD981422132<br>Contact Name: SUNG W LEE<br>Contact Address: Not reported<br>Contact City,State,Zip: Not reported<br>Contact Telephone: 213-689-3968<br>Contact Fax: Not reported<br>Contact Email: Not reported<br>Contact Title: Not reported<br>EPA Region: 09<br>Land Type: Not reported<br>Federal Waste Generator Description: Not reported<br>Non-Notifier: Not reported<br>Biennial Report Cycle: 1989<br>Accessibility: Not reported<br>Active Site Indicator: Not reported<br>State District Owner: Not reported<br>State District: Not reported<br>Mailing Address: P.O. BOX 3249 TERMINAL ANNEX,<br>Mailing City,State,Zip: LOS ANGELES, CA 90051<br>Owner Name: Not reported<br>Owner Type: Not reported<br>Operator Name: Not reported<br>Operator Type: Not reported<br>Short-Term Generator Activity: Not reported<br>Importer Activity: Not reported<br>Mixed Waste Generator: Not reported<br>Transporter Activity: Not reported<br>Transfer Facility Activity: Not reported<br>Recycler Activity with Storage: Not reported<br>Small Quantity On-Site Burner Exemption: Not reported<br>Smelting Melting and Refining Furnace Exemption: Not reported<br>Underground Injection Control: Not reported<br>Off-Site Waste Receipt: Not reported<br>Universal Waste Indicator: No<br>Universal Waste Destination Facility: No<br>Federal Universal Waste: No<br>Active Site Fed-Reg Treatment Storage and Disposal Facility: Not reported<br>Active Site Converter Treatment storage and Disposal Facility: Not reported<br>Active Site State-Reg Treatment Storage and Disposal Facility: Not reported<br>Active Site State-Reg Handler: ---<br>Federal Facility Indicator: Not reported<br>Hazardous Secondary Material Indicator: N<br>Sub-Part K Indicator: Not reported<br>Commercial TSD Indicator: No<br>Treatment Storage and Disposal Type: Not reported<br>2018 GPRA Permit Baseline: Not on the Baseline<br>2018 GPRA Renewals Baseline: Not on the Baseline<br>Permit Renewals Workload Universe: Not reported |                 |  |

Map ID  
Direction  
Distance  
Elevation

MAP FINDINGS

Site

Database(s)

EDR ID Number  
EPA ID Number

**SOUTHERN CALIFORNIA GAS CO. (Continued)**

**1007199350**

|   |                  |
|---|------------------|
| Permit Workload Universe:                                     | Not reported     |
| Permit Progress Universe:                                     | Not reported     |
| Post-Closure Workload Universe:                               | Not reported     |
| Closure Workload Universe:                                    | Not reported     |
| 202 GPRA Corrective Action Baseline:                          | No               |
| Corrective Action Workload Universe:                          | No               |
| Subject to Corrective Action Universe:                        | No               |
| Non-TSDFs Where RCRA CA has Been Imposed Universe:            | No               |
| TSDFs Potentially Subject to CA Under 3004 (u)/(v) Universe:  | No               |
| TSDFs Only Subject to CA under Discretionary Auth Universe:   | No               |
| Corrective Action Priority Ranking:                           | No NCAPS ranking |
| Environmental Control Indicator:                              | No               |
| Institutional Control Indicator:                              | No               |
| Human Exposure Controls Indicator:                            | N/A              |
| Groundwater Controls Indicator:                               | N/A              |
| Operating TSDF Universe:                                      | Not reported     |
| Full Enforcement Universe:                                    | Not reported     |
| Significant Non-Complier Universe:                            | No               |
| Unaddressed Significant Non-Complier Universe:                | No               |
| Addressed Significant Non-Complier Universe:                  | No               |
| Significant Non-Complier With a Compliance Schedule Universe: | No               |
| Financial Assurance Required:                                 | Not reported     |
| Handler Date of Last Change:                                  | 20140916         |
| Recognized Trader-Importer:                                   | Not reported     |
| Recognized Trader-Exporter:                                   | Not reported     |
| Importer of Spent Lead Acid Batteries:                        | Not reported     |
| Exporter of Spent Lead Acid Batteries:                        | Not reported     |
| Recycler Activity Without Storage:                            | Not reported     |
| Manifest Broker:  | Not reported     |
| Sub-Part P Indicator:   | No               |

**Historic Generators:**

|  |                             |
|--|-----------------------------|
| Receive Date:                              | 19900413                    |
| Handler Name:                              | SOUTHERN CALIFORNIA GAS CO. |
| Federal Waste Generator Description:       | Large Quantity Generator    |
| State District Owner:                      | Not reported                |
| Large Quantity Handler of Universal Waste: | No                          |
| Recognized Trader Importer:                | No                          |
| Recognized Trader Exporter:                | No                          |
| Spent Lead Acid Battery Importer:          | No                          |
| Spent Lead Acid Battery Exporter:          | No                          |
| Current Record:                            | Yes                         |
| Non Storage Recycler Activity:             | Not reported                |
| Electronic Manifest Broker:                | Not reported                |

**List of NAICS Codes and Descriptions:**

|                    |                          |
|--------------------|--------------------------|
| NAICS Code:        | 2212                     |
| NAICS Description: | NATURAL GAS DISTRIBUTION |

**Facility Has Received Notices of Violations:**

|             |                     |
|-------------|---------------------|
| Violations: | No Violations Found |
|-------------|---------------------|

**Evaluation Action Summary:**

|              |                      |
|--------------|----------------------|
| Evaluations: | No Evaluations Found |
|--------------|----------------------|

Map ID  
Direction  
Distance  
Elevation

MAP FINDINGS

Site

Database(s)

EDR ID Number  
EPA ID Number

**M173**  
**West**  
**1/8-1/4**  
**0.162 mi.**  
**858 ft.**  
**SO CAL GAS (HOLLYWOOD BASE)**  
**7171 ROMAINE ST**  
**WEST HOLLYWOOD, CA 90046**  
**Site 23 of 26 in cluster M**

**UST** **U004274374**  
**N/A**

**Relative:**  
**Lower**

UST:

**Actual:**  
**276 ft.**

Name: SO CAL GAS (HOLLYWOOD BASE)  
Address: 7171 ROMAINE ST  
City,State,Zip: WEST HOLLYWOOD, CA 90046  
Facility ID: LACoFA0022133  
Permitting Agency: Los Angeles County Fire Department  
CERSID: 10151461  
Latitude: 34.08893  
Longitude: -118.3449

**M174**  
**West**  
**1/8-1/4**  
**0.162 mi.**  
**858 ft.**  
**SOUTHERN CALIFORNIA GAS CO**  
**7171 ROMAINE ST**  
**LOS ANGELES, CA 90046**  
**Site 24 of 26 in cluster M**

**UST** **U003775905**  
**N/A**

**Relative:**  
**Lower**

UST:

**Actual:**  
**276 ft.**

Name: SOUTHERN CALIFORNIA GAS CO  
Address: 7171 ROMAINE ST  
City,State,Zip: LOS ANGELES, CA 90046  
Facility ID: 2048  
Permitting Agency: LOS ANGELES, CITY OF  
CERSID: Not reported  
Latitude: 34.0903212  
Longitude: -118.3441731

**M175**  
**West**  
**1/8-1/4**  
**0.162 mi.**  
**858 ft.**  
**SOUTHERN CA GAS CO**  
**7171 ROMAINE ST**  
**WEST HOLLYWOOD, CA 90046**  
**Site 25 of 26 in cluster M**

**LUST** **S102437794**  
**CPS-SLIC** **N/A**  
**SWEEPS UST**  
**Cortese**  
**HIST CORTESE**  
**LOS ANGELES CO. HMS**  
**CERS**

**Relative:**  
**Lower**

LUST:

**Actual:**  
**276 ft.**

Name: SOUTHERN CA GAS CO  
Address: 7171 ROMAINE ST  
City,State,Zip: WEST HOLLYWOOD, CA 90046  
Lead Agency: LOS ANGELES RWQCB (REGION 4)  
Case Type: LUST Cleanup Site  
Geo Track: [http://geotracker.waterboards.ca.gov/profile\\_report.asp?global\\_id=T0603704583](http://geotracker.waterboards.ca.gov/profile_report.asp?global_id=T0603704583)  
Global Id: T0603704583  
Latitude: 34.0889121  
Longitude: -118.3449594  
Status: Completed - Case Closed  
Status Date: 06/20/1989  
Case Worker: YR  
RB Case Number: R-02048  
Local Agency: LOS ANGELES COUNTY  
File Location: Not reported  
Local Case Number: Not reported  
Potential Media Affect: Aquifer used for drinking water supply

Map ID  
Direction  
Distance  
Elevation

MAP FINDINGS

Site

Database(s)

EDR ID Number  
EPA ID Number

**SOUTHERN CA GAS CO (Continued)**

**S102437794**

Potential Contaminants of Concern: Gasoline  
Site History: Not reported

**LUST:**

Global Id: T0603704583  
Contact Type: Local Agency Caseworker  
Contact Name: JOHN AWUJO  
Organization Name: LOS ANGELES COUNTY  
Address: 900 S FREMONT AVE  
City: ALHAMBRA  
Email: jawujo@dpw.lacounty.gov  
Phone Number: 6264583507

Global Id: T0603704583  
Contact Type: Regional Board Caseworker  
Contact Name: YUE RONG  
Organization Name: LOS ANGELES RWQCB (REGION 4)  
Address: 320 W. 4TH ST., SUITE 200  
City: Los Angeles  
Email: yrong@waterboards.ca.gov  
Phone Number: Not reported

**LUST:**

Global Id: T0603704583  
Action Type: Other  
Date: 02/10/1987  
Action: Leak Reported

**LUST:**

Global Id: T0603704583  
Status: Open - Case Begin Date  
Status Date: 02/10/1987

Global Id: T0603704583  
Status: Open - Site Assessment  
Status Date: 04/21/1988

Global Id: T0603704583  
Status: Completed - Case Closed  
Status Date: 06/20/1989

**LUST REG 4:**

Region: 4  
Regional Board: 04  
County: Los Angeles  
Facility Id: R-02048  
Status: Case Closed  
Substance: Gasoline  
Substance Quantity: Not reported  
Local Case No: Not reported  
Case Type: Groundwater  
Abatement Method Used at the Site: Not reported  
Global ID: T0603704583  
W Global ID: Not reported  
Staff: UNK

Map ID  
Direction  
Distance  
Elevation

MAP FINDINGS

Site

Database(s)

EDR ID Number  
EPA ID Number

**SOUTHERN CA GAS CO (Continued)**

**S102437794**

Local Agency: 19000  
Cross Street: LA BREA  
Enforcement Type: Not reported  
Date Leak Discovered: Not reported  
Date Leak First Reported: 2/10/1987  
Date Leak Record Entered: 9/9/1987  
Date Confirmation Began: Not reported  
Date Leak Stopped: Not reported  
Date Case Last Changed on Database: 10/9/1990  
Date the Case was Closed: 6/20/1989  
How Leak Discovered: Not reported  
How Leak Stopped: Not reported  
Cause of Leak: UNK  
Leak Source: UNK  
Operator: Not reported  
Water System: Not reported  
Well Name: Not reported  
Approx. Dist To Production Well (ft): 13600.923181630910668439695364  
Source of Cleanup Funding: UNK  
Preliminary Site Assessment Workplan Submitted: Not reported  
Preliminary Site Assessment Began: Not reported  
Pollution Characterization Began: 4/21/1988  
Remediation Plan Submitted: Not reported  
Remedial Action Underway: Not reported  
Post Remedial Action Monitoring Began: Not reported  
Enforcement Action Date: Not reported  
Historical Max MTBE Date: Not reported  
Hist Max MTBE Conc in Groundwater: Not reported  
Hist Max MTBE Conc in Soil: Not reported  
Significant Interim Remedial Action Taken: Not reported  
GW Qualifier: Not reported  
Soil Qualifier: Not reported  
Organization: Not reported  
Owner Contact: Not reported  
Responsible Party: BLANK RP  
RP Address: Not reported  
Program: LUST  
Lat/Long: 34.0889604 / -1  
Local Agency Staff: Not reported  
Beneficial Use: Not reported  
Priority: Not reported  
Cleanup Fund Id: Not reported  
Suspended: Not reported  
Assigned Name: Not reported  
Summary: SPLIT SAMPLING COMPLETED 3/89 TO ADDRESS CLOSURE REQUEST. FORMER VJ CASE.

**CPS-SLIC:**

Name: CITY OF WEST HOLLYWOOD - SOUTH CAL GAS  
Address: 7171 ROMAINE STREET  
City,State,Zip: WEST HOLLYWOOD, CA 90046  
Region: STATE  
**Facility Status:** **Open - Inactive**  
Status Date: 01/30/2015  
Global Id: SL0603737787  
Lead Agency: DEPARTMENT OF TOXIC SUBSTANCES CONTROL  
Lead Agency Case Number: Not reported

Map ID  
Direction  
Distance  
Elevation

MAP FINDINGS

Site

Database(s)

EDR ID Number  
EPA ID Number

**SOUTHERN CA GAS CO (Continued)**

**S102437794**

Latitude: 34.0889121  
Longitude: -118.3449594  
Case Type: Cleanup Program Site  
Case Worker: Not reported  
Local Agency: Not reported  
RB Case Number: 1064J  
File Location: Not reported  
Potential Media Affected: Not reported  
Potential Contaminants of Concern: Not reported  
Site History: Not reported

[Click here to access the California GeoTracker records for this facility:](#)

**SWEEPS UST:**

Name: SO CALIF GAS CO  
Address: 7171 ROMAINE ST  
City: WEST HOLLYWOOD  
Status: Active  
Comp Number: 2048  
Number: 9  
Board Of Equalization: 44-007401  
Referral Date: 06-30-89  
Action Date: Not reported  
Created Date: 06-30-89  
Owner Tank Id: Not reported  
SWRCB Tank Id: 19-000-002048-000001  
Tank Status: A  
Capacity: Not reported  
Active Date: 06-30-89  
Tank Use: UNKNOWN  
STG: W  
Content: Not reported  
Number Of Tanks: 1

**CORTESE:**

Name: SOUTHERN CA GAS CO  
Address: 7171 ROMAINE ST  
City,State,Zip: WEST HOLLYWOOD, CA 90046  
Region: CORTESE  
Envirostor Id: Not reported  
Global ID: T0603704583  
Site/Facility Type: LUST CLEANUP SITE  
Cleanup Status: COMPLETED - CASE CLOSED  
Status Date: Not reported  
Site Code: Not reported  
Latitude: Not reported  
Longitude: Not reported  
Owner: Not reported  
Enf Type: Not reported  
Swat R: Not reported  
Flag: active  
Order No: Not reported  
Waste Discharge System No: Not reported  
Effective Date: Not reported  
Region 2: Not reported  
WID Id: Not reported

Map ID  
Direction  
Distance  
Elevation

MAP FINDINGS

Site

Database(s)

EDR ID Number  
EPA ID Number

**SOUTHERN CA GAS CO (Continued)**

**S102437794**

Solid Waste Id No: Not reported  
Waste Management Uit Name: Not reported  
File Name: Active Open

**HIST CORTESE:**

edr\_fname: SOUTHERN CA GAS CO  
edr\_fadd1: 7171 ROMAINE  
City,State,Zip: WEST HOLLYWOOD, CA 90046  
Region: CORTESE  
Facility County Code: 19  
Reg By: LTNKA  
Reg Id: R-02048

**LOS ANGELES CO. HMS:**

Name: SOUTHERN CALIFORNIA GAS CO  
Address: 7171 ROMAINE ST  
City,State,Zip: WEST HOLLYWOOD, CA 900466709  
Region: LA  
Permit Category: I  
Facility Id: 1971-I02048  
Facility Type: 01  
Facility Status: Permit  
Area: 5J  
Permit Number: 000004899  
Permit Status: Permit

Name: SOUTHERN CALIFORNIA GAS CO  
Address: 7171 ROMAINE ST  
City,State,Zip: WEST HOLLYWOOD, CA 900466709  
Region: LA  
Permit Category: T  
Facility Id: 1971-002048  
Facility Type: 0  
Facility Status: Permit  
Area: 5J  
Permit Number: 00001466T  
Permit Status: Permit

**CERS:**

Name: SOUTHERN CA GAS CO  
Address: 7171 ROMAINE ST  
City,State,Zip: WEST HOLLYWOOD, CA 90046  
Site ID: 198033  
CERS ID: T0603704583  
CERS Description: Leaking Underground Storage Tank Cleanup Site

**Affiliation:**

Affiliation Type Desc: Local Agency Caseworker  
Entity Name: JOHN AWUJO - LOS ANGELES COUNTY  
Entity Title: Not reported  
Affiliation Address: 900 S FREMONT AVE  
Affiliation City: ALHAMBRA  
Affiliation State: CA  
Affiliation Country: Not reported  
Affiliation Zip: Not reported  
Affiliation Phone: 6264583507,



Map ID  
Direction  
Distance  
Elevation

MAP FINDINGS

Site

Database(s)

EDR ID Number  
EPA ID Number

**SOUTHERN CA GAS CO (Continued)**

**S102437794**

Affiliation Type Desc: Regional Board Caseworker  
Entity Name: YUE RONG - LOS ANGELES RWQCB (REGION 4)  
Entity Title: Not reported  
Affiliation Address: 320 W. 4TH ST., SUITE 200  
Affiliation City: Los Angeles  
Affiliation State: CA  
Affiliation Country: Not reported  
Affiliation Zip: Not reported  
Affiliation Phone: ,

Name: CITY OF WEST HOLLYWOOD - SOUTH CAL GAS  
Address: 7171 ROMAINE STREET  
City,State,Zip: WEST HOLLYWOOD, CA 90046  
Site ID: 235670  
CERS ID: SL0603737787  
CERS Description: Cleanup Program Site

**M176**  
**West**  
**1/8-1/4**  
**0.162 mi.**  
**858 ft.**  
**HOLLYWOOD**  
**7171 ROMAINE ST**  
**HOLLYWOOD, CA 90046**  
**Site 26 of 26 in cluster M**

**CERS HAZ WASTE**  
**HIST UST**  
**CERS TANKS**  
**CERS**  
**U001561914**  
**N/A**

**Relative:** CERS HAZ WASTE:  
**Lower** Name: SO CAL GAS (HOLLYWOOD BASE)  
Address: 7171 ROMAINE ST  
City,State,Zip: WEST HOLLYWOOD, CA 90046  
Site ID: 68715  
CERS ID: 10151461  
CERS Description: Hazardous Waste Generator

**HIST UST:**  
Name: HOLLYWOOD  
Address: 7171 ROMAINE ST  
City,State,Zip: HOLLYWOOD, CA 90046  
File Number: 000286C1  
URL: <http://geotracker.waterboards.ca.gov/ustpdfs/pdf/000286C1.pdf>  
Region: STATE  
Facility ID: 00000007487  
Facility Type: Other  
Other Type: PUBLIC UTILITY  
Contact Name: FAY R. STOCKING  
Telephone: 2134682478  
Owner Name: SOUTHERN CALIF. GAS COMPANY  
Owner Address: BOX 3249 TERMINAL ANNEX  
Owner City,St,Zip: LOS ANGELES, CA 90051  
Total Tanks: 0003

Tank Num: 001  
Container Num: DNWU100  
Year Installed: 1972  
Tank Capacity: 00000000  
Tank Used for: WASTE  
Type of Fuel: 0  
Container Construction Thickness: 6  
Leak Detection: None

Map ID  
Direction  
Distance  
Elevation

MAP FINDINGS

Site

Database(s)

EDR ID Number  
EPA ID Number

**HOLLYWOOD (Continued)**

**U001561914**

Tank Num: 002  
Container Num: DNWU101  
Year Installed: 1972  
Tank Capacity: 00000500  
Tank Used for: WASTE  
Type of Fuel: 5  
Container Construction Thickness: 12.  
Leak Detection: None

Tank Num: 003  
Container Num: DNWU102  
Year Installed: Not reported  
Tank Capacity: 00008000  
Tank Used for: PRODUCT  
Type of Fuel: 1  
Container Construction Thickness: .25  
Leak Detection: Stock Inventor

[Click here for Geo Tracker PDF:](#)

**CERS TANKS:**

Name: SO CAL GAS (HOLLYWOOD BASE)  
Address: 7171 ROMAINE ST  
City,State,Zip: WEST HOLLYWOOD, CA 90046  
Site ID: 68715  
CERS ID: 10151461  
CERS Description: Underground Storage Tank

**CERS:**

Name: SO CAL GAS (HOLLYWOOD BASE)  
Address: 7171 ROMAINE ST  
City,State,Zip: WEST HOLLYWOOD, CA 90046  
Site ID: 68715  
CERS ID: 10151461  
CERS Description: Chemical Storage Facilities

**Violations:**

Site ID: 68715  
Site Name: SO CAL GAS (HOLLYWOOD BASE)  
Violation Date: 12-07-2015  
Citation: 23 CCR 16 2712(i) - California Code of Regulations, Title 23, Chapter 16, Section(s) 2712(i)  
Violation Description: Failure to maintain on site an approved monitoring plan.  
Violation Notes: Returned to compliance on 12/07/2015.  
Violation Division: Los Angeles County Department of Public Works  
Violation Program: UST  
Violation Source: CERS,

Site ID: 68715  
Site Name: SO CAL GAS (HOLLYWOOD BASE)  
Violation Date: 12-07-2015  
Citation: HSC 6.7 25286(a) - California Health and Safety Code, Chapter 6.7, Section(s) 25286(a)  
Violation Description: Failure to submit an complete and accurate application for a permit to operate an underground storage tank, or for renewal of the permit.  
Violation Notes: Returned to compliance on 12/07/2015.  
Violation Division: Los Angeles County Department of Public Works

Map ID  
Direction  
Distance  
Elevation

MAP FINDINGS

Site

Database(s)

EDR ID Number  
EPA ID Number

**HOLLYWOOD (Continued)**

**U001561914**

Violation Program: UST  
Violation Source: CERS,  
  
Site ID: 68715  
Site Name: SO CAL GAS (HOLLYWOOD BASE)  
Violation Date: 12-07-2015  
Citation: 23 CCR 16 2712(i) - California Code of Regulations, Title 23, Chapter 16, Section(s) 2712(i)  
Violation Description: Failure to submit, obtain approval, or maintain a complete/accurate response plan.  
Violation Notes: Returned to compliance on 12/07/2015.  
Violation Division: Los Angeles County Department of Public Works  
Violation Program: UST  
Violation Source: CERS,

Evaluation:  
Eval General Type: Compliance Evaluation Inspection  
Eval Date: 02-07-2019  
Violations Found: No  
Eval Type: Routine done by local agency  
Eval Notes: SUMPS DRY, SENSORS AT LOW POINT, TESTING AND OSDO RECORDS UP TO DATE . CERS ACCEPTED.  
Eval Division: Los Angeles County Department of Public Works  
Eval Program: UST  
Eval Source: CERS,

Eval General Type: Compliance Evaluation Inspection  
Eval Date: 08-24-2020  
Violations Found: No  
Eval Type: Routine done by local agency  
Eval Notes: Bryan Gordon, Env. Advisor (Due to COVID, signature was not obtained)  
Eval Division: Los Angeles County Fire Department  
Eval Program: HW  
Eval Source: CERS,

Eval General Type: Compliance Evaluation Inspection  
Eval Date: 09-09-2013  
Violations Found: No  
Eval Type: Routine done by local agency  
Eval Notes: Not reported  
Eval Division: Los Angeles County Fire Department  
Eval Program: HMRRP  
Eval Source: CERS,

Eval General Type: Compliance Evaluation Inspection  
Eval Date: 09-09-2013  
Violations Found: No  
Eval Type: Routine done by local agency  
Eval Notes: Not reported  
Eval Division: Los Angeles County Fire Department  
Eval Program: HW  
Eval Source: CERS,

Eval General Type: Compliance Evaluation Inspection  
Eval Date: 12-07-2015  
Violations Found: Yes  
Eval Type: Routine done by local agency

Map ID  
Direction  
Distance  
Elevation

MAP FINDINGS

Site

Database(s)

EDR ID Number  
EPA ID Number

**HOLLYWOOD (Continued)**

**U001561914**

Eval Notes: PANEL TLS350+ ;ANN 420 ;SMPS/UDC 208 ;LLD LD2000 ;DW PIPES AMERON ;  
OVERFILL HLA ;CERS CORRECTIONS PERFORMED DURING INSP  
Eval Division: Los Angeles County Department of Public Works  
Eval Program: UST  
Eval Source: CERS,

Eval General Type: Compliance Evaluation Inspection  
Eval Date: 06-19-2017  
Violations Found: No  
Eval Type: Routine done by local agency  
Eval Notes: Consent to do inspection was given by Bryan Gordon.  
Eval Division: Los Angeles County Fire Department  
Eval Program: HMRRP  
Eval Source: CERS,

Eval General Type: Compliance Evaluation Inspection  
Eval Date: 08-24-2020  
Violations Found: No  
Eval Type: Routine done by local agency  
Eval Notes: Bryan Gordon, Env. Advisor (Due to COVID, signature was not obtained)  
Eval Division: Los Angeles County Fire Department  
Eval Program: HMRRP  
Eval Source: CERS,

Eval General Type: Compliance Evaluation Inspection  
Eval Date: 02-12-2020  
Violations Found: No  
Eval Type: Routine done by local agency  
Eval Notes: CTLS021220;UDC/SUMPS DRY;SENSORS AT LOWEST POINT;CERS ACCEPTED.  
Eval Division: Los Angeles County Department of Public Works  
Eval Program: UST  
Eval Source: CERS,

Eval General Type: Compliance Evaluation Inspection  
Eval Date: 04-28-2021  
Violations Found: No  
Eval Type: Routine done by local agency  
Eval Notes: 87(420AN,208 FILL/STP/UDC,FLAPPER,PHILTITE SPBK,TLS350+)SINGLE WALL  
VENT/VAPOR AV ALARM INSTALLED.SUMPS DRY CERS ACCEPTED  
Eval Division: Los Angeles County Department of Public Works  
Eval Program: UST  
Eval Source: CERS,

Eval General Type: Compliance Evaluation Inspection  
Eval Date: 09-09-2013  
Violations Found: No  
Eval Type: Routine done by local agency  
Eval Notes: INSPECTED BY M. ORDONEZ CONSENT GIVEN BY CAREY DOWNS  
Eval Division: Los Angeles County Fire Department  
Eval Program: HW  
Eval Source: CERS,

Eval General Type: Compliance Evaluation Inspection  
Eval Date: 05-23-2018  
Violations Found: No  
Eval Type: Routine done by local agency  
Eval Notes: 87 UST, VRTLS 350 MS,AMERON DW PPNG,VMI LD2000 LLD; 208 SUMPS/UDC, VR

Map ID  
Direction  
Distance  
Elevation

MAP FINDINGS

Site

Database(s)

EDR ID Number  
EPA ID Number

**HOLLYWOOD (Continued)**

**U001561914**

420 ANN; ATG REPLACED WITH EXPIRED PERMIT-NOVC.  
Eval Division: Los Angeles County Department of Public Works  
Eval Program: UST  
Eval Source: CERS,

Eval General Type: Compliance Evaluation Inspection  
Eval Date: 06-19-2017  
Violations Found: No  
Eval Type: Routine done by local agency  
Eval Notes: Consent to do inspection was given by Bryan Gordon.  
Eval Division: Los Angeles County Fire Department  
Eval Program: HW  
Eval Source: CERS,

Eval General Type: Compliance Evaluation Inspection  
Eval Date: 09-09-2013  
Violations Found: No  
Eval Type: Routine done by local agency  
Eval Notes: INSPECTED BY M. ORDONEZ CONSENT GIVEN BY CAREY DOWNS  
Eval Division: Los Angeles County Fire Department  
Eval Program: HMRRP  
Eval Source: CERS,

Eval General Type: Compliance Evaluation Inspection  
Eval Date: 12-05-2016  
Violations Found: No  
Eval Type: Routine done by local agency  
Eval Notes: RESPONSE PLAN HAS INCORRECT OWNER/OPERATOR NAME.SINCE BRYAN GORDON  
TOOK OVER FOR CAREY DOWNS 5 DAYS BEFORE INSPECTION-NO VIOLATION  
Eval Division: Los Angeles County Department of Public Works  
Eval Program: UST  
Eval Source: CERS,

Coordinates:  
Site ID: 68715  
Facility Name: SO CAL GAS (HOLLYWOOD BASE)  
Env Int Type Code: HWG  
Program ID: 10151461  
Coord Name: Not reported  
Ref Point Type Desc: Center of a facility or station.,  
Latitude: 34.088930  
Longitude: -118.344900

Affiliation:  
Affiliation Type Desc: Document Preparer  
Entity Name: Bryan Gordon  
Entity Title: Not reported  
Affiliation Address: Not reported  
Affiliation City: Not reported  
Affiliation State: Not reported  
Affiliation Country: Not reported  
Affiliation Zip: Not reported  
Affiliation Phone: ,

Affiliation Type Desc: Legal Owner  
Entity Name: SOUTHERN CALIFORNIA GAS CO

Map ID  
Direction  
Distance  
Elevation

MAP FINDINGS

Site

Database(s)

EDR ID Number  
EPA ID Number

**HOLLYWOOD (Continued)**

**U001561914**

|                        |                                 |
|------------------------|---------------------------------|
| Entity Title:          | Not reported                    |
| Affiliation Address:   | 8141 GULANA AVE., SC9585        |
| Affiliation City:      | PLAYA DEL REY                   |
| Affiliation State:     | CA                              |
| Affiliation Country:   | United States                   |
| Affiliation Zip:       | 90293                           |
| Affiliation Phone:     | (310) 578-2667,                 |
| Affiliation Type Desc: | UST Permit Applicant            |
| Entity Name:           | Bryan Gordon                    |
| Entity Title:          | Environmental Advisor           |
| Affiliation Address:   | Not reported                    |
| Affiliation City:      | Not reported                    |
| Affiliation State:     | Not reported                    |
| Affiliation Country:   | Not reported                    |
| Affiliation Zip:       | Not reported                    |
| Affiliation Phone:     | (310) 578-2667,                 |
| Affiliation Type Desc: | Facility Mailing Address        |
| Entity Name:           | Mailing Address                 |
| Entity Title:          | Not reported                    |
| Affiliation Address:   | 8141 GULANA AVE, SC9585         |
| Affiliation City:      | PLAYA DEL REY                   |
| Affiliation State:     | CA                              |
| Affiliation Country:   | Not reported                    |
| Affiliation Zip:       | 90293                           |
| Affiliation Phone:     | ,                               |
| Affiliation Type Desc: | Operator                        |
| Entity Name:           | BRYAN GORDON ENV COMPLIANCE     |
| Entity Title:          | Not reported                    |
| Affiliation Address:   | Not reported                    |
| Affiliation City:      | Not reported                    |
| Affiliation State:     | Not reported                    |
| Affiliation Country:   | Not reported                    |
| Affiliation Zip:       | Not reported                    |
| Affiliation Phone:     | (310) 578-2667,                 |
| Affiliation Type Desc: | Parent Corporation              |
| Entity Name:           | Southern California Gas Company |
| Entity Title:          | Not reported                    |
| Affiliation Address:   | Not reported                    |
| Affiliation City:      | Not reported                    |
| Affiliation State:     | Not reported                    |
| Affiliation Country:   | Not reported                    |
| Affiliation Zip:       | Not reported                    |
| Affiliation Phone:     | ,                               |
| Affiliation Type Desc: | UST Property Owner Name         |
| Entity Name:           | SOUTHERN CALIFORNIA GAS CO      |
| Entity Title:          | Not reported                    |
| Affiliation Address:   | 8141 Gulana Ave., SC9585        |
| Affiliation City:      | Playa Del Rey                   |
| Affiliation State:     | Ca                              |
| Affiliation Country:   | United States                   |
| Affiliation Zip:       | 90293-7930                      |
| Affiliation Phone:     | (310) 560-8596,                 |

Map ID  
Direction  
Distance  
Elevation

MAP FINDINGS

Site

Database(s)

EDR ID Number  
EPA ID Number

**HOLLYWOOD (Continued)**

**U001561914**

Affiliation Type Desc: UST Tank Operator  
Entity Name: SOUTHERN CALIFORNIA GAS CO  
Entity Title: Not reported  
Affiliation Address: 8141 Gulana Ave., SC9585  
Affiliation City: Playa Del Rey  
Affiliation State: Ca  
Affiliation Country: United States  
Affiliation Zip: 90293-7930  
Affiliation Phone: (310) 560-8596,

Affiliation Type Desc: CUPA District  
Entity Name: Los Angeles County Fire  
Entity Title: Not reported  
Affiliation Address: 5825 Rickenbacker Road  
Affiliation City: Commerce  
Affiliation State: CA  
Affiliation Country: Not reported  
Affiliation Zip: 90040-3027  
Affiliation Phone: (323) 890-4000,

Affiliation Type Desc: Environmental Contact  
Entity Name: Bryan Gordon  
Entity Title: Not reported  
Affiliation Address: 8141 GULANA AVE., SC9585  
Affiliation City: PLAYA DEL REY  
Affiliation State: CA  
Affiliation Country: Not reported  
Affiliation Zip: 90293  
Affiliation Phone: ,

Affiliation Type Desc: Identification Signer  
Entity Name: Bryan Gordon  
Entity Title: Technical Advisor Environmental  
Affiliation Address: Not reported  
Affiliation City: Not reported  
Affiliation State: Not reported  
Affiliation Country: Not reported  
Affiliation Zip: Not reported  
Affiliation Phone: ,

Affiliation Type Desc: UST Tank Owner  
Entity Name: SOUTHERN CALIFORNIA GAS CO  
Entity Title: Not reported  
Affiliation Address: 8141 Gulana Ave., SC9585  
Affiliation City: Playa Del Rey  
Affiliation State: CA  
Affiliation Country: United States  
Affiliation Zip: 90293-7930  
Affiliation Phone: (310) 560-8596,

Map ID  
Direction  
Distance  
Elevation

MAP FINDINGS

EDR ID Number  
EPA ID Number

**P177**  
**East**  
**1/8-1/4**  
**0.163 mi.**  
**859 ft.**  
**SHEPHERDS SHOP**  
**1033 N MANSFIELD AVE**  
**LOS ANGELES, CA 90038**  
**Site 3 of 13 in cluster P**

**HAZMAT** **S123541820**  
**N/A**

**Relative:** LOS ANGELES HM:  
**Higher** Name: SHEPHERDS SHOP  
Address: 1033 N MANSFIELD AVE  
**Actual:** City,State,Zip: LOS ANGELES, CA 90038  
**291 ft.** Facility ID: FA0001487  
Last Run Date: 04/19/2021  
Status: INACTIVE

**N178**  
**North**  
**1/8-1/4**  
**0.164 mi.**  
**864 ft.**  
**COACHCRAFT**  
**1144 N LA BREA BLVD**  
**LOS ANGELES, CA 90038**  
**Site 3 of 4 in cluster N**

**RCRA-SQG** **1000169965**  
**FINDS** **CAD981993173**  
**ECHO**  
**HAZNET**  
**HWTS**

**Relative:** RCRA-SQG:  
**Higher** Date Form Received by Agency: 19870223  
**Actual:** Handler Name: COACHCRAFT  
**298 ft.** Handler Address: 1144 N LA BREA BLVD  
Handler City,State,Zip: LOS ANGELES, CA 90038  
EPA ID: CAD981993173  
Contact Name: ENVIRONMENTAL MANAGER  
Contact Address: 1144 N LA BREA BLVD  
Contact City,State,Zip: LOS ANGELES, CA 90038  
Contact Telephone: 213-465-2350  
Contact Fax: Not reported  
Contact Email: Not reported  
Contact Title: Not reported  
EPA Region: 09  
Land Type: Other  
Federal Waste Generator Description: Small Quantity Generator  
Non-Notifier: Not reported  
Biennial Report Cycle: Not reported  
Accessibility: Not reported  
Active Site Indicator: Handler Activities  
State District Owner: CA  
State District: 4R  
Mailing Address: 1144 N LA BREA BLVD  
Mailing City,State,Zip: LOS ANGELES, CA 90038  
Owner Name: STOESEL BILL  
Owner Type: Private  
Operator Name: NOT REQUIRED  
Operator Type: Private  
Short-Term Generator Activity: No  
Importer Activity: No  
Mixed Waste Generator: No  
Transporter Activity: No  
Transfer Facility Activity: No  
Recycler Activity with Storage: No  
Small Quantity On-Site Burner Exemption: No  
Smelting Melting and Refining Furnace Exemption: No  
Underground Injection Control: No  
Off-Site Waste Receipt: No  
Universal Waste Indicator: No  
Universal Waste Destination Facility: No



Map ID  
Direction  
Distance  
Elevation

MAP FINDINGS

Site

Database(s)

EDR ID Number  
EPA ID Number

**COACHCRAFT (Continued)**

**1000169965**

|  |                     |
|--|---------------------|
| Federal Universal Waste:                                       | No                  |
| Active Site Fed-Reg Treatment Storage and Disposal Facility:   | Not reported        |
| Active Site Converter Treatment storage and Disposal Facility: | Not reported        |
| Active Site State-Reg Treatment Storage and Disposal Facility: | Not reported        |
| Active Site State-Reg Handler:                                 | ---                 |
| Federal Facility Indicator:                                    | Not reported        |
| Hazardous Secondary Material Indicator:                        | NN                  |
| Sub-Part K Indicator:  | Not reported        |
| Commercial TSD Indicator:                                      | No                  |
| Treatment Storage and Disposal Type:                           | Not reported        |
| 2018 GPRA Permit Baseline:                                     | Not on the Baseline |
| 2018 GPRA Renewals Baseline:                                   | Not on the Baseline |
| Permit Renewals Workload Universe:                             | Not reported        |
| Permit Workload Universe:                                      | Not reported        |
| Permit Progress Universe:                                      | Not reported        |
| Post-Closure Workload Universe:                                | Not reported        |
| Closure Workload Universe:                                     | Not reported        |
| 202 GPRA Corrective Action Baseline:                           | No                  |
| Corrective Action Workload Universe:                           | No                  |
| Subject to Corrective Action Universe:                         | No                  |
| Non-TSDFs Where RCRA CA has Been Imposed Universe:             | No                  |
| TSDFs Potentially Subject to CA Under 3004 (u)/(v) Universe:   | No                  |
| TSDFs Only Subject to CA under Discretionary Auth Universe:    | No                  |
| Corrective Action Priority Ranking:                            | No NCAPS ranking    |
| Environmental Control Indicator:                               | No                  |
| Institutional Control Indicator:                               | No                  |
| Human Exposure Controls Indicator:                             | N/A                 |
| Groundwater Controls Indicator:                                | N/A                 |
| Operating TSDF Universe:                                       | Not reported        |
| Full Enforcement Universe:                                     | Not reported        |
| Significant Non-Complier Universe:                             | No                  |
| Unaddressed Significant Non-Complier Universe:                 | No                  |
| Addressed Significant Non-Complier Universe:                   | No                  |
| Significant Non-Complier With a Compliance Schedule Universe:  | No                  |
| Financial Assurance Required:                                  | Not reported        |
| Handler Date of Last Change:                                   | 20020627            |
| Recognized Trader-Importer:                                    | No                  |
| Recognized Trader-Exporter:                                    | No                  |
| Importer of Spent Lead Acid Batteries:                         | No                  |
| Exporter of Spent Lead Acid Batteries:                         | No                  |
| Recycler Activity Without Storage:                             | Not reported        |
| Manifest Broker:   | Not reported        |
| Sub-Part P Indicator:  | No                  |

**Handler - Owner Operator:**

|                                |                        |
|--------------------------------|------------------------|
| Owner/Operator Indicator:      | Operator               |
| Owner/Operator Name:           | NOT REQUIRED           |
| Legal Status:                  | Private                |
| Date Became Current:           | Not reported           |
| Date Ended Current:            | Not reported           |
| Owner/Operator Address:        | NOT REQUIRED           |
| Owner/Operator City,State,Zip: | NOT REQUIRED, ME 99999 |
| Owner/Operator Telephone:      | 415-555-1212           |
| Owner/Operator Telephone Ext:  | Not reported           |
| Owner/Operator Fax:            | Not reported           |
| Owner/Operator Email:          | Not reported           |

Map ID  
Direction  
Distance  
Elevation

MAP FINDINGS

Site

Database(s)

EDR ID Number  
EPA ID Number

**COACHCRAFT (Continued)**

**1000169965**

|                                |                        |
|--------------------------------|------------------------|
| Owner/Operator Indicator:      | Owner                  |
| Owner/Operator Name:           | STOESSEL BILL          |
| Legal Status:                  | Private                |
| Date Became Current:           | Not reported           |
| Date Ended Current:            | Not reported           |
| Owner/Operator Address:        | NOT REQUIRED           |
| Owner/Operator City,State,Zip: | NOT REQUIRED, ME 99999 |
| Owner/Operator Telephone:      | 415-555-1212           |
| Owner/Operator Telephone Ext:  | Not reported           |
| Owner/Operator Fax:            | Not reported           |
| Owner/Operator Email:          | Not reported           |

Historic Generators:

|  |                          |
|--|--------------------------|
| Receive Date:                              | 19870223                 |
| Handler Name:                              | COACHCRAFT               |
| Federal Waste Generator Description:       | Small Quantity Generator |
| State District Owner:                      | CA                       |
| Large Quantity Handler of Universal Waste: | No                       |
| Recognized Trader Importer:                | No                       |
| Recognized Trader Exporter:                | No                       |
| Spent Lead Acid Battery Importer:          | No                       |
| Spent Lead Acid Battery Exporter:          | No                       |
| Current Record:                            | Yes                      |
| Non Storage Recycler Activity:             | Not reported             |
| Electronic Manifest Broker:                | Not reported             |

List of NAICS Codes and Descriptions:

|                    |   |
|--------------------|---|
| NAICS Code:        | 811121  |
| NAICS Description: | AUTOMOTIVE BODY, PAINT, AND INTERIOR REPAIR AND MAINTENANCE |

Facility Has Received Notices of Violations:

|             |                     |
|-------------|---------------------|
| Violations: | No Violations Found |
|-------------|---------------------|

Evaluation Action Summary:

|              |                      |
|--------------|----------------------|
| Evaluations: | No Evaluations Found |
|--------------|----------------------|

FINDS:

|              |              |
|--------------|--------------|
| Registry ID: | 110002769781 |
|--------------|--------------|

Click Here:

Environmental Interest/Information System:

RCRAInfo is a national information system that supports the Resource Conservation and Recovery Act (RCRA) program through the tracking of events and activities related to facilities that generate, transport, and treat, store, or dispose of hazardous waste. RCRAInfo allows RCRA program staff to track the notification, permit, compliance, and corrective action activities required under RCRA.

[Click this hyperlink](#) while viewing on your computer to access additional FINDS: detail in the EDR Site Report.

ECHO:

|              |              |
|--------------|--------------|
| Envid:       | 1000169965   |
| Registry ID: | 110002769781 |

Map ID  
Direction  
Distance  
Elevation

MAP FINDINGS

Site

Database(s)

EDR ID Number  
EPA ID Number

**COACHCRAFT (Continued)**

**1000169965**

DFR URL: <http://echo.epa.gov/detailed-facility-report?fid=110002769781>  
Name: COACHCRAFT  
Address: 1144 N LA BREA BLVD  
City,State,Zip: LOS ANGELES, CA 90038

HAZNET:  
Name: COACHCRAFT  
Address: 1144 N LA BREA BLVD  
Address 2: Not reported  
City,State,Zip: LOS ANGELES, CA 900380000  
Contact: --  
Telephone: --  
Mailing Name: Not reported  
Mailing Address: 1144 N LA BREA AVE

Year: 1997  
Gepaid: CAD981993173  
TSD EPA ID: CAD008302903  
CA Waste Code: 461 - Paint sludge  
Disposal Method: R01 - Recycler  
Tons: 0.2293

Year: 1995  
Gepaid: CAD981993173  
TSD EPA ID: CAD008302903  
CA Waste Code: 461 - Paint sludge  
Disposal Method: R01 - Recycler  
Tons: 0.2293

Year: 1994  
Gepaid: CAD981993173  
TSD EPA ID: CAD008302903  
CA Waste Code: 461 - Paint sludge  
Disposal Method: R01 - Recycler  
Tons: 0.2293

Year: 1991  
Gepaid: CAD981993173  
TSD EPA ID: CAD008302903  
CA Waste Code: 461 - Paint sludge  
Disposal Method: R01 - Recycler  
Tons: 0.2293

Year: 1990  
Gepaid: CAD981993173  
TSD EPA ID: CAD008302903  
CA Waste Code: 461 - Paint sludge  
Disposal Method: R01 - Recycler  
Tons: 0.4586

Year: 1989  
Gepaid: CAD981993173  
TSD EPA ID: CAD008302903  
CA Waste Code: 461 - Paint sludge  
Disposal Method: R01 - Recycler  
Tons: 0.2293

Map ID  
Direction  
Distance  
Elevation

MAP FINDINGS

Site

Database(s)

EDR ID Number  
EPA ID Number

**COACHCRAFT (Continued)**

**1000169965**

Year: 1988  
Gepaid: CAD981993173  
TSD EPA ID: CAD008302903  
CA Waste Code: 461 - Paint sludge  
Disposal Method: R01 - Recycler  
Tons: 0.4587

Year: 1987  
Gepaid: CAD981993173  
TSD EPA ID: CAD008302903  
CA Waste Code: 461 - Paint sludge  
Disposal Method: R01 - Recycler  
Tons: 0.2293

**Additional Info:**

Year: 1994  
Gen EPA ID: CAD981993173  
  
Shipment Date: 19940505  
Creation Date: 10/5/1995 0:00:00  
Receipt Date: 19940506  
Manifest ID: 93610491  
Trans EPA ID: CAD980675789  
Trans Name: Not reported  
Trans 2 EPA ID: Not reported  
Trans 2 Name: Not reported  
TSDF EPA ID: CAD008302903  
Trans Name: Not reported  
TSDF Alt EPA ID: Not reported  
TSDF Alt Name: Not reported  
Waste Code Description: 461 - Paint sludge  
RCRA Code: F003  
Meth Code: R01 - Recycler  
Quantity Tons: 0.2293  
Waste Quantity: 55  
Quantity Unit: G  
Additional Code 1: Not reported  
Additional Code 2: Not reported  
Additional Code 3: Not reported  
Additional Code 4: Not reported  
Additional Code 5: Not reported

**Additional Info:**

Year: 1995  
Gen EPA ID: CAD981993173  
  
Shipment Date: 19951106  
Creation Date: 7/26/1996 0:00:00  
Receipt Date: 19951110  
Manifest ID: 95529646  
Trans EPA ID: CAD980675789  
Trans Name: Not reported  
Trans 2 EPA ID: Not reported  
Trans 2 Name: Not reported  
TSDF EPA ID: CAD008302903

Map ID  
Direction  
Distance  
Elevation

MAP FINDINGS

Site

Database(s)

EDR ID Number  
EPA ID Number

**COACHCRAFT (Continued)**

**1000169965**

Trans Name: Not reported  
TSDF Alt EPA ID: Not reported  
TSDF Alt Name: Not reported  
Waste Code Description: 461 - Paint sludge  
RCRA Code: F003  
Meth Code: R01 - Recycler  
Quantity Tons: 0.2293  
Waste Quantity: 55  
Quantity Unit: G  
Additional Code 1: Not reported  
Additional Code 2: Not reported  
Additional Code 3: Not reported  
Additional Code 4: Not reported  
Additional Code 5: Not reported

**Additional Info:**

Year: 1997  
Gen EPA ID: CAD981993173  
  
Shipment Date: 19970304  
Creation Date: 6/26/1997 0:00:00  
Receipt Date: 19970311  
Manifest ID: 96697183  
Trans EPA ID: CAD980675789  
Trans Name: Not reported  
Trans 2 EPA ID: Not reported  
Trans 2 Name: Not reported  
TSDF EPA ID: CAD008302903  
Trans Name: Not reported  
TSDF Alt EPA ID: CAD008302903  
TSDF Alt Name: Not reported  
Waste Code Description: 461 - Paint sludge  
RCRA Code: F003  
Meth Code: R01 - Recycler  
Quantity Tons: 0.2293  
Waste Quantity: 55  
Quantity Unit: G  
Additional Code 1: Not reported  
Additional Code 2: Not reported  
Additional Code 3: Not reported  
Additional Code 4: Not reported  
Additional Code 5: Not reported

**HWTS:**

Name: COACHCRAFT  
Address: 1144 N LA BREA BLVD  
Address 2: Not reported  
City,State,Zip: LOS ANGELES, CA 900380000  
EPA ID: CAD981993173  
Inactive Date: 06/04/1997  
Create Date: 06/17/1988  
Last Act Date: 08/10/2004  
Mailing Name: Not reported  
Mailing Address: 1144 N LA BREA AVE  
Mailing Address 2: Not reported  
Mailing City,State,Zip: WEST HOLLYWOOD, CA 900381022

Map ID  
Direction  
Distance  
Elevation

MAP FINDINGS

Site

Database(s)

EDR ID Number  
EPA ID Number

**COACHCRAFT (Continued)**

**1000169965**

Owner Name: WILLIAM STOESSEL  
Owner Address: 1144 N LA BREA AVE  
Owner Address 2: Not reported  
Owner City,State,Zip: WEST HOLLYWOOD, CA 900381022  
Contact Name: --  
Contact Address: INACT, N/O AT SITE USING CAL0001762  
Contact Address 2: 40  
City,State,Zip: --, 99 --

**P179**  
**ENE**  
**1/8-1/4**  
**0.164 mi.**  
**868 ft.**  
**Relative:**  
**Higher**  
**Actual:**  
**295 ft.**

**EUROPEAN COLLISIAN CENTER**  
**6931 W SANTA MONICA BLVD**  
**LOS ANGELES, CA 90038**  
**Site 4 of 13 in cluster P**

**HAZMAT** **S123548389**  
**N/A**

LOS ANGELES HM:  
Name: EUROPEAN COLLISIAN CENTER  
Address: 6931 W SANTA MONICA BLVD  
City,State,Zip: LOS ANGELES, CA 90038  
Facility ID: FA0022344  
Last Run Date: 04/19/2021  
Status: INACTIVE

**K180**  
**SW**  
**1/8-1/4**  
**0.165 mi.**  
**870 ft.**  
**Relative:**  
**Lower**  
**Actual:**  
**268 ft.**

**BARTCO DIV COBAR ENT INC**  
**924 N FORMOSA AVE**  
**LOS ANGELES, CA 90046**  
**Site 7 of 8 in cluster K**

**RCRA-SQG** **1000396713**  
**FINDS** **CAD981992530**  
**ECHO**

RCRA-SQG:  
Date Form Received by Agency: 19870226  
Handler Name: BARTCO DIV COBAR ENT INC  
Handler Address: 924 N FORMOSA AVE  
Handler City,State,Zip: LOS ANGELES, CA 90046  
EPA ID: CAD981992530  
Contact Name: ENVIRONMENTAL MANAGER  
Contact Address: 924 N FORMOSA AVE  
Contact City,State,Zip: LOS ANGELES, CA 90046  
Contact Telephone: 213-851-5411  
Contact Fax: Not reported  
Contact Email: Not reported  
Contact Title: Not reported  
EPA Region: 09  
Land Type: Other  
Federal Waste Generator Description: Small Quantity Generator  
Non-Notifier: Not reported  
Biennial Report Cycle: Not reported  
Accessibility: Not reported  
Active Site Indicator: Handler Activities  
State District Owner: CA  
State District: 4R  
Mailing Address: 924 N FORMOSA AVE  
Mailing City,State,Zip: LOS ANGELES, CA 90046  
Owner Name: COBAR ENTERPRISES INC  
Owner Type: Private  
Operator Name: NOT REQUIRED

Map ID  
Direction  
Distance  
Elevation

MAP FINDINGS

Site

Database(s)

EDR ID Number  
EPA ID Number

**BARTCO DIV COBAR ENT INC (Continued)**

**1000396713**

|  |                     |
|--|---------------------|
| Operator Type:   | Private             |
| Short-Term Generator Activity:                                 | No                  |
| Importer Activity:   | No                  |
| Mixed Waste Generator:   | No                  |
| Transporter Activity:  | No                  |
| Transfer Facility Activity:                                    | No                  |
| Recycler Activity with Storage:                                | No                  |
| Small Quantity On-Site Burner Exemption:                       | No                  |
| Smelting Melting and Refining Furnace Exemption:               | No                  |
| Underground Injection Control:                                 | No                  |
| Off-Site Waste Receipt:  | No                  |
| Universal Waste Indicator:                                     | No                  |
| Universal Waste Destination Facility:                          | No                  |
| Federal Universal Waste:                                       | No                  |
| Active Site Fed-Reg Treatment Storage and Disposal Facility:   | Not reported        |
| Active Site Converter Treatment storage and Disposal Facility: | Not reported        |
| Active Site State-Reg Treatment Storage and Disposal Facility: | Not reported        |
| Active Site State-Reg Handler:                                 | ---                 |
| Federal Facility Indicator:                                    | Not reported        |
| Hazardous Secondary Material Indicator:                        | NN                  |
| Sub-Part K Indicator:  | Not reported        |
| Commercial TSD Indicator:                                      | No                  |
| Treatment Storage and Disposal Type:                           | Not reported        |
| 2018 GPRA Permit Baseline:                                     | Not on the Baseline |
| 2018 GPRA Renewals Baseline:                                   | Not on the Baseline |
| Permit Renewals Workload Universe:                             | Not reported        |
| Permit Workload Universe:                                      | Not reported        |
| Permit Progress Universe:                                      | Not reported        |
| Post-Closure Workload Universe:                                | Not reported        |
| Closure Workload Universe:                                     | Not reported        |
| 202 GPRA Corrective Action Baseline:                           | No                  |
| Corrective Action Workload Universe:                           | No                  |
| Subject to Corrective Action Universe:                         | No                  |
| Non-TSDFs Where RCRA CA has Been Imposed Universe:             | No                  |
| TSDFs Potentially Subject to CA Under 3004 (u)/(v) Universe:   | No                  |
| TSDFs Only Subject to CA under Discretionary Auth Universe:    | No                  |
| Corrective Action Priority Ranking:                            | No NCAPS ranking    |
| Environmental Control Indicator:                               | No                  |
| Institutional Control Indicator:                               | No                  |
| Human Exposure Controls Indicator:                             | N/A                 |
| Groundwater Controls Indicator:                                | N/A                 |
| Operating TSDF Universe:                                       | Not reported        |
| Full Enforcement Universe:                                     | Not reported        |
| Significant Non-Complier Universe:                             | No                  |
| Unaddressed Significant Non-Complier Universe:                 | No                  |
| Addressed Significant Non-Complier Universe:                   | No                  |
| Significant Non-Complier With a Compliance Schedule Universe:  | No                  |
| Financial Assurance Required:                                  | Not reported        |
| Handler Date of Last Change:                                   | 20020627            |
| Recognized Trader-Importer:                                    | No                  |
| Recognized Trader-Exporter:                                    | No                  |
| Importer of Spent Lead Acid Batteries:                         | No                  |
| Exporter of Spent Lead Acid Batteries:                         | No                  |
| Recycler Activity Without Storage:                             | Not reported        |
| Manifest Broker:   | Not reported        |
| Sub-Part P Indicator:  | No                  |

Map ID  
Direction  
Distance  
Elevation

MAP FINDINGS

Site

Database(s)

EDR ID Number  
EPA ID Number

**BARTCO DIV COBAR ENT INC (Continued)**

**1000396713**

Handler - Owner Operator:

|                                |                        |
|--------------------------------|------------------------|
| Owner/Operator Indicator:      | Owner                  |
| Owner/Operator Name:           | COBAR ENTERPRISES INC  |
| Legal Status:                  | Private                |
| Date Became Current:           | Not reported           |
| Date Ended Current:            | Not reported           |
| Owner/Operator Address:        | NOT REQUIRED           |
| Owner/Operator City,State,Zip: | NOT REQUIRED, ME 99999 |
| Owner/Operator Telephone:      | 415-555-1212           |
| Owner/Operator Telephone Ext:  | Not reported           |
| Owner/Operator Fax:            | Not reported           |
| Owner/Operator Email:          | Not reported           |

|                                |                        |
|--------------------------------|------------------------|
| Owner/Operator Indicator:      | Operator               |
| Owner/Operator Name:           | NOT REQUIRED           |
| Legal Status:                  | Private                |
| Date Became Current:           | Not reported           |
| Date Ended Current:            | Not reported           |
| Owner/Operator Address:        | NOT REQUIRED           |
| Owner/Operator City,State,Zip: | NOT REQUIRED, ME 99999 |
| Owner/Operator Telephone:      | 415-555-1212           |
| Owner/Operator Telephone Ext:  | Not reported           |
| Owner/Operator Fax:            | Not reported           |
| Owner/Operator Email:          | Not reported           |

Historic Generators:

|  |                          |
|--|--------------------------|
| Receive Date:                              | 19870226                 |
| Handler Name:                              | BARTCO DIV COBAR ENT INC |
| Federal Waste Generator Description:       | Small Quantity Generator |
| State District Owner:                      | CA                       |
| Large Quantity Handler of Universal Waste: | No                       |
| Recognized Trader Importer:                | No                       |
| Recognized Trader Exporter:                | No                       |
| Spent Lead Acid Battery Importer:          | No                       |
| Spent Lead Acid Battery Exporter:          | No                       |
| Current Record:                            | Yes                      |
| Non Storage Recycler Activity:             | Not reported             |
| Electronic Manifest Broker:                | Not reported             |

List of NAICS Codes and Descriptions:

|                    |   |
|--------------------|---|
| NAICS Code:        | 81149   |
| NAICS Description: | OTHER PERSONAL AND HOUSEHOLD GOODS REPAIR AND MAINTENANCE |

Facility Has Received Notices of Violations:

|             |                     |
|-------------|---------------------|
| Violations: | No Violations Found |
|-------------|---------------------|

Evaluation Action Summary:

|              |                      |
|--------------|----------------------|
| Evaluations: | No Evaluations Found |
|--------------|----------------------|

FINDS:

|              |              |
|--------------|--------------|
| Registry ID: | 110002769460 |
|--------------|--------------|



Map ID  
Direction  
Distance  
Elevation

MAP FINDINGS

Site

Database(s)

EDR ID Number  
EPA ID Number

**BARTCO DIV COBAR ENT INC (Continued)**

**1000396713**

Click Here:

Environmental Interest/Information System:

RCRAInfo is a national information system that supports the Resource Conservation and Recovery Act (RCRA) program through the tracking of events and activities related to facilities that generate, transport, and treat, store, or dispose of hazardous waste. RCRAInfo allows RCRA program staff to track the notification, permit, compliance, and corrective action activities required under RCRA.

[Click this hyperlink](#) while viewing on your computer to access additional FINDS: detail in the EDR Site Report.

ECHO:

Envid: 1000396713  
Registry ID: 110002769460  
DFR URL: <http://echo.epa.gov/detailed-facility-report?fid=110002769460>  
Name: BARTCO DIV COBAR ENT INC  
Address: 924 N FORMOSA AVE  
City,State,Zip: LOS ANGELES, CA 90046

**K181  
SW  
1/8-1/4  
0.165 mi.  
870 ft.**

**BARTCO DIV COBAR ENTERPRISES INC  
924 N FORMOSA AVE  
LOS ANGELES, CA 90046  
  
Site 8 of 8 in cluster K**

**HAZNET  
HAZMAT  
HWTS**

**S112909423  
N/A**

**Relative:  
Lower**

HAZNET:

Name: BARTCO DIV COBAR ENTERPRISES INC  
Address: 924 N FORMOSA AVE  
Address 2: Not reported  
City,State,Zip: LOS ANGELES, CA 900460000  
Contact: LEROY E. BARTELS - OWNER  
Telephone: 3238515411  
Mailing Name: Not reported  
Mailing Address: 924 N FORMOSA AVE  
  
Year: 2000  
Gepaid: CAC002284881  
TSD EPA ID: CAD008302903  
CA Waste Code: 211 - Halogenated solvents (chloroforms, methyl chloride, perchloroethylene, etc)  
Disposal Method: R01 - Recycler  
Tons: 0.2293

Additional Info:

Year: 2000  
Gen EPA ID: CAC002284881  
  
Shipment Date: 20000522  
Creation Date: 7/12/2000 0:00:00  
Receipt Date: 20000525  
Manifest ID: 20139911  
Trans EPA ID: CAD009230244  
Trans Name: Not reported  
Trans 2 EPA ID: Not reported

Map ID  
Direction  
Distance  
Elevation

MAP FINDINGS

Site

Database(s)

EDR ID Number  
EPA ID Number

**BARTCO DIV COBAR ENTERPRISES INC (Continued)**

**S112909423**

|                         |  |
|-------------------------|--|
| Trans 2 Name:           | Not reported   |
| TSDF EPA ID:            | CAD008302903   |
| Trans Name:             | Not reported   |
| TSDF Alt EPA ID:        | Not reported   |
| TSDF Alt Name:          | Not reported   |
| Waste Code Description: | 211 - Halogenated solvents (chloroform, methyl chloride, perchloroethylene, etc. |
| RCRA Code:              | F001   |
| Meth Code:              | R01 - Recycler   |
| Quantity Tons:          | 0.2293   |
| Waste Quantity:         | 55   |
| Quantity Unit:          | G  |
| Additional Code 1:      | Not reported   |
| Additional Code 2:      | Not reported   |
| Additional Code 3:      | Not reported   |
| Additional Code 4:      | Not reported   |
| Additional Code 5:      | Not reported   |

**LOS ANGELES HM:**

|                 |                       |
|-----------------|-----------------------|
| Name:           | COBAR ENTERPRISES INC |
| Address:        | 924 N FORMOSA AVE     |
| City,State,Zip: | LOS ANGELES, CA 90046 |
| Facility ID:    | FA0000167             |
| Last Run Date:  | 04/19/2021            |
| Status:         | INACTIVE              |

**HWTS:**

|                         |                                  |
|-------------------------|----------------------------------|
| Name:                   | BARTCO DIV COBAR ENTERPRISES INC |
| Address:                | 924 N FORMOSA AVE                |
| Address 2:              | Not reported                     |
| City,State,Zip:         | LOS ANGELES, CA 900460000        |
| EPA ID:                 | CAC002284881                     |
| Inactive Date:          | 06/11/2001                       |
| Create Date:            | 05/11/2000                       |
| Last Act Date:          | 06/11/2001                       |
| Mailing Name:           | Not reported                     |
| Mailing Address:        | 924 N FORMOSA AVE                |
| Mailing Address 2:      | Not reported                     |
| Mailing City,State,Zip: | LOS ANGELES, CA 900460000        |
| Owner Name:             | LEROY E. BARTELS                 |
| Owner Address:          | 924 N FORMOSA AVE                |
| Owner Address 2:        | Not reported                     |
| Owner City,State,Zip:   | LOS ANGELES, CA 900460000        |
| Contact Name:           | LEROY E. BARTELS - OWNER         |
| Contact Address:        | 924 N FORMOSA AVE                |
| Contact Address 2:      | Not reported                     |
| City,State,Zip:         | LOS ANGELES, CA 900460000        |

Map ID  
Direction  
Distance  
Elevation

MAP FINDINGS

EDR ID Number  
EPA ID Number

**O182**  
**WNW**  
**1/8-1/4**  
**0.166 mi.**  
**877 ft.**

**7209 SANTA MONICA BLVD**  
**7209 SANTA MONICA BLVD**  
**CITY OF WEST HOLLYWOOD, CA 90046**

**Site 5 of 7 in cluster O**

**US BROWNFIELDS**  
**FINDS**

**1023618956**  
**N/A**

**Relative:**  
**Lower**

**Actual:**  
**282 ft.**

US BROWNFIELDS:

Name: 7209 SANTA MONICA BLVD  
Address: 7209 SANTA MONICA BLVD  
City,State,Zip: CITY OF WEST HOLLYWOOD, CA 90046  
Recipient Name: West Hollywood, City of  
Grant Type: Assessment  
Property Number: 5531-007-021  
Parcel size: .16  
Latitude: 34.09078  
Longitude: -118.34665  
HCM Label: Address Matching-House Number  
Map Scale: 1:24000  
Point of Reference: Entrance Point of a Facility or Station  
Highlights: Former Use: Review of the available information obtained during this investigation reveals that prior to 1992 the property was occupied by a tool and machine shop until approximately 1992, at which time the property was occupied by a photography company.  
World Geodetic System of 1984  
Datum:  
Acres Property ID: 35461  
IC Data Access: -  
Start Date: -  
Redev Completion Date: -  
Completed Date: -  
Acres Cleaned Up: -  
Cleanup Funding: -  
Cleanup Funding Source: -  
Assessment Funding: -  
Assessment Funding Source: -  
Redevelopment Funding: -  
Redev. Funding Source: -  
Redev. Funding Entity Name: -  
Redevelopment Start Date: -  
Assessment Funding Entity: -  
Cleanup Funding Entity: -  
Grant Type: -  
Accomplishment Type: -  
Accomplishment Count: -  
Cooperative Agreement Number: 97939901  
Start Date: -  
Ownership Entity: Private  
Completion Date: -  
Current Owner: Jordan M. & Sandra Laby Family Trust  
Did Owner Change: N  
Cleanup Required: U  
Video Available: N  
Photo Available: N  
Institutional Controls Required: -  
IC Category Proprietary Controls: -  
IC Cat. Info. Devices: -  
IC Cat. Gov. Controls: -  
IC Cat. Enforcement Permit Tools: -  
IC in place date: -  
IC in place: U

Map ID  
Direction  
Distance  
Elevation

MAP FINDINGS

Site

Database(s)

EDR ID Number  
EPA ID Number

**7209 SANTA MONICA BLVD (Continued)**

**1023618956**

|                                   |              |
|-----------------------------------|--------------|
| State/tribal program date:        | -            |
| State/tribal program ID:          | -            |
| State/tribal NFA date:            | -            |
| Air cleaned:                      | -            |
| Asbestos found:                   | -            |
| Asbestos cleaned:                 | -            |
| Controlled substance found:       | -            |
| Controlled substance cleaned:     | -            |
| Drinking water affected:          | -            |
| Drinking water cleaned:           | -            |
| Groundwater affected:             | -            |
| Groundwater cleaned:              | -            |
| Lead contaminant found:           | -            |
| Lead cleaned up:                  | -            |
| No media affected:                | Not reported |
| Unknown media affected:           | -            |
| Other cleaned up:                 | -            |
| Other metals found:               | -            |
| Other metals cleaned:             | -            |
| Other contaminants found:         | -            |
| Other contams found description:  | -            |
| PAHs found:                       | -            |
| PAHs cleaned up:                  | -            |
| PCBs found:                       | -            |
| PCBs cleaned up:                  | -            |
| Petro products found:             | -            |
| Petro products cleaned:           | -            |
| Sediments found:                  | -            |
| Sediments cleaned:                | -            |
| Soil affected:                    | -            |
| Soil cleaned up:                  | -            |
| Surface water cleaned:            | -            |
| VOCs found:                       | -            |
| VOCs cleaned:                     | -            |
| Cleanup other description:        | -            |
| Num. of cleanup and re-dev. jobs: | -            |
| Past use greenspace acreage:      | -            |
| Past use residential acreage:     | -            |
| Surface Water:                    | -            |
| Past use commercial acreage:      | -            |
| Past use industrial acreage:      | -            |
| Future use greenspace acreage:    | -            |
| Future use residential acreage:   | -            |
| Future use commercial acreage:    | -            |
| Future use industrial acreage:    | -            |
| Superfund Fed. landowner flag:    | -            |
| Arsenic cleaned up:               | -            |
| Cadmium cleaned up:               | -            |
| Chromium cleaned up:              | -            |
| Copper cleaned up:                | -            |
| Iron cleaned up:                  | -            |
| mercury cleaned up:               | -            |
| Nickel Cleaned Up:                | -            |
| No clean up:                      | -            |
| Pesticides cleaned up:            | -            |
| Selenium cleaned up:              | -            |
| SVOCs cleaned up:                 | -            |

Map ID  
Direction  
Distance  
Elevation

MAP FINDINGS

Site

Database(s)

EDR ID Number  
EPA ID Number

**7209 SANTA MONICA BLVD (Continued)**

**1023618956**

|                                     |  |
|-------------------------------------|--|
| Unknown clean up:                   | -  |
| Arsenic contaminant found:          | -  |
| Cadmium contaminant found:          | -  |
| Chromium contaminant found:         | -  |
| Copper contaminant found:           | -  |
| Iron contaminant found:             | -  |
| Mercury contaminant found:          | -  |
| Nickel contaminant found:           | -  |
| No contaminant found:               | -  |
| Pesticides contaminant found:       | -  |
| Selenium contaminant found:         | -  |
| SVOCs contaminant found:            | -  |
| Unknown contaminant found:          | -  |
| Future Use: Multistory              | -  |
| Media affected Bluiding Material:   | -  |
| Media affected indoor air:          | -  |
| Building material media cleaned up: | -  |
| Indoor air media cleaned up:        | -  |
| Unknown media cleaned up:           | -  |
| Past Use: Multistory                | Not reported   |
| Property Description:               | Review of the available information obtained during this investigation reveals that prior to 1992 the property was occupied by a tool and machine shop until approximately 1992, at which time the property was occupied by a photography company.             |
| Below Poverty Number:               | 2856   |
| Below Poverty Percent:              | 20.87  |
| Meidan Income:                      | 13559  |
| Meidan Income Number:               | 4738   |
| Meidan Income Percent:              | 34.63  |
| Vacant Housing Number:              | 269  |
| Vacant Housing Percent:             | 3.33   |
| Unemployed Number:                  | 904  |
| Unemployed Percent:                 | 6.61   |
| Name:                               | 7209 SANTA MONICA BLVD   |
| Address:                            | 7209 SANTA MONICA BLVD   |
| City,State,Zip:                     | CITY OF WEST HOLLYWOOD, CA 90046   |
| Recipient Name:                     | West Hollywood, City of  |
| Grant Type:                         | Assessment   |
| Property Number:                    | 5531-007-021   |
| Parcel size:                        | .16  |
| Latitude:                           | 34.09078   |
| Longitude:                          | -118.34665   |
| HCM Label:                          | Address Matching-House Number  |
| Map Scale:                          | 1:24000  |
| Point of Reference:                 | Entrance Point of a Facility or Station  |
| Highlights:                         | Former Use: Review of the available information obtained during this investigation reveals that prior to 1992 the property was occupied by a tool and machine shop until approximately 1992, at which time the property was occupied by a photography company. |
| Datum:                              | World Geodetic System of 1984  |
| Acres Property ID:                  | 35461  |
| IC Data Access:                     | -  |
| Start Date:                         | -  |
| Redev Completion Date:              | -  |
| Completed Date:                     | -  |
| Acres Cleaned Up:                   | -  |

Map ID  
Direction  
Distance  
Elevation

MAP FINDINGS

Site

Database(s)

EDR ID Number  
EPA ID Number

**7209 SANTA MONICA BLVD (Continued)**

**1023618956**

|                                       |                                      |
|---------------------------------------|--------------------------------------|
| Cleanup Funding:                      | -                                    |
| Cleanup Funding Source:               | -                                    |
| Assessment Funding:                   | -                                    |
| Assessment Funding Source:            | -                                    |
| Redevelopment Funding:                | -                                    |
| Redev. Funding Source:                | -                                    |
| Redev. Funding Entity Name:           | -                                    |
| Redevelopment Start Date:             | -                                    |
| Assessment Funding Entity:            | -                                    |
| Cleanup Funding Entity:               | -                                    |
| Grant Type:                           | -                                    |
| Accomplishment Type:                  | -                                    |
| Accomplishment Count:                 | -                                    |
| Cooperative Agreement Number:         | 97939901                             |
| Start Date:                           | -                                    |
| Ownership Entity:                     | Private                              |
| Completion Date:                      | -                                    |
| Current Owner:                        | Jordan M. & Sandra Laby Family Trust |
| Did Owner Change:                     | N                                    |
| Cleanup Required:                     | U                                    |
| Video Available:                      | N                                    |
| Photo Available:                      | N                                    |
| Institutional Controls Required:      | -                                    |
| IC Category Proprietary Controls:     | -                                    |
| IC Cat. Info. Devices:                | -                                    |
| IC Cat. Gov. Controls:                | -                                    |
| IC Cat. Enforcement Permit Tools:     | -                                    |
| IC in place date:                     | -                                    |
| IC in place:                          | U                                    |
| State/tribal program date:            | -                                    |
| State/tribal program ID:              | -                                    |
| State/tribal NFA date:                | -                                    |
| Air cleaned:                          | -                                    |
| Asbestos found:                       | -                                    |
| Asbestos cleaned:                     | -                                    |
| Controlled substance found:           | -                                    |
| Controlled substance cleaned:         | -                                    |
| Drinking water affected:              | -                                    |
| Drinking water cleaned:               | -                                    |
| Groundwater affected:                 | -                                    |
| Groundwater cleaned:                  | -                                    |
| Lead contaminant found:               | -                                    |
| Lead cleaned up:                      | -                                    |
| No media affected:                    | Not reported                         |
| Unknown media affected:               | -                                    |
| Other cleaned up:                     | -                                    |
| Other metals found:                   | -                                    |
| Other metals cleaned:                 | -                                    |
| Other contaminants found:             | -                                    |
| Other contaminants found description: | -                                    |
| PAHs found:                           | -                                    |
| PAHs cleaned up:                      | -                                    |
| PCBs found:                           | -                                    |
| PCBs cleaned up:                      | -                                    |
| Petro products found:                 | -                                    |
| Petro products cleaned:               | -                                    |
| Sediments found:                      | -                                    |

Map ID  
Direction  
Distance  
Elevation

MAP FINDINGS

Site

Database(s)

EDR ID Number  
EPA ID Number

**7209 SANTA MONICA BLVD (Continued)**

**1023618956**

|                                     |  |
|-------------------------------------|--|
| Sediments cleaned:                  | -  |
| Soil affected:                      | -  |
| Soil cleaned up:                    | -  |
| Surface water cleaned:              | -  |
| VOCs found:                         | -  |
| VOCs cleaned:                       | -  |
| Cleanup other description:          | -  |
| Num. of cleanup and re-dev. jobs:   | -  |
| Past use greenspace acreage:        | -  |
| Past use residential acreage:       | -  |
| Surface Water:                      | -  |
| Past use commercial acreage:        | -  |
| Past use industrial acreage:        | -  |
| Future use greenspace acreage:      | -  |
| Future use residential acreage:     | -  |
| Future use commercial acreage:      | -  |
| Future use industrial acreage:      | -  |
| Superfund Fed. landowner flag:      | -  |
| Arsenic cleaned up:                 | -  |
| Cadmium cleaned up:                 | -  |
| Chromium cleaned up:                | -  |
| Copper cleaned up:                  | -  |
| Iron cleaned up:                    | -  |
| mercury cleaned up:                 | -  |
| Nickel Cleaned Up:                  | -  |
| No clean up:                        | -  |
| Pesticides cleaned up:              | -  |
| Selenium cleaned up:                | -  |
| SVOCs cleaned up:                   | -  |
| Unknown clean up:                   | -  |
| Arsenic contaminant found:          | -  |
| Cadmium contaminant found:          | -  |
| Chromium contaminant found:         | -  |
| Copper contaminant found:           | -  |
| Iron contaminant found:             | -  |
| Mercury contaminant found:          | -  |
| Nickel contaminant found:           | -  |
| No contaminant found:               | -  |
| Pesticides contaminant found:       | -  |
| Selenium contaminant found:         | -  |
| SVOCs contaminant found:            | -  |
| Unknown contaminant found:          | -  |
| Future Use: Multistory              | -  |
| Media affected Bluiding Material:   | -  |
| Media affected indoor air:          | -  |
| Building material media cleaned up: | -  |
| Indoor air media cleaned up:        | -  |
| Unknown media cleaned up:           | -  |
| Past Use: Multistory                | Not reported   |
| Property Description:               | Review of the available information obtained during this investigation reveals that prior to 1992 the property was occupied by a tool and machine shop until approximately 1992, at which time the property was occupied by a photography company. |
| Below Poverty Number:               | 2856   |
| Below Poverty Percent:              | 20.87  |
| Meidan Income:                      | 13559  |
| Meidan Income Number:               | 4738   |

Map ID  
Direction  
Distance  
Elevation

MAP FINDINGS

Site

Database(s)

EDR ID Number  
EPA ID Number

**7209 SANTA MONICA BLVD (Continued)**

**1023618956**

|                                   |  |
|-----------------------------------|--|
| Meidan Income Percent:            | 34.63  |
| Vacant Housing Number:            | 269  |
| Vacant Housing Percent:           | 3.33   |
| Unemployed Number:                | 904  |
| Unemployed Percent:               | 6.61   |
| Name:                             | 7209 SANTA MONICA BLVD   |
| Address:                          | 7209 SANTA MONICA BLVD   |
| City,State,Zip:                   | CITY OF WEST HOLLYWOOD, CA 90046   |
| Recipient Name:                   | West Hollywood, City of  |
| Grant Type:                       | Assessment   |
| Property Number:                  | 5531-007-021   |
| Parcel size:                      | .16  |
| Latitude:                         | 34.09078   |
| Longitude:                        | -118.34665   |
| HCM Label:                        | Address Matching-House Number  |
| Map Scale:                        | 1:24000  |
| Point of Reference:               | Entrance Point of a Facility or Station  |
| Highlights:                       | Former Use: Review of the available information obtained during this investigation reveals that prior to 1992 the property was occupied by a tool and machine shop until approximately 1992, at which time the property was occupied by a photography company. |
| Datum:                            | World Geodetic System of 1984  |
| Acres Property ID:                | 35461  |
| IC Data Access:                   | -  |
| Start Date:                       | -  |
| Redev Completion Date:            | -  |
| Completed Date:                   | -  |
| Acres Cleaned Up:                 | -  |
| Cleanup Funding:                  | -  |
| Cleanup Funding Source:           | -  |
| Assessment Funding:               | -  |
| Assessment Funding Source:        | -  |
| Redevelopment Funding:            | -  |
| Redev. Funding Source:            | -  |
| Redev. Funding Entity Name:       | -  |
| Redevelopment Start Date:         | -  |
| Assessment Funding Entity:        | -  |
| Cleanup Funding Entity:           | -  |
| Grant Type:                       | -  |
| Accomplishment Type:              | -  |
| Accomplishment Count:             | -  |
| Cooperative Agreement Number:     | 97939901   |
| Start Date:                       | -  |
| Ownership Entity:                 | Private  |
| Completion Date:                  | -  |
| Current Owner:                    | Jordan M. & Sandra Laby Family Trust   |
| Did Owner Change:                 | N  |
| Cleanup Required:                 | U  |
| Video Available:                  | N  |
| Photo Available:                  | N  |
| Institutional Controls Required:  | -  |
| IC Category Proprietary Controls: | -  |
| IC Cat. Info. Devices:            | -  |
| IC Cat. Gov. Controls:            | -  |
| IC Cat. Enforcement Permit Tools: | -  |
| IC in place date:                 | -  |



Map ID  
Direction  
Distance  
Elevation

MAP FINDINGS

Site

Database(s)

EDR ID Number  
EPA ID Number

**7209 SANTA MONICA BLVD (Continued)**

**1023618956**

|                                       |              |
|---------------------------------------|--------------|
| IC in place:                          | U            |
| State/tribal program date:            | -            |
| State/tribal program ID:              | -            |
| State/tribal NFA date:                | -            |
| Air cleaned:                          | -            |
| Asbestos found:                       | -            |
| Asbestos cleaned:                     | -            |
| Controlled substance found:           | -            |
| Controlled substance cleaned:         | -            |
| Drinking water affected:              | -            |
| Drinking water cleaned:               | -            |
| Groundwater affected:                 | -            |
| Groundwater cleaned:                  | -            |
| Lead contaminant found:               | -            |
| Lead cleaned up:                      | -            |
| No media affected:                    | Not reported |
| Unknown media affected:               | -            |
| Other cleaned up:                     | -            |
| Other metals found:                   | -            |
| Other metals cleaned:                 | -            |
| Other contaminants found:             | -            |
| Other contaminants found description: | -            |
| PAHs found:                           | -            |
| PAHs cleaned up:                      | -            |
| PCBs found:                           | -            |
| PCBs cleaned up:                      | -            |
| Petro products found:                 | -            |
| Petro products cleaned:               | -            |
| Sediments found:                      | -            |
| Sediments cleaned:                    | -            |
| Soil affected:                        | -            |
| Soil cleaned up:                      | -            |
| Surface water cleaned:                | -            |
| VOCs found:                           | -            |
| VOCs cleaned:                         | -            |
| Cleanup other description:            | -            |
| Num. of cleanup and re-dev. jobs:     | -            |
| Past use greenspace acreage:          | -            |
| Past use residential acreage:         | -            |
| Surface Water:                        | -            |
| Past use commercial acreage:          | -            |
| Past use industrial acreage:          | -            |
| Future use greenspace acreage:        | -            |
| Future use residential acreage:       | -            |
| Future use commercial acreage:        | -            |
| Future use industrial acreage:        | -            |
| Superfund Fed. landowner flag:        | -            |
| Arsenic cleaned up:                   | -            |
| Cadmium cleaned up:                   | -            |
| Chromium cleaned up:                  | -            |
| Copper cleaned up:                    | -            |
| Iron cleaned up:                      | -            |
| mercury cleaned up:                   | -            |
| Nickel Cleaned Up:                    | -            |
| No clean up:                          | -            |
| Pesticides cleaned up:                | -            |
| Selenium cleaned up:                  | -            |

Map ID  
Direction  
Distance  
Elevation

MAP FINDINGS

Site

Database(s)

EDR ID Number  
EPA ID Number

**7209 SANTA MONICA BLVD (Continued)**

**1023618956**

|                                     |  |
|-------------------------------------|--|
| SVOCs cleaned up:                   | -  |
| Unknown clean up:                   | -  |
| Arsenic contaminant found:          | -  |
| Cadmium contaminant found:          | -  |
| Chromium contaminant found:         | -  |
| Copper contaminant found:           | -  |
| Iron contaminant found:             | -  |
| Mercury contaminant found:          | -  |
| Nickel contaminant found:           | -  |
| No contaminant found:               | -  |
| Pesticides contaminant found:       | -  |
| Selenium contaminant found:         | -  |
| SVOCs contaminant found:            | -  |
| Unknown contaminant found:          | -  |
| Future Use: Multistory              | -  |
| Media affected Bluiding Material:   | -  |
| Media affected indoor air:          | -  |
| Building material media cleaned up: | -  |
| Indoor air media cleaned up:        | -  |
| Unknown media cleaned up:           | -  |
| Past Use: Multistory                | Not reported   |
| Property Description:               | Review of the available information obtained during this investigation reveals that prior to 1992 the property was occupied by a tool and machine shop until approximately 1992, at which time the property was occupied by a photography company.             |
| Below Poverty Number:               | 2856   |
| Below Poverty Percent:              | 20.87  |
| Meidan Income:                      | 13559  |
| Meidan Income Number:               | 4738   |
| Meidan Income Percent:              | 34.63  |
| Vacant Housing Number:              | 269  |
| Vacant Housing Percent:             | 3.33   |
| Unemployed Number:                  | 904  |
| Unemployed Percent:                 | 6.61   |
| Name:                               | 7209 SANTA MONICA BLVD   |
| Address:                            | 7209 SANTA MONICA BLVD   |
| City,State,Zip:                     | CITY OF WEST HOLLYWOOD, CA 90046   |
| Recipient Name:                     | West Hollywood, City of  |
| Grant Type:                         | Assessment   |
| Property Number:                    | 5531-007-021   |
| Parcel size:                        | .16  |
| Latitude:                           | 34.09078   |
| Longitude:                          | -118.34665   |
| HCM Label:                          | Address Matching-House Number  |
| Map Scale:                          | 1:24000  |
| Point of Reference:                 | Entrance Point of a Facility or Station  |
| Highlights:                         | Former Use: Review of the available information obtained during this investigation reveals that prior to 1992 the property was occupied by a tool and machine shop until approximately 1992, at which time the property was occupied by a photography company. |
| Datum:                              | World Geodetic System of 1984  |
| Acres Property ID:                  | 35461  |
| IC Data Access:                     | -  |
| Start Date:                         | -  |
| Redev Completion Date:              | -  |
| Completed Date:                     | -  |

Map ID  
Direction  
Distance  
Elevation

MAP FINDINGS

Site

Database(s)

EDR ID Number  
EPA ID Number

**7209 SANTA MONICA BLVD (Continued)**

**1023618956**

|                                   |                                      |
|-----------------------------------|--------------------------------------|
| Acres Cleaned Up:                 | -                                    |
| Cleanup Funding:                  | -                                    |
| Cleanup Funding Source:           | -                                    |
| Assessment Funding:               | 1294.5                               |
| Assessment Funding Source:        | US EPA- Brownfields Assessment Grant |
| Redevelopment Funding:            | -                                    |
| Redev. Funding Source:            | -                                    |
| Redev. Funding Entity Name:       | -                                    |
| Redevelopment Start Date:         | -                                    |
| Assessment Funding Entity:        | Other Federal Funding                |
| Cleanup Funding Entity:           | -                                    |
| Grant Type:                       | -                                    |
| Accomplishment Type:              | Phase I Environmental Assessment     |
| Accomplishment Count:             | N                                    |
| Cooperative Agreement Number:     | 97939901                             |
| Start Date:                       | 09/26/2006                           |
| Ownership Entity:                 | Private                              |
| Completion Date:                  | 09/26/2006                           |
| Current Owner:                    | Jordan M. & Sandra Laby Family Trust |
| Did Owner Change:                 | N                                    |
| Cleanup Required:                 | U                                    |
| Video Available:                  | N                                    |
| Photo Available:                  | N                                    |
| Institutional Controls Required:  | -                                    |
| IC Category Proprietary Controls: | -                                    |
| IC Cat. Info. Devices:            | -                                    |
| IC Cat. Gov. Controls:            | -                                    |
| IC Cat. Enforcement Permit Tools: | -                                    |
| IC in place date:                 | -                                    |
| IC in place:                      | U                                    |
| State/tribal program date:        | -                                    |
| State/tribal program ID:          | -                                    |
| State/tribal NFA date:            | -                                    |
| Air cleaned:                      | -                                    |
| Asbestos found:                   | -                                    |
| Asbestos cleaned:                 | -                                    |
| Controlled substance found:       | -                                    |
| Controlled substance cleaned:     | -                                    |
| Drinking water affected:          | -                                    |
| Drinking water cleaned:           | -                                    |
| Groundwater affected:             | -                                    |
| Groundwater cleaned:              | -                                    |
| Lead contaminant found:           | -                                    |
| Lead cleaned up:                  | -                                    |
| No media affected:                | Not reported                         |
| Unknown media affected:           | -                                    |
| Other cleaned up:                 | -                                    |
| Other metals found:               | -                                    |
| Other metals cleaned:             | -                                    |
| Other contaminants found:         | -                                    |
| Other contams found description:  | -                                    |
| PAHs found:                       | -                                    |
| PAHs cleaned up:                  | -                                    |
| PCBs found:                       | -                                    |
| PCBs cleaned up:                  | -                                    |
| Petro products found:             | -                                    |
| Petro products cleaned:           | -                                    |

Map ID  
Direction  
Distance  
Elevation

MAP FINDINGS

Site

Database(s)

EDR ID Number  
EPA ID Number

**7209 SANTA MONICA BLVD (Continued)**

**1023618956**

|                                     |  |
|-------------------------------------|--|
| Sediments found:                    | -  |
| Sediments cleaned:                  | -  |
| Soil affected:                      | -  |
| Soil cleaned up:                    | -  |
| Surface water cleaned:              | -  |
| VOCs found:                         | -  |
| VOCs cleaned:                       | -  |
| Cleanup other description:          | -  |
| Num. of cleanup and re-dev. jobs:   | -  |
| Past use greenspace acreage:        | -  |
| Past use residential acreage:       | -  |
| Surface Water:                      | -  |
| Past use commercial acreage:        | -  |
| Past use industrial acreage:        | -  |
| Future use greenspace acreage:      | -  |
| Future use residential acreage:     | -  |
| Future use commercial acreage:      | -  |
| Future use industrial acreage:      | -  |
| Superfund Fed. landowner flag:      | -  |
| Arsenic cleaned up:                 | -  |
| Cadmium cleaned up:                 | -  |
| Chromium cleaned up:                | -  |
| Copper cleaned up:                  | -  |
| Iron cleaned up:                    | -  |
| mercury cleaned up:                 | -  |
| Nickel Cleaned Up:                  | -  |
| No clean up:                        | -  |
| Pesticides cleaned up:              | -  |
| Selenium cleaned up:                | -  |
| SVOCs cleaned up:                   | -  |
| Unknown clean up:                   | -  |
| Arsenic contaminant found:          | -  |
| Cadmium contaminant found:          | -  |
| Chromium contaminant found:         | -  |
| Copper contaminant found:           | -  |
| Iron contaminant found:             | -  |
| Mercury contaminant found:          | -  |
| Nickel contaminant found:           | -  |
| No contaminant found:               | -  |
| Pesticides contaminant found:       | -  |
| Selenium contaminant found:         | -  |
| SVOCs contaminant found:            | -  |
| Unknown contaminant found:          | -  |
| Future Use: Multistory              | -  |
| Media affected Bluiding Material:   | -  |
| Media affected indoor air:          | -  |
| Building material media cleaned up: | -  |
| Indoor air media cleaned up:        | -  |
| Unknown media cleaned up:           | -  |
| Past Use: Multistory                | Not reported   |
| Property Description:               | Review of the available information obtained during this investigation reveals that prior to 1992 the property was occupied by a tool and machine shop until approximately 1992, at which time the property was occupied by a photography company. |
| Below Poverty Number:               | 2856   |
| Below Poverty Percent:              | 20.87  |
| Meidan Income:                      | 13559  |

Map ID  
Direction  
Distance  
Elevation

MAP FINDINGS

Site

Database(s)

EDR ID Number  
EPA ID Number

**7209 SANTA MONICA BLVD (Continued)**

**1023618956**

Meidan Income Number: 4738  
Meidan Income Percent: 34.63  
Vacant Housing Number: 269  
Vacant Housing Percent: 3.33  
Unemployed Number: 904  
Unemployed Percent: 6.61

**FINDS:**

Registry ID: 110060902046

Click Here:

**Environmental Interest/Information System:**

US EPA Assessment, Cleanup and Redevelopment Exchange System (ACRES)  
is an federal online database for Brownfields Grantees to  
electronically submit data directly to EPA.

[Click this hyperlink](#) while viewing on your computer to access  
additional FINDS: detail in the EDR Site Report.

**T183**  
**South**  
**1/8-1/4**  
**0.166 mi.**  
**877 ft.**

**7069 WILLOUGHBY AVE**  
**LOS ANGELES, CA**

**Site 1 of 8 in cluster T**

**Relative:**  
**Lower**

**LOS ANGELES UST:**

**Actual:**  
**272 ft.**

Name: Not reported  
Address: 7069 WILLOUGHBY AVE  
City,State,Zip: LOS ANGELES, CA  
Facility ID: Not reported  
Last Run Date: 01/01/1900  
Status: HISTORICAL

**UST U004304107**  
**N/A**

**N184**  
**North**  
**1/8-1/4**  
**0.167 mi.**  
**880 ft.**

**PREMIUM COLLISION CENTER INC**  
**7068 LEXINGTON AVE**  
**WEST HOLLYWOOD, CA 90038**

**Site 4 of 4 in cluster N**

**Relative:**  
**Higher**

**RCRA NonGen / NLR:**

**Actual:**  
**299 ft.**

Date Form Received by Agency: 20000823  
Handler Name: PREMIUM COLLISION CENTER INC  
Handler Address: 7068 LEXINGTON AVE  
Handler City,State,Zip: WEST HOLLYWOOD, CA 90038-0000  
EPA ID: CAL000221332  
Contact Name: JACK YEPREMIAN-OWNER  
Contact Address: 7068 LEXINGTON AVE  
Contact City,State,Zip: WEST HOLLYWOOD, CA 90038  
Contact Telephone: 323-464-2200  
Contact Fax: 323-464-2225  
Contact Email: PREMIUMCOLLISION@GMAIL.COM  
Contact Title: Not reported  
EPA Region: 09  
Land Type: Not reported  
Federal Waste Generator Description: Not a generator, verified  
Non-Notifier: Not reported

**RCRA NonGen / NLR 1024800634**  
**CAL000221332**

Map ID  
Direction  
Distance  
Elevation

MAP FINDINGS

Site

Database(s)

EDR ID Number  
EPA ID Number

**PREMIUM COLLISION CENTER INC (Continued)**

**1024800634**

|  |                               |
|--|-------------------------------|
| Biennial Report Cycle:   | Not reported                  |
| Accessibility:   | Not reported                  |
| Active Site Indicator:   | Handler Activities            |
| State District Owner:  | Not reported                  |
| State District:  | Not reported                  |
| Mailing Address:   | 7068 LEXINGTON AVE            |
| Mailing City,State,Zip:  | WEST HOLLYWOOD, CA 90038-0000 |
| Owner Name:  | JACK YEPREMIAN                |
| Owner Type:  | Other                         |
| Operator Name:   | JACK YEPREMIAN-OWNER          |
| Operator Type:   | Other                         |
| Short-Term Generator Activity:                                 | No                            |
| Importer Activity:   | No                            |
| Mixed Waste Generator:   | No                            |
| Transporter Activity:  | No                            |
| Transfer Facility Activity:                                    | No                            |
| Recycler Activity with Storage:                                | No                            |
| Small Quantity On-Site Burner Exemption:                       | No                            |
| Smelting Melting and Refining Furnace Exemption:               | No                            |
| Underground Injection Control:                                 | No                            |
| Off-Site Waste Receipt:  | No                            |
| Universal Waste Indicator:                                     | Yes                           |
| Universal Waste Destination Facility:                          | Yes                           |
| Federal Universal Waste:                                       | No                            |
| Active Site Fed-Reg Treatment Storage and Disposal Facility:   | Not reported                  |
| Active Site Converter Treatment storage and Disposal Facility: | Not reported                  |
| Active Site State-Reg Treatment Storage and Disposal Facility: | Not reported                  |
| Active Site State-Reg Handler:                                 | ---                           |
| Federal Facility Indicator:                                    | Not reported                  |
| Hazardous Secondary Material Indicator:                        | N                             |
| Sub-Part K Indicator:  | Not reported                  |
| Commercial TSD Indicator:                                      | No                            |
| Treatment Storage and Disposal Type:                           | Not reported                  |
| 2018 GPRA Permit Baseline:                                     | Not on the Baseline           |
| 2018 GPRA Renewals Baseline:                                   | Not on the Baseline           |
| Permit Renewals Workload Universe:                             | Not reported                  |
| Permit Workload Universe:                                      | Not reported                  |
| Permit Progress Universe:                                      | Not reported                  |
| Post-Closure Workload Universe:                                | Not reported                  |
| Closure Workload Universe:                                     | Not reported                  |
| 202 GPRA Corrective Action Baseline:                           | No                            |
| Corrective Action Workload Universe:                           | No                            |
| Subject to Corrective Action Universe:                         | No                            |
| Non-TSDFs Where RCRA CA has Been Imposed Universe:             | No                            |
| TSDFs Potentially Subject to CA Under 3004 (u)/(v) Universe:   | No                            |
| TSDFs Only Subject to CA under Discretionary Auth Universe:    | No                            |
| Corrective Action Priority Ranking:                            | No NCAPS ranking              |
| Environmental Control Indicator:                               | No                            |
| Institutional Control Indicator:                               | No                            |
| Human Exposure Controls Indicator:                             | N/A                           |
| Groundwater Controls Indicator:                                | N/A                           |
| Operating TSDF Universe:                                       | Not reported                  |
| Full Enforcement Universe:                                     | Not reported                  |
| Significant Non-Complier Universe:                             | No                            |
| Unaddressed Significant Non-Complier Universe:                 | No                            |
| Addressed Significant Non-Complier Universe:                   | No                            |
| Significant Non-Complier With a Compliance Schedule Universe:  | No                            |

Map ID  
Direction  
Distance  
Elevation

MAP FINDINGS

Site

Database(s)

EDR ID Number  
EPA ID Number

**PREMIUM COLLISION CENTER INC (Continued)**

**1024800634**

|  |              |
|--|--------------|
| Financial Assurance Required:          | Not reported |
| Handler Date of Last Change:           | 20180905     |
| Recognized Trader-Importer:            | No           |
| Recognized Trader-Exporter:            | No           |
| Importer of Spent Lead Acid Batteries: | No           |
| Exporter of Spent Lead Acid Batteries: | No           |
| Recycler Activity Without Storage:     | No           |
| Manifest Broker:                       | No           |
| Sub-Part P Indicator:                  | No           |

Handler - Owner Operator:

|                                |                          |
|--------------------------------|--------------------------|
| Owner/Operator Indicator:      | Operator                 |
| Owner/Operator Name:           | JACK YEPREMIAN-OWNER     |
| Legal Status:                  | Other                    |
| Date Became Current:           | Not reported             |
| Date Ended Current:            | Not reported             |
| Owner/Operator Address:        | 7068 LEXINGTON AVE       |
| Owner/Operator City,State,Zip: | WEST HOLLYWOOD, CA 90038 |
| Owner/Operator Telephone:      | 323-464-2200             |
| Owner/Operator Telephone Ext:  | Not reported             |
| Owner/Operator Fax:            | Not reported             |
| Owner/Operator Email:          | Not reported             |

|                                |                               |
|--------------------------------|-------------------------------|
| Owner/Operator Indicator:      | Owner                         |
| Owner/Operator Name:           | JACK YEPREMIAN                |
| Legal Status:                  | Other                         |
| Date Became Current:           | Not reported                  |
| Date Ended Current:            | Not reported                  |
| Owner/Operator Address:        | 7068 LEXINGTON AVE            |
| Owner/Operator City,State,Zip: | WEST HOLLYWOOD, CA 90038-0000 |
| Owner/Operator Telephone:      | 323-464-2200                  |
| Owner/Operator Telephone Ext:  | Not reported                  |
| Owner/Operator Fax:            | Not reported                  |
| Owner/Operator Email:          | Not reported                  |

Historic Generators:

|  |                              |
|--|------------------------------|
| Receive Date:                              | 20000823                     |
| Handler Name:                              | PREMIUM COLLISION CENTER INC |
| Federal Waste Generator Description:       | Not a generator, verified    |
| State District Owner:                      | Not reported                 |
| Large Quantity Handler of Universal Waste: | No                           |
| Recognized Trader Importer:                | No                           |
| Recognized Trader Exporter:                | No                           |
| Spent Lead Acid Battery Importer:          | No                           |
| Spent Lead Acid Battery Exporter:          | No                           |
| Current Record:                            | Yes                          |
| Non Storage Recycler Activity:             | Not reported                 |
| Electronic Manifest Broker:                | Not reported                 |

List of NAICS Codes and Descriptions:

|                    |   |
|--------------------|---|
| NAICS Code:        | 811111  |
| NAICS Description: | GENERAL AUTOMOTIVE REPAIR                                   |
| NAICS Code:        | 811121  |
| NAICS Description: | AUTOMOTIVE BODY, PAINT, AND INTERIOR REPAIR AND MAINTENANCE |

Map ID  
Direction  
Distance  
Elevation

MAP FINDINGS

Site

Database(s)

EDR ID Number  
EPA ID Number

**PREMIUM COLLISION CENTER INC (Continued)**

**1024800634**

Facility Has Received Notices of Violations:

Violations:

No Violations Found

Evaluation Action Summary:

Evaluations:

No Evaluations Found

**U185**  
**SW**  
**1/8-1/4**  
**0.169 mi.**  
**890 ft.**  
**LAZAR RESEARCH LABORATORIES INC**  
**920 N FORMOSA AVE**  
**LOS ANGELES, CA 90046**  
**Site 1 of 2 in cluster U**

**HAZMAT** **S123543324**  
**N/A**

**Relative:**  
**Lower**  
**Actual:**  
**268 ft.**

LOS ANGELES HM:

Name:

LAZAR RESEARCH LABORATORIES INC

Address:

920 N FORMOSA AVE

City,State,Zip:

LOS ANGELES, CA 90046

Facility ID:

FA0006258

Last Run Date:

04/19/2021

Status:

INACTIVE

**P186**  
**ENE**  
**1/8-1/4**  
**0.169 mi.**  
**891 ft.**  
**POETIC JUSTICE**  
**6920 SANTA MONICA BLVD**  
**HOLLYWOOD, CA 90038**  
**Site 5 of 13 in cluster P**

**RCRA-SQG** **1000472857**  
**FINDS** **CAD982434201**  
**ECHO**

**Relative:**  
**Higher**  
**Actual:**  
**295 ft.**

RCRA-SQG:

Date Form Received by Agency:

19901024

Handler Name:

POETIC JUSTICE

Handler Address:

6920 SANTA MONICA BLVD

Handler City,State,Zip:

HOLLYWOOD, CA 90038

EPA ID:

CAD982434201

Contact Name:

ENVIRONMENTAL MANAGER

Contact Address:

6920 SANTA MONICA BLVD

Contact City,State,Zip:

HOLLYWOOD, CA 90038

Contact Telephone:

213-461-6331

Contact Fax:

Not reported

Contact Email:

Not reported

Contact Title:

Not reported

EPA Region:

09

Land Type:

Not reported

Federal Waste Generator Description:

Small Quantity Generator

Non-Notifier:

Not reported

Biennial Report Cycle:

Not reported

Accessibility:

Not reported

Active Site Indicator:

Handler Activities

State District Owner:

CA

State District:

3

Mailing Address:

SANTA MONICA BLVD

Mailing City,State,Zip:

HOLLYWOOD, CA 90038

Owner Name:

STEVE PERANI

Owner Type:

Private

Operator Name:

NOT REQUIRED

Operator Type:

Private



Map ID  
Direction  
Distance  
Elevation

MAP FINDINGS

Site

Database(s)

EDR ID Number  
EPA ID Number

**POETIC JUSTICE (Continued)**

**1000472857**

|  |                     |
|--|---------------------|
| Short-Term Generator Activity:                                 | No                  |
| Importer Activity:   | No                  |
| Mixed Waste Generator:   | No                  |
| Transporter Activity:  | No                  |
| Transfer Facility Activity:                                    | No                  |
| Recycler Activity with Storage:                                | No                  |
| Small Quantity On-Site Burner Exemption:                       | No                  |
| Smelting Melting and Refining Furnace Exemption:               | No                  |
| Underground Injection Control:                                 | No                  |
| Off-Site Waste Receipt:  | No                  |
| Universal Waste Indicator:                                     | No                  |
| Universal Waste Destination Facility:                          | No                  |
| Federal Universal Waste:                                       | No                  |
| Active Site Fed-Reg Treatment Storage and Disposal Facility:   | Not reported        |
| Active Site Converter Treatment storage and Disposal Facility: | Not reported        |
| Active Site State-Reg Treatment Storage and Disposal Facility: | Not reported        |
| Active Site State-Reg Handler:                                 | ---                 |
| Federal Facility Indicator:                                    | Not reported        |
| Hazardous Secondary Material Indicator:                        | NN                  |
| Sub-Part K Indicator:  | Not reported        |
| Commercial TSD Indicator:                                      | No                  |
| Treatment Storage and Disposal Type:                           | Not reported        |
| 2018 GPRA Permit Baseline:                                     | Not on the Baseline |
| 2018 GPRA Renewals Baseline:                                   | Not on the Baseline |
| Permit Renewals Workload Universe:                             | Not reported        |
| Permit Workload Universe:                                      | Not reported        |
| Permit Progress Universe:                                      | Not reported        |
| Post-Closure Workload Universe:                                | Not reported        |
| Closure Workload Universe:                                     | Not reported        |
| 202 GPRA Corrective Action Baseline:                           | No                  |
| Corrective Action Workload Universe:                           | No                  |
| Subject to Corrective Action Universe:                         | No                  |
| Non-TSDs Where RCRA CA has Been Imposed Universe:              | No                  |
| TSDs Potentially Subject to CA Under 3004 (u)/(v) Universe:    | No                  |
| TSDs Only Subject to CA under Discretionary Auth Universe:     | No                  |
| Corrective Action Priority Ranking:                            | No NCAPS ranking    |
| Environmental Control Indicator:                               | No                  |
| Institutional Control Indicator:                               | No                  |
| Human Exposure Controls Indicator:                             | N/A                 |
| Groundwater Controls Indicator:                                | N/A                 |
| Operating TSD Universe:  | Not reported        |
| Full Enforcement Universe:                                     | Not reported        |
| Significant Non-Complier Universe:                             | No                  |
| Unaddressed Significant Non-Complier Universe:                 | No                  |
| Addressed Significant Non-Complier Universe:                   | No                  |
| Significant Non-Complier With a Compliance Schedule Universe:  | No                  |
| Financial Assurance Required:                                  | Not reported        |
| Handler Date of Last Change:                                   | 20000915            |
| Recognized Trader-Importer:                                    | No                  |
| Recognized Trader-Exporter:                                    | No                  |
| Importer of Spent Lead Acid Batteries:                         | No                  |
| Exporter of Spent Lead Acid Batteries:                         | No                  |
| Recycler Activity Without Storage:                             | Not reported        |
| Manifest Broker:   | Not reported        |
| Sub-Part P Indicator:  | No                  |

Map ID  
Direction  
Distance  
Elevation

MAP FINDINGS

Site

Database(s)

EDR ID Number  
EPA ID Number

**POETIC JUSTICE (Continued)**

**1000472857**

Handler - Owner Operator:

|                                |                        |
|--------------------------------|------------------------|
| Owner/Operator Indicator:      | Operator               |
| Owner/Operator Name:           | NOT REQUIRED           |
| Legal Status:                  | Private                |
| Date Became Current:           | Not reported           |
| Date Ended Current:            | Not reported           |
| Owner/Operator Address:        | NOT REQUIRED           |
| Owner/Operator City,State,Zip: | NOT REQUIRED, ME 99999 |
| Owner/Operator Telephone:      | 415-555-1212           |
| Owner/Operator Telephone Ext:  | Not reported           |
| Owner/Operator Fax:            | Not reported           |
| Owner/Operator Email:          | Not reported           |

|                                |                        |
|--------------------------------|------------------------|
| Owner/Operator Indicator:      | Owner                  |
| Owner/Operator Name:           | STEVE PERANI           |
| Legal Status:                  | Private                |
| Date Became Current:           | Not reported           |
| Date Ended Current:            | Not reported           |
| Owner/Operator Address:        | NOT REQUIRED           |
| Owner/Operator City,State,Zip: | NOT REQUIRED, ME 99999 |
| Owner/Operator Telephone:      | 415-555-1212           |
| Owner/Operator Telephone Ext:  | Not reported           |
| Owner/Operator Fax:            | Not reported           |
| Owner/Operator Email:          | Not reported           |

Historic Generators:

|  |                          |
|--|--------------------------|
| Receive Date:                              | 19901024                 |
| Handler Name:                              | POETIC JUSTICE           |
| Federal Waste Generator Description:       | Small Quantity Generator |
| State District Owner:                      | CA                       |
| Large Quantity Handler of Universal Waste: | No                       |
| Recognized Trader Importer:                | No                       |
| Recognized Trader Exporter:                | No                       |
| Spent Lead Acid Battery Importer:          | No                       |
| Spent Lead Acid Battery Exporter:          | No                       |
| Current Record:                            | Yes                      |
| Non Storage Recycler Activity:             | Not reported             |
| Electronic Manifest Broker:                | Not reported             |

List of NAICS Codes and Descriptions:

|              |                      |
|--------------|----------------------|
| NAICS Codes: | No NAICS Codes Found |
|--------------|----------------------|

Facility Has Received Notices of Violations:

|             |                     |
|-------------|---------------------|
| Violations: | No Violations Found |
|-------------|---------------------|

Evaluation Action Summary:

|              |                      |
|--------------|----------------------|
| Evaluations: | No Evaluations Found |
|--------------|----------------------|

FINDS:

|              |              |
|--------------|--------------|
| Registry ID: | 110002810977 |
|--------------|--------------|

Click Here:

Map ID  
Direction  
Distance  
Elevation

MAP FINDINGS

Site

Database(s)

EDR ID Number  
EPA ID Number

**POETIC JUSTICE (Continued)**

**1000472857**

Environmental Interest/Information System:

RCRAInfo is a national information system that supports the Resource Conservation and Recovery Act (RCRA) program through the tracking of events and activities related to facilities that generate, transport, and treat, store, or dispose of hazardous waste. RCRAInfo allows RCRA program staff to track the notification, permit, compliance, and corrective action activities required under RCRA.

[Click this hyperlink](#) while viewing on your computer to access additional FINDS: detail in the EDR Site Report.

ECHO:

Envid: 1000472857  
Registry ID: 110002810977  
DFR URL: <http://echo.epa.gov/detailed-facility-report?fid=110002810977>  
Name: POETIC JUSTICE  
Address: 6920 SANTA MONICA BLVD  
City,State,Zip: HOLLYWOOD, CA 90038

**L187**  
**South**  
**1/8-1/4**  
**0.170 mi.**  
**895 ft.**

**DARYOUCH ARGHAVAN**  
**901 N LA BREA AVE**  
**LOS ANGELES, CA 90036**

**SWEEPS UST**  
**CA FID UST**

**S101587602**  
**N/A**

**Site 5 of 5 in cluster L**

**Relative:**  
**Lower**  
**Actual:**  
**272 ft.**

**SWEEPS UST:**

Name: DARYOUCH ARGHAVAN  
Address: 901 N LA BREA AVE  
City: LOS ANGELES  
Status: Not reported  
Comp Number: 4469  
Number: Not reported  
Board Of Equalization: Not reported  
Referral Date: Not reported  
Action Date: Not reported  
Created Date: Not reported  
Owner Tank Id: Not reported  
SWRCB Tank Id: Not reported  
Tank Status: Not reported  
Capacity: Not reported  
Active Date: Not reported  
Tank Use: Not reported  
STG: Not reported  
Content: Not reported  
Number Of Tanks: Not reported

**CA FID UST:**

Facility ID: 19055805  
Regulated By: UTNKA  
Regulated ID: Not reported  
Cortese Code: Not reported  
SIC Code: Not reported  
Facility Phone: 2130000000  
Mail To: Not reported  
Mailing Address: 901 N LA BREA AVE  
Mailing Address 2: Not reported  
Mailing City,St,Zip: LOS ANGELES 900360000

Map ID  
Direction  
Distance  
Elevation

MAP FINDINGS

Site

Database(s)

EDR ID Number  
EPA ID Number

**DARYOUCH ARGHAVAN (Continued)**

**S101587602**

Contact: Not reported  
Contact Phone: Not reported  
DUNs Number: Not reported  
NPDES Number: Not reported  
EPA ID: Not reported  
Comments: Not reported  
Status: Active

**P188**  
**ENE**  
**1/8-1/4**  
**0.172 mi.**  
**906 ft.**  
**Site 6 of 13 in cluster P**

**Relative:**  
**Higher**  
**Actual:**  
**296 ft.**

**PROFESSIONAL TIRE AND AUTO**  
**6921 SANTA MONICA BLVD**  
**HOLLYWOOD, CA 90038**

**RCRA-SQG**  
**LUST**  
**FINDS**  
**ECHO**  
**Cortese**  
**HAZNET**  
**HIST CORTESE**  
**CERS**  
**HWTS**  
**1000820243**  
**CAD983662776**

**RCRA-SQG:**

|  |                            |
|--|----------------------------|
| Date Form Received by Agency:                    | 19930325                   |
| Handler Name:                                    | PROFESSIONAL TIRE AND AUTO |
| Handler Address:                                 | 6921 SANTA MONICA BLVD     |
| Handler City,State,Zip:                          | HOLLYWOOD, CA 90038        |
| EPA ID:  | CAD983662776               |
| Contact Name:                                    | CHERIL LONGACRE            |
| Contact Address:                                 | 6921 SANTA MONICA BLVD     |
| Contact City,State,Zip:                          | HOLLYWOOD, CA 90038        |
| Contact Telephone:                               | 213-962-8111               |
| Contact Fax:                                     | Not reported               |
| Contact Email:                                   | Not reported               |
| Contact Title:                                   | Not reported               |
| EPA Region:                                      | 09                         |
| Land Type:                                       | Private                    |
| Federal Waste Generator Description:             | Small Quantity Generator   |
| Non-Notifier:                                    | Not reported               |
| Biennial Report Cycle:                           | Not reported               |
| Accessibility:                                   | Not reported               |
| Active Site Indicator:                           | Handler Activities         |
| State District Owner:                            | Not reported               |
| State District:                                  | Not reported               |
| Mailing Address:                                 | 6921 SANTA MONICA BLVD     |
| Mailing City,State,Zip:                          | HOLLYWOOD, CA 90038        |
| Owner Name:                                      | ALAN LONGACRE              |
| Owner Type:                                      | Private                    |
| Operator Name:                                   | Not reported               |
| Operator Type:                                   | Not reported               |
| Short-Term Generator Activity:                   | No                         |
| Importer Activity:                               | No                         |
| Mixed Waste Generator:                           | No                         |
| Transporter Activity:                            | No                         |
| Transfer Facility Activity:                      | No                         |
| Recycler Activity with Storage:                  | No                         |
| Small Quantity On-Site Burner Exemption:         | No                         |
| Smelting Melting and Refining Furnace Exemption: | No                         |
| Underground Injection Control:                   | No                         |
| Off-Site Waste Receipt:                          | No                         |
| Universal Waste Indicator:                       | No                         |
| Universal Waste Destination Facility:            | No                         |

Map ID  
Direction  
Distance  
Elevation

MAP FINDINGS

Site

Database(s)

EDR ID Number  
EPA ID Number

**PROFESSIONAL TIRE AND AUTO (Continued)**

**1000820243**

|  |                     |
|--|---------------------|
| Federal Universal Waste:                                       | No                  |
| Active Site Fed-Reg Treatment Storage and Disposal Facility:   | Not reported        |
| Active Site Converter Treatment storage and Disposal Facility: | Not reported        |
| Active Site State-Reg Treatment Storage and Disposal Facility: | Not reported        |
| Active Site State-Reg Handler:                                 | ---                 |
| Federal Facility Indicator:                                    | Not reported        |
| Hazardous Secondary Material Indicator:                        | NN                  |
| Sub-Part K Indicator:  | Not reported        |
| Commercial TSD Indicator:                                      | No                  |
| Treatment Storage and Disposal Type:                           | Not reported        |
| 2018 GPRA Permit Baseline:                                     | Not on the Baseline |
| 2018 GPRA Renewals Baseline:                                   | Not on the Baseline |
| Permit Renewals Workload Universe:                             | Not reported        |
| Permit Workload Universe:                                      | Not reported        |
| Permit Progress Universe:                                      | Not reported        |
| Post-Closure Workload Universe:                                | Not reported        |
| Closure Workload Universe:                                     | Not reported        |
| 202 GPRA Corrective Action Baseline:                           | No                  |
| Corrective Action Workload Universe:                           | No                  |
| Subject to Corrective Action Universe:                         | No                  |
| Non-TSDFs Where RCRA CA has Been Imposed Universe:             | No                  |
| TSDFs Potentially Subject to CA Under 3004 (u)/(v) Universe:   | No                  |
| TSDFs Only Subject to CA under Discretionary Auth Universe:    | No                  |
| Corrective Action Priority Ranking:                            | No NCAPS ranking    |
| Environmental Control Indicator:                               | No                  |
| Institutional Control Indicator:                               | No                  |
| Human Exposure Controls Indicator:                             | N/A                 |
| Groundwater Controls Indicator:                                | N/A                 |
| Operating TSDF Universe:                                       | Not reported        |
| Full Enforcement Universe:                                     | Not reported        |
| Significant Non-Complier Universe:                             | No                  |
| Unaddressed Significant Non-Complier Universe:                 | No                  |
| Addressed Significant Non-Complier Universe:                   | No                  |
| Significant Non-Complier With a Compliance Schedule Universe:  | No                  |
| Financial Assurance Required:                                  | Not reported        |
| Handler Date of Last Change:                                   | 20020627            |
| Recognized Trader-Importer:                                    | No                  |
| Recognized Trader-Exporter:                                    | No                  |
| Importer of Spent Lead Acid Batteries:                         | No                  |
| Exporter of Spent Lead Acid Batteries:                         | No                  |
| Recycler Activity Without Storage:                             | Not reported        |
| Manifest Broker:   | Not reported        |
| Sub-Part P Indicator:  | No                  |

**Handler - Owner Operator:**

|                                |                        |
|--------------------------------|------------------------|
| Owner/Operator Indicator:      | Owner                  |
| Owner/Operator Name:           | ALAN LONGACRE          |
| Legal Status:                  | Private                |
| Date Became Current:           | Not reported           |
| Date Ended Current:            | Not reported           |
| Owner/Operator Address:        | 6921 SANTA MONICA BLVD |
| Owner/Operator City,State,Zip: | HOLLYWOOD, CA 90038    |
| Owner/Operator Telephone:      | 213-962-8111           |
| Owner/Operator Telephone Ext:  | Not reported           |
| Owner/Operator Fax:            | Not reported           |
| Owner/Operator Email:          | Not reported           |

Map ID  
Direction  
Distance  
Elevation

MAP FINDINGS

Site

Database(s)

EDR ID Number  
EPA ID Number

**PROFESSIONAL TIRE AND AUTO (Continued)**

**1000820243**

Historic Generators:

Receive Date: 19930325  
Handler Name: PROFESSIONAL TIRE AND AUTO  
Federal Waste Generator Description: Small Quantity Generator  
State District Owner: Not reported  
Large Quantity Handler of Universal Waste: No  
Recognized Trader Importer: No  
Recognized Trader Exporter: No  
Spent Lead Acid Battery Importer: No  
Spent Lead Acid Battery Exporter: No  
Current Record: Yes  
Non Storage Recycler Activity: Not reported  
Electronic Manifest Broker: Not reported

List of NAICS Codes and Descriptions:

NAICS Code: 811111  
NAICS Description: GENERAL AUTOMOTIVE REPAIR

Facility Has Received Notices of Violations:

Violations: No Violations Found

Evaluation Action Summary:

Evaluations: No Evaluations Found

LUST:

Name: PROFESSIONAL TIRE & AUTO PROP.  
Address: 6921 SANTA MONICA BLVD  
City,State,Zip: LOS ANGELES, CA 90038  
Lead Agency: LOS ANGELES RWQCB (REGION 4)  
Case Type: LUST Cleanup Site  
Geo Track: [http://geotracker.waterboards.ca.gov/profile\\_report.asp?global\\_id=T0603700949](http://geotracker.waterboards.ca.gov/profile_report.asp?global_id=T0603700949)  
Global Id: T0603700949  
Latitude: 34.090694  
Longitude: -118.3407138  
Status: Completed - Case Closed  
Status Date: 06/19/1997  
Case Worker: YR  
RB Case Number: 900380398  
Local Agency: LOS ANGELES, CITY OF  
File Location: Not reported  
Local Case Number: Not reported  
Potential Media Affect: Aquifer used for drinking water supply  
Potential Contaminants of Concern: Gasoline  
Site History: Not reported

LUST:

Global Id: T0603700949  
Contact Type: Regional Board Caseworker  
Contact Name: YUE RONG  
Organization Name: LOS ANGELES RWQCB (REGION 4)  
Address: 320 W. 4TH ST., SUITE 200  
City: Los Angeles  
Email: [yrong@waterboards.ca.gov](mailto:yrong@waterboards.ca.gov)  
Phone Number: Not reported

Map ID  
Direction  
Distance  
Elevation

MAP FINDINGS

Site

Database(s)

EDR ID Number  
EPA ID Number

**PROFESSIONAL TIRE AND AUTO (Continued)**

**1000820243**

Global Id: T0603700949  
Contact Type: Local Agency Caseworker  
Contact Name: ELOY LUNA  
Organization Name: LOS ANGELES, CITY OF  
Address: 200 North Main Street, Suite 1780  
City: LOS ANGELES  
Email: eloy.luna@lacity.org  
Phone Number: Not reported

**LUST:**

Global Id: T0603700949  
Action Type: Other  
Date: 12/27/1996  
Action: Leak Reported

Global Id: T0603700949  
Action Type: Other  
Date: 12/27/1996  
Action: Leak Discovery

**LUST:**

Global Id: T0603700949  
Status: Open - Case Begin Date  
Status Date: 03/28/1996

Global Id: T0603700949  
Status: Open - Site Assessment  
Status Date: 03/28/1996

Global Id: T0603700949  
Status: Open - Site Assessment  
Status Date: 04/07/1997

Global Id: T0603700949  
Status: Completed - Case Closed  
Status Date: 06/19/1997

**LUST REG 4:**

Region: 4  
Regional Board: 04  
County: Los Angeles  
Facility Id: 900380398  
Status: Case Closed  
Substance: Gasoline  
Substance Quantity: Not reported  
Local Case No: Not reported  
Case Type: Groundwater  
Abatement Method Used at the Site: Not reported  
Global ID: T0603700949  
W Global ID: Not reported  
Staff: UNK  
Local Agency: 19050  
Cross Street: MANSFIELD AVE  
Enforcement Type: Not reported  
Date Leak Discovered: 12/27/1996

Map ID  
Direction  
Distance  
Elevation

MAP FINDINGS

Site

Database(s)

EDR ID Number  
EPA ID Number

**PROFESSIONAL TIRE AND AUTO (Continued)**

**1000820243**

Date Leak First Reported: 12/27/1996  
Date Leak Record Entered: 5/2/1997  
Date Confirmation Began: Not reported  
Date Leak Stopped: Not reported  
Date Case Last Changed on Database: 12/27/1996  
Date the Case was Closed: 6/19/1997  
How Leak Discovered: Subsurface Monitoring  
How Leak Stopped: Not reported  
Cause of Leak: UNK  
Leak Source: UNK  
Operator: Not reported  
Water System: Not reported  
Well Name: Not reported  
Approx. Dist To Production Well (ft): 12904.947831312421693039325871  
Source of Cleanup Funding: UNK  
Preliminary Site Assessment Workplan Submitted: 4/7/1997  
Preliminary Site Assessment Began: 3/28/1996  
Pollution Characterization Began: Not reported  
Remediation Plan Submitted: Not reported  
Remedial Action Underway: Not reported  
Post Remedial Action Monitoring Began: Not reported  
Enforcement Action Date: Not reported  
Historical Max MTBE Date: Not reported  
Hist Max MTBE Conc in Groundwater: Not reported  
Hist Max MTBE Conc in Soil: Not reported  
Significant Interim Remedial Action Taken: Not reported  
GW Qualifier: Not reported  
Soil Qualifier: Not reported  
Organization: Not reported  
Owner Contact: Not reported  
Responsible Party: MORGAN ADAMS INC.  
RP Address: 1545 WILSHIRE BLVD., LOS ANGELES CA 90017  
Program: LUST  
Lat/Long: 34.0907733 / -1  
Local Agency Staff: PEJ  
Beneficial Use: Not reported  
Priority: Not reported  
Cleanup Fund Id: Not reported  
Suspended: Not reported  
Assigned Name: Not reported  
Summary: Not reported

**FINDS:**

Registry ID: 110002895172

[Click Here:](#)

**Environmental Interest/Information System:**

RCRAInfo is a national information system that supports the Resource Conservation and Recovery Act (RCRA) program through the tracking of events and activities related to facilities that generate, transport, and treat, store, or dispose of hazardous waste. RCRAInfo allows RCRA program staff to track the notification, permit, compliance, and corrective action activities required under RCRA.

STATE MASTER



Map ID  
Direction  
Distance  
Elevation

MAP FINDINGS

Site

Database(s)

EDR ID Number  
EPA ID Number

**PROFESSIONAL TIRE AND AUTO (Continued)**

**1000820243**

[Click this hyperlink](#) while viewing on your computer to access additional FINDS: detail in the EDR Site Report.

**ECHO:**

Envid: 1000820243  
Registry ID: 110002895172  
DFR URL: <http://echo.epa.gov/detailed-facility-report?fid=110002895172>  
Name: PROFESSIONAL TIRE AND AUTO  
Address: 6921 SANTA MONICA BLVD  
City,State,Zip: HOLLYWOOD, CA 90038

**CORTESE:**

Name: PROFESSIONAL TIRE & AUTO PROP.  
Address: 6921 SANTA MONICA BLVD  
City,State,Zip: LOS ANGELES, CA 90038  
Region: CORTESE  
Envirostor Id: Not reported  
Global ID: T0603700949  
Site/Facility Type: LUST CLEANUP SITE  
Cleanup Status: COMPLETED - CASE CLOSED  
Status Date: Not reported  
Site Code: Not reported  
Latitude: Not reported  
Longitude: Not reported  
Owner: Not reported  
Enf Type: Not reported  
Swat R: Not reported  
Flag: active  
Order No: Not reported  
Waste Discharge System No: Not reported  
Effective Date: Not reported  
Region 2: Not reported  
WID Id: Not reported  
Solid Waste Id No: Not reported  
Waste Management Uit Name: Not reported  
File Name: Active Open

**HAZNET:**

Name: PROFESSIONAL TIRE AND AUTO  
Address: 6921 SANTA MONICA BLVD  
Address 2: Not reported  
City,State,Zip: HOLLYWOOD, CA 900380000  
Contact: ALAN F LONGACRE OWNER  
Telephone: 3239628111  
Mailing Name: Not reported  
Mailing Address: 811 N WESTERN  
  
Year: 2001  
Gepaid: CAD983662776  
TSD EPA ID: CAT000613893  
CA Waste Code: 134 - Aqueous solution with total organic residues less than 10 percent  
Disposal Method: H01 - Transfer Station  
Tons: 0.168  
  
Year: 2000

Map ID  
Direction  
Distance  
Elevation

MAP FINDINGS

Site

Database(s)

EDR ID Number  
EPA ID Number

**PROFESSIONAL TIRE AND AUTO (Continued)**

**1000820243**

Gepaid: CAD983662776  
TSD EPA ID: CAT000613893  
CA Waste Code: 134 - Aqueous solution with total organic residues less than 10 percent  
Disposal Method: H01 - Transfer Station  
Tons: 0.042

Year: 1996  
Gepaid: CAD983662776  
TSD EPA ID: CAD028409019  
CA Waste Code: 134 - Aqueous solution with total organic residues less than 10 percent  
Disposal Method: T01 - Treatment, Tank  
Tons: 1.26

Year: 1995  
Gepaid: CAD983662776  
TSD EPA ID: CAD028409019  
CA Waste Code: 134 - Aqueous solution with total organic residues less than 10 percent  
Disposal Method: T01 - Treatment, Tank  
Tons: 2.94

**Additional Info:**

Year: 1995  
Gen EPA ID: CAD983662776

Shipment Date: 19951227  
Creation Date: 7/29/1996 0:00:00  
Receipt Date: 19951227  
Manifest ID: 95543105  
Trans EPA ID: CAD009684234  
Trans Name: Not reported  
Trans 2 EPA ID: Not reported  
Trans 2 Name: Not reported  
TSDF EPA ID: CAD028409019  
Trans Name: Not reported  
TSDF Alt EPA ID: Not reported  
TSDF Alt Name: Not reported  
Waste Code Description: 134 - Aqueous solution with <10% total organic residues  
RCRA Code: Not reported  
Meth Code: T01 - Treatment, Tank  
Quantity Tons: 2.94  
Waste Quantity: 700  
Quantity Unit: G  
Additional Code 1: Not reported  
Additional Code 2: Not reported  
Additional Code 3: Not reported  
Additional Code 4: Not reported  
Additional Code 5: Not reported

**Additional Info:**

Year: 2000  
Gen EPA ID: CAD983662776

Map ID  
Direction  
Distance  
Elevation

MAP FINDINGS

Site

Database(s)

EDR ID Number  
EPA ID Number

**PROFESSIONAL TIRE AND AUTO (Continued)**

**1000820243**

Shipment Date: 20001103  
Creation Date: 1/9/2001 0:00:00  
Receipt Date: 20001108  
Manifest ID: 20287093  
Trans EPA ID: SCR000075150  
Trans Name: Not reported  
Trans 2 EPA ID: SCR000074591  
Trans 2 Name: Not reported  
TSDF EPA ID: CAT000613893  
Trans Name: Not reported  
TSDF Alt EPA ID: Not reported  
TSDF Alt Name: Not reported  
Waste Code Description: 134 - Aqueous solution with <10% total organic residues  
RCRA Code: D039  
Meth Code: H01 - Transfer Station  
Quantity Tons: 0.042  
Waste Quantity: 10  
Quantity Unit: G  
Additional Code 1: Not reported  
Additional Code 2: Not reported  
Additional Code 3: Not reported  
Additional Code 4: Not reported  
Additional Code 5: Not reported

Additional Info:

Year: 1996  
Gen EPA ID: CAD983662776

Shipment Date: 19960109  
Creation Date: 9/18/1996 0:00:00  
Receipt Date: 19960109  
Manifest ID: 95543110  
Trans EPA ID: CAD009684234  
Trans Name: Not reported  
Trans 2 EPA ID: Not reported  
Trans 2 Name: Not reported  
TSDF EPA ID: CAD028409019  
Trans Name: Not reported  
TSDF Alt EPA ID: Not reported  
TSDF Alt Name: Not reported  
Waste Code Description: 134 - Aqueous solution with <10% total organic residues  
RCRA Code: Not reported  
Meth Code: T01 - Treatment, Tank  
Quantity Tons: 1.26  
Waste Quantity: 300  
Quantity Unit: G  
Additional Code 1: Not reported  
Additional Code 2: Not reported  
Additional Code 3: Not reported  
Additional Code 4: Not reported  
Additional Code 5: Not reported

Additional Info:

Year: 2001  
Gen EPA ID: CAD983662776

Map ID  
Direction  
Distance  
Elevation

MAP FINDINGS

Site

Database(s)

EDR ID Number  
EPA ID Number

**PROFESSIONAL TIRE AND AUTO (Continued)**

**1000820243**

Shipment Date: 20010419  
Creation Date: 6/20/2001 0:00:00  
Receipt Date: 20010425  
Manifest ID: 20630791  
Trans EPA ID: SCR000075150  
Trans Name: Not reported  
Trans 2 EPA ID: Not reported  
Trans 2 Name: Not reported  
TSDF EPA ID: CAT000613893  
Trans Name: Not reported  
TSDF Alt EPA ID: Not reported  
TSDF Alt Name: Not reported  
Waste Code Description: 134 - Aqueous solution with <10% total organic residues  
RCRA Code: D039  
Meth Code: H01 - Transfer Station  
Quantity Tons: 0.084  
Waste Quantity: 20  
Quantity Unit: G  
Additional Code 1: Not reported  
Additional Code 2: Not reported  
Additional Code 3: Not reported  
Additional Code 4: Not reported  
Additional Code 5: Not reported

Shipment Date: 20010123  
Creation Date: 3/22/2001 0:00:00  
Receipt Date: 20010125  
Manifest ID: 20394624  
Trans EPA ID: SCR000075150  
Trans Name: Not reported  
Trans 2 EPA ID: SCR000074591  
Trans 2 Name: Not reported  
TSDF EPA ID: CAT000613893  
Trans Name: Not reported  
TSDF Alt EPA ID: Not reported  
TSDF Alt Name: Not reported  
Waste Code Description: 134 - Aqueous solution with <10% total organic residues  
RCRA Code: D039  
Meth Code: H01 - Transfer Station  
Quantity Tons: 0.084  
Waste Quantity: 20  
Quantity Unit: G  
Additional Code 1: Not reported  
Additional Code 2: Not reported  
Additional Code 3: Not reported  
Additional Code 4: Not reported  
Additional Code 5: Not reported

**HIST CORTESE:**

edr\_fname: PROFESSIONAL TIRE & AUTO  
edr\_fadd1: 6921 SANTA MONICA  
City,State,Zip: LOS ANGELES, CA 90038  
Region: CORTESE  
Facility County Code: 19  
Reg By: LTNKA  
Reg Id: 900380398

Map ID  
Direction  
Distance  
Elevation

MAP FINDINGS

Site

Database(s)

EDR ID Number  
EPA ID Number

**PROFESSIONAL TIRE AND AUTO (Continued)**

**1000820243**

**CERS:**

Name: PROFESSIONAL TIRE & AUTO PROP.  
Address: 6921 SANTA MONICA BLVD  
City,State,Zip: LOS ANGELES, CA 90038  
Site ID: 189368  
CERS ID: T0603700949  
CERS Description: Leaking Underground Storage Tank Cleanup Site

**Affiliation:**

Affiliation Type Desc: Regional Board Caseworker  
Entity Name: YUE RONG - LOS ANGELES RWQCB (REGION 4)  
Entity Title: Not reported  
Affiliation Address: 320 W. 4TH ST., SUITE 200  
Affiliation City: Los Angeles  
Affiliation State: CA  
Affiliation Country: Not reported  
Affiliation Zip: Not reported  
Affiliation Phone: ,

Affiliation Type Desc: Local Agency Caseworker  
Entity Name: ELOY LUNA - LOS ANGELES, CITY OF  
Entity Title: Not reported  
Affiliation Address: 200 North Main Street, Suite 1780  
Affiliation City: LOS ANGELES  
Affiliation State: CA  
Affiliation Country: Not reported  
Affiliation Zip: Not reported  
Affiliation Phone: ,

**HWTS:**

Name: PROFESSIONAL TIRE AND AUTO  
Address: 6921 SANTA MONICA BLVD  
Address 2: Not reported  
City,State,Zip: HOLLYWOOD, CA 900380000  
EPA ID: CAD983662776  
Inactive Date: 06/30/2002  
Create Date: 03/25/1993  
Last Act Date: 08/10/2004  
Mailing Name: Not reported  
Mailing Address: 811 N WESTERN  
Mailing Address 2: Not reported  
Mailing City,State,Zip: LOS ANGELES, CA 900291115  
Owner Name: ALAN LONGACRE  
Owner Address: 6921 SANTA MONICA BLVD  
Owner Address 2: Not reported  
Owner City,State,Zip: LOS ANGELES, CA 900381115  
Contact Name: ALAN F LONGACRE OWNER  
Contact Address: INACTIVE PER VQ01 - BMI  
Contact Address 2: Not reported  
City,State,Zip: LOS ANGELES, CA 900381115

Map ID  
Direction  
Distance  
Elevation

MAP FINDINGS

EDR ID Number  
EPA ID Number

|   | Site   | Database(s)   |  |
|---|--|---|--|
| <b>P189</b><br><b>ENE</b><br><b>1/8-1/4</b><br><b>0.172 mi.</b><br><b>906 ft.</b> | <b>PROFESSIONAL TIRE &amp; AUTOMOTIVE INC</b><br><b>6921 W SANTA MONICA BLVD</b><br><b>LOS ANGELES, CA 90038</b><br><br><b>Site 7 of 13 in cluster P</b>   | <b>HAZMAT</b>   | <b>S123547464</b><br><b>N/A</b>          |
| <b>Relative:</b><br><b>Higher</b>   | LOS ANGELES HM:  |   |  |
| <b>Actual:</b><br><b>296 ft.</b>  | Name:<br>Address:<br>City,State,Zip:<br>Facility ID:<br>Last Run Date:<br>Status:  | PROFESSIONAL TIRE & AUTOMOTIVE INC<br>6921 W SANTA MONICA BLVD<br>LOS ANGELES, CA 90038<br>FA0019298<br>04/19/2021<br>INACTIVE  |  |
|   | Name:<br>Address:<br>City,State,Zip:<br>Facility ID:<br>Last Run Date:<br>Status:  | PROFESSIONAL TIRE & AUTOMOTIVE INC<br>6921 W SANTA MONICA BLVD<br>LOS ANGELES, CA 90038<br>FA0019298<br>04/19/2021<br>INACTIVE  |  |
| <b>P190</b><br><b>ENE</b><br><b>1/8-1/4</b><br><b>0.172 mi.</b><br><b>906 ft.</b> | <b>PROFESSIONAL TIRE &amp; AUTOMOTIVE INC</b><br><b>6921 W SANTA MONICA BLVD</b><br><b>LOS ANGELES, CA 90038</b><br><br><b>Site 8 of 13 in cluster P</b>   | <b>UST</b>  | <b>U004306565</b><br><b>N/A</b>          |
| <b>Relative:</b><br><b>Higher</b>   | LOS ANGELES UST:   |   |  |
| <b>Actual:</b><br><b>296 ft.</b>  | Name:<br>Address:<br>City,State,Zip:<br>Facility ID:<br>Last Run Date:<br>Status:  | PROFESSIONAL TIRE & AUTOMOTIVE INC<br>6921 W SANTA MONICA BLVD<br>LOS ANGELES, CA 90038<br>FA0019298<br>04/19/2021<br>INACTIVE  |  |
| <b>O191</b><br><b>WNW</b><br><b>1/8-1/4</b><br><b>0.173 mi.</b><br><b>911 ft.</b> | <b>FORMONICA, LLC</b><br><b>1111 N FORMOSA AVE</b><br><b>WEST HOLLYWOOD, CA 90046</b><br><br><b>Site 6 of 7 in cluster O</b>   | <b>RCRA NonGen / NLR</b>  | <b>1025830072</b><br><b>CAC003009626</b> |
| <b>Relative:</b><br><b>Higher</b>   | RCRA NonGen / NLR:   |   |  |
| <b>Actual:</b><br><b>285 ft.</b>  | Date Form Received by Agency:<br>Handler Name:<br>Handler Address:<br>Handler City,State,Zip:<br>EPA ID:<br>Contact Name:<br>Contact Address:<br>Contact City,State,Zip:<br>Contact Telephone:<br>Contact Fax:<br>Contact Email:<br>Contact Title:<br>EPA Region:<br>Land Type:<br>Federal Waste Generator Description:<br>Non-Notifier: | 20190410<br>FORMONICA, LLC<br>1111 N FORMOSA AVE<br>WEST HOLLYWOOD, CA 90046<br>CAC003009626<br>JESICA CAPRINO<br>8335 SUNSET BLVD., SUITE 400<br>WEST HOLLYWOOD, CA 90069<br>323-337-9009<br>Not reported<br>BEVERLYPENDOLINO@ALLIANCE-ENVIRO.COM<br>Not reported<br>09<br>Not reported<br>Not a generator, verified<br>Not reported |  |

Map ID  
Direction  
Distance  
Elevation

MAP FINDINGS

Site

Database(s)

EDR ID Number  
EPA ID Number

**FORMONICA, LLC (Continued)**

**1025830072**

|  |                              |
|--|------------------------------|
| Biennial Report Cycle:   | Not reported                 |
| Accessibility:   | Not reported                 |
| Active Site Indicator:   | Handler Activities           |
| State District Owner:  | Not reported                 |
| State District:  | Not reported                 |
| Mailing Address:   | 8335 SUNSET BLVD., SUITE 400 |
| Mailing City,State,Zip:  | WEST HOLLYWOOD, CA 90069     |
| Owner Name:  | FORMONICA, LLC               |
| Owner Type:  | Other                        |
| Operator Name:   | JESICA CAPRINO               |
| Operator Type:   | Other                        |
| Short-Term Generator Activity:                                 | No                           |
| Importer Activity:   | No                           |
| Mixed Waste Generator:   | No                           |
| Transporter Activity:  | No                           |
| Transfer Facility Activity:                                    | No                           |
| Recycler Activity with Storage:                                | No                           |
| Small Quantity On-Site Burner Exemption:                       | No                           |
| Smelting Melting and Refining Furnace Exemption:               | No                           |
| Underground Injection Control:                                 | No                           |
| Off-Site Waste Receipt:  | No                           |
| Universal Waste Indicator:                                     | Yes                          |
| Universal Waste Destination Facility:                          | Yes                          |
| Federal Universal Waste:                                       | No                           |
| Active Site Fed-Reg Treatment Storage and Disposal Facility:   | Not reported                 |
| Active Site Converter Treatment storage and Disposal Facility: | Not reported                 |
| Active Site State-Reg Treatment Storage and Disposal Facility: | Not reported                 |
| Active Site State-Reg Handler:                                 | ---                          |
| Federal Facility Indicator:                                    | Not reported                 |
| Hazardous Secondary Material Indicator:                        | N                            |
| Sub-Part K Indicator:  | Not reported                 |
| Commercial TSD Indicator:                                      | No                           |
| Treatment Storage and Disposal Type:                           | Not reported                 |
| 2018 GPRA Permit Baseline:                                     | Not on the Baseline          |
| 2018 GPRA Renewals Baseline:                                   | Not on the Baseline          |
| Permit Renewals Workload Universe:                             | Not reported                 |
| Permit Workload Universe:                                      | Not reported                 |
| Permit Progress Universe:                                      | Not reported                 |
| Post-Closure Workload Universe:                                | Not reported                 |
| Closure Workload Universe:                                     | Not reported                 |
| 202 GPRA Corrective Action Baseline:                           | No                           |
| Corrective Action Workload Universe:                           | No                           |
| Subject to Corrective Action Universe:                         | No                           |
| Non-TSDFs Where RCRA CA has Been Imposed Universe:             | No                           |
| TSDFs Potentially Subject to CA Under 3004 (u)/(v) Universe:   | No                           |
| TSDFs Only Subject to CA under Discretionary Auth Universe:    | No                           |
| Corrective Action Priority Ranking:                            | No NCAPS ranking             |
| Environmental Control Indicator:                               | No                           |
| Institutional Control Indicator:                               | No                           |
| Human Exposure Controls Indicator:                             | N/A                          |
| Groundwater Controls Indicator:                                | N/A                          |
| Operating TSDF Universe:                                       | Not reported                 |
| Full Enforcement Universe:                                     | Not reported                 |
| Significant Non-Complier Universe:                             | No                           |
| Unaddressed Significant Non-Complier Universe:                 | No                           |
| Addressed Significant Non-Complier Universe:                   | No                           |
| Significant Non-Complier With a Compliance Schedule Universe:  | No                           |

Map ID  
Direction  
Distance  
Elevation

MAP FINDINGS

Site

Database(s)

EDR ID Number  
EPA ID Number

**FORMONICA, LLC (Continued)**

**1025830072**

|  |              |
|--|--------------|
| Financial Assurance Required:          | Not reported |
| Handler Date of Last Change:           | 20190626     |
| Recognized Trader-Importer:            | No           |
| Recognized Trader-Exporter:            | No           |
| Importer of Spent Lead Acid Batteries: | No           |
| Exporter of Spent Lead Acid Batteries: | No           |
| Recycler Activity Without Storage:     | No           |
| Manifest Broker:                       | No           |
| Sub-Part P Indicator:                  | No           |

Handler - Owner Operator:

|                                |                              |
|--------------------------------|------------------------------|
| Owner/Operator Indicator:      | Operator                     |
| Owner/Operator Name:           | JESICA CAPRINO               |
| Legal Status:                  | Other                        |
| Date Became Current:           | Not reported                 |
| Date Ended Current:            | Not reported                 |
| Owner/Operator Address:        | 8335 SUNSET BLVD., SUITE 400 |
| Owner/Operator City,State,Zip: | WEST HOLLYWOOD, CA 90069     |
| Owner/Operator Telephone:      | 323-337-9009                 |
| Owner/Operator Telephone Ext:  | Not reported                 |
| Owner/Operator Fax:            | Not reported                 |
| Owner/Operator Email:          | Not reported                 |

|                                |                              |
|--------------------------------|------------------------------|
| Owner/Operator Indicator:      | Owner                        |
| Owner/Operator Name:           | FORMONICA, LLC               |
| Legal Status:                  | Other                        |
| Date Became Current:           | Not reported                 |
| Date Ended Current:            | Not reported                 |
| Owner/Operator Address:        | 8335 SUNSET BLVD., SUITE 400 |
| Owner/Operator City,State,Zip: | WEST HOLLYWOOD, CA 90069     |
| Owner/Operator Telephone:      | 323-337-9009                 |
| Owner/Operator Telephone Ext:  | Not reported                 |
| Owner/Operator Fax:            | Not reported                 |
| Owner/Operator Email:          | Not reported                 |

Historic Generators:

|  |                           |
|--|---------------------------|
| Receive Date:                              | 20190410                  |
| Handler Name:                              | FORMONICA, LLC            |
| Federal Waste Generator Description:       | Not a generator, verified |
| State District Owner:                      | Not reported              |
| Large Quantity Handler of Universal Waste: | No                        |
| Recognized Trader Importer:                | No                        |
| Recognized Trader Exporter:                | No                        |
| Spent Lead Acid Battery Importer:          | No                        |
| Spent Lead Acid Battery Exporter:          | No                        |
| Current Record:                            | Yes                       |
| Non Storage Recycler Activity:             | Not reported              |
| Electronic Manifest Broker:                | Not reported              |

List of NAICS Codes and Descriptions:

|                    |                                     |
|--------------------|-------------------------------------|
| NAICS Code:        | 56299                               |
| NAICS Description: | ALL OTHER WASTE MANAGEMENT SERVICES |

Facility Has Received Notices of Violations:



Map ID  
Direction  
Distance  
Elevation

MAP FINDINGS

Site

Database(s)

EDR ID Number  
EPA ID Number

**FORMONICA, LLC (Continued)**

**1025830072**

Violations:

No Violations Found

Evaluation Action Summary:

Evaluations:

No Evaluations Found

**P192**  
**ENE**  
**1/8-1/4**  
**0.177 mi.**  
**936 ft.**

**WOOLFOLKS VOLKSWAGEN REPAIR**  
**6911 SANTA MONICA BLVD**  
**LOS ANGELES, CA 90038**

**RCRA-SQG**  
**FINDS**  
**ECHO**

**1000905049**  
**CA0000284646**

**Site 9 of 13 in cluster P**

**Relative:**  
**Higher**

**Actual:**  
**296 ft.**

RCRA-SQG:

|  |                             |
|--|-----------------------------|
| Date Form Received by Agency:                                  | 19940511                    |
| Handler Name:  | WOOLFOLKS VOLKSWAGEN REPAIR |
| Handler Address:   | 6911 SANTA MONICA BLVD      |
| Handler City,State,Zip:  | LOS ANGELES, CA 90038       |
| EPA ID:  | CA0000284646                |
| Contact Name:  | RICK WOOLFOLK               |
| Contact Address:   | 6911 SANTA MONICA BLVD      |
| Contact City,State,Zip:  | LOS ANGELES, CA 90038       |
| Contact Telephone:   | 213-465-0130                |
| Contact Fax:   | Not reported                |
| Contact Email:   | Not reported                |
| Contact Title:   | Not reported                |
| EPA Region:  | 09                          |
| Land Type:   | County                      |
| Federal Waste Generator Description:                           | Small Quantity Generator    |
| Non-Notifier:  | Not reported                |
| Biennial Report Cycle:   | Not reported                |
| Accessibility:   | Not reported                |
| Active Site Indicator:   | Handler Activities          |
| State District Owner:  | Not reported                |
| State District:  | Not reported                |
| Mailing Address:   | SANTA MONICA BLVD           |
| Mailing City,State,Zip:  | LOS ANGELES, CA 90038       |
| Owner Name:  | RICKEY DALE WOOLFOLK        |
| Owner Type:  | Private                     |
| Operator Name:   | Not reported                |
| Operator Type:   | Not reported                |
| Short-Term Generator Activity:                                 | No                          |
| Importer Activity:   | No                          |
| Mixed Waste Generator:   | No                          |
| Transporter Activity:  | No                          |
| Transfer Facility Activity:                                    | No                          |
| Recycler Activity with Storage:                                | No                          |
| Small Quantity On-Site Burner Exemption:                       | No                          |
| Smelting Melting and Refining Furnace Exemption:               | No                          |
| Underground Injection Control:                                 | No                          |
| Off-Site Waste Receipt:  | No                          |
| Universal Waste Indicator:                                     | No                          |
| Universal Waste Destination Facility:                          | No                          |
| Federal Universal Waste:                                       | No                          |
| Active Site Fed-Reg Treatment Storage and Disposal Facility:   | Not reported                |
| Active Site Converter Treatment storage and Disposal Facility: | Not reported                |
| Active Site State-Reg Treatment Storage and Disposal Facility: | Not reported                |
| Active Site State-Reg Handler:                                 | ---                         |

Map ID  
Direction  
Distance  
Elevation

MAP FINDINGS

Site

Database(s)

EDR ID Number  
EPA ID Number

**WOOLFOLKS VOLKSWAGEN REPAIR (Continued)**

**1000905049**

|   |                     |
|---|---------------------|
| Federal Facility Indicator:                                   | Not reported        |
| Hazardous Secondary Material Indicator:                       | NN                  |
| Sub-Part K Indicator:   | Not reported        |
| Commercial TSD Indicator:                                     | No                  |
| Treatment Storage and Disposal Type:                          | Not reported        |
| 2018 GPRA Permit Baseline:                                    | Not on the Baseline |
| 2018 GPRA Renewals Baseline:                                  | Not on the Baseline |
| Permit Renewals Workload Universe:                            | Not reported        |
| Permit Workload Universe:                                     | Not reported        |
| Permit Progress Universe:                                     | Not reported        |
| Post-Closure Workload Universe:                               | Not reported        |
| Closure Workload Universe:                                    | Not reported        |
| 202 GPRA Corrective Action Baseline:                          | No                  |
| Corrective Action Workload Universe:                          | No                  |
| Subject to Corrective Action Universe:                        | No                  |
| Non-TSDs Where RCRA CA has Been Imposed Universe:             | No                  |
| TSDs Potentially Subject to CA Under 3004 (u)/(v) Universe:   | No                  |
| TSDs Only Subject to CA under Discretionary Auth Universe:    | No                  |
| Corrective Action Priority Ranking:                           | No NCAPS ranking    |
| Environmental Control Indicator:                              | No                  |
| Institutional Control Indicator:                              | No                  |
| Human Exposure Controls Indicator:                            | N/A                 |
| Groundwater Controls Indicator:                               | N/A                 |
| Operating TSD Universe:                                       | Not reported        |
| Full Enforcement Universe:                                    | Not reported        |
| Significant Non-Complier Universe:                            | No                  |
| Unaddressed Significant Non-Complier Universe:                | No                  |
| Addressed Significant Non-Complier Universe:                  | No                  |
| Significant Non-Complier With a Compliance Schedule Universe: | No                  |
| Financial Assurance Required:                                 | Not reported        |
| Handler Date of Last Change:                                  | 20000915            |
| Recognized Trader-Importer:                                   | No                  |
| Recognized Trader-Exporter:                                   | No                  |
| Importer of Spent Lead Acid Batteries:                        | No                  |
| Exporter of Spent Lead Acid Batteries:                        | No                  |
| Recycler Activity Without Storage:                            | Not reported        |
| Manifest Broker:  | Not reported        |
| Sub-Part P Indicator:   | No                  |

**Handler - Owner Operator:**

|                                |                      |
|--------------------------------|----------------------|
| Owner/Operator Indicator:      | Owner                |
| Owner/Operator Name:           | RICKEY DALE WOOLFOLK |
| Legal Status:                  | Private              |
| Date Became Current:           | Not reported         |
| Date Ended Current:            | Not reported         |
| Owner/Operator Address:        | 23952 ROTUNDA BLVD   |
| Owner/Operator City,State,Zip: | VALENCIA, CA 91355   |
| Owner/Operator Telephone:      | 805-253-0973         |
| Owner/Operator Telephone Ext:  | Not reported         |
| Owner/Operator Fax:            | Not reported         |
| Owner/Operator Email:          | Not reported         |

**Historic Generators:**

|               |                             |
|---------------|-----------------------------|
| Receive Date: | 19940511                    |
| Handler Name: | WOOLFOLKS VOLKSWAGEN REPAIR |

Map ID  
Direction  
Distance  
Elevation

MAP FINDINGS

Site

Database(s)

EDR ID Number  
EPA ID Number

**WOOLFOLKS VOLKSWAGEN REPAIR (Continued)**

**1000905049**

|  |                          |
|--|--------------------------|
| Federal Waste Generator Description:       | Small Quantity Generator |
| State District Owner:                      | Not reported             |
| Large Quantity Handler of Universal Waste: | No                       |
| Recognized Trader Importer:                | No                       |
| Recognized Trader Exporter:                | No                       |
| Spent Lead Acid Battery Importer:          | No                       |
| Spent Lead Acid Battery Exporter:          | No                       |
| Current Record:                            | Yes                      |
| Non Storage Recycler Activity:             | Not reported             |
| Electronic Manifest Broker:                | Not reported             |

List of NAICS Codes and Descriptions:

|              |                      |
|--------------|----------------------|
| NAICS Codes: | No NAICS Codes Found |
|--------------|----------------------|

Facility Has Received Notices of Violations:

|             |                     |
|-------------|---------------------|
| Violations: | No Violations Found |
|-------------|---------------------|

Evaluation Action Summary:

|              |                      |
|--------------|----------------------|
| Evaluations: | No Evaluations Found |
|--------------|----------------------|

**FINDS:**

|              |              |
|--------------|--------------|
| Registry ID: | 110002616465 |
|--------------|--------------|

Click Here:

Environmental Interest/Information System:

RCRAInfo is a national information system that supports the Resource Conservation and Recovery Act (RCRA) program through the tracking of events and activities related to facilities that generate, transport, and treat, store, or dispose of hazardous waste. RCRAInfo allows RCRA program staff to track the notification, permit, compliance, and corrective action activities required under RCRA.

[Click this hyperlink](#) while viewing on your computer to access additional FINDS: detail in the EDR Site Report.

**ECHO:**

|                 |   |
|-----------------|---|
| Envid:          | 1000905049  |
| Registry ID:    | 110002616465  |
| DFR URL:        | <a href="http://echo.epa.gov/detailed-facility-report?fid=110002616465">http://echo.epa.gov/detailed-facility-report?fid=110002616465</a> |
| Name:           | WOOLFOLKS VOLKSWAGEN REPAIR   |
| Address:        | 6911 SANTA MONICA BLVD  |
| City,State,Zip: | LOS ANGELES, CA 90038   |

**P193**  
**ENE**  
**1/8-1/4**  
**0.177 mi.**  
**936 ft.**

**WOOLFOLK'S VOLKSWAGEN REPAIR**  
**6911 W SANTA MONICA BLVD**  
**LOS ANGELES, CA 90038**  
**Site 10 of 13 in cluster P**

**HAZMAT** **S123546932**  
**N/A**

**Relative:**  
**Higher**

LOS ANGELES HM:

**Actual:**  
**296 ft.**

|                 |                              |
|-----------------|------------------------------|
| Name:           | WOOLFOLK'S VOLKSWAGEN REPAIR |
| Address:        | 6911 W SANTA MONICA BLVD     |
| City,State,Zip: | LOS ANGELES, CA 90038        |
| Facility ID:    | FA0017419                    |
| Last Run Date:  | 04/19/2021                   |

Map ID  
Direction  
Distance  
Elevation

MAP FINDINGS

Site

Database(s)

EDR ID Number  
EPA ID Number

**WOOLFOLK'S VOLKSWAGEN REPAIR (Continued)**

**S123546932**

Status: INACTIVE

Name: WOOLFOLK'S VOLKSWAGEN REPAIR  
Address: 6911 W SANTA MONICA BLVD  
City,State,Zip: LOS ANGELES, CA 90038  
Facility ID: FA0017419  
Last Run Date: 04/19/2021  
Status: INACTIVE

**V194**  
**SSW**  
**1/8-1/4**  
**0.177 mi.**  
**937 ft.**

**K C O P**  
**7165 WILLOUGHBY AVE**  
**LOS ANGELES, CA 90046**

**CA FID UST**

**S101586836**  
**N/A**

**Site 1 of 3 in cluster V**

**Relative:**  
**Lower**

CA FID UST:  
Facility ID: 19054520  
Regulated By: UTKNI  
Regulated ID: Not reported  
Cortese Code: Not reported  
SIC Code: Not reported  
Facility Phone: 2130000000  
Mail To: Not reported  
Mailing Address: 7165 WILLOUGHBY AVE  
Mailing Address 2: Not reported  
Mailing City,St,Zip: LOS ANGELES 900460000  
Contact: Not reported  
Contact Phone: Not reported  
DUNs Number: Not reported  
NPDES Number: Not reported  
EPA ID: Not reported  
Comments: Not reported  
Status: Inactive

**V195**  
**SSW**  
**1/8-1/4**  
**0.177 mi.**  
**937 ft.**

**7165 WILLOUGHBY AVE**  
**LOS ANGELES, CA**

**UST**

**U004304157**  
**N/A**

**Site 2 of 3 in cluster V**

**Relative:**  
**Lower**

LOS ANGELES UST:  
Name: Not reported  
Address: 7165 WILLOUGHBY AVE  
City,State,Zip: LOS ANGELES, CA  
Facility ID: Not reported  
Last Run Date: 01/01/1900  
Status: HISTORICAL

**Actual:**  
**270 ft.**

Map ID  
Direction  
Distance  
Elevation

MAP FINDINGS

EDR ID Number  
EPA ID Number

**O196**  
**NW**  
**1/8-1/4**  
**0.178 mi.**  
**939 ft.**

**PHOTO IMAGE INC**  
**1117 N FORMOSA AVE**  
**LOS ANGELES, CA 90046**

**Site 7 of 7 in cluster O**

**LOS ANGELES CO. HMS**  
**HAZMAT**

**S109421793**  
**N/A**

**Relative:** LOS ANGELES CO. HMS:  
**Higher** Name: NARDULLI CUSTOM B&W - 2ND FLR  
Address: 1117 N FORMOSA AVE  
**Actual:** City,State,Zip: WEST HOLLYWOOD, CA 90046  
**286 ft.** Region: LA  
Permit Category: I  
Facility Id: 7645-I16834  
Facility Type: 01  
Facility Status: Removed  
Area: 5J  
Permit Number: 000067179  
Permit Status: Removed

LOS ANGELES HM:  
Name: PHOTO IMAGE INC  
Address: 1117 N FORMOSA AVE  
City,State,Zip: LOS ANGELES, CA 90046  
Facility ID: FA0006259  
Last Run Date: 04/19/2021  
Status: INACTIVE

**W197**  
**North**  
**1/8-1/4**  
**0.178 mi.**  
**942 ft.**

**HARRY'S AUTOMOTIVE & COLLISION CENTER**  
**1154 N LA BREA AVE**  
**WEST HOLLYWOOD, CA 90038**

**Site 1 of 7 in cluster W**

**CERS HAZ WASTE**  
**HAZNET**  
**CERS**  
**HWTS**

**S113057583**  
**N/A**

**Relative:** CERS HAZ WASTE:  
**Higher** Name: HARRY'S AUTOMOTIVE  
Address: 1154 N LA BREA AVE  
**Actual:** City,State,Zip: WEST HOLLYWOOD, CA 90038  
**300 ft.** Site ID: 121754  
CERS ID: 10296937  
CERS Description: Hazardous Waste Generator

HAZNET:  
Name: HARRY'S AUTOMOTIVE & COLLISION CENTER  
Address: 1154 N LA BREA AVE  
Address 2: Not reported  
City,State,Zip: WEST HOLLYWOOD, CA 900381022  
Contact: HARRY GALADZHYAN  
Telephone: 3234639626  
Mailing Name: Not reported  
Mailing Address: 1154 N LA BREA AVE  
  
Year: 2016  
Gepaid: CAL000093877  
TSD EPA ID: CAD044429835  
CA Waste Code: 213 - Hydrocarbon solvents (benzene, hexane, Stoddard, Etc.)  
Disposal Method: H141 - Storage, Bulking, And/Or Transfer Off Site--No Treatment/Reovery (H010-H129) Or (H131-H135)  
Tons: 0.15

Map ID  
Direction  
Distance  
Elevation

MAP FINDINGS

Site

Database(s)

EDR ID Number  
EPA ID Number

**HARRY'S AUTOMOTIVE & COLLISION CENTER (Continued)**

**S113057583**

Year: 2010  
Gepaid: CAL000093877  
TSD EPA ID: CAT000613935  
CA Waste Code: 134 - Aqueous solution with total organic residues less than 10 percent  
Disposal Method: H141 - Storage, Bulking, And/Or Transfer Off Site--No Treatment/Reovery (H010-H129) Or (H131-H135)  
Tons: 0.084

Year: 2008  
Gepaid: CAL000093877  
TSD EPA ID: CAT000613893  
CA Waste Code: 212 - Oxygenated solvents (acetone, butanol, ethyl acetate, etc.)  
Disposal Method: H141 - Storage, Bulking, And/Or Transfer Off Site--No Treatment/Reovery (H010-H129) Or (H131-H135)  
Tons: 0.198

Year: 2004  
Gepaid: CAL000093877  
TSD EPA ID: CAD982444481  
CA Waste Code: 223 - Unspecified oil-containing waste  
Disposal Method: H01 - Transfer Station  
Tons: 4.17

Year: 1998  
Gepaid: CAL000093877  
TSD EPA ID: CAD093459485  
CA Waste Code: 342 - Organic liquids with metals (Alkaline solution (pH >= 12.5) with metals)  
Disposal Method: H01 - Transfer Station  
Tons: 0.0625

**Additional Info:**

Year: 1998  
Gen EPA ID: CAL000093877

Shipment Date: 19980113  
Creation Date: 3/31/1998 0:00:00  
Receipt Date: 19980121  
Manifest ID: 97468664  
Trans EPA ID: ILD984908202  
Trans Name: Not reported  
Trans 2 EPA ID: Not reported  
Trans 2 Name: Not reported  
TSD EPA ID: CAD093459485  
Trans Name: Not reported  
TSD Alt EPA ID: Not reported  
TSD Alt Name: Not reported  
Waste Code Description: 342 - Organic liquids with metals (see 121  
RCRA Code: D006  
Meth Code: H01 - Transfer Station  
Quantity Tons: 0.0625  
Waste Quantity: 15  
Quantity Unit: G  
Additional Code 1: Not reported  
Additional Code 2: Not reported

Map ID  
Direction  
Distance  
Elevation

MAP FINDINGS

Site

Database(s)

EDR ID Number  
EPA ID Number

**HARRY'S AUTOMOTIVE & COLLISION CENTER (Continued)**

**S113057583**

Additional Code 3: Not reported  
Additional Code 4: Not reported  
Additional Code 5: Not reported

Additional Info:

Year: 2008  
Gen EPA ID: CAL000093877

Shipment Date: 20081117  
Creation Date: 4/3/2009 18:30:35  
Receipt Date: 20081120  
Manifest ID: 001556693SKS  
Trans EPA ID: TXR000050930  
Trans Name: SAFETY-KLEEN SYSTEMS INC  
Trans 2 EPA ID: Not reported  
Trans 2 Name: Not reported  
TSDF EPA ID: CAT000613893  
Trans Name: SAFETY-KLEEN SYSTEMS INC  
TSDF Alt EPA ID: Not reported  
TSDF Alt Name: Not reported  
Waste Code Description: 212 - Oxygenated solvents (acetone, butanol, ethyl acetate, etc.  
RCRA Code: F003  
Meth Code: H141 - Storage, Bulking, And/Or Transfer Off Site--No  
Treatment/Reovery (H010-H129) Or (H131-H135)  
Quantity Tons: 0.198  
Waste Quantity: 396  
Quantity Unit: P  
Additional Code 1: D036  
Additional Code 2: D035  
Additional Code 3: D018  
Additional Code 4: D001  
Additional Code 5: Not reported

Additional Info:

Year: 2010  
Gen EPA ID: CAL000093877

Shipment Date: 20100423  
Creation Date: 8/6/2010 18:30:23  
Receipt Date: 20100423  
Manifest ID: 002404084SKS  
Trans EPA ID: TXR000050930  
Trans Name: SAFETY-KLEEN SYSTEMS INC  
Trans 2 EPA ID: Not reported  
Trans 2 Name: Not reported  
TSDF EPA ID: CAT000613935  
Trans Name: SAFETY-KLEEN SYSTEMS INC  
TSDF Alt EPA ID: Not reported  
TSDF Alt Name: Not reported  
Waste Code Description: 134 - Aqueous solution with <10% total organic residues  
RCRA Code: Not reported  
Meth Code: H141 - Storage, Bulking, And/Or Transfer Off Site--No  
Treatment/Reovery (H010-H129) Or (H131-H135)  
Quantity Tons: 0.084  
Waste Quantity: 20  
Quantity Unit: G

Map ID  
Direction  
Distance  
Elevation

MAP FINDINGS

Site

Database(s)

EDR ID Number  
EPA ID Number

**HARRY'S AUTOMOTIVE & COLLISION CENTER (Continued)**

**S113057583**

Additional Code 1: Not reported  
Additional Code 2: Not reported  
Additional Code 3: Not reported  
Additional Code 4: Not reported  
Additional Code 5: Not reported

**Additional Info:**

Year: 2004  
Gen EPA ID: CAL000093877

Shipment Date: 20040106  
Creation Date: 8/13/2004 7:53:20  
Receipt Date: 20040108  
Manifest ID: 23554969  
Trans EPA ID: CAD982444481  
Trans Name: FILTER RECYCLING SERVICES INC  
Trans 2 EPA ID: Not reported  
Trans 2 Name: Not reported  
TSDF EPA ID: CAD982444481  
Trans Name: FILTER RECYCLING SERVICES INC  
TSDF Alt EPA ID: CAD982444481  
TSDF Alt Name: Not reported  
Waste Code Description: 223 - Unspecified oil-containing waste  
RCRA Code: Not reported  
Meth Code: H01 - Transfer Station  
Quantity Tons: 4.17  
Waste Quantity: 1000  
Quantity Unit: G  
Additional Code 1: Not reported  
Additional Code 2: Not reported  
Additional Code 3: Not reported  
Additional Code 4: Not reported  
Additional Code 5: Not reported

**CERS:**

Name: HARRY'S AUTOMOTIVE  
Address: 1154 N LA BREA AVE  
City,State,Zip: WEST HOLLYWOOD, CA 90038  
Site ID: 121754  
CERS ID: 10296937  
CERS Description: Chemical Storage Facilities

**Violations:**

Site ID: 121754  
Site Name: HARRY'S AUTOMOTIVE  
Violation Date: 02-29-2016  
Citation: HSC 6.95 25508(d) - California Health and Safety Code, Chapter 6.95, Section(s) 25508(d)  
Violation Description: Failure to complete and/or electronically submit a business plan when storing/handling a hazardous material at or above reportable quantities.  
Violation Notes: Returned to compliance on 03/22/2016. OBSERVATION: A business plan has not been received by the CUPA. The facility was previously sent a notice/request from the CUPA for the submittal of a business plan by 3/30/16. CORRECTIVE ACTION: Submit the business plan electronically in the California Environmental Reporting System (CERS) and implement immediately.



Map ID  
Direction  
Distance  
Elevation

MAP FINDINGS

Site

Database(s)

EDR ID Number  
EPA ID Number

**HARRY'S AUTOMOTIVE & COLLISION CENTER (Continued)**

**S113057583**

Violation Division: Los Angeles County Fire Department  
Violation Program: HMRRP  
Violation Source: CERS,

**Evaluation:**

Eval General Type: Compliance Evaluation Inspection  
Eval Date: 08-20-2019  
Violations Found: No  
Eval Type: Routine done by local agency  
Eval Notes: Harry Galajian, Owner  
Eval Division: Los Angeles County Fire Department  
Eval Program: HW  
Eval Source: CERS,

Eval General Type: Compliance Evaluation Inspection  
Eval Date: 02-29-2016  
Violations Found: No  
Eval Type: Routine done by local agency  
Eval Notes: CHRIS HAGALAJIAN REINSPECTION SCHEDULED FOR MARCH 16TH  
Eval Division: Los Angeles County Fire Department  
Eval Program: HW  
Eval Source: CERS,

Eval General Type: Other/Unknown  
Eval Date: 11-17-2016  
Violations Found: No  
Eval Type: Other, not routine, done by local agency  
Eval Notes: Not reported  
Eval Division: Los Angeles County Fire Department  
Eval Program: HMRRP  
Eval Source: CERS,

Eval General Type: Compliance Evaluation Inspection  
Eval Date: 02-29-2016  
Violations Found: Yes  
Eval Type: Routine done by local agency  
Eval Notes: CHRIS HAGALAJIAN ELNM-JP2B  
Eval Division: Los Angeles County Fire Department  
Eval Program: HMRRP  
Eval Source: CERS,

Eval General Type: Compliance Evaluation Inspection  
Eval Date: 08-20-2019  
Violations Found: No  
Eval Type: Routine done by local agency  
Eval Notes: Harry Galajian, Owner  
Eval Division: Los Angeles County Fire Department  
Eval Program: HMRRP  
Eval Source: CERS,

**Coordinates:**

Site ID: 121754  
Facility Name: HARRY'S AUTOMOTIVE  
Env Int Type Code: HWG  
Program ID: 10296937  
Coord Name: Not reported

Map ID  
Direction  
Distance  
Elevation

MAP FINDINGS

Site

Database(s)

EDR ID Number  
EPA ID Number

**HARRY'S AUTOMOTIVE & COLLISION CENTER (Continued)**

**S113057583**

Ref Point Type Desc: Center of a facility or station.,  
Latitude: 34.092400  
Longitude: -118.344040

**Affiliation:**

Affiliation Type Desc: CUPA District  
Entity Name: Los Angeles County Fire  
Entity Title: Not reported  
Affiliation Address: 5825 Rickenbacker Road  
Affiliation City: Commerce  
Affiliation State: CA  
Affiliation Country: Not reported  
Affiliation Zip: 90040-3027  
Affiliation Phone: (323) 890-4000,

Affiliation Type Desc: Facility Mailing Address  
Entity Name: Mailing Address  
Entity Title: Not reported  
Affiliation Address: 1154 N LA BREA AVE  
Affiliation City: WEST HOLLYWOOD  
Affiliation State: CA  
Affiliation Country: Not reported  
Affiliation Zip: 90038  
Affiliation Phone: ,

Affiliation Type Desc: Operator  
Entity Name: Harry Galajian  
Entity Title: Not reported  
Affiliation Address: Not reported  
Affiliation City: Not reported  
Affiliation State: Not reported  
Affiliation Country: Not reported  
Affiliation Zip: Not reported  
Affiliation Phone: (323) 463-9626,

Affiliation Type Desc: Parent Corporation  
Entity Name: HARRY'S AUTOMOTIVE  
Entity Title: Not reported  
Affiliation Address: Not reported  
Affiliation City: Not reported  
Affiliation State: Not reported  
Affiliation Country: Not reported  
Affiliation Zip: Not reported  
Affiliation Phone: ,

Affiliation Type Desc: Document Preparer  
Entity Name: CHRIS GALAJIAN  
Entity Title: Not reported  
Affiliation Address: Not reported  
Affiliation City: Not reported  
Affiliation State: Not reported  
Affiliation Country: Not reported  
Affiliation Zip: Not reported  
Affiliation Phone: ,

Affiliation Type Desc: Identification Signer  
Entity Name: CHRIS GALAJIAN

Map ID  
Direction  
Distance  
Elevation

MAP FINDINGS

Site

Database(s)

EDR ID Number  
EPA ID Number

**HARRY'S AUTOMOTIVE & COLLISION CENTER (Continued)**

**S113057583**

Entity Title: OWNER  
Affiliation Address: Not reported  
Affiliation City: Not reported  
Affiliation State: Not reported  
Affiliation Country: Not reported  
Affiliation Zip: Not reported  
Affiliation Phone: ,

Affiliation Type Desc: Environmental Contact  
Entity Name: Harry Galajian  
Entity Title: Not reported  
Affiliation Address: 1154 N LA BREA AVE  
Affiliation City: WEST HOLLYWOOD  
Affiliation State: CA  
Affiliation Country: Not reported  
Affiliation Zip: 90038  
Affiliation Phone: ,

Affiliation Type Desc: Legal Owner  
Entity Name: Harry Galajian  
Entity Title: Not reported  
Affiliation Address: 1154 N LA BREA AVE  
Affiliation City: WEST HOLLYWOOD  
Affiliation State: CA  
Affiliation Country: United States  
Affiliation Zip: 90038  
Affiliation Phone: (323) 463-9626,

**HWTS:**

Name: HARRY'S AUTOMOTIVE & COLLISION CENTER  
Address: 1154 N LA BREA AVE  
Address 2: Not reported  
City,State,Zip: WEST HOLLYWOOD, CA 900381022  
EPA ID: CAL000093877  
Inactive Date: Not reported  
Create Date: 06/09/1992  
Last Act Date: 09/02/2020  
Mailing Name: Not reported  
Mailing Address: 1154 N LA BREA AVE  
Mailing Address 2: Not reported  
Mailing City,State,Zip: WEST HOLLYWOOD, CA 900381022  
Owner Name: HARRY'S AUTOMOTIVE  
Owner Address: 1154 N LA BREA AVE  
Owner Address 2: Not reported  
Owner City,State,Zip: WEST HOLLYWOOD, CA 900381022  
Contact Name: HARRY GALADZHYAN  
Contact Address: 1154 N LA BREA AVE  
Contact Address 2: Not reported  
City,State,Zip: WEST HOLLYWOOD, CA 90038

**NAICS:**

EPA ID: CAL000093877  
Create Date: 2005-09-02 09:26:41.060  
NAICS Code: 811111  
NAICS Description: General Automotive Repair  
Issued EPA ID Date: 1992-06-09 00:00:00

Map ID  
Direction  
Distance  
Elevation

MAP FINDINGS

Site

Database(s)

EDR ID Number  
EPA ID Number

**HARRY'S AUTOMOTIVE & COLLISION CENTER (Continued)**

**S113057583**

Inactive Date: Not reported  
Facility Name: HARRY'S AUTOMOTIVE & COLLISION CENTER  
Facility Address: 1154 N LA BREA AVE  
Facility Address 2: Not reported  
Facility City: WEST HOLLYWOOD  
Facility County: Not reported  
Facility State: CA  
Facility Zip: 900381022

**W198**  
**North**  
**1/8-1/4**  
**0.178 mi.**  
**942 ft.**  
**GERSTER/ROLPH BRAKE&WHEEL**  
**1154 N LA BREA AVE**  
**LOS ANGELES, CA 90038**  
**Site 2 of 7 in cluster W**

**UST** **U003939947**  
**N/A**

**Relative:** UST:  
**Higher** Name: GERSTER/ROLPH BRAKE&WHEEL  
Address: 1154 N LA BREA AVE  
**Actual:** City,State,Zip: LOS ANGELES, CA 90038  
**300 ft.** Facility ID: 2851  
Permitting Agency: LOS ANGELES, CITY OF  
CERSID: Not reported  
Latitude: 34.09168  
Longitude: -118.34405

**W199**  
**North**  
**1/8-1/4**  
**0.178 mi.**  
**942 ft.**  
**HARRY'S AUTOMOTIVE & COLLISION CENTER**  
**1154 N LA BREA AVE**  
**WEST HOLLYWOOD, CA 90038**  
**Site 3 of 7 in cluster W**

**RCRA NonGen / NLR** **1025865848**  
**CAL000093877**

**Relative:** RCRA NonGen / NLR:  
**Higher** Date Form Received by Agency: 19920609  
**Actual:** Handler Name: HARRY'S AUTOMOTIVE & COLLISION CENTER  
**300 ft.** Handler Address: 1154 N LA BREA AVE  
Handler City,State,Zip: WEST HOLLYWOOD, CA 90038-1022  
EPA ID: CAL000093877  
Contact Name: HARRY GALADZHYAN  
Contact Address: 1248 VERDUGO SPRING LN  
Contact City,State,Zip: BURBANK, CA 90038  
Contact Telephone: 323-463-9626  
Contact Fax: 323-978-0156  
Contact Email: HARRYSAUTOCOLLISION@GMAIL.COM  
Contact Title: Not reported  
EPA Region: 09  
Land Type: Not reported  
Federal Waste Generator Description: Not a generator, verified  
Non-Notifier: Not reported  
Biennial Report Cycle: Not reported  
Accessibility: Not reported  
Active Site Indicator: Handler Activities  
State District Owner: Not reported  
State District: Not reported  
Mailing Address: 1154 N LA BREA AVE  
Mailing City,State,Zip: WEST HOLLYWOOD, CA 90038-1022

Map ID  
Direction  
Distance  
Elevation

MAP FINDINGS

Site

Database(s)

EDR ID Number  
EPA ID Number

**HARRY'S AUTOMOTIVE & COLLISION CENTER (Continued)**

**1025865848**

|  |                     |
|--|---------------------|
| Owner Name:  | HARRY'S AUTOMOTIVE  |
| Owner Type:  | Other               |
| Operator Name:   | HARRY GALADZHYAN    |
| Operator Type:   | Other               |
| Short-Term Generator Activity:                                 | No                  |
| Importer Activity:   | No                  |
| Mixed Waste Generator:   | No                  |
| Transporter Activity:  | No                  |
| Transfer Facility Activity:                                    | No                  |
| Recycler Activity with Storage:                                | Yes                 |
| Small Quantity On-Site Burner Exemption:                       | No                  |
| Smelting Melting and Refining Furnace Exemption:               | No                  |
| Underground Injection Control:                                 | No                  |
| Off-Site Waste Receipt:  | No                  |
| Universal Waste Indicator:                                     | Yes                 |
| Universal Waste Destination Facility:                          | Yes                 |
| Federal Universal Waste:                                       | No                  |
| Active Site Fed-Reg Treatment Storage and Disposal Facility:   | Not reported        |
| Active Site Converter Treatment storage and Disposal Facility: | Not reported        |
| Active Site State-Reg Treatment Storage and Disposal Facility: | Not reported        |
| Active Site State-Reg Handler:                                 | ---                 |
| Federal Facility Indicator:                                    | Not reported        |
| Hazardous Secondary Material Indicator:                        | N                   |
| Sub-Part K Indicator:  | Not reported        |
| Commercial TSD Indicator:                                      | No                  |
| Treatment Storage and Disposal Type:                           | Not reported        |
| 2018 GPRA Permit Baseline:                                     | Not on the Baseline |
| 2018 GPRA Renewals Baseline:                                   | Not on the Baseline |
| Permit Renewals Workload Universe:                             | Not reported        |
| Permit Workload Universe:                                      | Not reported        |
| Permit Progress Universe:                                      | Not reported        |
| Post-Closure Workload Universe:                                | Not reported        |
| Closure Workload Universe:                                     | Not reported        |
| 202 GPRA Corrective Action Baseline:                           | No                  |
| Corrective Action Workload Universe:                           | No                  |
| Subject to Corrective Action Universe:                         | No                  |
| Non-TSDFs Where RCRA CA has Been Imposed Universe:             | No                  |
| TSDFs Potentially Subject to CA Under 3004 (u)/(v) Universe:   | No                  |
| TSDFs Only Subject to CA under Discretionary Auth Universe:    | No                  |
| Corrective Action Priority Ranking:                            | No NCAPS ranking    |
| Environmental Control Indicator:                               | No                  |
| Institutional Control Indicator:                               | No                  |
| Human Exposure Controls Indicator:                             | N/A                 |
| Groundwater Controls Indicator:                                | N/A                 |
| Operating TSDF Universe:                                       | Not reported        |
| Full Enforcement Universe:                                     | Not reported        |
| Significant Non-Complier Universe:                             | No                  |
| Unaddressed Significant Non-Complier Universe:                 | No                  |
| Addressed Significant Non-Complier Universe:                   | No                  |
| Significant Non-Complier With a Compliance Schedule Universe:  | No                  |
| Financial Assurance Required:                                  | Not reported        |
| Handler Date of Last Change:                                   | 20190627            |
| Recognized Trader-Importer:                                    | No                  |
| Recognized Trader-Exporter:                                    | No                  |
| Importer of Spent Lead Acid Batteries:                         | No                  |
| Exporter of Spent Lead Acid Batteries:                         | No                  |
| Recycler Activity Without Storage:                             | No                  |

Map ID  
Direction  
Distance  
Elevation

MAP FINDINGS

Site

Database(s)

EDR ID Number  
EPA ID Number

**HARRY'S AUTOMOTIVE & COLLISION CENTER (Continued)**

**1025865848**

Manifest Broker: No  
Sub-Part P Indicator: No

**Handler - Owner Operator:**

Owner/Operator Indicator: Owner  
Owner/Operator Name: HARRY'S AUTOMOTIVE  
Legal Status: Other  
Date Became Current: Not reported  
Date Ended Current: Not reported  
Owner/Operator Address: 1154 N LA BREA AVE  
Owner/Operator City,State,Zip: WEST HOLLYWOOD, CA 90038-1022  
Owner/Operator Telephone: 323-463-9626  
Owner/Operator Telephone Ext: Not reported  
Owner/Operator Fax: Not reported  
Owner/Operator Email: Not reported

Owner/Operator Indicator: Operator  
Owner/Operator Name: HARRY GALADZHYAN  
Legal Status: Other  
Date Became Current: Not reported  
Date Ended Current: Not reported  
Owner/Operator Address: 1248 VERDUGO SPRING LN  
Owner/Operator City,State,Zip: BURBANK, CA 90038  
Owner/Operator Telephone: 323-463-9626  
Owner/Operator Telephone Ext: Not reported  
Owner/Operator Fax: Not reported  
Owner/Operator Email: Not reported

**Historic Generators:**

Receive Date: 19920609  
Handler Name: HARRY'S AUTOMOTIVE & COLLISION CENTER  
Federal Waste Generator Description: Not a generator, verified  
State District Owner: Not reported  
Large Quantity Handler of Universal Waste: No  
Recognized Trader Importer: Not reported  
Recognized Trader Exporter: Not reported  
Spent Lead Acid Battery Importer: Not reported  
Spent Lead Acid Battery Exporter: Not reported  
Current Record: Yes  
Non Storage Recycler Activity: Not reported  
Electronic Manifest Broker: Not reported

**List of NAICS Codes and Descriptions:**

NAICS Code: 811111  
NAICS Description: GENERAL AUTOMOTIVE REPAIR

**Facility Has Received Notices of Violations:**

Violations: No Violations Found

**Evaluation Action Summary:**

Evaluations: No Evaluations Found

Map ID  
Direction  
Distance  
Elevation

MAP FINDINGS

EDR ID Number  
EPA ID Number

|   | Site   | Database(s)                       |  |
|---|--|-----------------------------------|--|
| <b>P200</b><br><b>ENE</b><br><b>1/8-1/4</b><br><b>0.179 mi.</b><br><b>943 ft.</b> | <b>6909 SANTA MONICA BLVD</b><br><b>LOS ANGELES, CA</b><br><br><b>Site 11 of 13 in cluster P</b>   | <b>UST</b>                        | <b>U004304005</b><br><b>N/A</b>          |
| <b>Relative:</b><br><b>Higher</b>   | LOS ANGELES UST:   |                                   |  |
|   | Name:  | Not reported                      |  |
| <b>Actual:</b><br><b>296 ft.</b>  | Address:   | 6909 SANTA MONICA BLVD            |  |
|   | City,State,Zip:  | LOS ANGELES, CA                   |  |
|   | Facility ID:   | Not reported                      |  |
|   | Last Run Date:   | 01/01/1900                        |  |
|   | Status:  | HISTORICAL                        |  |
|   |  |                                   |  |
| <b>R201</b><br><b>NNW</b><br><b>1/8-1/4</b><br><b>0.179 mi.</b><br><b>943 ft.</b> | <b>1141 DETROIT, LLC.</b><br><b>1141-1143, 1145 N. DETROIT STREET</b><br><b>LOS ANGELES, CA 90046</b><br><br><b>Site 3 of 3 in cluster R</b> | <b>RCRA NonGen / NLR</b>          | <b>1024774165</b><br><b>CAC002994086</b> |
| <b>Relative:</b><br><b>Higher</b>   | RCRA NonGen / NLR:   |                                   |  |
|   | Date Form Received by Agency:  | 20181221                          |  |
| <b>Actual:</b><br><b>295 ft.</b>  | Handler Name:  | 1141 DETROIT, LLC.                |  |
|   | Handler Address:   | 1141-1143, 1145 N. DETROIT STREET |  |
|   | Handler City,State,Zip:  | LOS ANGELES, CA 90046             |  |
|   | EPA ID:  | CAC002994086                      |  |
|   | Contact Name:  | DAVID ABITAN                      |  |
|   | Contact Address:   | 5757 WILSHIRE BLVD, UNIT 448      |  |
|   | Contact City,State,Zip:  | LOS ANGELES, CA 90036             |  |
|   | Contact Telephone:   | 323-371-0061                      |  |
|   | Contact Fax:   | Not reported                      |  |
|   | Contact Email:   | WANG@FRESHAIRENVIRONMENTAL.COM    |  |
|   | Contact Title:   | Not reported                      |  |
|   | EPA Region:  | 09                                |  |
|   | Land Type:   | Not reported                      |  |
|   | Federal Waste Generator Description:   | Not a generator, verified         |  |
|   | Non-Notifier:  | Not reported                      |  |
|   | Biennial Report Cycle:   | Not reported                      |  |
|   | Accessibility:   | Not reported                      |  |
|   | Active Site Indicator:   | Handler Activities                |  |
|   | State District Owner:  | Not reported                      |  |
|   | State District:  | Not reported                      |  |
|   | Mailing Address:   | 5757 WILSHIRE BLVD, UNIT 448      |  |
|   | Mailing City,State,Zip:  | LOS ANGELES, CA 90036             |  |
|   | Owner Name:  | DAVID ABITAN                      |  |
|   | Owner Type:  | Other                             |  |
|   | Operator Name:   | DAVID ABITAN                      |  |
|   | Operator Type:   | Other                             |  |
|   | Short-Term Generator Activity:   | No                                |  |
|   | Importer Activity:   | No                                |  |
|   | Mixed Waste Generator:   | No                                |  |
|   | Transporter Activity:  | No                                |  |
|   | Transfer Facility Activity:  | No                                |  |
|   | Recycler Activity with Storage:  | No                                |  |
|   | Small Quantity On-Site Burner Exemption:   | No                                |  |
|   | Smelting Melting and Refining Furnace Exemption:   | No                                |  |
|   | Underground Injection Control:   | No                                |  |
|   | Off-Site Waste Receipt:  | No                                |  |
|   | Universal Waste Indicator:   | Yes                               |  |
|   | Universal Waste Destination Facility:  | Yes                               |  |

Map ID  
Direction  
Distance  
Elevation

MAP FINDINGS

Site

Database(s)

EDR ID Number  
EPA ID Number

**1141 DETROIT, LLC. (Continued)**

**1024774165**

|  |                     |
|--|---------------------|
| Federal Universal Waste:                                       | No                  |
| Active Site Fed-Reg Treatment Storage and Disposal Facility:   | Not reported        |
| Active Site Converter Treatment storage and Disposal Facility: | Not reported        |
| Active Site State-Reg Treatment Storage and Disposal Facility: | Not reported        |
| Active Site State-Reg Handler:                                 | ---                 |
| Federal Facility Indicator:                                    | Not reported        |
| Hazardous Secondary Material Indicator:                        | N                   |
| Sub-Part K Indicator:  | Not reported        |
| Commercial TSD Indicator:                                      | No                  |
| Treatment Storage and Disposal Type:                           | Not reported        |
| 2018 GPRA Permit Baseline:                                     | Not on the Baseline |
| 2018 GPRA Renewals Baseline:                                   | Not on the Baseline |
| Permit Renewals Workload Universe:                             | Not reported        |
| Permit Workload Universe:                                      | Not reported        |
| Permit Progress Universe:                                      | Not reported        |
| Post-Closure Workload Universe:                                | Not reported        |
| Closure Workload Universe:                                     | Not reported        |
| 202 GPRA Corrective Action Baseline:                           | No                  |
| Corrective Action Workload Universe:                           | No                  |
| Subject to Corrective Action Universe:                         | No                  |
| Non-TSDFs Where RCRA CA has Been Imposed Universe:             | No                  |
| TSDFs Potentially Subject to CA Under 3004 (u)/(v) Universe:   | No                  |
| TSDFs Only Subject to CA under Discretionary Auth Universe:    | No                  |
| Corrective Action Priority Ranking:                            | No NCAPS ranking    |
| Environmental Control Indicator:                               | No                  |
| Institutional Control Indicator:                               | No                  |
| Human Exposure Controls Indicator:                             | N/A                 |
| Groundwater Controls Indicator:                                | N/A                 |
| Operating TSDF Universe:                                       | Not reported        |
| Full Enforcement Universe:                                     | Not reported        |
| Significant Non-Complier Universe:                             | No                  |
| Unaddressed Significant Non-Complier Universe:                 | No                  |
| Addressed Significant Non-Complier Universe:                   | No                  |
| Significant Non-Complier With a Compliance Schedule Universe:  | No                  |
| Financial Assurance Required:                                  | Not reported        |
| Handler Date of Last Change:                                   | 20190222            |
| Recognized Trader-Importer:                                    | No                  |
| Recognized Trader-Exporter:                                    | No                  |
| Importer of Spent Lead Acid Batteries:                         | No                  |
| Exporter of Spent Lead Acid Batteries:                         | No                  |
| Recycler Activity Without Storage:                             | No                  |
| Manifest Broker:   | No                  |
| Sub-Part P Indicator:  | No                  |

**Handler - Owner Operator:**

|                                |                              |
|--------------------------------|------------------------------|
| Owner/Operator Indicator:      | Operator                     |
| Owner/Operator Name:           | DAVID ABITAN                 |
| Legal Status:                  | Other                        |
| Date Became Current:           | Not reported                 |
| Date Ended Current:            | Not reported                 |
| Owner/Operator Address:        | 5757 WILSHIRE BLVD, UNIT 448 |
| Owner/Operator City,State,Zip: | LOS ANGELES, CA 90036        |
| Owner/Operator Telephone:      | 323-371-0061                 |
| Owner/Operator Telephone Ext:  | Not reported                 |
| Owner/Operator Fax:            | Not reported                 |
| Owner/Operator Email:          | Not reported                 |



Map ID  
Direction  
Distance  
Elevation

MAP FINDINGS

Site

Database(s)

EDR ID Number  
EPA ID Number

**1141 DETROIT, LLC. (Continued)**

**1024774165**

|                                |                              |
|--------------------------------|------------------------------|
| Owner/Operator Indicator:      | Owner                        |
| Owner/Operator Name:           | DAVID ABITAN                 |
| Legal Status:                  | Other                        |
| Date Became Current:           | Not reported                 |
| Date Ended Current:            | Not reported                 |
| Owner/Operator Address:        | 5757 WILSHIRE BLVD, UNIT 448 |
| Owner/Operator City,State,Zip: | LOS ANGELES, CA 90036        |
| Owner/Operator Telephone:      | 323-371-0061                 |
| Owner/Operator Telephone Ext:  | Not reported                 |
| Owner/Operator Fax:            | Not reported                 |
| Owner/Operator Email:          | Not reported                 |

Historic Generators:

|  |                           |
|--|---------------------------|
| Receive Date:                              | 20181221                  |
| Handler Name:                              | 1141 DETROIT, LLC.        |
| Federal Waste Generator Description:       | Not a generator, verified |
| State District Owner:                      | Not reported              |
| Large Quantity Handler of Universal Waste: | No                        |
| Recognized Trader Importer:                | No                        |
| Recognized Trader Exporter:                | No                        |
| Spent Lead Acid Battery Importer:          | No                        |
| Spent Lead Acid Battery Exporter:          | No                        |
| Current Record:                            | Yes                       |
| Non Storage Recycler Activity:             | Not reported              |
| Electronic Manifest Broker:                | Not reported              |

List of NAICS Codes and Descriptions:

|                    |                                     |
|--------------------|-------------------------------------|
| NAICS Code:        | 56299                               |
| NAICS Description: | ALL OTHER WASTE MANAGEMENT SERVICES |

Facility Has Received Notices of Violations:

|             |                     |
|-------------|---------------------|
| Violations: | No Violations Found |
|-------------|---------------------|

Evaluation Action Summary:

|              |                      |
|--------------|----------------------|
| Evaluations: | No Evaluations Found |
|--------------|----------------------|

**W202**  
**North**  
**1/8-1/4**  
**0.180 mi.**  
**951 ft.**

**PREMIUM COLLISION CENTER INC**  
**7066 W LEXINGTON AVE**  
**WEST HOLLYWOOD, CA 90038**

**CERS HAZ WASTE**  
**CERS**  
**S123501648**  
**N/A**

**Site 4 of 7 in cluster W**

**Relative:**  
**Higher**

|                   |                              |
|-------------------|------------------------------|
| CERS HAZ WASTE:   |                              |
| Name:             | PREMIUM COLLISION CENTER INC |
| Address:          | 7066 W LEXINGTON AVE         |
| City,State,Zip:   | WEST HOLLYWOOD, CA 90038     |
| Site ID:          | 144832                       |
| CERS ID:          | 10292653                     |
| CERS Description: | Hazardous Waste Generator    |

**Actual:**  
**301 ft.**

CERS:

|                 |                              |
|-----------------|------------------------------|
| Name:           | PREMIUM COLLISION CENTER INC |
| Address:        | 7066 W LEXINGTON AVE         |
| City,State,Zip: | WEST HOLLYWOOD, CA 90038     |

Map ID  
Direction  
Distance  
Elevation

MAP FINDINGS

Site

Database(s)

EDR ID Number  
EPA ID Number

**PREMIUM COLLISION CENTER INC (Continued)**

**S123501648**

Site ID: 144832  
CERS ID: 10292653  
CERS Description: Chemical Storage Facilities

**Violations:**

Site ID: 144832  
Site Name: PREMIUM COLLISION CENTER INC  
Violation Date: 03-21-2016  
Citation: HSC 6.95 25508(a)(1) - California Health and Safety Code, Chapter 6.95, Section(s) 25508(a)(1)

Violation Description: Failure to complete and electronically submit hazardous material inventory information for all reportable hazardous materials on site at or above reportable quantities.

Violation Notes: Returned to compliance on 01/10/2017. OBSERVATION: The facility has not submitted the Hazardous Materials Inventory Chemical Description page for waste thinner/paint related material in a 55 gallon drum, new cleaning solvent with thinner in a 55 gallon drum, and new waterborne cleaning solvent in two 30 gallon containers to the CUPA. CORRECTIVE ACTION: Complete and submit the Hazardous Materials Inventory Chemical Description page for all materials listed above electronically in the California Environmental Reporting System (CERS).

Violation Division: Los Angeles County Fire Department  
Violation Program: HMRRP  
Violation Source: CERS,

Site ID: 144832  
Site Name: PREMIUM COLLISION CENTER INC  
Violation Date: 03-21-2016  
Citation: HSC 6.95 25508(a)(1) - California Health and Safety Code, Chapter 6.95, Section(s) 25508(a)(1)

Violation Description: Failure to complete and electronically submit a site map with all required content.

Violation Notes: Returned to compliance on 01/10/2017. OBSERVATION: The annotated site map has not been completed and submitted to the CUPA. CORRECTIVE ACTION: Complete an annotated site map and submit electronically in the California Environmental Reporting System (CERS).

Violation Division: Los Angeles County Fire Department  
Violation Program: HMRRP  
Violation Source: CERS,

Site ID: 144832  
Site Name: PREMIUM COLLISION CENTER INC  
Violation Date: 03-21-2016  
Citation: HSC 6.95 25508(a)(1) - California Health and Safety Code, Chapter 6.95, Section(s) 25508(a)(1)

Violation Description: Failure to establish and electronically submit an adequate emergency response plan and procedures for a release or threatened release of a hazardous material.

Violation Notes: Returned to compliance on 01/10/2017. OBSERVATION: An Emergency Response Plan and procedures has not been completed and submitted electronically to the CUPA. CORRECTIVE ACTION: Complete the emergency response plan and procedures to include all required content and submit electronically in the California Environmental Reporting System (CERS).

Violation Division: Los Angeles County Fire Department  
Violation Program: HMRRP  
Violation Source: CERS,

Map ID  
Direction  
Distance  
Elevation

MAP FINDINGS

Site

Database(s)

EDR ID Number  
EPA ID Number

**PREMIUM COLLISION CENTER INC (Continued)**

**S123501648**

Site ID: 144832  
Site Name: PREMIUM COLLISION CENTER INC  
Violation Date: 08-20-2019  
Citation: HSC 6.95 25508(a)(1) - California Health and Safety Code, Chapter 6.95, Section(s) 25508(a)(1)  
Violation Description: Failure to complete and electronically submit hazardous material inventory information for all reportable hazardous materials on site at or above reportable quantities.  
Violation Notes: Returned to compliance on 11/28/2019. OBSERVATION: The business failed to complete and electronically submit chemical inventory information for all reportable hazardous materials on site at or above reportable quantities. Observed the following compressed gas cylinders at the facility that were not listed on the chemical inventory: 1 x 288 cubic feet - Oxygen 1 x 119 cubic feet - Argon CORRECTIVE ACTION: Complete and electronically submit the chemical inventory information for all reportable hazardous materials on site at or above reportable quantities.  
Violation Division: Los Angeles County Fire Department  
Violation Program: HMRRP  
Violation Source: CERS,

Evaluation:  
Eval General Type: Other/Unknown  
Eval Date: 02-03-2017  
Violations Found: No  
Eval Type: Other, not routine, done by local agency  
Eval Notes: Not reported  
Eval Division: Los Angeles County Fire Department  
Eval Program: HMRRP  
Eval Source: CERS,

Eval General Type: Compliance Evaluation Inspection  
Eval Date: 03-21-2016  
Violations Found: Yes  
Eval Type: Routine done by local agency  
Eval Notes: JACK BALYAN  
Eval Division: Los Angeles County Fire Department  
Eval Program: HMRRP  
Eval Source: CERS,

Eval General Type: Compliance Evaluation Inspection  
Eval Date: 03-21-2016  
Violations Found: No  
Eval Type: Routine done by local agency  
Eval Notes: JACK BALYAN  
Eval Division: Los Angeles County Fire Department  
Eval Program: HW  
Eval Source: CERS,

Eval General Type: Compliance Evaluation Inspection  
Eval Date: 08-20-2019  
Violations Found: Yes  
Eval Type: Routine done by local agency  
Eval Notes: Andy Arabatlian, Manager  
Eval Division: Los Angeles County Fire Department  
Eval Program: HMRRP  
Eval Source: CERS,

Map ID  
Direction  
Distance  
Elevation

MAP FINDINGS

Site

Database(s)

EDR ID Number  
EPA ID Number

**PREMIUM COLLISION CENTER INC (Continued)**

**S123501648**

Eval General Type: Other/Unknown  
Eval Date: 01-03-2017  
Violations Found: No  
Eval Type: Other, not routine, done by local agency  
Eval Notes: Not reported  
Eval Division: Los Angeles County Fire Department  
Eval Program: HMRRP  
Eval Source: CERS,

Eval General Type: Compliance Evaluation Inspection  
Eval Date: 08-20-2019  
Violations Found: No  
Eval Type: Routine done by local agency  
Eval Notes: Andy Arabatlian, Manager  
Eval Division: Los Angeles County Fire Department  
Eval Program: HW  
Eval Source: CERS,

**Affiliation:**

Affiliation Type Desc: Environmental Contact  
Entity Name: JACK YEPREMIAN  
Entity Title: Not reported  
Affiliation Address: 7068 LEXINGTON AVE  
Affiliation City: WEST HOLLYWOOD  
Affiliation State: CA  
Affiliation Country: Not reported  
Affiliation Zip: 90038  
Affiliation Phone: ,

Affiliation Type Desc: Facility Mailing Address  
Entity Name: Mailing Address  
Entity Title: Not reported  
Affiliation Address: 7066 W LEXINGTON AVE  
Affiliation City: WEST HOLLYWOOD  
Affiliation State: CA  
Affiliation Country: Not reported  
Affiliation Zip: 90038  
Affiliation Phone: ,

Affiliation Type Desc: Identification Signer  
Entity Name: JACK BALYAN  
Entity Title: MANAGER  
Affiliation Address: Not reported  
Affiliation City: Not reported  
Affiliation State: Not reported  
Affiliation Country: Not reported  
Affiliation Zip: Not reported  
Affiliation Phone: ,

Affiliation Type Desc: Legal Owner  
Entity Name: PREMIUM COLLISION CENTER INC  
Entity Title: Not reported  
Affiliation Address: 7066 W LEXINGTON AVE  
Affiliation City: WEST HOLLYWOOD  
Affiliation State: CA  
Affiliation Country: United States  
Affiliation Zip: 90038

Map ID  
Direction  
Distance  
Elevation

MAP FINDINGS

Site

Database(s)

EDR ID Number  
EPA ID Number

**PREMIUM COLLISION CENTER INC (Continued)**

**S123501648**

Affiliation Phone: (323) 464-2200,

Affiliation Type Desc: Operator  
Entity Name: JACK BALYAN  
Entity Title: Not reported  
Affiliation Address: Not reported  
Affiliation City: Not reported  
Affiliation State: Not reported  
Affiliation Country: Not reported  
Affiliation Zip: Not reported  
Affiliation Phone: (818) 674-8118,

Affiliation Type Desc: CUPA District  
Entity Name: Los Angeles County Fire  
Entity Title: Not reported  
Affiliation Address: 5825 Rickenbacker Road  
Affiliation City: Commerce  
Affiliation State: CA  
Affiliation Country: Not reported  
Affiliation Zip: 90040-3027  
Affiliation Phone: (323) 890-4000,

Affiliation Type Desc: Document Preparer  
Entity Name: MANUEL SILIEZAR  
Entity Title: Not reported  
Affiliation Address: Not reported  
Affiliation City: Not reported  
Affiliation State: Not reported  
Affiliation Country: Not reported  
Affiliation Zip: Not reported  
Affiliation Phone: ,

Affiliation Type Desc: Parent Corporation  
Entity Name: PREMIUM COLLISION CENTER INC  
Entity Title: Not reported  
Affiliation Address: Not reported  
Affiliation City: Not reported  
Affiliation State: Not reported  
Affiliation Country: Not reported  
Affiliation Zip: Not reported  
Affiliation Phone: ,

Affiliation Type Desc: Property Owner  
Entity Name: JACK YEPREMIAN  
Entity Title: Not reported  
Affiliation Address: 7066 W LEXINGTON AVE  
Affiliation City: WEST HOLLYWOOD  
Affiliation State: CA  
Affiliation Country: United States  
Affiliation Zip: 90038  
Affiliation Phone: (818) 674-1337,

Map ID  
Direction  
Distance  
Elevation

MAP FINDINGS

Site

Database(s)

EDR ID Number  
EPA ID Number

**P203**  
**ENE**  
**1/8-1/4**  
**0.184 mi.**  
**971 ft.**  
**AVON CAR & TRUCK RENTAL**  
**6901 SANTA MONICA BLVD**  
**LOS ANGELES, CA 90038**  
**Site 12 of 13 in cluster P**

**LUST**  
**Cortese**  
**HAZNET**  
**HWTS**  
**S112976156**  
**N/A**

**Relative:**  
**Higher**

**Actual:**  
**296 ft.**

**LUST:**

Name: ONNI SANTA MONICA, LP  
Address: 6901 SANTA MONICA BLVD  
City,State,Zip: LOS ANGELES, CA 90038  
Lead Agency: LOS ANGELES RWQCB (REGION 4)  
Case Type: LUST Cleanup Site  
Geo Track: [http://geotracker.waterboards.ca.gov/profile\\_report.asp?global\\_id=T10000016901](http://geotracker.waterboards.ca.gov/profile_report.asp?global_id=T10000016901)  
Global Id: T10000016901  
Latitude: 34.09086  
Longitude: -118.34072  
Status: Open - Eligible for Closure  
Status Date: 08/25/2021  
Case Worker: JC  
RB Case Number: 900380398A  
Local Agency: Not reported  
File Location: Not reported  
Local Case Number: Not reported  
Potential Media Affect: Not reported  
Potential Contaminants of Concern: Not reported  
Site History: Not reported

**LUST:**

Global Id: T10000016901  
Contact Type: Regional Board Caseworker  
Contact Name: JOSHUA CWIKLA  
Organization Name: LOS ANGELES RWQCB (REGION 4)  
Address: 320 W. 4th Street, Suite 200  
City: LOS ANGELES  
Email: [joshua.cwikla@waterboards.ca.gov](mailto:joshua.cwikla@waterboards.ca.gov)  
Phone Number: 2135766713

**LUST:**

Global Id: T10000016901  
Action Type: ENFORCEMENT  
Date: 04/26/2021  
Action: Staff Letter

Global Id: T10000016901  
Action Type: ENFORCEMENT  
Date: 03/04/2021  
Action: Staff Letter

Global Id: T10000016901  
Action Type: ENFORCEMENT  
Date: 02/23/2021  
Action: Referral to Regional Board

Global Id: T10000016901  
Action Type: RESPONSE  
Date: 04/05/2021  
Action: Other Report / Document

Global Id: T10000016901

Map ID  
Direction  
Distance  
Elevation

MAP FINDINGS

Site

Database(s)

EDR ID Number  
EPA ID Number

**AVON CAR & TRUCK RENTAL (Continued)**

**S112976156**

Action Type: ENFORCEMENT  
Date: 06/30/2021  
Action: Staff Letter

Global Id: T10000016901  
Action Type: Other  
Date: 02/23/2021  
Action: Leak Discovery

Global Id: T10000016901  
Action Type: Other  
Date: 02/23/2021  
Action: Leak Reported

Global Id: T10000016901  
Action Type: Other  
Date: 02/23/2021  
Action: Leak Began

Global Id: T10000016901  
Action Type: RESPONSE  
Date: 07/20/2021  
Action: Request for Closure

Global Id: T10000016901  
Action Type: RESPONSE  
Date: 07/28/2021  
Action: Site Assessment Report

Global Id: T10000016901  
Action Type: RESPONSE  
Date: 04/05/2021  
Action: Soil and Water Investigation Workplan - Regulator Responded

Global Id: T10000016901  
Action Type: RESPONSE  
Date: 06/25/2021  
Action: Other Report / Document - Regulator Responded

**LUST:**

Global Id: T10000016901  
Status: Open - Case Begin Date  
Status Date: 02/23/2021

Global Id: T10000016901  
Status: Open - Inactive  
Status Date: 02/23/2021

Global Id: T10000016901  
Status: Open - Site Assessment  
Status Date: 03/04/2021

Global Id: T10000016901  
Status: Open - Eligible for Closure  
Status Date: 08/25/2021

Map ID  
Direction  
Distance  
Elevation

MAP FINDINGS

Site

Database(s)

EDR ID Number  
EPA ID Number

**AVON CAR & TRUCK RENTAL (Continued)**

**S112976156**

**CORTESE:**

Name: ONNI SANTA MONICA, LP  
Address: 6901 SANTA MONICA BLVD  
City,State,Zip: LOS ANGELES, CA 90038  
Region: CORTESE  
Envirostor Id: Not reported  
Global ID: T10000016901  
Site/Facility Type: LUST CLEANUP SITE  
Cleanup Status: OPEN - ELIGIBLE FOR CLOSURE  
Status Date: Not reported  
Site Code: Not reported  
Latitude: Not reported  
Longitude: Not reported  
Owner: Not reported  
Enf Type: Not reported  
Swat R: Not reported  
Flag: active  
Order No: Not reported  
Waste Discharge System No: Not reported  
Effective Date: Not reported  
Region 2: Not reported  
WID Id: Not reported  
Solid Waste Id No: Not reported  
Waste Management Uit Name: Not reported  
File Name: Active Open

**HAZNET:**

Name: AVON CAR & TRUCK RENTAL  
Address: 6901 SANTA MONICA BLVD  
Address 2: Not reported  
City,State,Zip: LOS ANGELES, CA 900381115  
Contact: LES BURDZY  
Telephone: 3233085271  
Mailing Name: Not reported  
Mailing Address: 7080 SANTA MONICA BLVD  
  
Year: 2009  
Gepaid: CAC002639623  
TSD EPA ID: CAT080013352  
CA Waste Code: 343 - Unspecified organic liquid mixture  
Disposal Method: H039 - Other Recovery Of Reclamation For Reuse Including Acid  
Regeneration, Organics Recovery Ect  
Tons: 0.561  
  
Year: 2009  
Gepaid: CAC002639623  
TSD EPA ID: CAT080013352  
CA Waste Code: 343 - Unspecified organic liquid mixture  
Disposal Method: -  
Tons: Not reported

**Additional Info:**

Year: 2009  
Gen EPA ID: CAC002639623



Map ID  
Direction  
Distance  
Elevation

MAP FINDINGS

Site

Database(s)

EDR ID Number  
EPA ID Number

**AVON CAR & TRUCK RENTAL (Continued)**

**S112976156**

|                         |  |
|-------------------------|--|
| Shipment Date:          | 20090302   |
| Creation Date:          | 4/28/2009 18:30:19   |
| Receipt Date:           | 20090304   |
| Manifest ID:            | 005559220JJJK  |
| Trans EPA ID:           | CAD028277036   |
| Trans Name:             | ASBURY ENVIRONMENTAL SERVICES  |
| Trans 2 EPA ID:         | Not reported   |
| Trans 2 Name:           | Not reported   |
| TSDf EPA ID:            | CAT080013352   |
| Trans Name:             | DEMENNO / KERDOON  |
| TSDf Alt EPA ID:        | Not reported   |
| TSDf Alt Name:          | Not reported   |
| Waste Code Description: | 343 - Unspecified organic liquid mixture   |
| RCRA Code:              | D018   |
| Meth Code:              | - Not reported   |
| Quantity Tons:          | Not reported   |
| Waste Quantity:         | Not reported   |
| Quantity Unit:          | Not reported   |
| Additional Code 1:      | D001   |
| Additional Code 2:      | Not reported   |
| Additional Code 3:      | Not reported   |
| Additional Code 4:      | Not reported   |
| Additional Code 5:      | Not reported   |
| Shipment Date:          | 20090302   |
| Creation Date:          | 4/28/2009 18:30:19   |
| Receipt Date:           | 20090304   |
| Manifest ID:            | 005559220JJJK  |
| Trans EPA ID:           | CAD028277036   |
| Trans Name:             | ASBURY ENVIRONMENTAL SERVICES  |
| Trans 2 EPA ID:         | Not reported   |
| Trans 2 Name:           | Not reported   |
| TSDf EPA ID:            | CAT080013352   |
| Trans Name:             | DEMENNO / KERDOON  |
| TSDf Alt EPA ID:        | Not reported   |
| TSDf Alt Name:          | Not reported   |
| Waste Code Description: | 343 - Unspecified organic liquid mixture   |
| RCRA Code:              | D018   |
| Meth Code:              | H039 - Other Recovery Of Reclamation For Reuse Including Acid<br>Regeneration, Organics Recovery Ect |
| Quantity Tons:          | 0.561  |
| Waste Quantity:         | 165  |
| Quantity Unit:          | G  |
| Additional Code 1:      | D001   |
| Additional Code 2:      | Not reported   |
| Additional Code 3:      | Not reported   |
| Additional Code 4:      | Not reported   |
| Additional Code 5:      | Not reported   |
| HWTS:                   |  |
| Name:                   | AVON CAR & TRUCK RENTAL  |
| Address:                | 6901 SANTA MONICA BLVD   |
| Address 2:              | Not reported   |
| City,State,Zip:         | LOS ANGELES, CA 900381115  |
| EPA ID:                 | CAC002639623   |
| Inactive Date:          | 08/24/2009   |
| Create Date:            | 02/24/2009   |

Map ID  
Direction  
Distance  
Elevation

MAP FINDINGS

Site

Database(s)

EDR ID Number  
EPA ID Number

**AVON CAR & TRUCK RENTAL (Continued)**

**S112976156**

Last Act Date: 08/26/2009  
Mailing Name: Not reported  
Mailing Address: 7080 SANTA MONICA BLVD  
Mailing Address 2: Not reported  
Mailing City,State,Zip: LOS ANGELES, CA 900381043  
Owner Name: NELSON SILVER  
Owner Address: 7080 SANTA MONICA BLVD  
Owner Address 2: Not reported  
Owner City,State,Zip: LOS ANGELES, CA 900381043  
Contact Name: LES BURDZY  
Contact Address: 7080 SANTA MONICA BLVD  
Contact Address 2: Not reported  
City,State,Zip: LOS ANGELES, CA 900381043

**P204**  
**ENE**  
**1/8-1/4**  
**0.184 mi.**  
**971 ft.**  
**Site 13 of 13 in cluster P**

**HAZMAT** **S123547315**  
**N/A**

**Relative:** LOS ANGELES HM:  
**Higher** Name: ONNI SANTA MONICA LP  
Address: 6901 W SANTA MONICA BLVD  
City,State,Zip: LOS ANGELES, CA 90038  
Facility ID: FA0018736  
Last Run Date: 04/19/2021  
Status: INACTIVE

**W205**  
**North**  
**1/8-1/4**  
**0.184 mi.**  
**973 ft.**  
**Site 5 of 7 in cluster W**

**US BROWNFIELDS** **1023620457**  
**FINDS** **N/A**

**Relative:** US BROWNFIELDS:  
**Higher** Name: PREMIUM COLLISION CENTER  
**Actual:** Address: 1144-46 LA BREA AVENUE/ 7068 LEXINGTON AVENUE  
**301 ft.** City,State,Zip: WEST HOLLYWOOD, CA 90038  
Recipient Name: West Hollywood, City of  
Grant Type: Assessment  
Property Number: 5531-013-026  
Parcel size: .42  
Latitude: 34.0924892  
Longitude: -118.343542  
HCM Label: Address Matching-House Number  
Map Scale: 1:24000  
Point of Reference: Entrance Point of a Facility or Station  
Highlights: Former Use: The property is part of a larger property, which was used as a private residence at the time of the Sanborn map dated 1919. No building is on the east-west trending portion of the property, and a machine shop and woodworking facility are on the north-south trending part of a property, on a map dated 1950. In the map dated 1955, a paint shop was added near the center of the property. In maps dated 1960 through 1970, the paint shop is used as a machine shop.  
Datum: World Geodetic System of 1984  
Acres Property ID: 35681

Map ID  
Direction  
Distance  
Elevation

MAP FINDINGS

Site

Database(s)

EDR ID Number  
EPA ID Number

**PREMIUM COLLISION CENTER (Continued)**

**1023620457**

|                                   |                                      |
|-----------------------------------|--------------------------------------|
| IC Data Access:                   | -                                    |
| Start Date:                       | -                                    |
| Redev Completion Date:            | -                                    |
| Completed Date:                   | -                                    |
| Acres Cleaned Up:                 | -                                    |
| Cleanup Funding:                  | -                                    |
| Cleanup Funding Source:           | -                                    |
| Assessment Funding:               | 1294.5                               |
| Assessment Funding Source:        | US EPA- Brownfields Assessment Grant |
| Redevelopment Funding:            | -                                    |
| Redev. Funding Source:            | -                                    |
| Redev. Funding Entity Name:       | -                                    |
| Redevelopment Start Date:         | -                                    |
| Assessment Funding Entity:        | Other Federal Funding                |
| Cleanup Funding Entity:           | -                                    |
| Grant Type:                       | -                                    |
| Accomplishment Type:              | Phase I Environmental Assessment     |
| Accomplishment Count:             | N                                    |
| Cooperative Agreement Number:     | 97939901                             |
| Start Date:                       | 09/26/2006                           |
| Ownership Entity:                 | Private                              |
| Completion Date:                  | 09/26/2006                           |
| Current Owner:                    | Yepremian, Akop and Diana            |
| Did Owner Change:                 | N                                    |
| Cleanup Required:                 | U                                    |
| Video Available:                  | N                                    |
| Photo Available:                  | N                                    |
| Institutional Controls Required:  | -                                    |
| IC Category Proprietary Controls: | -                                    |
| IC Cat. Info. Devices:            | -                                    |
| IC Cat. Gov. Controls:            | -                                    |
| IC Cat. Enforcement Permit Tools: | -                                    |
| IC in place date:                 | -                                    |
| IC in place:                      | U                                    |
| State/tribal program date:        | -                                    |
| State/tribal program ID:          | -                                    |
| State/tribal NFA date:            | -                                    |
| Air cleaned:                      | -                                    |
| Asbestos found:                   | -                                    |
| Asbestos cleaned:                 | -                                    |
| Controlled substance found:       | -                                    |
| Controlled substance cleaned:     | -                                    |
| Drinking water affected:          | -                                    |
| Drinking water cleaned:           | -                                    |
| Groundwater affected:             | -                                    |
| Groundwater cleaned:              | -                                    |
| Lead contaminant found:           | -                                    |
| Lead cleaned up:                  | -                                    |
| No media affected:                | Not reported                         |
| Unknown media affected:           | -                                    |
| Other cleaned up:                 | -                                    |
| Other metals found:               | -                                    |
| Other metals cleaned:             | -                                    |
| Other contaminants found:         | -                                    |
| Other contams found description:  | -                                    |
| PAHs found:                       | -                                    |
| PAHs cleaned up:                  | -                                    |

Map ID  
Direction  
Distance  
Elevation

MAP FINDINGS

Site

Database(s)

EDR ID Number  
EPA ID Number

**PREMIUM COLLISION CENTER (Continued)**

**1023620457**

PCBs found: -  
PCBs cleaned up: -  
Petro products found: -  
Petro products cleaned: -  
Sediments found: -  
Sediments cleaned: -  
Soil affected: -  
Soil cleaned up: -  
Surface water cleaned: -  
VOCs found: -  
VOCs cleaned: -  
Cleanup other description: -  
Num. of cleanup and re-dev. jobs: -  
Past use greenspace acreage: -  
Past use residential acreage: -  
Surface Water: -  
Past use commercial acreage: -  
Past use industrial acreage: -  
Future use greenspace acreage: -  
Future use residential acreage: -  
Future use commercial acreage: -  
Future use industrial acreage: -  
Superfund Fed. landowner flag: -  
Arsenic cleaned up: -  
Cadmium cleaned up: -  
Chromium cleaned up: -  
Copper cleaned up: -  
Iron cleaned up: -  
mercury cleaned up: -  
Nickel Cleaned Up: -  
No clean up: -  
Pesticides cleaned up: -  
Selenium cleaned up: -  
SVOCs cleaned up: -  
Unknown clean up: -  
Arsenic contaminant found: -  
Cadmium contaminant found: -  
Chromium contaminant found: -  
Copper contaminant found: -  
Iron contaminant found: -  
Mercury contaminant found: -  
Nickel contaminant found: -  
No contaminant found: -  
Pesticides contaminant found: -  
Selenium contaminant found: -  
SVOCs contaminant found: -  
Unknown contaminant found: -  
Future Use: Multistory -  
Media affected Bluiding Material: -  
Media affected indoor air: -  
Building material media cleaned up: -  
Indoor air media cleaned up: -  
Unknown media cleaned up: -  
Past Use: Multistory Not reported  
Property Description:

The property is part of a larger property, which was used as a private residence at the time of the Sanborn map dated 1919. No building is on the east-west trending portion of the property, and a machine shop and

Map ID  
Direction  
Distance  
Elevation

MAP FINDINGS

Site

Database(s)

EDR ID Number  
EPA ID Number

**PREMIUM COLLISION CENTER (Continued)**

**1023620457**

woodworking facility are on the north-south trending part of a property, on a map dated 1950. In the map dated 1955, a paint shop was added near the center of the property. In maps dated 1960 through 1970, the paint shop is used as a machine shop.

Below Poverty Number: 2442  
Below Poverty Percent: 19.23  
Meidan Income: 6918  
Meidan Income Number: 4416  
Meidan Income Percent: 34.78  
Vacant Housing Number: 339  
Vacant Housing Percent: 4.5  
Unemployed Number: 997  
Unemployed Percent: 7.85

Name: PREMIUM COLLISION CENTER  
Address: 1144-46 LA BREA AVENUE/ 7068 LEXINGTON AVENUE  
City,State,Zip: WEST HOLLYWOOD, CA 90038  
Recipient Name: West Hollywood, City of  
Grant Type: Assessment  
Property Number: 5531-013-026  
Parcel size: .42  
Latitude: 34.0924892  
Longitude: -118.343542  
HCM Label: Address Matching-House Number  
Map Scale: 1:24000  
Point of Reference: Entrance Point of a Facility or Station  
Highlights: Former Use: The property is part of a larger property, which was used as a private residence at the time of the Sanborn map dated 1919. No building is on the east-west trending portion of the property, and a machine shop and woodworking facility are on the north-south trending part of a property, on a map dated 1950. In the map dated 1955, a paint shop was added near the center of the property. In maps dated 1960 through 1970, the paint shop is used as a machine shop.

Datum: World Geodetic System of 1984  
Acres Property ID: 35681  
IC Data Access: -  
Start Date: -  
Redev Completion Date: -  
Completed Date: -  
Acres Cleaned Up: -  
Cleanup Funding: -  
Cleanup Funding Source: -  
Assessment Funding: -  
Assessment Funding Source: -  
Redevelopment Funding: -  
Redev. Funding Source: -  
Redev. Funding Entity Name: -  
Redevelopment Start Date: -  
Assessment Funding Entity: -  
Cleanup Funding Entity: -  
Grant Type: -  
Accomplishment Type: -  
Accomplishment Count: -  
Cooperative Agreement Number: 97939901  
Start Date: -  
Ownership Entity: Private  
Completion Date: -

Map ID  
Direction  
Distance  
Elevation

MAP FINDINGS

Site

Database(s)

EDR ID Number  
EPA ID Number

**PREMIUM COLLISION CENTER (Continued)**

**1023620457**

|                                   |                           |
|-----------------------------------|---------------------------|
| Current Owner:                    | Yepremian, Akop and Diana |
| Did Owner Change:                 | N                         |
| Cleanup Required:                 | U                         |
| Video Available:                  | N                         |
| Photo Available:                  | N                         |
| Institutional Controls Required:  | -                         |
| IC Category Proprietary Controls: | -                         |
| IC Cat. Info. Devices:            | -                         |
| IC Cat. Gov. Controls:            | -                         |
| IC Cat. Enforcement Permit Tools: | -                         |
| IC in place date:                 | -                         |
| IC in place:                      | U                         |
| State/tribal program date:        | -                         |
| State/tribal program ID:          | -                         |
| State/tribal NFA date:            | -                         |
| Air cleaned:                      | -                         |
| Asbestos found:                   | -                         |
| Asbestos cleaned:                 | -                         |
| Controlled substance found:       | -                         |
| Controlled substance cleaned:     | -                         |
| Drinking water affected:          | -                         |
| Drinking water cleaned:           | -                         |
| Groundwater affected:             | -                         |
| Groundwater cleaned:              | -                         |
| Lead contaminant found:           | -                         |
| Lead cleaned up:                  | -                         |
| No media affected:                | Not reported              |
| Unknown media affected:           | -                         |
| Other cleaned up:                 | -                         |
| Other metals found:               | -                         |
| Other metals cleaned:             | -                         |
| Other contaminants found:         | -                         |
| Other contams found description:  | -                         |
| PAHs found:                       | -                         |
| PAHs cleaned up:                  | -                         |
| PCBs found:                       | -                         |
| PCBs cleaned up:                  | -                         |
| Petro products found:             | -                         |
| Petro products cleaned:           | -                         |
| Sediments found:                  | -                         |
| Sediments cleaned:                | -                         |
| Soil affected:                    | -                         |
| Soil cleaned up:                  | -                         |
| Surface water cleaned:            | -                         |
| VOCs found:                       | -                         |
| VOCs cleaned:                     | -                         |
| Cleanup other description:        | -                         |
| Num. of cleanup and re-dev. jobs: | -                         |
| Past use greenspace acreage:      | -                         |
| Past use residential acreage:     | -                         |
| Surface Water:                    | -                         |
| Past use commercial acreage:      | -                         |
| Past use industrial acreage:      | -                         |
| Future use greenspace acreage:    | -                         |
| Future use residential acreage:   | -                         |
| Future use commercial acreage:    | -                         |
| Future use industrial acreage:    | -                         |

Map ID  
Direction  
Distance  
Elevation

MAP FINDINGS

Site

Database(s)

EDR ID Number  
EPA ID Number

**PREMIUM COLLISION CENTER (Continued)**

**1023620457**

|                                     |  |
|-------------------------------------|--|
| Superfund Fed. landowner flag:      | -  |
| Arsenic cleaned up:                 | -  |
| Cadmium cleaned up:                 | -  |
| Chromium cleaned up:                | -  |
| Copper cleaned up:                  | -  |
| Iron cleaned up:                    | -  |
| mercury cleaned up:                 | -  |
| Nickel Cleaned Up:                  | -  |
| No clean up:                        | -  |
| Pesticides cleaned up:              | -  |
| Selenium cleaned up:                | -  |
| SVOCs cleaned up:                   | -  |
| Unknown clean up:                   | -  |
| Arsenic contaminant found:          | -  |
| Cadmium contaminant found:          | -  |
| Chromium contaminant found:         | -  |
| Copper contaminant found:           | -  |
| Iron contaminant found:             | -  |
| Mercury contaminant found:          | -  |
| Nickel contaminant found:           | -  |
| No contaminant found:               | -  |
| Pesticides contaminant found:       | -  |
| Selenium contaminant found:         | -  |
| SVOCs contaminant found:            | -  |
| Unknown contaminant found:          | -  |
| Future Use: Multistory              | -  |
| Media affected Bluiding Material:   | -  |
| Media affected indoor air:          | -  |
| Building material media cleaned up: | -  |
| Indoor air media cleaned up:        | -  |
| Unknown media cleaned up:           | -  |
| Past Use: Multistory                | Not reported   |
| Property Description:               | The property is part of a larger property, which was used as a private residence at the time of the Sanborn map dated 1919. No building is on the east-west trending portion of the property, and a machine shop and woodworking facility are on the north-south trending part of a property, on a map dated 1950. In the map dated 1955, a paint shop was added near the center of the property. In maps dated 1960 through 1970, the paint shop is used as a machine shop. |
| Below Poverty Number:               | 2442   |
| Below Poverty Percent:              | 19.23  |
| Meidan Income:                      | 6918   |
| Meidan Income Number:               | 4416   |
| Meidan Income Percent:              | 34.78  |
| Vacant Housing Number:              | 339  |
| Vacant Housing Percent:             | 4.5  |
| Unemployed Number:                  | 997  |
| Unemployed Percent:                 | 7.85   |
| Name:                               | PREMIUM COLLISION CENTER   |
| Address:                            | 1144-46 LA BREA AVENUE/ 7068 LEXINGTON AVENUE  |
| City,State,Zip:                     | WEST HOLLYWOOD, CA 90038   |
| Recipient Name:                     | West Hollywood, City of  |
| Grant Type:                         | Assessment   |
| Property Number:                    | 5531-013-026   |
| Parcel size:                        | .42  |
| Latitude:                           | 34.0924892   |

Map ID  
Direction  
Distance  
Elevation

MAP FINDINGS

Site

Database(s)

EDR ID Number  
EPA ID Number

**PREMIUM COLLISION CENTER (Continued)**

**1023620457**

Longitude: -118.343542  
HCM Label: Address Matching-House Number  
Map Scale: 1:24000  
Point of Reference: Entrance Point of a Facility or Station  
Highlights: Former Use: The property is part of a larger property, which was used as a private residence at the time of the Sanborn map dated 1919. No building is on the east-west trending portion of the property, and a machine shop and woodworking facility are on the north-south trending part of a property, on a map dated 1950. In the map dated 1955, a paint shop was added near the center of the property. In maps dated 1960 through 1970, the paint shop is used as a machine shop.  
Datum: World Geodetic System of 1984  
Acres Property ID: 35681  
IC Data Access: -  
Start Date: -  
Redev Completion Date: -  
Completed Date: -  
Acres Cleaned Up: -  
Cleanup Funding: -  
Cleanup Funding Source: -  
Assessment Funding: -  
Assessment Funding Source: -  
Redevelopment Funding: -  
Redev. Funding Source: -  
Redev. Funding Entity Name: -  
Redevelopment Start Date: -  
Assessment Funding Entity: -  
Cleanup Funding Entity: -  
Grant Type: -  
Accomplishment Type: -  
Accomplishment Count: -  
Cooperative Agreement Number: 97939901  
Start Date: -  
Ownership Entity: Private  
Completion Date: -  
Current Owner: Yepremian, Akop and Diana  
Did Owner Change: N  
Cleanup Required: U  
Video Available: N  
Photo Available: N  
Institutional Controls Required: -  
IC Category Proprietary Controls: -  
IC Cat. Info. Devices: -  
IC Cat. Gov. Controls: -  
IC Cat. Enforcement Permit Tools: -  
IC in place date: -  
IC in place: U  
State/tribal program date: -  
State/tribal program ID: -  
State/tribal NFA date: -  
Air cleaned: -  
Asbestos found: -  
Asbestos cleaned: -  
Controlled substance found: -  
Controlled substance cleaned: -  
Drinking water affected: -  
Drinking water cleaned: -



Map ID  
Direction  
Distance  
Elevation

MAP FINDINGS

Site

Database(s)

EDR ID Number  
EPA ID Number

**PREMIUM COLLISION CENTER (Continued)**

**1023620457**

|                                   |              |
|-----------------------------------|--------------|
| Groundwater affected:             | -            |
| Groundwater cleaned:              | -            |
| Lead contaminant found:           | -            |
| Lead cleaned up:                  | -            |
| No media affected:                | Not reported |
| Unknown media affected:           | -            |
| Other cleaned up:                 | -            |
| Other metals found:               | -            |
| Other metals cleaned:             | -            |
| Other contaminants found:         | -            |
| Other contams found description:  | -            |
| PAHs found:                       | -            |
| PAHs cleaned up:                  | -            |
| PCBs found:                       | -            |
| PCBs cleaned up:                  | -            |
| Petro products found:             | -            |
| Petro products cleaned:           | -            |
| Sediments found:                  | -            |
| Sediments cleaned:                | -            |
| Soil affected:                    | -            |
| Soil cleaned up:                  | -            |
| Surface water cleaned:            | -            |
| VOCs found:                       | -            |
| VOCs cleaned:                     | -            |
| Cleanup other description:        | -            |
| Num. of cleanup and re-dev. jobs: | -            |
| Past use greenspace acreage:      | -            |
| Past use residential acreage:     | -            |
| Surface Water:                    | -            |
| Past use commercial acreage:      | -            |
| Past use industrial acreage:      | -            |
| Future use greenspace acreage:    | -            |
| Future use residential acreage:   | -            |
| Future use commercial acreage:    | -            |
| Future use industrial acreage:    | -            |
| Superfund Fed. landowner flag:    | -            |
| Arsenic cleaned up:               | -            |
| Cadmium cleaned up:               | -            |
| Chromium cleaned up:              | -            |
| Copper cleaned up:                | -            |
| Iron cleaned up:                  | -            |
| mercury cleaned up:               | -            |
| Nickel Cleaned Up:                | -            |
| No clean up:                      | -            |
| Pesticides cleaned up:            | -            |
| Selenium cleaned up:              | -            |
| SVOCs cleaned up:                 | -            |
| Unknown clean up:                 | -            |
| Arsenic contaminant found:        | -            |
| Cadmium contaminant found:        | -            |
| Chromium contaminant found:       | -            |
| Copper contaminant found:         | -            |
| Iron contaminant found:           | -            |
| Mercury contaminant found:        | -            |
| Nickel contaminant found:         | -            |
| No contaminant found:             | -            |
| Pesticides contaminant found:     | -            |

Map ID  
Direction  
Distance  
Elevation

MAP FINDINGS

Site

Database(s)

EDR ID Number  
EPA ID Number

**PREMIUM COLLISION CENTER (Continued)**

**1023620457**

|                                     |  |
|-------------------------------------|--|
| Selenium contaminant found:         | -  |
| SVOCs contaminant found:            | -  |
| Unknown contaminant found:          | -  |
| Future Use: Multistory              | -  |
| Media affected Bluiding Material:   | -  |
| Media affected indoor air:          | -  |
| Building material media cleaned up: | -  |
| Indoor air media cleaned up:        | -  |
| Unknown media cleaned up:           | -  |
| Past Use: Multistory                | Not reported   |
| Property Description:               | The property is part of a larger property, which was used as a private residence at the time of the Sanborn map dated 1919. No building is on the east-west trending portion of the property, and a machine shop and woodworking facility are on the north-south trending part of a property, on a map dated 1950. In the map dated 1955, a paint shop was added near the center of the property. In maps dated 1960 through 1970, the paint shop is used as a machine shop.             |
| Below Poverty Number:               | 2442   |
| Below Poverty Percent:              | 19.23  |
| Meidan Income:                      | 6918   |
| Meidan Income Number:               | 4416   |
| Meidan Income Percent:              | 34.78  |
| Vacant Housing Number:              | 339  |
| Vacant Housing Percent:             | 4.5  |
| Unemployed Number:                  | 997  |
| Unemployed Percent:                 | 7.85   |
| Name:                               | PREMIUM COLLISION CENTER   |
| Address:                            | 1144-46 LA BREA AVENUE/ 7068 LEXINGTON AVENUE  |
| City,State,Zip:                     | WEST HOLLYWOOD, CA 90038   |
| Recipient Name:                     | West Hollywood, City of  |
| Grant Type:                         | Assessment   |
| Property Number:                    | 5531-013-026   |
| Parcel size:                        | .42  |
| Latitude:                           | 34.0924892   |
| Longitude:                          | -118.343542  |
| HCM Label:                          | Address Matching-House Number  |
| Map Scale:                          | 1:24000  |
| Point of Reference:                 | Entrance Point of a Facility or Station  |
| Highlights:                         | Former Use: The property is part of a larger property, which was used as a private residence at the time of the Sanborn map dated 1919. No building is on the east-west trending portion of the property, and a machine shop and woodworking facility are on the north-south trending part of a property, on a map dated 1950. In the map dated 1955, a paint shop was added near the center of the property. In maps dated 1960 through 1970, the paint shop is used as a machine shop. |
| Datum:                              | World Geodetic System of 1984  |
| Acres Property ID:                  | 35681  |
| IC Data Access:                     | -  |
| Start Date:                         | -  |
| Redev Completion Date:              | -  |
| Completed Date:                     | -  |
| Acres Cleaned Up:                   | -  |
| Cleanup Funding:                    | -  |
| Cleanup Funding Source:             | -  |
| Assessment Funding:                 | -  |
| Assessment Funding Source:          | -  |

Map ID  
Direction  
Distance  
Elevation

MAP FINDINGS

Site

Database(s)

EDR ID Number  
EPA ID Number

**PREMIUM COLLISION CENTER (Continued)**

**1023620457**

|                                       |                           |
|---------------------------------------|---------------------------|
| Redevelopment Funding:                | -                         |
| Redev. Funding Source:                | -                         |
| Redev. Funding Entity Name:           | -                         |
| Redevelopment Start Date:             | -                         |
| Assessment Funding Entity:            | -                         |
| Cleanup Funding Entity:               | -                         |
| Grant Type:                           | -                         |
| Accomplishment Type:                  | -                         |
| Accomplishment Count:                 | -                         |
| Cooperative Agreement Number:         | 97939901                  |
| Start Date:                           | -                         |
| Ownership Entity:                     | Private                   |
| Completion Date:                      | -                         |
| Current Owner:                        | Yepremian, Akop and Diana |
| Did Owner Change:                     | N                         |
| Cleanup Required:                     | U                         |
| Video Available:                      | N                         |
| Photo Available:                      | N                         |
| Institutional Controls Required:      | -                         |
| IC Category Proprietary Controls:     | -                         |
| IC Cat. Info. Devices:                | -                         |
| IC Cat. Gov. Controls:                | -                         |
| IC Cat. Enforcement Permit Tools:     | -                         |
| IC in place date:                     | -                         |
| IC in place:                          | U                         |
| State/tribal program date:            | -                         |
| State/tribal program ID:              | -                         |
| State/tribal NFA date:                | -                         |
| Air cleaned:                          | -                         |
| Asbestos found:                       | -                         |
| Asbestos cleaned:                     | -                         |
| Controlled substance found:           | -                         |
| Controlled substance cleaned:         | -                         |
| Drinking water affected:              | -                         |
| Drinking water cleaned:               | -                         |
| Groundwater affected:                 | -                         |
| Groundwater cleaned:                  | -                         |
| Lead contaminant found:               | -                         |
| Lead cleaned up:                      | -                         |
| No media affected:                    | Not reported              |
| Unknown media affected:               | -                         |
| Other cleaned up:                     | -                         |
| Other metals found:                   | -                         |
| Other metals cleaned:                 | -                         |
| Other contaminants found:             | -                         |
| Other contaminants found description: | -                         |
| PAHs found:                           | -                         |
| PAHs cleaned up:                      | -                         |
| PCBs found:                           | -                         |
| PCBs cleaned up:                      | -                         |
| Petro products found:                 | -                         |
| Petro products cleaned:               | -                         |
| Sediments found:                      | -                         |
| Sediments cleaned:                    | -                         |
| Soil affected:                        | -                         |
| Soil cleaned up:                      | -                         |
| Surface water cleaned:                | -                         |

Map ID  
Direction  
Distance  
Elevation

MAP FINDINGS

Site

Database(s)

EDR ID Number  
EPA ID Number

**PREMIUM COLLISION CENTER (Continued)**

**1023620457**

|                                     |  |
|-------------------------------------|--|
| VOCs found:                         | -  |
| VOCs cleaned:                       | -  |
| Cleanup other description:          | -  |
| Num. of cleanup and re-dev. jobs:   | -  |
| Past use greenspace acreage:        | -  |
| Past use residential acreage:       | -  |
| Surface Water:                      | -  |
| Past use commercial acreage:        | -  |
| Past use industrial acreage:        | -  |
| Future use greenspace acreage:      | -  |
| Future use residential acreage:     | -  |
| Future use commercial acreage:      | -  |
| Future use industrial acreage:      | -  |
| Superfund Fed. landowner flag:      | -  |
| Arsenic cleaned up:                 | -  |
| Cadmium cleaned up:                 | -  |
| Chromium cleaned up:                | -  |
| Copper cleaned up:                  | -  |
| Iron cleaned up:                    | -  |
| mercury cleaned up:                 | -  |
| Nickel Cleaned Up:                  | -  |
| No clean up:                        | -  |
| Pesticides cleaned up:              | -  |
| Selenium cleaned up:                | -  |
| SVOCs cleaned up:                   | -  |
| Unknown clean up:                   | -  |
| Arsenic contaminant found:          | -  |
| Cadmium contaminant found:          | -  |
| Chromium contaminant found:         | -  |
| Copper contaminant found:           | -  |
| Iron contaminant found:             | -  |
| Mercury contaminant found:          | -  |
| Nickel contaminant found:           | -  |
| No contaminant found:               | -  |
| Pesticides contaminant found:       | -  |
| Selenium contaminant found:         | -  |
| SVOCs contaminant found:            | -  |
| Unknown contaminant found:          | -  |
| Future Use: Multistory              | -  |
| Media affected Bluiding Material:   | -  |
| Media affected indoor air:          | -  |
| Building material media cleaned up: | -  |
| Indoor air media cleaned up:        | -  |
| Unknown media cleaned up:           | -  |
| Past Use: Multistory                | Not reported   |
| Property Description:               | The property is part of a larger property, which was used as a private residence at the time of the Sanborn map dated 1919. No building is on the east-west trending portion of the property, and a machine shop and woodworking facility are on the north-south trending part of a property, on a map dated 1950. In the map dated 1955, a paint shop was added near the center of the property. In maps dated 1960 through 1970, the paint shop is used as a machine shop. |
| Below Poverty Number:               | 2442   |
| Below Poverty Percent:              | 19.23  |
| Meidan Income:                      | 6918   |
| Meidan Income Number:               | 4416   |
| Meidan Income Percent:              | 34.78  |

Map ID  
Direction  
Distance  
Elevation

MAP FINDINGS

Site

Database(s)

EDR ID Number  
EPA ID Number

**PREMIUM COLLISION CENTER (Continued)**

**1023620457**

Vacant Housing Number: 339  
Vacant Housing Percent: 4.5  
Unemployed Number: 997  
Unemployed Percent: 7.85

**FINDS:**

Registry ID: 110061010739

[Click Here:](#)

**Environmental Interest/Information System:**

US EPA Assessment, Cleanup and Redevelopment Exchange System (ACRES)  
is an federal online database for Brownfields Grantees to  
electronically submit data directly to EPA.

[Click this hyperlink](#) while viewing on your computer to access  
additional FINDS: detail in the EDR Site Report.

**S206  
ESE  
1/8-1/4  
0.185 mi.  
976 ft.**

**GINA B LTD  
1000 MANSFIELD AVE  
LOS ANGELES, CA 90038  
  
Site 4 of 6 in cluster S**

**RCRA-SQG  
FINDS  
ECHO  
HAZNET  
HWTS**

**1000857458  
CAD983668930**

**Relative:  
Higher  
  
Actual:  
289 ft.**

**RCRA-SQG:**

|  |                                  |
|--|----------------------------------|
| Date Form Received by Agency:            | 19930526                         |
| Handler Name:                            | GINA B LTD                       |
| Handler Address:                         | 1000 MANSFIELD AVE               |
| Handler City,State,Zip:                  | LOS ANGELES, CA 90038            |
| EPA ID:                                  | CAD983668930                     |
| Contact Name:                            | CARLOS HERNANDEZ                 |
| Contact Address:                         | 8714 SANTA MONICA BLVD           |
| Contact City,State,Zip:                  | WEST HOLLYWOOD, CA 90069         |
| Contact Telephone:                       | 213-874-4301                     |
| Contact Fax:                             | Not reported                     |
| Contact Email:                           | Not reported                     |
| Contact Title:                           | Not reported                     |
| EPA Region:                              | 09                               |
| Land Type:                               | Private                          |
| Federal Waste Generator Description:     | Small Quantity Generator         |
| Non-Notifier:                            | Not reported                     |
| Biennial Report Cycle:                   | Not reported                     |
| Accessibility:                           | Not reported                     |
| Active Site Indicator:                   | Handler Activities               |
| State District Owner:                    | Not reported                     |
| State District:                          | Not reported                     |
| Mailing Address:                         | SANTA MONICA BLVD                |
| Mailing City,State,Zip:                  | WEST HOLLYWOOD, CA 90069         |
| Owner Name:                              | ROLF BERSCHNEIDER DBA GINA B LTD |
| Owner Type:                              | Private                          |
| Operator Name:                           | Not reported                     |
| Operator Type:                           | Not reported                     |
| Short-Term Generator Activity:           | No                               |
| Importer Activity:                       | No                               |
| Mixed Waste Generator:                   | No                               |
| Transporter Activity:                    | No                               |
| Transfer Facility Activity:              | No                               |
| Recycler Activity with Storage:          | No                               |
| Small Quantity On-Site Burner Exemption: | No                               |

Map ID  
Direction  
Distance  
Elevation

MAP FINDINGS

Site

Database(s)

EDR ID Number  
EPA ID Number

**GINA B LTD (Continued)**

**1000857458**

|  |                     |
|--|---------------------|
| Smelting Melting and Refining Furnace Exemption:               | No                  |
| Underground Injection Control:                                 | No                  |
| Off-Site Waste Receipt:  | No                  |
| Universal Waste Indicator:                                     | No                  |
| Universal Waste Destination Facility:                          | No                  |
| Federal Universal Waste:                                       | No                  |
| Active Site Fed-Reg Treatment Storage and Disposal Facility:   | Not reported        |
| Active Site Converter Treatment storage and Disposal Facility: | Not reported        |
| Active Site State-Reg Treatment Storage and Disposal Facility: | Not reported        |
| Active Site State-Reg Handler:                                 | ---                 |
| Federal Facility Indicator:                                    | Not reported        |
| Hazardous Secondary Material Indicator:                        | NN                  |
| Sub-Part K Indicator:  | Not reported        |
| Commercial TSD Indicator:                                      | No                  |
| Treatment Storage and Disposal Type:                           | Not reported        |
| 2018 GPRA Permit Baseline:                                     | Not on the Baseline |
| 2018 GPRA Renewals Baseline:                                   | Not on the Baseline |
| Permit Renewals Workload Universe:                             | Not reported        |
| Permit Workload Universe:                                      | Not reported        |
| Permit Progress Universe:                                      | Not reported        |
| Post-Closure Workload Universe:                                | Not reported        |
| Closure Workload Universe:                                     | Not reported        |
| 202 GPRA Corrective Action Baseline:                           | No                  |
| Corrective Action Workload Universe:                           | No                  |
| Subject to Corrective Action Universe:                         | No                  |
| Non-TSDFs Where RCRA CA has Been Imposed Universe:             | No                  |
| TSDFs Potentially Subject to CA Under 3004 (u)/(v) Universe:   | No                  |
| TSDFs Only Subject to CA under Discretionary Auth Universe:    | No                  |
| Corrective Action Priority Ranking:                            | No NCAPS ranking    |
| Environmental Control Indicator:                               | No                  |
| Institutional Control Indicator:                               | No                  |
| Human Exposure Controls Indicator:                             | N/A                 |
| Groundwater Controls Indicator:                                | N/A                 |
| Operating TSDF Universe:                                       | Not reported        |
| Full Enforcement Universe:                                     | Not reported        |
| Significant Non-Complier Universe:                             | No                  |
| Unaddressed Significant Non-Complier Universe:                 | No                  |
| Addressed Significant Non-Complier Universe:                   | No                  |
| Significant Non-Complier With a Compliance Schedule Universe:  | No                  |
| Financial Assurance Required:                                  | Not reported        |
| Handler Date of Last Change:                                   | 20000915            |
| Recognized Trader-Importer:                                    | No                  |
| Recognized Trader-Exporter:                                    | No                  |
| Importer of Spent Lead Acid Batteries:                         | No                  |
| Exporter of Spent Lead Acid Batteries:                         | No                  |
| Recycler Activity Without Storage:                             | Not reported        |
| Manifest Broker:   | Not reported        |
| Sub-Part P Indicator:  | No                  |

**Handler - Owner Operator:**

|                           |                                  |
|---------------------------|----------------------------------|
| Owner/Operator Indicator: | Owner                            |
| Owner/Operator Name:      | ROLF BERSCHNEIDER DBA GINA B LTD |
| Legal Status:             | Private                          |
| Date Became Current:      | Not reported                     |
| Date Ended Current:       | Not reported                     |
| Owner/Operator Address:   | 8714 SANTA MONICA BLVD           |

Map ID  
Direction  
Distance  
Elevation

MAP FINDINGS

Site

Database(s)

EDR ID Number  
EPA ID Number

**GINA B LTD (Continued)**

**1000857458**

|                                |                          |
|--------------------------------|--------------------------|
| Owner/Operator City,State,Zip: | WEST HOLLYWOOD, CA 90069 |
| Owner/Operator Telephone:      | 310-652-4488             |
| Owner/Operator Telephone Ext:  | Not reported             |
| Owner/Operator Fax:            | Not reported             |
| Owner/Operator Email:          | Not reported             |

Historic Generators:

|  |                          |
|--|--------------------------|
| Receive Date:                              | 19930526                 |
| Handler Name:                              | GINA B LTD               |
| Federal Waste Generator Description:       | Small Quantity Generator |
| State District Owner:                      | Not reported             |
| Large Quantity Handler of Universal Waste: | No                       |
| Recognized Trader Importer:                | No                       |
| Recognized Trader Exporter:                | No                       |
| Spent Lead Acid Battery Importer:          | No                       |
| Spent Lead Acid Battery Exporter:          | No                       |
| Current Record:                            | Yes                      |
| Non Storage Recycler Activity:             | Not reported             |
| Electronic Manifest Broker:                | Not reported             |

List of NAICS Codes and Descriptions:

|              |                      |
|--------------|----------------------|
| NAICS Codes: | No NAICS Codes Found |
|--------------|----------------------|

Facility Has Received Notices of Violations:

|             |                     |
|-------------|---------------------|
| Violations: | No Violations Found |
|-------------|---------------------|

Evaluation Action Summary:

|              |                      |
|--------------|----------------------|
| Evaluations: | No Evaluations Found |
|--------------|----------------------|

FINDS:

|              |              |
|--------------|--------------|
| Registry ID: | 110002899668 |
|--------------|--------------|

Click Here:

Environmental Interest/Information System:

RCRAInfo is a national information system that supports the Resource Conservation and Recovery Act (RCRA) program through the tracking of events and activities related to facilities that generate, transport, and treat, store, or dispose of hazardous waste. RCRAInfo allows RCRA program staff to track the notification, permit, compliance, and corrective action activities required under RCRA.

[Click this hyperlink](#) while viewing on your computer to access additional FINDS: detail in the EDR Site Report.

ECHO:

|                 |   |
|-----------------|---|
| Envid:          | 1000857458  |
| Registry ID:    | 110002899668  |
| DFR URL:        | <a href="http://echo.epa.gov/detailed-facility-report?fid=110002899668">http://echo.epa.gov/detailed-facility-report?fid=110002899668</a> |
| Name:           | GINA B LTD  |
| Address:        | 1000 MANSFIELD AVE  |
| City,State,Zip: | LOS ANGELES, CA 90038   |

HAZNET:

Map ID  
Direction  
Distance  
Elevation

MAP FINDINGS

Site

Database(s)

EDR ID Number  
EPA ID Number

**GINA B LTD (Continued)**

**1000857458**

|                  |   |
|------------------|---|
| Name:            | GINA B LTD  |
| Address:         | 1000 MANSFIELD AVE  |
| Address 2:       | Not reported  |
| City,State,Zip:  | LOS ANGELES, CA 900380000   |
| Contact:         | ROLF BERSCHNEIDER DBA GINA B L  |
| Telephone:       | 2138744301  |
| Mailing Name:    | Not reported  |
| Mailing Address: | 1000 MANSFIELD AVE  |
| Year:            | 1996  |
| Gepaid:          | CAD983668930  |
| TSD EPA ID:      | CAD089446710  |
| CA Waste Code:   | 214 - Unspecified solvent mixture   |
| Disposal Method: | H01 - Transfer Station  |
| Tons:            | 0.99  |
| Year:            | 1996  |
| Gepaid:          | CAD983668930  |
| TSD EPA ID:      | CAD089446710  |
| CA Waste Code:   | 211 - Halogenated solvents (chloroforms, methyl chloride, perchloroethylene, etc) |
| Disposal Method: | H01 - Transfer Station  |
| Tons:            | 0.2293  |
| Year:            | 1995  |
| Gepaid:          | CAD983668930  |
| TSD EPA ID:      | CAD089446710  |
| CA Waste Code:   | 214 - Unspecified solvent mixture   |
| Disposal Method: | -   |
| Tons:            | 0.594   |
| Year:            | 1994  |
| Gepaid:          | CAD983668930  |
| TSD EPA ID:      | CAD000088252  |
| CA Waste Code:   | 212 - Oxygenated solvents (acetone, butanol, ethyl acetate, etc.)                 |
| Disposal Method: | H01 - Transfer Station  |
| Tons:            | 0.363   |
| Year:            | 1993  |
| Gepaid:          | CAD983668930  |
| TSD EPA ID:      | CAD008252405  |
| CA Waste Code:   | 212 - Oxygenated solvents (acetone, butanol, ethyl acetate, etc.)                 |
| Disposal Method: | R01 - Recycler  |
| Tons:            | 0.9075  |
| Year:            | 1993  |
| Gepaid:          | CAD983668930  |
| TSD EPA ID:      | CAD089446710  |
| CA Waste Code:   | 212 - Oxygenated solvents (acetone, butanol, ethyl acetate, etc.)                 |
| Disposal Method: | R01 - Recycler  |
| Tons:            | 0.5445  |
| Additional Info: |   |
| Year:            | 1993  |
| Gen EPA ID:      | CAD983668930  |



Map ID  
Direction  
Distance  
Elevation

MAP FINDINGS

Site

Database(s)

EDR ID Number  
EPA ID Number

**GINA B LTD (Continued)**

**1000857458**

Shipment Date: 19931202  
Creation Date: 9/14/1995 0:00:00  
Receipt Date: 19931207  
Manifest ID: 93202233  
Trans EPA ID: CAT982518433  
Trans Name: Not reported  
Trans 2 EPA ID: Not reported  
Trans 2 Name: Not reported  
TSDF EPA ID: CAD089446710  
Trans Name: Not reported  
TSDF Alt EPA ID: Not reported  
TSDF Alt Name: Not reported  
Waste Code Description: 212 - Oxygenated solvents (acetone, butanol, ethyl acetate, etc.  
RCRA Code: D001  
Meth Code: R01 - Recycler  
Quantity Tons: 0.5445  
Waste Quantity: 165  
Quantity Unit: G  
Additional Code 1: Not reported  
Additional Code 2: Not reported  
Additional Code 3: Not reported  
Additional Code 4: Not reported  
Additional Code 5: Not reported

Shipment Date: 19930611  
Creation Date: 9/9/1995 0:00:00  
Receipt Date: 19930614  
Manifest ID: 89792847  
Trans EPA ID: CAT982518433  
Trans Name: Not reported  
Trans 2 EPA ID: Not reported  
Trans 2 Name: Not reported  
TSDF EPA ID: CAD008252405  
Trans Name: Not reported  
TSDF Alt EPA ID: Not reported  
TSDF Alt Name: Not reported  
Waste Code Description: 212 - Oxygenated solvents (acetone, butanol, ethyl acetate, etc.  
RCRA Code: D001  
Meth Code: R01 - Recycler  
Quantity Tons: 0.9075  
Waste Quantity: 275  
Quantity Unit: G  
Additional Code 1: Not reported  
Additional Code 2: Not reported  
Additional Code 3: Not reported  
Additional Code 4: Not reported  
Additional Code 5: Not reported

**Additional Info:**

Year: 1994  
Gen EPA ID: CAD983668930

Shipment Date: 19940801  
Creation Date: 3/26/1996 0:00:00  
Receipt Date: 19940802  
Manifest ID: 93311434  
Trans EPA ID: CAT982518433

Map ID  
Direction  
Distance  
Elevation

MAP FINDINGS

Site

Database(s)

EDR ID Number  
EPA ID Number

**GINA B LTD (Continued)**

**1000857458**

|                         |  |
|-------------------------|--|
| Trans Name:             | Not reported   |
| Trans 2 EPA ID:         | Not reported   |
| Trans 2 Name:           | Not reported   |
| TSDf EPA ID:            | CAD000088252   |
| Trans Name:             | Not reported   |
| TSDf Alt EPA ID:        | Not reported   |
| TSDf Alt Name:          | Not reported   |
| Waste Code Description: | 212 - Oxygenated solvents (acetone, butanol, ethyl acetate, etc. |
| RCRA Code:              | D001   |
| Meth Code:              | H01 - Transfer Station   |
| Quantity Tons:          | 0.363  |
| Waste Quantity:         | 110  |
| Quantity Unit:          | G  |
| Additional Code 1:      | Not reported   |
| Additional Code 2:      | Not reported   |
| Additional Code 3:      | Not reported   |
| Additional Code 4:      | Not reported   |
| Additional Code 5:      | Not reported   |

Additional Info:

|             |              |
|-------------|--------------|
| Year:       | 1995         |
| Gen EPA ID: | CAD983668930 |

|                         |                                   |
|-------------------------|-----------------------------------|
| Shipment Date:          | 19950523                          |
| Creation Date:          | 10/24/1995 0:00:00                |
| Receipt Date:           | 19950525                          |
| Manifest ID:            | 95304412                          |
| Trans EPA ID:           | CAT982518433                      |
| Trans Name:             | Not reported                      |
| Trans 2 EPA ID:         | Not reported                      |
| Trans 2 Name:           | Not reported                      |
| TSDf EPA ID:            | CAD089446710                      |
| Trans Name:             | Not reported                      |
| TSDf Alt EPA ID:        | Not reported                      |
| TSDf Alt Name:          | Not reported                      |
| Waste Code Description: | 214 - Unspecified solvent mixture |
| RCRA Code:              | D001                              |
| Meth Code:              | - Not reported                    |
| Quantity Tons:          | 0.594                             |
| Waste Quantity:         | 165                               |
| Quantity Unit:          | G                                 |
| Additional Code 1:      | Not reported                      |
| Additional Code 2:      | Not reported                      |
| Additional Code 3:      | Not reported                      |
| Additional Code 4:      | Not reported                      |
| Additional Code 5:      | Not reported                      |

Additional Info:

|             |              |
|-------------|--------------|
| Year:       | 1996         |
| Gen EPA ID: | CAD983668930 |

|                |                   |
|----------------|-------------------|
| Shipment Date: | 19961106          |
| Creation Date: | 5/21/1997 0:00:00 |
| Receipt Date:  | 19961107          |
| Manifest ID:   | 96587055          |
| Trans EPA ID:  | CAT982518433      |

Map ID  
Direction  
Distance  
Elevation

MAP FINDINGS

Site

Database(s)

EDR ID Number  
EPA ID Number

**GINA B LTD (Continued)**

**1000857458**

Trans Name: Not reported  
Trans 2 EPA ID: Not reported  
Trans 2 Name: Not reported  
TSDf EPA ID: CAD089446710  
Trans Name: Not reported  
TSDf Alt EPA ID: Not reported  
TSDf Alt Name: Not reported  
Waste Code Description: 214 - Unspecified solvent mixture  
RCRA Code: D001  
Meth Code: H01 - Transfer Station  
Quantity Tons: 0.198  
Waste Quantity: 55  
Quantity Unit: G  
Additional Code 1: Not reported  
Additional Code 2: Not reported  
Additional Code 3: Not reported  
Additional Code 4: Not reported  
Additional Code 5: Not reported

Shipment Date: 19960909  
Creation Date: 5/21/1997 0:00:00  
Receipt Date: 19960910  
Manifest ID: 96586630  
Trans EPA ID: CAT982518433  
Trans Name: Not reported  
Trans 2 EPA ID: Not reported  
Trans 2 Name: Not reported  
TSDf EPA ID: CAD089446710  
Trans Name: Not reported  
TSDf Alt EPA ID: Not reported  
TSDf Alt Name: Not reported  
Waste Code Description: 214 - Unspecified solvent mixture  
RCRA Code: D001  
Meth Code: H01 - Transfer Station  
Quantity Tons: 0.198  
Waste Quantity: 55  
Quantity Unit: G  
Additional Code 1: Not reported  
Additional Code 2: Not reported  
Additional Code 3: Not reported  
Additional Code 4: Not reported  
Additional Code 5: Not reported

Shipment Date: 19960628  
Creation Date: 5/20/1997 0:00:00  
Receipt Date: 19960701  
Manifest ID: 95675630  
Trans EPA ID: CAT982518433  
Trans Name: Not reported  
Trans 2 EPA ID: Not reported  
Trans 2 Name: Not reported  
TSDf EPA ID: CAD089446710  
Trans Name: Not reported  
TSDf Alt EPA ID: Not reported  
TSDf Alt Name: Not reported  
Waste Code Description: 211 - Halogenated solvents (chloroform, methyl chloride, perchloroethylene, etc.

Map ID  
Direction  
Distance  
Elevation

MAP FINDINGS

Site

Database(s)

EDR ID Number  
EPA ID Number

**GINA B LTD (Continued)**

**1000857458**

|                         |                                   |
|-------------------------|-----------------------------------|
| RCRA Code:              | D001                              |
| Meth Code:              | H01 - Transfer Station            |
| Quantity Tons:          | 0.2293                            |
| Waste Quantity:         | 55                                |
| Quantity Unit:          | G                                 |
| Additional Code 1:      | Not reported                      |
| Additional Code 2:      | Not reported                      |
| Additional Code 3:      | Not reported                      |
| Additional Code 4:      | Not reported                      |
| Additional Code 5:      | Not reported                      |
| Shipment Date:          | 19960415                          |
| Creation Date:          | 10/16/1996 0:00:00                |
| Receipt Date:           | 19960416                          |
| Manifest ID:            | 95675137                          |
| Trans EPA ID:           | CAT982518433                      |
| Trans Name:             | Not reported                      |
| Trans 2 EPA ID:         | Not reported                      |
| Trans 2 Name:           | Not reported                      |
| TSDf EPA ID:            | CAD089446710                      |
| Trans Name:             | Not reported                      |
| TSDf Alt EPA ID:        | Not reported                      |
| TSDf Alt Name:          | Not reported                      |
| Waste Code Description: | 214 - Unspecified solvent mixture |
| RCRA Code:              | D001                              |
| Meth Code:              | H01 - Transfer Station            |
| Quantity Tons:          | 0.198                             |
| Waste Quantity:         | 55                                |
| Quantity Unit:          | G                                 |
| Additional Code 1:      | Not reported                      |
| Additional Code 2:      | Not reported                      |
| Additional Code 3:      | Not reported                      |
| Additional Code 4:      | Not reported                      |
| Additional Code 5:      | Not reported                      |
| Shipment Date:          | 19960213                          |
| Creation Date:          | 10/10/1996 0:00:00                |
| Receipt Date:           | 19960214                          |
| Manifest ID:            | 95666747                          |
| Trans EPA ID:           | CAT982518433                      |
| Trans Name:             | Not reported                      |
| Trans 2 EPA ID:         | Not reported                      |
| Trans 2 Name:           | Not reported                      |
| TSDf EPA ID:            | CAD089446710                      |
| Trans Name:             | Not reported                      |
| TSDf Alt EPA ID:        | Not reported                      |
| TSDf Alt Name:          | Not reported                      |
| Waste Code Description: | 214 - Unspecified solvent mixture |
| RCRA Code:              | D001                              |
| Meth Code:              | H01 - Transfer Station            |
| Quantity Tons:          | 0.396                             |
| Waste Quantity:         | 110                               |
| Quantity Unit:          | G                                 |
| Additional Code 1:      | Not reported                      |
| Additional Code 2:      | Not reported                      |
| Additional Code 3:      | Not reported                      |
| Additional Code 4:      | Not reported                      |

Map ID  
Direction  
Distance  
Elevation

MAP FINDINGS

Site

Database(s)

EDR ID Number  
EPA ID Number

**GINA B LTD (Continued)**

**1000857458**

Additional Code 5:

Not reported

**HWTS:**

Name: GINA B LTD  
Address: 1000 MANSFIELD AVE  
Address 2: Not reported  
City,State,Zip: LOS ANGELES, CA 900380000  
EPA ID: CAD983668930  
Inactive Date: 06/30/1998  
Create Date: 12/08/1995  
Last Act Date: 07/06/2010  
Mailing Name: Not reported  
Mailing Address: 1000 MANSFIELD AVE  
Mailing Address 2: Not reported  
Mailing City,State,Zip: LOS ANGELES, CA 900380000  
Owner Name: ROLF BERSCHNEIDER DBA GINA B L  
Owner Address: 8714 SANTA MONICA BLVD  
Owner Address 2: Not reported  
Owner City,State,Zip: WEST HOLLYWOOD, CA 900694508  
Contact Name: ROLF BERSCHNEIDER DBA GINA B L  
Contact Address: INACT PER NONDELIVERABLE VQ98 NK  
Contact Address 2: Not reported  
City,State,Zip: WEST HOLLYWOOD, CA 900694508

**S207**  
**East**  
**1/8-1/4**  
**0.185 mi.**  
**976 ft.**

**IRON MOUNTAIN PROPERTY**  
**1006 MANSFIELD AVE N**  
**HOLLYWOOD, CA 90038**  
  
**Site 5 of 6 in cluster S**

**LUST** **S102428488**  
**Cortese** **N/A**  
**HIST CORTESE**  
**CERS**

**Relative:**  
**Higher**  
  
**Actual:**  
**290 ft.**

**LUST:**  
Name: IRON MOUNTAIN PROPERTY  
Address: 1006 MANSFIELD AVE N  
City,State,Zip: HOLLYWOOD, CA 90038  
Lead Agency: LOS ANGELES RWQCB (REGION 4)  
Case Type: LUST Cleanup Site  
Geo Track: [http://geotracker.waterboards.ca.gov/profile\\_report.asp?global\\_id=T0603700945](http://geotracker.waterboards.ca.gov/profile_report.asp?global_id=T0603700945)  
Global Id: T0603700945  
Latitude: 34.0889844  
Longitude: -118.3402694  
Status: Completed - Case Closed  
Status Date: 03/11/1997  
Case Worker: YR  
RB Case Number: 900380352  
Local Agency: LOS ANGELES, CITY OF  
File Location: Not reported  
Local Case Number: Not reported  
Potential Media Affect: Aquifer used for drinking water supply  
Potential Contaminants of Concern: Gasoline  
Site History: Not reported

**LUST:**  
Global Id: T0603700945  
Contact Type: Regional Board Caseworker  
Contact Name: YUE RONG  
Organization Name: LOS ANGELES RWQCB (REGION 4)  
Address: 320 W. 4TH ST., SUITE 200  
City: Los Angeles

Map ID  
Direction  
Distance  
Elevation

MAP FINDINGS

Site

Database(s)

EDR ID Number  
EPA ID Number

**IRON MOUNTAIN PROPERTY (Continued)**

**S102428488**

Email: yrong@waterboards.ca.gov  
Phone Number: Not reported  
  
Global Id: T0603700945  
Contact Type: Local Agency Caseworker  
Contact Name: ELOY LUNA  
Organization Name: LOS ANGELES, CITY OF  
Address: 200 North Main Street, Suite 1780  
City: LOS ANGELES  
Email: eloy.luna@lacity.org  
Phone Number: Not reported

**LUST:**

Global Id: T0603700945  
Action Type: Other  
Date: 03/19/1990  
Action: Leak Reported

**LUST:**

Global Id: T0603700945  
Status: Open - Case Begin Date  
Status Date: 03/19/1990

Global Id: T0603700945  
Status: Open - Site Assessment  
Status Date: 03/19/1990

Global Id: T0603700945  
Status: Completed - Case Closed  
Status Date: 03/11/1997

**LUST REG 4:**

Region: 4  
Regional Board: 04  
County: Los Angeles  
Facility Id: 900380352  
Status: Case Closed  
Substance: Gasoline  
Substance Quantity: Not reported  
Local Case No: Not reported  
Case Type: Groundwater  
Abatement Method Used at the Site: Not reported  
Global ID: T0603700945  
W Global ID: Not reported  
Staff: UNK  
Local Agency: 19050  
Cross Street: ROMAINE STREET  
Enforcement Type: Not reported  
Date Leak Discovered: Not reported  
Date Leak First Reported: 3/19/1990  
Date Leak Record Entered: 4/4/1990  
Date Confirmation Began: Not reported  
Date Leak Stopped: Not reported  
Date Case Last Changed on Database: 5/14/1997  
Date the Case was Closed: 3/11/1997

Map ID  
Direction  
Distance  
Elevation

MAP FINDINGS

Site

Database(s)

EDR ID Number  
EPA ID Number

**IRON MOUNTAIN PROPERTY (Continued)**

**S102428488**

How Leak Discovered: Not reported  
How Leak Stopped: Not reported  
Cause of Leak: UNK  
Leak Source: Tank  
Operator: OLD CASE #040590-01  
Water System: Not reported  
Well Name: Not reported  
Approx. Dist To Production Well (ft): 12431.928182534335980282313552  
Source of Cleanup Funding: Tank  
Preliminary Site Assessment Workplan Submitted: Not reported  
Preliminary Site Assessment Began: Not reported  
Pollution Characterization Began: 3/19/1990  
Remediation Plan Submitted: Not reported  
Remedial Action Underway: Not reported  
Post Remedial Action Monitoring Began: Not reported  
Enforcement Action Date: Not reported  
Historical Max MTBE Date: Not reported  
Hist Max MTBE Conc in Groundwater: Not reported  
Hist Max MTBE Conc in Soil: Not reported  
Significant Interim Remedial Action Taken: Not reported  
GW Qualifier: Not reported  
Soil Qualifier: Not reported  
Organization: Not reported  
Owner Contact: Not reported  
Responsible Party: BLANK RP  
RP Address: 745 ATLANTIC AVE, 10TH FL, BOSTON MA 02111-2735  
Program: LUST  
Lat/Long: 34.0889844 / -1  
Local Agency Staff: PEJ  
Beneficial Use: Not reported  
Priority: Not reported  
Cleanup Fund Id: Not reported  
Suspended: Not reported  
Assigned Name: Not reported  
Summary: Not reported

**CORTESE:**

Name: IRON MOUNTAIN PROPERTY  
Address: 1006 MANSFIELD AVE N  
City,State,Zip: HOLLYWOOD, CA 90038  
Region: CORTESE  
Envirostor Id: Not reported  
Global ID: T0603700945  
Site/Facility Type: LUST CLEANUP SITE  
Cleanup Status: COMPLETED - CASE CLOSED  
Status Date: Not reported  
Site Code: Not reported  
Latitude: Not reported  
Longitude: Not reported  
Owner: Not reported  
Enf Type: Not reported  
Swat R: Not reported  
Flag: active  
Order No: Not reported  
Waste Discharge System No: Not reported  
Effective Date: Not reported  
Region 2: Not reported

Map ID  
Direction  
Distance  
Elevation

MAP FINDINGS

Site

Database(s)

EDR ID Number  
EPA ID Number

**IRON MOUNTAIN PROPERTY (Continued)**

**S102428488**

WID Id: Not reported  
Solid Waste Id No: Not reported  
Waste Management Unit Name: Not reported  
File Name: Active Open

**HIST CORTESE:**

edr\_fname: IRON MOUNTAIN PROPERTY  
edr\_fadd1: 1006 MANSFIELD  
City,State,Zip: LOS ANGELES, CA 90038  
Region: CORTESE  
Facility County Code: 19  
Reg By: LTNKA  
Reg Id: 900380352

**CERS:**

Name: IRON MOUNTAIN PROPERTY  
Address: 1006 MANSFIELD AVE N  
City,State,Zip: HOLLYWOOD, CA 90038  
Site ID: 247454  
CERS ID: T0603700945  
CERS Description: Leaking Underground Storage Tank Cleanup Site

**Affiliation:**

Affiliation Type Desc: Regional Board Caseworker  
Entity Name: YUE RONG - LOS ANGELES RWQCB (REGION 4)  
Entity Title: Not reported  
Affiliation Address: 320 W. 4TH ST., SUITE 200  
Affiliation City: Los Angeles  
Affiliation State: CA  
Affiliation Country: Not reported  
Affiliation Zip: Not reported  
Affiliation Phone: ,

Affiliation Type Desc: Local Agency Caseworker  
Entity Name: ELOY LUNA - LOS ANGELES, CITY OF  
Entity Title: Not reported  
Affiliation Address: 200 North Main Street, Suite 1780  
Affiliation City: LOS ANGELES  
Affiliation State: CA  
Affiliation Country: Not reported  
Affiliation Zip: Not reported  
Affiliation Phone: ,

**S208**  
**East**  
**1/8-1/4**  
**0.185 mi.**  
**976 ft.**

**1006 N MANSFIELD AVE**  
**LOS ANGELES, CA**  
**Site 6 of 6 in cluster S**

**UST U004298517**  
**N/A**

**Relative:**  
**Higher**

**LOS ANGELES UST:**

**Actual:**  
**290 ft.**

Name: Not reported  
Address: 1006 N MANSFIELD AVE  
City,State,Zip: LOS ANGELES, CA  
Facility ID: Not reported  
Last Run Date: 01/01/1900  
Status: HISTORICAL



Map ID  
Direction  
Distance  
Elevation

MAP FINDINGS

EDR ID Number  
EPA ID Number

**T209**  
**South**  
**1/8-1/4**  
**0.185 mi.**  
**979 ft.**  
**99 CENTS ONLY STORES #84**  
**852 N LA BREA AVE**  
**LOS ANGELES, CA 90038**  
**Site 2 of 8 in cluster T**

**CERS HAZ WASTE**  
**HAZNET**  
**HAZMAT**  
**CERS**  
**HWTS**  
**S113800597**  
**N/A**

**Relative:**  
**Lower**  
**Actual:**  
**270 ft.**

CERS HAZ WASTE:  
Name:  
Address:  
City,State,Zip:  
Site ID:  
CERS ID:  
CERS Description:

99 CENTS ONLY STORES #84  
852 N LA BREA AVE  
LOS ANGELES, CA 90038  
383968  
10441264  
Hazardous Waste Generator

HAZNET:

Name: 99 CENTS ONLY STORES  
Address: 852 N LA BREA AVE  
Address 2: Not reported  
City,State,Zip: LOS ANGELES, CA 90023  
Contact: EDGAR FLORES  
Telephone: 3239193290  
Mailing Name: Not reported  
Mailing Address: 4000 UNION PACIFIC AVENUE

Year: 2019  
Gepaid: CAL000369775  
TSD EPA ID: AZR000515924  
CA Waste Code: 331 - Off-specification, aged or surplus organics  
Disposal Method: H141 - Storage, Bulking, And/Or Transfer Off Site--No Treatment/Reovery (H010-H129) Or (H131-H135)  
Tons: 0.05350

Year: 2019  
Gepaid: CAL000369775  
TSD EPA ID: CAD008364432  
CA Waste Code: 122 - Alkaline solution without metals pH >= 12.5  
Disposal Method: H141 - Storage, Bulking, And/Or Transfer Off Site--No Treatment/Reovery (H010-H129) Or (H131-H135)  
Tons: 0.00600

Year: 2019  
Gepaid: CAL000369775  
TSD EPA ID: CAD008364432  
CA Waste Code: 331 - Off-specification, aged or surplus organics  
Disposal Method: H141 - Storage, Bulking, And/Or Transfer Off Site--No Treatment/Reovery (H010-H129) Or (H131-H135)  
Tons: 0.02750

Year: 2019  
Gepaid: CAL000369775  
TSD EPA ID: CAD008364432  
CA Waste Code: 181 - Other inorganic solid waste  
Disposal Method: H141 - Storage, Bulking, And/Or Transfer Off Site--No Treatment/Reovery (H010-H129) Or (H131-H135)  
Tons: 0.00150

Year: 2019  
Gepaid: CAL000369775  
TSD EPA ID: NVD980895338

Map ID  
Direction  
Distance  
Elevation

MAP FINDINGS

Site

Database(s)

EDR ID Number  
EPA ID Number

**99 CENTS ONLY STORES #84 (Continued)**

**S113800597**

|                  |  |
|------------------|--|
| CA Waste Code:   | 214 - Unspecified solvent mixture  |
| Disposal Method: | H141 - Storage, Bulking, And/Or Transfer Off Site--No Treatment/Reovery (H010-H129) Or (H131-H135) |
| Tons:            | 0.01000  |
| Year:            | 2018   |
| Gepaid:          | CAL000369775   |
| TSD EPA ID:      | CAD008364432   |
| CA Waste Code:   | 122 - Alkaline solution without metals pH >= 12.5  |
| Disposal Method: | H141 - Storage, Bulking, And/Or Transfer Off Site--No Treatment/Reovery (H010-H129) Or (H131-H135) |
| Tons:            | 0.00500  |
| Year:            | 2018   |
| Gepaid:          | CAL000369775   |
| TSD EPA ID:      | AZR000515924   |
| CA Waste Code:   | 331 - Off-specification, aged or surplus organics  |
| Disposal Method: | H141 - Storage, Bulking, And/Or Transfer Off Site--No Treatment/Reovery (H010-H129) Or (H131-H135) |
| Tons:            | 0.07300  |
| Year:            | 2018   |
| Gepaid:          | CAL000369775   |
| TSD EPA ID:      | NVD980895338   |
| CA Waste Code:   | 331 - Off-specification, aged or surplus organics  |
| Disposal Method: | H141 - Storage, Bulking, And/Or Transfer Off Site--No Treatment/Reovery (H010-H129) Or (H131-H135) |
| Tons:            | 0.00100  |
| Year:            | 2018   |
| Gepaid:          | CAL000369775   |
| TSD EPA ID:      | NVD980895338   |
| CA Waste Code:   | 214 - Unspecified solvent mixture  |
| Disposal Method: | H141 - Storage, Bulking, And/Or Transfer Off Site--No Treatment/Reovery (H010-H129) Or (H131-H135) |
| Tons:            | 0.01300  |
| Year:            | 2017   |
| Gepaid:          | CAL000369775   |
| TSD EPA ID:      | CAD008364432   |
| CA Waste Code:   | 214 - Unspecified solvent mixture  |
| Disposal Method: | H141 - Storage, Bulking, And/Or Transfer Off Site--No Treatment/Reovery (H010-H129) Or (H131-H135) |
| Tons:            | 0.029  |

[Click this hyperlink](#) while viewing on your computer to access 30 additional CA HAZNET: record(s) in the EDR Site Report.

**Additional Info:**

|                |              |
|----------------|--------------|
| Year:          | 2015         |
| Gen EPA ID:    | CAL000369775 |
| Shipment Date: | 20151016     |
| Creation Date: | Not reported |
| Receipt Date:  | Not reported |
| Manifest ID:   | 008600127FLE |

Map ID  
Direction  
Distance  
Elevation

MAP FINDINGS

Site

Database(s)

EDR ID Number  
EPA ID Number

**99 CENTS ONLY STORES #84 (Continued)**

**S113800597**

|                         |  |
|-------------------------|--|
| Trans EPA ID:           | MNS000110924   |
| Trans Name:             | STERICYCLE SPECIALTY WASTE SOLUTIONS INC   |
| Trans 2 EPA ID:         | CAD983649880   |
| Trans 2 Name:           | PSC ENVIRONMENTAL SERVICES LP  |
| TSDF EPA ID:            | CAD008364432   |
| Trans Name:             | RHO CHEM LLC   |
| TSDF Alt EPA ID:        | Not reported   |
| TSDF Alt Name:          | Not reported   |
| Waste Code Description: | 181 - Other inorganic solid waste Organics   |
| RCRA Code:              | D009   |
| Meth Code:              | H141 - Storage, Bulking, And/Or Transfer Off Site--No Treatment/Reovery (H010-H129) Or (H131-H135) |
| Quantity Tons:          | 0.003  |
| Waste Quantity:         | 6  |
| Quantity Unit:          | P  |
| Additional Code 1:      | Not reported   |
| Additional Code 2:      | Not reported   |
| Additional Code 3:      | Not reported   |
| Additional Code 4:      | Not reported   |
| Additional Code 5:      | Not reported   |
| Shipment Date:          | 20151016   |
| Creation Date:          | Not reported   |
| Receipt Date:           | Not reported   |
| Manifest ID:            | 008600127FLE   |
| Trans EPA ID:           | MNS000110924   |
| Trans Name:             | STERICYCLE SPECIALTY WASTE SOLUTIONS INC   |
| Trans 2 EPA ID:         | CAD983649880   |
| Trans 2 Name:           | PSC ENVIRONMENTAL SERVICES LP  |
| TSDF EPA ID:            | CAD008364432   |
| Trans Name:             | RHO CHEM LLC   |
| TSDF Alt EPA ID:        | Not reported   |
| TSDF Alt Name:          | Not reported   |
| Waste Code Description: | 791 - Liquids with pH < 2 792 Liquids with pH < 2 with metals                                      |
| RCRA Code:              | D002   |
| Meth Code:              | H141 - Storage, Bulking, And/Or Transfer Off Site--No Treatment/Reovery (H010-H129) Or (H131-H135) |
| Quantity Tons:          | 0.0215   |
| Waste Quantity:         | 43   |
| Quantity Unit:          | P  |
| Additional Code 1:      | Not reported   |
| Additional Code 2:      | Not reported   |
| Additional Code 3:      | Not reported   |
| Additional Code 4:      | Not reported   |
| Additional Code 5:      | Not reported   |
| Shipment Date:          | 20151016   |
| Creation Date:          | 12/18/2015 22:15:09  |
| Receipt Date:           | 20151026   |
| Manifest ID:            | 008600127FLE   |
| Trans EPA ID:           | MNS000110924   |
| Trans Name:             | STERICYCLE SPECIALTY WASTE SOLUTIONS INC   |
| Trans 2 EPA ID:         | CAD983649880   |
| Trans 2 Name:           | PSC ENVIRONMENTAL SERVICES LP  |
| TSDF EPA ID:            | CAD008364432   |
| Trans Name:             | RHO CHEM LLC   |
| TSDF Alt EPA ID:        | Not reported   |

Map ID  
Direction  
Distance  
Elevation

MAP FINDINGS

Site

Database(s)

EDR ID Number  
EPA ID Number

**99 CENTS ONLY STORES #84 (Continued)**

**S113800597**

|                         |  |
|-------------------------|--|
| TSDf Alt Name:          | Not reported   |
| Waste Code Description: | 122 - Alkaline solution without metals (pH > 12.5  |
| RCRA Code:              | D002   |
| Meth Code:              | H141 - Storage, Bulking, And/Or Transfer Off Site--No Treatment/Reovery (H010-H129) Or (H131-H135) |
| Quantity Tons:          | 0.0365   |
| Waste Quantity:         | 73   |
| Quantity Unit:          | P  |
| Additional Code 1:      | Not reported   |
| Additional Code 2:      | Not reported   |
| Additional Code 3:      | Not reported   |
| Additional Code 4:      | Not reported   |
| Additional Code 5:      | Not reported   |
| Shipment Date:          | 20151016   |
| Creation Date:          | 12/18/2015 22:15:09  |
| Receipt Date:           | 20151026   |
| Manifest ID:            | 008600127FLE   |
| Trans EPA ID:           | MNS000110924   |
| Trans Name:             | STERICYCLE SPECIALTY WASTE SOLUTIONS INC   |
| Trans 2 EPA ID:         | CAD983649880   |
| Trans 2 Name:           | PSC ENVIRONMENTAL SERVICES LP  |
| TSDf EPA ID:            | CAD008364432   |
| Trans Name:             | RHO CHEM LLC   |
| TSDf Alt EPA ID:        | Not reported   |
| TSDf Alt Name:          | Not reported   |
| Waste Code Description: | 141 - Off-specification, aged, or surplus inorganics   |
| RCRA Code:              | D001   |
| Meth Code:              | H141 - Storage, Bulking, And/Or Transfer Off Site--No Treatment/Reovery (H010-H129) Or (H131-H135) |
| Quantity Tons:          | 0.0005   |
| Waste Quantity:         | 1  |
| Quantity Unit:          | P  |
| Additional Code 1:      | Not reported   |
| Additional Code 2:      | Not reported   |
| Additional Code 3:      | Not reported   |
| Additional Code 4:      | Not reported   |
| Additional Code 5:      | Not reported   |
| Shipment Date:          | 20151016   |
| Creation Date:          | Not reported   |
| Receipt Date:           | Not reported   |
| Manifest ID:            | 008600127FLE   |
| Trans EPA ID:           | MNS000110924   |
| Trans Name:             | STERICYCLE SPECIALTY WASTE SOLUTIONS INC   |
| Trans 2 EPA ID:         | CAD983649880   |
| Trans 2 Name:           | PSC ENVIRONMENTAL SERVICES LP  |
| TSDf EPA ID:            | CAD008364432   |
| Trans Name:             | RHO CHEM LLC   |
| TSDf Alt EPA ID:        | Not reported   |
| TSDf Alt Name:          | Not reported   |
| Waste Code Description: | 331 - Off-specification, aged, or surplus organics   |
| RCRA Code:              | Not reported   |
| Meth Code:              | H141 - Storage, Bulking, And/Or Transfer Off Site--No Treatment/Reovery (H010-H129) Or (H131-H135) |
| Quantity Tons:          | 0.16   |
| Waste Quantity:         | 320  |

Map ID  
Direction  
Distance  
Elevation

MAP FINDINGS

Site

Database(s)

EDR ID Number  
EPA ID Number

**99 CENTS ONLY STORES #84 (Continued)**

**S113800597**

|                         |  |
|-------------------------|--|
| Quantity Unit:          | P  |
| Additional Code 1:      | Not reported   |
| Additional Code 2:      | Not reported   |
| Additional Code 3:      | Not reported   |
| Additional Code 4:      | Not reported   |
| Additional Code 5:      | Not reported   |
| Shipment Date:          | 20151016   |
| Creation Date:          | 12/18/2015 22:15:09  |
| Receipt Date:           | 20151026   |
| Manifest ID:            | 008600127FLE   |
| Trans EPA ID:           | MNS000110924   |
| Trans Name:             | STERICYCLE SPECIALTY WASTE SOLUTIONS INC   |
| Trans 2 EPA ID:         | CAD983649880   |
| Trans 2 Name:           | PSC ENVIRONMENTAL SERVICES LP  |
| TSDf EPA ID:            | CAD008364432   |
| Trans Name:             | RHO CHEM LLC   |
| TSDf Alt EPA ID:        | Not reported   |
| TSDf Alt Name:          | Not reported   |
| Waste Code Description: | 214 - Unspecified solvent mixture  |
| RCRA Code:              | D001   |
| Meth Code:              | H141 - Storage, Bulking, And/Or Transfer Off Site--No Treatment/Reovery (H010-H129) Or (H131-H135) |
| Quantity Tons:          | 0.017  |
| Waste Quantity:         | 34   |
| Quantity Unit:          | P  |
| Additional Code 1:      | Not reported   |
| Additional Code 2:      | Not reported   |
| Additional Code 3:      | Not reported   |
| Additional Code 4:      | Not reported   |
| Additional Code 5:      | Not reported   |
| Shipment Date:          | 20151016   |
| Creation Date:          | Not reported   |
| Receipt Date:           | Not reported   |
| Manifest ID:            | 008600127FLE   |
| Trans EPA ID:           | MNS000110924   |
| Trans Name:             | STERICYCLE SPECIALTY WASTE SOLUTIONS INC   |
| Trans 2 EPA ID:         | CAD983649880   |
| Trans 2 Name:           | PSC ENVIRONMENTAL SERVICES LP  |
| TSDf EPA ID:            | CAD008364432   |
| Trans Name:             | RHO CHEM LLC   |
| TSDf Alt EPA ID:        | Not reported   |
| TSDf Alt Name:          | Not reported   |
| Waste Code Description: | - Not reported   |
| RCRA Code:              | Not reported   |
| Meth Code:              | H141 - Storage, Bulking, And/Or Transfer Off Site--No Treatment/Reovery (H010-H129) Or (H131-H135) |
| Quantity Tons:          | 0.0025   |
| Waste Quantity:         | 5  |
| Quantity Unit:          | P  |
| Additional Code 1:      | Not reported   |
| Additional Code 2:      | Not reported   |
| Additional Code 3:      | Not reported   |
| Additional Code 4:      | Not reported   |
| Additional Code 5:      | Not reported   |

Map ID  
Direction  
Distance  
Elevation

MAP FINDINGS

Site

Database(s)

EDR ID Number  
EPA ID Number

**99 CENTS ONLY STORES #84 (Continued)**

**S113800597**

Shipment Date: 20151016  
Creation Date: Not reported  
Receipt Date: Not reported  
Manifest ID: 008600127FLE  
Trans EPA ID: MNS000110924  
Trans Name: STERICYCLE SPECIALTY WASTE SOLUTIONS INC  
Trans 2 EPA ID: CAD983649880  
Trans 2 Name: PSC ENVIRONMENTAL SERVICES LP  
TSDF EPA ID: CAD008364432  
Trans Name: RHO CHEM LLC  
TSDF Alt EPA ID: Not reported  
TSDF Alt Name: Not reported  
Waste Code Description: - Not reported  
RCRA Code: Not reported  
Meth Code: H141 - Storage, Bulking, And/Or Transfer Off Site--No Treatment/Reovery (H010-H129) Or (H131-H135)

Quantity Tons: 0.006  
Waste Quantity: 12  
Quantity Unit: P  
Additional Code 1: Not reported  
Additional Code 2: Not reported  
Additional Code 3: Not reported  
Additional Code 4: Not reported  
Additional Code 5: Not reported

Shipment Date: 20151016  
Creation Date: 12/18/2015 22:15:09  
Receipt Date: 20151026  
Manifest ID: 008600127FLE  
Trans EPA ID: MNS000110924  
Trans Name: STERICYCLE SPECIALTY WASTE SOLUTIONS INC  
Trans 2 EPA ID: CAD983649880  
Trans 2 Name: PSC ENVIRONMENTAL SERVICES LP  
TSDF EPA ID: CAD008364432  
Trans Name: RHO CHEM LLC  
TSDF Alt EPA ID: Not reported  
TSDF Alt Name: Not reported  
Waste Code Description: 331 - Off-specification, aged, or surplus organics  
RCRA Code: D001  
Meth Code: H141 - Storage, Bulking, And/Or Transfer Off Site--No Treatment/Reovery (H010-H129) Or (H131-H135)

Quantity Tons: 0.007  
Waste Quantity: 14  
Quantity Unit: P  
Additional Code 1: Not reported  
Additional Code 2: Not reported  
Additional Code 3: Not reported  
Additional Code 4: Not reported  
Additional Code 5: Not reported

Shipment Date: 20150326  
Creation Date: Not reported  
Receipt Date: Not reported  
Manifest ID: 007251249FLE  
Trans EPA ID: MNS000110924  
Trans Name: STERICYCLE SPECIALTY WASTE SOLUTIONS INC  
Trans 2 EPA ID: CAD983649880

Map ID  
Direction  
Distance  
Elevation

MAP FINDINGS

Site

Database(s)

EDR ID Number  
EPA ID Number

**99 CENTS ONLY STORES #84 (Continued)**

**S113800597**

Trans 2 Name: PSC ENVIRONMENTAL SERVICES LP  
TSDF EPA ID: CAD008364432  
Trans Name: RHO CHEM LLC  
TSDF Alt EPA ID: Not reported  
TSDF Alt Name: Not reported  
Waste Code Description: - Not reported  
RCRA Code: Not reported  
Meth Code: H141 - Storage, Bulking, And/Or Transfer Off Site--No  
Treatment/Reovery (H010-H129) Or (H131-H135)  
Quantity Tons: 0.0085  
Waste Quantity: 17  
Quantity Unit: P  
Additional Code 1: Not reported  
Additional Code 2: Not reported  
Additional Code 3: Not reported  
Additional Code 4: Not reported  
Additional Code 5: Not reported

Additional Info:

Year: 2014  
Gen EPA ID: CAL000369775

Shipment Date: 20141002  
Creation Date: 3/5/2015 22:15:15  
Receipt Date: 20141006  
Manifest ID: 007182112FLE  
Trans EPA ID: MNS000110924  
Trans Name: STERICYCLE SPECIALTY WASTE SOLUTIONS INC  
Trans 2 EPA ID: OKD981588791  
Trans 2 Name: TRIAD TRANSPORT INC  
TSDF EPA ID: CAD008364432  
Trans Name: RHO CHEM LLC  
TSDF Alt EPA ID: Not reported  
TSDF Alt Name: Not reported  
Waste Code Description: 791 - Liquids with pH < 2 792 Liquids with pH < 2 with metals  
RCRA Code: D002  
Meth Code: H141 - Storage, Bulking, And/Or Transfer Off Site--No  
Treatment/Reovery (H010-H129) Or (H131-H135)  
Quantity Tons: 0.003  
Waste Quantity: 6  
Quantity Unit: P  
Additional Code 1: Not reported  
Additional Code 2: Not reported  
Additional Code 3: Not reported  
Additional Code 4: Not reported  
Additional Code 5: Not reported

Shipment Date: 20141002  
Creation Date: 3/5/2015 22:15:15  
Receipt Date: 20141006  
Manifest ID: 007182112FLE  
Trans EPA ID: MNS000110924  
Trans Name: STERICYCLE SPECIALTY WASTE SOLUTIONS INC  
Trans 2 EPA ID: OKD981588791  
Trans 2 Name: TRIAD TRANSPORT INC  
TSDF EPA ID: CAD008364432  
Trans Name: RHO CHEM LLC

Map ID  
Direction  
Distance  
Elevation

MAP FINDINGS

Site

Database(s)

EDR ID Number  
EPA ID Number

**99 CENTS ONLY STORES #84 (Continued)**

**S113800597**

|                         |  |
|-------------------------|--|
| TSDf Alt EPA ID:        | Not reported   |
| TSDf Alt Name:          | Not reported   |
| Waste Code Description: | 331 - Off-specification, aged, or surplus organics   |
| RCRA Code:              | D001   |
| Meth Code:              | H141 - Storage, Bulking, And/Or Transfer Off Site--No Treatment/Reovery (H010-H129) Or (H131-H135) |
| Quantity Tons:          | 0.009  |
| Waste Quantity:         | 18   |
| Quantity Unit:          | P  |
| Additional Code 1:      | Not reported   |
| Additional Code 2:      | Not reported   |
| Additional Code 3:      | Not reported   |
| Additional Code 4:      | Not reported   |
| Additional Code 5:      | Not reported   |
| Shipment Date:          | 20141002   |
| Creation Date:          | 3/5/2015 22:15:15  |
| Receipt Date:           | 20141006   |
| Manifest ID:            | 007182112FLE   |
| Trans EPA ID:           | MNS000110924   |
| Trans Name:             | STERICYCLE SPECIALTY WASTE SOLUTIONS INC   |
| Trans 2 EPA ID:         | OKD981588791   |
| Trans 2 Name:           | TRIAD TRANSPORT INC  |
| TSDf EPA ID:            | CAD008364432   |
| Trans Name:             | RHO CHEM LLC   |
| TSDf Alt EPA ID:        | Not reported   |
| TSDf Alt Name:          | Not reported   |
| Waste Code Description: | 214 - Unspecified solvent mixture  |
| RCRA Code:              | D001   |
| Meth Code:              | H141 - Storage, Bulking, And/Or Transfer Off Site--No Treatment/Reovery (H010-H129) Or (H131-H135) |
| Quantity Tons:          | 0.068  |
| Waste Quantity:         | 136  |
| Quantity Unit:          | P  |
| Additional Code 1:      | Not reported   |
| Additional Code 2:      | Not reported   |
| Additional Code 3:      | Not reported   |
| Additional Code 4:      | Not reported   |
| Additional Code 5:      | Not reported   |
| Shipment Date:          | 20141002   |
| Creation Date:          | Not reported   |
| Receipt Date:           | Not reported   |
| Manifest ID:            | 007182112FLE   |
| Trans EPA ID:           | MNS000110924   |
| Trans Name:             | STERICYCLE SPECIALTY WASTE SOLUTIONS INC   |
| Trans 2 EPA ID:         | OKD981588791   |
| Trans 2 Name:           | TRIAD TRANSPORT INC  |
| TSDf EPA ID:            | CAD008364432   |
| Trans Name:             | RHO CHEM LLC   |
| TSDf Alt EPA ID:        | Not reported   |
| TSDf Alt Name:          | Not reported   |
| Waste Code Description: | - Not reported   |
| RCRA Code:              | Not reported   |
| Meth Code:              | H141 - Storage, Bulking, And/Or Transfer Off Site--No Treatment/Reovery (H010-H129) Or (H131-H135) |
| Quantity Tons:          | 0.0495   |



Map ID  
Direction  
Distance  
Elevation

MAP FINDINGS

Site

Database(s)

EDR ID Number  
EPA ID Number

**99 CENTS ONLY STORES #84 (Continued)**

**S113800597**

|                         |  |
|-------------------------|--|
| Waste Quantity:         | 99   |
| Quantity Unit:          | P  |
| Additional Code 1:      | Not reported   |
| Additional Code 2:      | Not reported   |
| Additional Code 3:      | Not reported   |
| Additional Code 4:      | Not reported   |
| Additional Code 5:      | Not reported   |
| Shipment Date:          | 20141002   |
| Creation Date:          | Not reported   |
| Receipt Date:           | Not reported   |
| Manifest ID:            | 007182112FLE   |
| Trans EPA ID:           | MNS000110924   |
| Trans Name:             | STERICYCLE SPECIALTY WASTE SOLUTIONS INC   |
| Trans 2 EPA ID:         | OKD981588791   |
| Trans 2 Name:           | TRIAD TRANSPORT INC  |
| TSDf EPA ID:            | CAD008364432   |
| Trans Name:             | RHO CHEM LLC   |
| TSDf Alt EPA ID:        | Not reported   |
| TSDf Alt Name:          | Not reported   |
| Waste Code Description: | 331 - Off-specification, aged, or surplus organics   |
| RCRA Code:              | Not reported   |
| Meth Code:              | H141 - Storage, Bulking, And/Or Transfer Off Site--No Treatment/Reovery (H010-H129) Or (H131-H135) |
| Quantity Tons:          | 0.313  |
| Waste Quantity:         | 626  |
| Quantity Unit:          | P  |
| Additional Code 1:      | Not reported   |
| Additional Code 2:      | Not reported   |
| Additional Code 3:      | Not reported   |
| Additional Code 4:      | Not reported   |
| Additional Code 5:      | Not reported   |
| Shipment Date:          | 20141002   |
| Creation Date:          | 3/5/2015 22:15:15  |
| Receipt Date:           | 20141006   |
| Manifest ID:            | 007182112FLE   |
| Trans EPA ID:           | MNS000110924   |
| Trans Name:             | STERICYCLE SPECIALTY WASTE SOLUTIONS INC   |
| Trans 2 EPA ID:         | OKD981588791   |
| Trans 2 Name:           | TRIAD TRANSPORT INC  |
| TSDf EPA ID:            | CAD008364432   |
| Trans Name:             | RHO CHEM LLC   |
| TSDf Alt EPA ID:        | Not reported   |
| TSDf Alt Name:          | Not reported   |
| Waste Code Description: | 122 - Alkaline solution without metals (pH > 12.5  |
| RCRA Code:              | D002   |
| Meth Code:              | H141 - Storage, Bulking, And/Or Transfer Off Site--No Treatment/Reovery (H010-H129) Or (H131-H135) |
| Quantity Tons:          | 0.019  |
| Waste Quantity:         | 38   |
| Quantity Unit:          | P  |
| Additional Code 1:      | Not reported   |
| Additional Code 2:      | Not reported   |
| Additional Code 3:      | Not reported   |
| Additional Code 4:      | Not reported   |
| Additional Code 5:      | Not reported   |

Map ID  
Direction  
Distance  
Elevation

MAP FINDINGS

Site

Database(s)

EDR ID Number  
EPA ID Number

**99 CENTS ONLY STORES #84 (Continued)**

**S113800597**

Shipment Date: 20140411  
Creation Date: 8/22/2014 22:15:05  
Receipt Date: 20140424  
Manifest ID: 006275707FLE  
Trans EPA ID: MNS000110924  
Trans Name: STERICYCLE SPECIALTY WASTE SOLUTIONS INC  
Trans 2 EPA ID: OKD981588791  
Trans 2 Name: TRIAD TRANSPORT INC  
TSDF EPA ID: INR000110197  
Trans Name: STERICYCLE INC  
TSDF Alt EPA ID: Not reported  
TSDF Alt Name: Not reported  
Waste Code Description: 791 - Liquids with pH < 2 792 Liquids with pH < 2 with metals  
RCRA Code: D002  
Meth Code: H141 - Storage, Bulking, And/Or Transfer Off Site--No Treatment/Reovery (H010-H129) Or (H131-H135)  
  
Quantity Tons: 0.005  
Waste Quantity: 10  
Quantity Unit: P  
Additional Code 1: Not reported  
Additional Code 2: Not reported  
Additional Code 3: Not reported  
Additional Code 4: Not reported  
Additional Code 5: Not reported

Shipment Date: 20140411  
Creation Date: 8/22/2014 22:15:05  
Receipt Date: 20140424  
Manifest ID: 006275707FLE  
Trans EPA ID: MNS000110924  
Trans Name: STERICYCLE SPECIALTY WASTE SOLUTIONS INC  
Trans 2 EPA ID: OKD981588791  
Trans 2 Name: TRIAD TRANSPORT INC  
TSDF EPA ID: INR000110197  
Trans Name: STERICYCLE INC  
TSDF Alt EPA ID: Not reported  
TSDF Alt Name: Not reported  
Waste Code Description: 141 - Off-specification, aged, or surplus inorganics  
RCRA Code: D001  
Meth Code: H141 - Storage, Bulking, And/Or Transfer Off Site--No Treatment/Reovery (H010-H129) Or (H131-H135)  
  
Quantity Tons: 0.0095  
Waste Quantity: 19  
Quantity Unit: P  
Additional Code 1: Not reported  
Additional Code 2: Not reported  
Additional Code 3: Not reported  
Additional Code 4: Not reported  
Additional Code 5: Not reported

Shipment Date: 20140411  
Creation Date: 8/22/2014 22:15:05  
Receipt Date: 20140424  
Manifest ID: 006275707FLE  
Trans EPA ID: MNS000110924  
Trans Name: STERICYCLE SPECIALTY WASTE SOLUTIONS INC  
Trans 2 EPA ID: OKD981588791

Map ID  
Direction  
Distance  
Elevation

MAP FINDINGS

Site

Database(s)

EDR ID Number  
EPA ID Number

**99 CENTS ONLY STORES #84 (Continued)**

**S113800597**

Trans 2 Name: TRIAD TRANSPORT INC  
TSDF EPA ID: INR000110197  
Trans Name: STERICYCLE INC  
TSDF Alt EPA ID: Not reported  
TSDF Alt Name: Not reported  
Waste Code Description: 214 - Unspecified solvent mixture  
RCRA Code: D001  
Meth Code: H141 - Storage, Bulking, And/Or Transfer Off Site--No  
Treatment/Reovery (H010-H129) Or (H131-H135)  
Quantity Tons: 0.029  
Waste Quantity: 58  
Quantity Unit: P  
Additional Code 1: Not reported  
Additional Code 2: Not reported  
Additional Code 3: Not reported  
Additional Code 4: Not reported  
Additional Code 5: Not reported  
  
Shipment Date: 20140411  
Creation Date: Not reported  
Receipt Date: Not reported  
Manifest ID: 006275707FLE  
Trans EPA ID: MNS000110924  
Trans Name: STERICYCLE SPECIALTY WASTE SOLUTIONS INC  
Trans 2 EPA ID: OKD981588791  
Trans 2 Name: TRIAD TRANSPORT INC  
TSDF EPA ID: INR000110197  
Trans Name: STERICYCLE INC  
TSDF Alt EPA ID: Not reported  
TSDF Alt Name: Not reported  
Waste Code Description: - Not reported  
RCRA Code: Not reported  
Meth Code: - Not reported  
Quantity Tons: 0.013  
Waste Quantity: 26  
Quantity Unit: P  
Additional Code 1: Not reported  
Additional Code 2: Not reported  
Additional Code 3: Not reported  
Additional Code 4: Not reported  
Additional Code 5: Not reported

**Additional Info:**

Year: 2016  
Gen EPA ID: CAL000369775

Shipment Date: 20151016  
Creation Date: Not reported  
Receipt Date: Not reported  
Manifest ID: 008600127FLE  
Trans EPA ID: MNS000110924  
Trans Name: STERICYCLE SPECIALTY WASTE SOLUTIONS INC  
Trans 2 EPA ID: CAD983649880  
Trans 2 Name: PSC ENVIRONMENTAL SERVICES LP  
TSDF EPA ID: CAD008364432  
Trans Name: RHO CHEM LLC  
TSDF Alt EPA ID: Not reported

Map ID  
Direction  
Distance  
Elevation

MAP FINDINGS

Site

Database(s)

EDR ID Number  
EPA ID Number

**99 CENTS ONLY STORES #84 (Continued)**

**S113800597**

|                         |  |
|-------------------------|--|
| TSDf Alt Name:          | Not reported   |
| Waste Code Description: | 791 - Liquids with pH < 2 792 Liquids with pH < 2 with metals                                      |
| RCRA Code:              | D002   |
| Meth Code:              | H141 - Storage, Bulking, And/Or Transfer Off Site--No Treatment/Reovery (H010-H129) Or (H131-H135) |
| Quantity Tons:          | 0.0215   |
| Waste Quantity:         | 43   |
| Quantity Unit:          | P  |
| Additional Code 1:      | Not reported   |
| Additional Code 2:      | Not reported   |
| Additional Code 3:      | Not reported   |
| Additional Code 4:      | Not reported   |
| Additional Code 5:      | Not reported   |
| Shipment Date:          | 20151016   |
| Creation Date:          | 12/18/2015 22:15:09  |
| Receipt Date:           | 20151026   |
| Manifest ID:            | 008600127FLE   |
| Trans EPA ID:           | MNS000110924   |
| Trans Name:             | STERICYCLE SPECIALTY WASTE SOLUTIONS INC   |
| Trans 2 EPA ID:         | CAD983649880   |
| Trans 2 Name:           | PSC ENVIRONMENTAL SERVICES LP  |
| TSDf EPA ID:            | CAD008364432   |
| Trans Name:             | RHO CHEM LLC   |
| TSDf Alt EPA ID:        | Not reported   |
| TSDf Alt Name:          | Not reported   |
| Waste Code Description: | 122 - Alkaline solution without metals (pH > 12.5  |
| RCRA Code:              | D002   |
| Meth Code:              | H141 - Storage, Bulking, And/Or Transfer Off Site--No Treatment/Reovery (H010-H129) Or (H131-H135) |
| Quantity Tons:          | 0.0365   |
| Waste Quantity:         | 73   |
| Quantity Unit:          | P  |
| Additional Code 1:      | Not reported   |
| Additional Code 2:      | Not reported   |
| Additional Code 3:      | Not reported   |
| Additional Code 4:      | Not reported   |
| Additional Code 5:      | Not reported   |
| Shipment Date:          | 20151016   |
| Creation Date:          | Not reported   |
| Receipt Date:           | Not reported   |
| Manifest ID:            | 008600127FLE   |
| Trans EPA ID:           | MNS000110924   |
| Trans Name:             | STERICYCLE SPECIALTY WASTE SOLUTIONS INC   |
| Trans 2 EPA ID:         | CAD983649880   |
| Trans 2 Name:           | PSC ENVIRONMENTAL SERVICES LP  |
| TSDf EPA ID:            | CAD008364432   |
| Trans Name:             | RHO CHEM LLC   |
| TSDf Alt EPA ID:        | Not reported   |
| TSDf Alt Name:          | Not reported   |
| Waste Code Description: | - Not reported   |
| RCRA Code:              | Not reported   |
| Meth Code:              | H141 - Storage, Bulking, And/Or Transfer Off Site--No Treatment/Reovery (H010-H129) Or (H131-H135) |
| Quantity Tons:          | 0.0025   |
| Waste Quantity:         | 5  |

Map ID  
Direction  
Distance  
Elevation

MAP FINDINGS

Site

Database(s)

EDR ID Number  
EPA ID Number

**99 CENTS ONLY STORES #84 (Continued)**

**S113800597**

|                         |  |
|-------------------------|--|
| Quantity Unit:          | P  |
| Additional Code 1:      | Not reported   |
| Additional Code 2:      | Not reported   |
| Additional Code 3:      | Not reported   |
| Additional Code 4:      | Not reported   |
| Additional Code 5:      | Not reported   |
| Shipment Date:          | 20151016   |
| Creation Date:          | Not reported   |
| Receipt Date:           | Not reported   |
| Manifest ID:            | 008600127FLE   |
| Trans EPA ID:           | MNS000110924   |
| Trans Name:             | STERICYCLE SPECIALTY WASTE SOLUTIONS INC   |
| Trans 2 EPA ID:         | CAD983649880   |
| Trans 2 Name:           | PSC ENVIRONMENTAL SERVICES LP  |
| TSDf EPA ID:            | CAD008364432   |
| Trans Name:             | RHO CHEM LLC   |
| TSDf Alt EPA ID:        | Not reported   |
| TSDf Alt Name:          | Not reported   |
| Waste Code Description: | - Not reported   |
| RCRA Code:              | Not reported   |
| Meth Code:              | H141 - Storage, Bulking, And/Or Transfer Off Site--No Treatment/Reovery (H010-H129) Or (H131-H135) |
| Quantity Tons:          | 0.006  |
| Waste Quantity:         | 12   |
| Quantity Unit:          | P  |
| Additional Code 1:      | Not reported   |
| Additional Code 2:      | Not reported   |
| Additional Code 3:      | Not reported   |
| Additional Code 4:      | Not reported   |
| Additional Code 5:      | Not reported   |
| Shipment Date:          | 20151016   |
| Creation Date:          | Not reported   |
| Receipt Date:           | Not reported   |
| Manifest ID:            | 008600127FLE   |
| Trans EPA ID:           | MNS000110924   |
| Trans Name:             | STERICYCLE SPECIALTY WASTE SOLUTIONS INC   |
| Trans 2 EPA ID:         | CAD983649880   |
| Trans 2 Name:           | PSC ENVIRONMENTAL SERVICES LP  |
| TSDf EPA ID:            | CAD008364432   |
| Trans Name:             | RHO CHEM LLC   |
| TSDf Alt EPA ID:        | Not reported   |
| TSDf Alt Name:          | Not reported   |
| Waste Code Description: | 331 - Off-specification, aged, or surplus organics   |
| RCRA Code:              | Not reported   |
| Meth Code:              | H141 - Storage, Bulking, And/Or Transfer Off Site--No Treatment/Reovery (H010-H129) Or (H131-H135) |
| Quantity Tons:          | 0.16   |
| Waste Quantity:         | 320  |
| Quantity Unit:          | P  |
| Additional Code 1:      | Not reported   |
| Additional Code 2:      | Not reported   |
| Additional Code 3:      | Not reported   |
| Additional Code 4:      | Not reported   |
| Additional Code 5:      | Not reported   |

Map ID  
Direction  
Distance  
Elevation

MAP FINDINGS

Site

Database(s)

EDR ID Number  
EPA ID Number

**99 CENTS ONLY STORES #84 (Continued)**

**S113800597**

Shipment Date: 20151016  
Creation Date: Not reported  
Receipt Date: Not reported  
Manifest ID: 008600127FLE  
Trans EPA ID: MNS000110924  
Trans Name: STERICYCLE SPECIALTY WASTE SOLUTIONS INC  
Trans 2 EPA ID: CAD983649880  
Trans 2 Name: PSC ENVIRONMENTAL SERVICES LP  
TSDF EPA ID: CAD008364432  
Trans Name: RHO CHEM LLC  
TSDF Alt EPA ID: Not reported  
TSDF Alt Name: Not reported  
Waste Code Description: 181 - Other inorganic solid waste Organics  
RCRA Code: D009  
Meth Code: H141 - Storage, Bulking, And/Or Transfer Off Site--No Treatment/Reovery (H010-H129) Or (H131-H135)  
  
Quantity Tons: 0.003  
Waste Quantity: 6  
Quantity Unit: P  
Additional Code 1: Not reported  
Additional Code 2: Not reported  
Additional Code 3: Not reported  
Additional Code 4: Not reported  
Additional Code 5: Not reported

Shipment Date: 20151016  
Creation Date: 12/18/2015 22:15:09  
Receipt Date: 20151026  
Manifest ID: 008600127FLE  
Trans EPA ID: MNS000110924  
Trans Name: STERICYCLE SPECIALTY WASTE SOLUTIONS INC  
Trans 2 EPA ID: CAD983649880  
Trans 2 Name: PSC ENVIRONMENTAL SERVICES LP  
TSDF EPA ID: CAD008364432  
Trans Name: RHO CHEM LLC  
TSDF Alt EPA ID: Not reported  
TSDF Alt Name: Not reported  
Waste Code Description: 141 - Off-specification, aged, or surplus inorganics  
RCRA Code: D001  
Meth Code: H141 - Storage, Bulking, And/Or Transfer Off Site--No Treatment/Reovery (H010-H129) Or (H131-H135)  
  
Quantity Tons: 0.0005  
Waste Quantity: 1  
Quantity Unit: P  
Additional Code 1: Not reported  
Additional Code 2: Not reported  
Additional Code 3: Not reported  
Additional Code 4: Not reported  
Additional Code 5: Not reported

Shipment Date: 20151016  
Creation Date: 12/18/2015 22:15:09  
Receipt Date: 20151026  
Manifest ID: 008600127FLE  
Trans EPA ID: MNS000110924  
Trans Name: STERICYCLE SPECIALTY WASTE SOLUTIONS INC  
Trans 2 EPA ID: CAD983649880

Map ID  
Direction  
Distance  
Elevation

MAP FINDINGS

Site

Database(s)

EDR ID Number  
EPA ID Number

**99 CENTS ONLY STORES #84 (Continued)**

**S113800597**

|                         |  |
|-------------------------|--|
| Trans 2 Name:           | PSC ENVIRONMENTAL SERVICES LP  |
| TSDF EPA ID:            | CAD008364432   |
| Trans Name:             | RHO CHEM LLC   |
| TSDF Alt EPA ID:        | Not reported   |
| TSDF Alt Name:          | Not reported   |
| Waste Code Description: | 331 - Off-specification, aged, or surplus organics   |
| RCRA Code:              | D001   |
| Meth Code:              | H141 - Storage, Bulking, And/Or Transfer Off Site--No Treatment/Reovery (H010-H129) Or (H131-H135) |
| Quantity Tons:          | 0.007  |
| Waste Quantity:         | 14   |
| Quantity Unit:          | P  |
| Additional Code 1:      | Not reported   |
| Additional Code 2:      | Not reported   |
| Additional Code 3:      | Not reported   |
| Additional Code 4:      | Not reported   |
| Additional Code 5:      | Not reported   |
| Shipment Date:          | 20151016   |
| Creation Date:          | 12/18/2015 22:15:09  |
| Receipt Date:           | 20151026   |
| Manifest ID:            | 008600127FLE   |
| Trans EPA ID:           | MNS000110924   |
| Trans Name:             | STERICYCLE SPECIALTY WASTE SOLUTIONS INC   |
| Trans 2 EPA ID:         | CAD983649880   |
| Trans 2 Name:           | PSC ENVIRONMENTAL SERVICES LP  |
| TSDF EPA ID:            | CAD008364432   |
| Trans Name:             | RHO CHEM LLC   |
| TSDF Alt EPA ID:        | Not reported   |
| TSDF Alt Name:          | Not reported   |
| Waste Code Description: | 214 - Unspecified solvent mixture  |
| RCRA Code:              | D001   |
| Meth Code:              | H141 - Storage, Bulking, And/Or Transfer Off Site--No Treatment/Reovery (H010-H129) Or (H131-H135) |
| Quantity Tons:          | 0.017  |
| Waste Quantity:         | 34   |
| Quantity Unit:          | P  |
| Additional Code 1:      | Not reported   |
| Additional Code 2:      | Not reported   |
| Additional Code 3:      | Not reported   |
| Additional Code 4:      | Not reported   |
| Additional Code 5:      | Not reported   |
| Shipment Date:          | 20150326   |
| Creation Date:          | 6/25/2015 22:16:05   |
| Receipt Date:           | 20150401   |
| Manifest ID:            | 007251249FLE   |
| Trans EPA ID:           | MNS000110924   |
| Trans Name:             | STERICYCLE SPECIALTY WASTE SOLUTIONS INC   |
| Trans 2 EPA ID:         | CAD983649880   |
| Trans 2 Name:           | PSC ENVIRONMENTAL SERVICES LP  |
| TSDF EPA ID:            | CAD008364432   |
| Trans Name:             | RHO CHEM LLC   |
| TSDF Alt EPA ID:        | Not reported   |
| TSDF Alt Name:          | Not reported   |
| Waste Code Description: | 214 - Unspecified solvent mixture  |
| RCRA Code:              | D001   |

Map ID  
Direction  
Distance  
Elevation

MAP FINDINGS

Site

Database(s)

EDR ID Number  
EPA ID Number

**99 CENTS ONLY STORES #84 (Continued)**

**S113800597**

Meth Code: H141 - Storage, Bulking, And/Or Transfer Off Site--No  
Treatment/Reovery (H010-H129) Or (H131-H135)  
Quantity Tons: 0.005  
Waste Quantity: 10  
Quantity Unit: P  
Additional Code 1: Not reported  
Additional Code 2: Not reported  
Additional Code 3: Not reported  
Additional Code 4: Not reported  
Additional Code 5: Not reported

Additional Info:

Year: 2012  
Gen EPA ID: CAL000369775

Shipment Date: 20121113  
Creation Date: 1/25/2013 22:15:09  
Receipt Date: 20121120  
Manifest ID: 010763677JJK  
Trans EPA ID: CAR000188201  
Trans Name: ENVIRONMENTAL RECOVERY SERVICES INC  
Trans 2 EPA ID: Not reported  
Trans 2 Name: Not reported  
TSDf EPA ID: CAD028409019  
Trans Name: CROSBY & OVERTON  
TSDf Alt EPA ID: Not reported  
TSDf Alt Name: Not reported  
Waste Code Description: 352 - Other organic solids  
RCRA Code: F003  
Meth Code: H141 - Storage, Bulking, And/Or Transfer Off Site--No  
Treatment/Reovery (H010-H129) Or (H131-H135)  
Quantity Tons: 0.0025  
Waste Quantity: 5  
Quantity Unit: P  
Additional Code 1: D001  
Additional Code 2: Not reported  
Additional Code 3: Not reported  
Additional Code 4: Not reported  
Additional Code 5: Not reported

Shipment Date: 20121113  
Creation Date: 1/25/2013 22:15:09  
Receipt Date: 20121120  
Manifest ID: 010763677JJK  
Trans EPA ID: CAR000188201  
Trans Name: ENVIRONMENTAL RECOVERY SERVICES INC  
Trans 2 EPA ID: Not reported  
Trans 2 Name: Not reported  
TSDf EPA ID: CAD028409019  
Trans Name: CROSBY & OVERTON  
TSDf Alt EPA ID: Not reported  
TSDf Alt Name: Not reported  
Waste Code Description: 331 - Off-specification, aged, or surplus organics  
RCRA Code: D001  
Meth Code: H141 - Storage, Bulking, And/Or Transfer Off Site--No  
Treatment/Reovery (H010-H129) Or (H131-H135)  
Quantity Tons: 0.005



Map ID  
Direction  
Distance  
Elevation

MAP FINDINGS

Site

Database(s)

EDR ID Number  
EPA ID Number

**99 CENTS ONLY STORES #84 (Continued)**

**S113800597**

|                         |  |
|-------------------------|--|
| Waste Quantity:         | 10   |
| Quantity Unit:          | P  |
| Additional Code 1:      | Not reported   |
| Additional Code 2:      | Not reported   |
| Additional Code 3:      | Not reported   |
| Additional Code 4:      | Not reported   |
| Additional Code 5:      | Not reported   |
| Shipment Date:          | 20121113   |
| Creation Date:          | Not reported   |
| Receipt Date:           | Not reported   |
| Manifest ID:            | 010763677JJK   |
| Trans EPA ID:           | CAR000188201   |
| Trans Name:             | ENVIRONMENTAL RECOVERY SERVICES INC  |
| Trans 2 EPA ID:         | Not reported   |
| Trans 2 Name:           | Not reported   |
| TSDF EPA ID:            | CAD028409019   |
| Trans Name:             | CROSBY & OVERTON   |
| TSDF Alt EPA ID:        | Not reported   |
| TSDF Alt Name:          | Not reported   |
| Waste Code Description: | 181 - Other inorganic solid waste Organics   |
| RCRA Code:              | Not reported   |
| Meth Code:              | H141 - Storage, Bulking, And/Or Transfer Off Site--No Treatment/Reovery (H010-H129) Or (H131-H135) |
| Quantity Tons:          | 0.005  |
| Waste Quantity:         | 10   |
| Quantity Unit:          | P  |
| Additional Code 1:      | Not reported   |
| Additional Code 2:      | Not reported   |
| Additional Code 3:      | Not reported   |
| Additional Code 4:      | Not reported   |
| Additional Code 5:      | Not reported   |
| Shipment Date:          | 20121113   |
| Creation Date:          | 1/25/2013 22:15:09   |
| Receipt Date:           | 20121120   |
| Manifest ID:            | 010763677JJK   |
| Trans EPA ID:           | CAR000188201   |
| Trans Name:             | ENVIRONMENTAL RECOVERY SERVICES INC  |
| Trans 2 EPA ID:         | Not reported   |
| Trans 2 Name:           | Not reported   |
| TSDF EPA ID:            | CAD028409019   |
| Trans Name:             | CROSBY & OVERTON   |
| TSDF Alt EPA ID:        | Not reported   |
| TSDF Alt Name:          | Not reported   |
| Waste Code Description: | 352 - Other organic solids   |
| RCRA Code:              | Not reported   |
| Meth Code:              | H141 - Storage, Bulking, And/Or Transfer Off Site--No Treatment/Reovery (H010-H129) Or (H131-H135) |
| Quantity Tons:          | 0.005  |
| Waste Quantity:         | 10   |
| Quantity Unit:          | P  |
| Additional Code 1:      | Not reported   |
| Additional Code 2:      | Not reported   |
| Additional Code 3:      | Not reported   |
| Additional Code 4:      | Not reported   |
| Additional Code 5:      | Not reported   |

Map ID  
Direction  
Distance  
Elevation

MAP FINDINGS

Site

Database(s)

EDR ID Number  
EPA ID Number

**99 CENTS ONLY STORES #84 (Continued)**

**S113800597**

|                         |  |
|-------------------------|--|
| Shipment Date:          | 20120525   |
| Creation Date:          | 8/7/2012 22:15:19  |
| Receipt Date:           | 20120531   |
| Manifest ID:            | 009804887JJK   |
| Trans EPA ID:           | CAR000188201   |
| Trans Name:             | ENVIRONMENTAL RECOVERY SERVICES INC  |
| Trans 2 EPA ID:         | Not reported   |
| Trans 2 Name:           | Not reported   |
| TSDF EPA ID:            | CAD028409019   |
| Trans Name:             | CROSBY & OVERTON   |
| TSDF Alt EPA ID:        | Not reported   |
| TSDF Alt Name:          | Not reported   |
| Waste Code Description: | 352 - Other organic solids   |
| RCRA Code:              | Not reported   |
| Meth Code:              | H141 - Storage, Bulking, And/Or Transfer Off Site--No Treatment/Reovery (H010-H129) Or (H131-H135) |
| Quantity Tons:          | 0.0075   |
| Waste Quantity:         | 15   |
| Quantity Unit:          | P  |
| Additional Code 1:      | Not reported   |
| Additional Code 2:      | Not reported   |
| Additional Code 3:      | Not reported   |
| Additional Code 4:      | Not reported   |
| Additional Code 5:      | Not reported   |
| Shipment Date:          | 20120525   |
| Creation Date:          | 8/7/2012 22:15:19  |
| Receipt Date:           | 20120531   |
| Manifest ID:            | 009804887JJK   |
| Trans EPA ID:           | CAR000188201   |
| Trans Name:             | ENVIRONMENTAL RECOVERY SERVICES INC  |
| Trans 2 EPA ID:         | Not reported   |
| Trans 2 Name:           | Not reported   |
| TSDF EPA ID:            | CAD028409019   |
| Trans Name:             | CROSBY & OVERTON   |
| TSDF Alt EPA ID:        | Not reported   |
| TSDF Alt Name:          | Not reported   |
| Waste Code Description: | 331 - Off-specification, aged, or surplus organics   |
| RCRA Code:              | D001   |
| Meth Code:              | H141 - Storage, Bulking, And/Or Transfer Off Site--No Treatment/Reovery (H010-H129) Or (H131-H135) |
| Quantity Tons:          | 0.0075   |
| Waste Quantity:         | 15   |
| Quantity Unit:          | P  |
| Additional Code 1:      | Not reported   |
| Additional Code 2:      | Not reported   |
| Additional Code 3:      | Not reported   |
| Additional Code 4:      | Not reported   |
| Additional Code 5:      | Not reported   |
| Shipment Date:          | 20120525   |
| Creation Date:          | 8/7/2012 22:15:19  |
| Receipt Date:           | 20120531   |
| Manifest ID:            | 009804887JJK   |
| Trans EPA ID:           | CAR000188201   |
| Trans Name:             | ENVIRONMENTAL RECOVERY SERVICES INC  |
| Trans 2 EPA ID:         | Not reported   |

Map ID  
Direction  
Distance  
Elevation

MAP FINDINGS

Site

Database(s)

EDR ID Number  
EPA ID Number

**99 CENTS ONLY STORES #84 (Continued)**

**S113800597**

Trans 2 Name: Not reported  
TSDF EPA ID: CAD028409019  
Trans Name: CROSBY & OVERTON  
TSDF Alt EPA ID: Not reported  
TSDF Alt Name: Not reported  
Waste Code Description: 181 - Other inorganic solid waste Organics  
RCRA Code: Not reported  
Meth Code: H141 - Storage, Bulking, And/Or Transfer Off Site--No Treatment/Reovery (H010-H129) Or (H131-H135)  
  
Quantity Tons: 0.0075  
Waste Quantity: 15  
Quantity Unit: P  
Additional Code 1: Not reported  
Additional Code 2: Not reported  
Additional Code 3: Not reported  
Additional Code 4: Not reported  
Additional Code 5: Not reported  
  
Shipment Date: 20120525  
Creation Date: 8/7/2012 22:15:19  
Receipt Date: 20120531  
Manifest ID: 009804887JJK  
Trans EPA ID: CAR000188201  
Trans Name: ENVIRONMENTAL RECOVERY SERVICES INC  
Trans 2 EPA ID: Not reported  
Trans 2 Name: Not reported  
TSDF EPA ID: CAD028409019  
Trans Name: CROSBY & OVERTON  
TSDF Alt EPA ID: Not reported  
TSDF Alt Name: Not reported  
Waste Code Description: 352 - Other organic solids  
RCRA Code: F003  
Meth Code: H141 - Storage, Bulking, And/Or Transfer Off Site--No Treatment/Reovery (H010-H129) Or (H131-H135)  
  
Quantity Tons: 0.015  
Waste Quantity: 30  
Quantity Unit: P  
Additional Code 1: D001  
Additional Code 2: Not reported  
Additional Code 3: Not reported  
Additional Code 4: Not reported  
Additional Code 5: Not reported

**Additional Info:**

Year: 2017  
Gen EPA ID: CAL000369775

Shipment Date: 20170923  
Creation Date: Not reported  
Receipt Date: Not reported  
Manifest ID: 010800066FLE  
Trans EPA ID: MNS000110924  
Trans Name: STERICYCLE SPECIALTY WASTE SOLUTIONS INC  
Trans 2 EPA ID: CAR000217554  
Trans 2 Name: CRUZ CONTAINERS LOGISTICS INC  
TSDF EPA ID: CAD008364432  
Trans Name: RHO CHEM LLC

Map ID  
Direction  
Distance  
Elevation

MAP FINDINGS

Site

Database(s)

EDR ID Number  
EPA ID Number

**99 CENTS ONLY STORES #84 (Continued)**

**S113800597**

|                         |  |
|-------------------------|--|
| TSDf Alt EPA ID:        | Not reported   |
| TSDf Alt Name:          | Not reported   |
| Waste Code Description: | 331 - Off-specification, aged, or surplus organics   |
| RCRA Code:              | Not reported   |
| Meth Code:              | H141 - Storage, Bulking, And/Or Transfer Off Site--No Treatment/Reovery (H010-H129) Or (H131-H135) |
| Quantity Tons:          | 0.076  |
| Waste Quantity:         | 152  |
| Quantity Unit:          | P  |
| Additional Code 1:      | Not reported   |
| Additional Code 2:      | Not reported   |
| Additional Code 3:      | Not reported   |
| Additional Code 4:      | Not reported   |
| Additional Code 5:      | Not reported   |
| Shipment Date:          | 20170923   |
| Creation Date:          | Not reported   |
| Receipt Date:           | Not reported   |
| Manifest ID:            | 010800066FLE   |
| Trans EPA ID:           | MNS000110924   |
| Trans Name:             | STERICYCLE SPECIALTY WASTE SOLUTIONS INC   |
| Trans 2 EPA ID:         | CAR000217554   |
| Trans 2 Name:           | CRUZ CONTAINERS LOGISTICS INC  |
| TSDf EPA ID:            | CAD008364432   |
| Trans Name:             | RHO CHEM LLC   |
| TSDf Alt EPA ID:        | Not reported   |
| TSDf Alt Name:          | Not reported   |
| Waste Code Description: | 214 - Unspecified solvent mixture  |
| RCRA Code:              | D001   |
| Meth Code:              | H141 - Storage, Bulking, And/Or Transfer Off Site--No Treatment/Reovery (H010-H129) Or (H131-H135) |
| Quantity Tons:          | 0.009  |
| Waste Quantity:         | 18   |
| Quantity Unit:          | P  |
| Additional Code 1:      | Not reported   |
| Additional Code 2:      | Not reported   |
| Additional Code 3:      | Not reported   |
| Additional Code 4:      | Not reported   |
| Additional Code 5:      | Not reported   |
| Shipment Date:          | 20170923   |
| Creation Date:          | 7/16/2018 18:30:36   |
| Receipt Date:           | 20171002   |
| Manifest ID:            | 010800066FLE   |
| Trans EPA ID:           | MNS000110924   |
| Trans Name:             | STERICYCLE SPECIALTY WASTE SOLUTIONS INC   |
| Trans 2 EPA ID:         | CAR000217554   |
| Trans 2 Name:           | CRUZ CONTAINERS LOGISTICS INC  |
| TSDf EPA ID:            | CAD008364432   |
| Trans Name:             | RHO CHEM LLC   |
| TSDf Alt EPA ID:        | Not reported   |
| TSDf Alt Name:          | Not reported   |
| Waste Code Description: | 122 - Alkaline solution without metals (pH > 12.5)   |
| RCRA Code:              | D002   |
| Meth Code:              | H141 - Storage, Bulking, And/Or Transfer Off Site--No Treatment/Reovery (H010-H129) Or (H131-H135) |
| Quantity Tons:          | 0.0155   |

Map ID  
Direction  
Distance  
Elevation

MAP FINDINGS

Site

Database(s)

EDR ID Number  
EPA ID Number

**99 CENTS ONLY STORES #84 (Continued)**

**S113800597**

|                         |  |
|-------------------------|--|
| Waste Quantity:         | 31   |
| Quantity Unit:          | P  |
| Additional Code 1:      | Not reported   |
| Additional Code 2:      | Not reported   |
| Additional Code 3:      | Not reported   |
| Additional Code 4:      | Not reported   |
| Additional Code 5:      | Not reported   |
| Shipment Date:          | 20170923   |
| Creation Date:          | 7/16/2018 18:30:36   |
| Receipt Date:           | 20171002   |
| Manifest ID:            | 010800066FLE   |
| Trans EPA ID:           | MNS000110924   |
| Trans Name:             | STERICYCLE SPECIALTY WASTE SOLUTIONS INC   |
| Trans 2 EPA ID:         | CAR000217554   |
| Trans 2 Name:           | CRUZ CONTAINERS LOGISTICS INC  |
| TSDF EPA ID:            | CAD008364432   |
| Trans Name:             | RHO CHEM LLC   |
| TSDF Alt EPA ID:        | Not reported   |
| TSDF Alt Name:          | Not reported   |
| Waste Code Description: | 331 - Off-specification, aged, or surplus organics   |
| RCRA Code:              | D001   |
| Meth Code:              | H141 - Storage, Bulking, And/Or Transfer Off Site--No Treatment/Reovery (H010-H129) Or (H131-H135) |
| Quantity Tons:          | 0.0025   |
| Waste Quantity:         | 5  |
| Quantity Unit:          | P  |
| Additional Code 1:      | Not reported   |
| Additional Code 2:      | Not reported   |
| Additional Code 3:      | Not reported   |
| Additional Code 4:      | Not reported   |
| Additional Code 5:      | Not reported   |
| Shipment Date:          | 20170923   |
| Creation Date:          | 7/16/2018 18:30:36   |
| Receipt Date:           | 20171002   |
| Manifest ID:            | 010800066FLE   |
| Trans EPA ID:           | MNS000110924   |
| Trans Name:             | STERICYCLE SPECIALTY WASTE SOLUTIONS INC   |
| Trans 2 EPA ID:         | CAR000217554   |
| Trans 2 Name:           | CRUZ CONTAINERS LOGISTICS INC  |
| TSDF EPA ID:            | CAD008364432   |
| Trans Name:             | RHO CHEM LLC   |
| TSDF Alt EPA ID:        | Not reported   |
| TSDF Alt Name:          | Not reported   |
| Waste Code Description: | 181 - Other inorganic solid waste Organics   |
| RCRA Code:              | D009   |
| Meth Code:              | H141 - Storage, Bulking, And/Or Transfer Off Site--No Treatment/Reovery (H010-H129) Or (H131-H135) |
| Quantity Tons:          | 0.001  |
| Waste Quantity:         | 2  |
| Quantity Unit:          | P  |
| Additional Code 1:      | Not reported   |
| Additional Code 2:      | Not reported   |
| Additional Code 3:      | Not reported   |
| Additional Code 4:      | Not reported   |
| Additional Code 5:      | Not reported   |

Map ID  
Direction  
Distance  
Elevation

MAP FINDINGS

Site

Database(s)

EDR ID Number  
EPA ID Number

**99 CENTS ONLY STORES #84 (Continued)**

**S113800597**

|                         |  |
|-------------------------|--|
| Shipment Date:          | 20170923   |
| Creation Date:          | 7/16/2018 18:30:36   |
| Receipt Date:           | 20171002   |
| Manifest ID:            | 010800066FLE   |
| Trans EPA ID:           | MNS000110924   |
| Trans Name:             | STERICYCLE SPECIALTY WASTE SOLUTIONS INC   |
| Trans 2 EPA ID:         | CAR000217554   |
| Trans 2 Name:           | CRUZ CONTAINERS LOGISTICS INC  |
| TSDf EPA ID:            | CAD008364432   |
| Trans Name:             | RHO CHEM LLC   |
| TSDf Alt EPA ID:        | Not reported   |
| TSDf Alt Name:          | Not reported   |
| Waste Code Description: | 331 - Off-specification, aged, or surplus organics   |
| RCRA Code:              | D001   |
| Meth Code:              | H141 - Storage, Bulking, And/Or Transfer Off Site--No Treatment/Reovery (H010-H129) Or (H131-H135) |
| Quantity Tons:          | 0.0055   |
| Waste Quantity:         | 11   |
| Quantity Unit:          | P  |
| Additional Code 1:      | Not reported   |
| Additional Code 2:      | Not reported   |
| Additional Code 3:      | Not reported   |
| Additional Code 4:      | Not reported   |
| Additional Code 5:      | Not reported   |
| Shipment Date:          | 20170923   |
| Creation Date:          | Not reported   |
| Receipt Date:           | Not reported   |
| Manifest ID:            | 010800066FLE   |
| Trans EPA ID:           | MNS000110924   |
| Trans Name:             | STERICYCLE SPECIALTY WASTE SOLUTIONS INC   |
| Trans 2 EPA ID:         | CAR000217554   |
| Trans 2 Name:           | CRUZ CONTAINERS LOGISTICS INC  |
| TSDf EPA ID:            | CAD008364432   |
| Trans Name:             | RHO CHEM LLC   |
| TSDf Alt EPA ID:        | Not reported   |
| TSDf Alt Name:          | Not reported   |
| Waste Code Description: | 331 - Off-specification, aged, or surplus organics   |
| RCRA Code:              | Not reported   |
| Meth Code:              | H141 - Storage, Bulking, And/Or Transfer Off Site--No Treatment/Reovery (H010-H129) Or (H131-H135) |
| Quantity Tons:          | 0.0225   |
| Waste Quantity:         | 45   |
| Quantity Unit:          | P  |
| Additional Code 1:      | Not reported   |
| Additional Code 2:      | Not reported   |
| Additional Code 3:      | Not reported   |
| Additional Code 4:      | Not reported   |
| Additional Code 5:      | Not reported   |
| Shipment Date:          | 20170327   |
| Creation Date:          | 5/23/2017 18:30:40   |
| Receipt Date:           | 20170330   |
| Manifest ID:            | 010109018FLE   |
| Trans EPA ID:           | MNS000110924   |
| Trans Name:             | STERICYCLE SPECIALTY WASTE SOLUTIONS INC   |
| Trans 2 EPA ID:         | CAD983649880   |

Map ID  
Direction  
Distance  
Elevation

MAP FINDINGS

Site

Database(s)

EDR ID Number  
EPA ID Number

**99 CENTS ONLY STORES #84 (Continued)**

**S113800597**

|                         |  |
|-------------------------|--|
| Trans 2 Name:           | PSC ENVIRONMENTAL SERVICES LP  |
| TSDf EPA ID:            | CAD008364432   |
| Trans Name:             | RHO CHEM LLC   |
| TSDf Alt EPA ID:        | Not reported   |
| TSDf Alt Name:          | Not reported   |
| Waste Code Description: | 141 - Off-specification, aged, or surplus inorganics   |
| RCRA Code:              | D001   |
| Meth Code:              | H141 - Storage, Bulking, And/Or Transfer Off Site--No Treatment/Reovery (H010-H129) Or (H131-H135) |
| Quantity Tons:          | 0.0015   |
| Waste Quantity:         | 3  |
| Quantity Unit:          | P  |
| Additional Code 1:      | Not reported   |
| Additional Code 2:      | Not reported   |
| Additional Code 3:      | Not reported   |
| Additional Code 4:      | Not reported   |
| Additional Code 5:      | Not reported   |
| Shipment Date:          | 20170327   |
| Creation Date:          | 5/23/2017 18:30:40   |
| Receipt Date:           | 20170330   |
| Manifest ID:            | 010109018FLE   |
| Trans EPA ID:           | MNS000110924   |
| Trans Name:             | STERICYCLE SPECIALTY WASTE SOLUTIONS INC   |
| Trans 2 EPA ID:         | CAD983649880   |
| Trans 2 Name:           | PSC ENVIRONMENTAL SERVICES LP  |
| TSDf EPA ID:            | CAD008364432   |
| Trans Name:             | RHO CHEM LLC   |
| TSDf Alt EPA ID:        | Not reported   |
| TSDf Alt Name:          | Not reported   |
| Waste Code Description: | 122 - Alkaline solution without metals (pH > 12.5  |
| RCRA Code:              | D002   |
| Meth Code:              | H141 - Storage, Bulking, And/Or Transfer Off Site--No Treatment/Reovery (H010-H129) Or (H131-H135) |
| Quantity Tons:          | 0.0105   |
| Waste Quantity:         | 21   |
| Quantity Unit:          | P  |
| Additional Code 1:      | Not reported   |
| Additional Code 2:      | Not reported   |
| Additional Code 3:      | Not reported   |
| Additional Code 4:      | Not reported   |
| Additional Code 5:      | Not reported   |
| Shipment Date:          | 20170327   |
| Creation Date:          | 5/23/2017 18:30:40   |
| Receipt Date:           | 20170330   |
| Manifest ID:            | 010109018FLE   |
| Trans EPA ID:           | MNS000110924   |
| Trans Name:             | STERICYCLE SPECIALTY WASTE SOLUTIONS INC   |
| Trans 2 EPA ID:         | CAD983649880   |
| Trans 2 Name:           | PSC ENVIRONMENTAL SERVICES LP  |
| TSDf EPA ID:            | CAD008364432   |
| Trans Name:             | RHO CHEM LLC   |
| TSDf Alt EPA ID:        | Not reported   |
| TSDf Alt Name:          | Not reported   |
| Waste Code Description: | 214 - Unspecified solvent mixture  |
| RCRA Code:              | D001   |

Map ID  
Direction  
Distance  
Elevation

MAP FINDINGS

Site

Database(s)

EDR ID Number  
EPA ID Number

**99 CENTS ONLY STORES #84 (Continued)**

**S113800597**

Meth Code: H141 - Storage, Bulking, And/Or Transfer Off Site--No  
Treatment/Reovery (H010-H129) Or (H131-H135)  
Quantity Tons: 0.001  
Waste Quantity: 2  
Quantity Unit: P  
Additional Code 1: Not reported  
Additional Code 2: Not reported  
Additional Code 3: Not reported  
Additional Code 4: Not reported  
Additional Code 5: Not reported

Additional Info:

Year: 2013  
Gen EPA ID: CAL000369775

Shipment Date: 20131018  
Creation Date: Not reported  
Receipt Date: Not reported  
Manifest ID: 005953564FLE  
Trans EPA ID: MNS000110924  
Trans Name: STERICYCLE SPECIALTY WASTE SOLUTIONS INC  
Trans 2 EPA ID: OKD981588791  
Trans 2 Name: TRIAD TRANSPORT INC  
TSDf EPA ID: INR000110197  
Trans Name: STERICYCLE INC  
TSDf Alt EPA ID: Not reported  
TSDf Alt Name: Not reported  
Waste Code Description: 331 - Off-specification, aged, or surplus organics  
RCRA Code: Not reported  
Meth Code: - Not reported  
Quantity Tons: 0.0615  
Waste Quantity: 123  
Quantity Unit: P  
Additional Code 1: Not reported  
Additional Code 2: Not reported  
Additional Code 3: Not reported  
Additional Code 4: Not reported  
Additional Code 5: Not reported

Shipment Date: 20131018  
Creation Date: 3/21/2014 22:15:03  
Receipt Date: 20131028  
Manifest ID: 005953564FLE  
Trans EPA ID: MNS000110924  
Trans Name: STERICYCLE SPECIALTY WASTE SOLUTIONS INC  
Trans 2 EPA ID: OKD981588791  
Trans 2 Name: TRIAD TRANSPORT INC  
TSDf EPA ID: INR000110197  
Trans Name: STERICYCLE INC  
TSDf Alt EPA ID: Not reported  
TSDf Alt Name: Not reported  
Waste Code Description: 181 - Other inorganic solid waste Organics  
RCRA Code: D009  
Meth Code: H141 - Storage, Bulking, And/Or Transfer Off Site--No  
Treatment/Reovery (H010-H129) Or (H131-H135)  
Quantity Tons: 0.0025  
Waste Quantity: 5



Map ID  
Direction  
Distance  
Elevation

MAP FINDINGS

Site

Database(s)

EDR ID Number  
EPA ID Number

**99 CENTS ONLY STORES #84 (Continued)**

**S113800597**

|                         |  |
|-------------------------|--|
| Quantity Unit:          | P  |
| Additional Code 1:      | Not reported   |
| Additional Code 2:      | Not reported   |
| Additional Code 3:      | Not reported   |
| Additional Code 4:      | Not reported   |
| Additional Code 5:      | Not reported   |
| Shipment Date:          | 20131018   |
| Creation Date:          | 3/21/2014 22:15:03   |
| Receipt Date:           | 20131028   |
| Manifest ID:            | 005953564FLE   |
| Trans EPA ID:           | MNS000110924   |
| Trans Name:             | STERICYCLE SPECIALTY WASTE SOLUTIONS INC   |
| Trans 2 EPA ID:         | OKD981588791   |
| Trans 2 Name:           | TRIAD TRANSPORT INC  |
| TSDf EPA ID:            | INR000110197   |
| Trans Name:             | STERICYCLE INC   |
| TSDf Alt EPA ID:        | Not reported   |
| TSDf Alt Name:          | Not reported   |
| Waste Code Description: | 122 - Alkaline solution without metals (pH > 12.5  |
| RCRA Code:              | D002   |
| Meth Code:              | H141 - Storage, Bulking, And/Or Transfer Off Site--No Treatment/Reovery (H010-H129) Or (H131-H135) |
| Quantity Tons:          | 0.0045   |
| Waste Quantity:         | 9  |
| Quantity Unit:          | P  |
| Additional Code 1:      | Not reported   |
| Additional Code 2:      | Not reported   |
| Additional Code 3:      | Not reported   |
| Additional Code 4:      | Not reported   |
| Additional Code 5:      | Not reported   |
| Shipment Date:          | 20131018   |
| Creation Date:          | 3/21/2014 22:15:03   |
| Receipt Date:           | 20131028   |
| Manifest ID:            | 005953564FLE   |
| Trans EPA ID:           | MNS000110924   |
| Trans Name:             | STERICYCLE SPECIALTY WASTE SOLUTIONS INC   |
| Trans 2 EPA ID:         | OKD981588791   |
| Trans 2 Name:           | TRIAD TRANSPORT INC  |
| TSDf EPA ID:            | INR000110197   |
| Trans Name:             | STERICYCLE INC   |
| TSDf Alt EPA ID:        | Not reported   |
| TSDf Alt Name:          | Not reported   |
| Waste Code Description: | 141 - Off-specification, aged, or surplus inorganics   |
| RCRA Code:              | D001   |
| Meth Code:              | H141 - Storage, Bulking, And/Or Transfer Off Site--No Treatment/Reovery (H010-H129) Or (H131-H135) |
| Quantity Tons:          | 0.079  |
| Waste Quantity:         | 158  |
| Quantity Unit:          | P  |
| Additional Code 1:      | Not reported   |
| Additional Code 2:      | Not reported   |
| Additional Code 3:      | Not reported   |
| Additional Code 4:      | Not reported   |
| Additional Code 5:      | Not reported   |

Map ID  
Direction  
Distance  
Elevation

MAP FINDINGS

Site

Database(s)

EDR ID Number  
EPA ID Number

**99 CENTS ONLY STORES #84 (Continued)**

**S113800597**

Shipment Date: 20131018  
Creation Date: Not reported  
Receipt Date: Not reported  
Manifest ID: 005953564FLE  
Trans EPA ID: MNS000110924  
Trans Name: STERICYCLE SPECIALTY WASTE SOLUTIONS INC  
Trans 2 EPA ID: OKD981588791  
Trans 2 Name: TRIAD TRANSPORT INC  
TSDF EPA ID: INR000110197  
Trans Name: STERICYCLE INC  
TSDF Alt EPA ID: Not reported  
TSDF Alt Name: Not reported  
Waste Code Description: - Not reported  
RCRA Code: Not reported  
Meth Code: - Not reported  
Quantity Tons: 0.0015  
Waste Quantity: 3  
Quantity Unit: P  
Additional Code 1: Not reported  
Additional Code 2: Not reported  
Additional Code 3: Not reported  
Additional Code 4: Not reported  
Additional Code 5: Not reported

Shipment Date: 20131018  
Creation Date: Not reported  
Receipt Date: Not reported  
Manifest ID: 005953564FLE  
Trans EPA ID: MNS000110924  
Trans Name: STERICYCLE SPECIALTY WASTE SOLUTIONS INC  
Trans 2 EPA ID: OKD981588791  
Trans 2 Name: TRIAD TRANSPORT INC  
TSDF EPA ID: INR000110197  
Trans Name: STERICYCLE INC  
TSDF Alt EPA ID: Not reported  
TSDF Alt Name: Not reported  
Waste Code Description: 331 - Off-specification, aged, or surplus organics  
RCRA Code: D001  
Meth Code: H141 - Storage, Bulking, And/Or Transfer Off Site--No Treatment/Reovery (H010-H129) Or (H131-H135)  
Quantity Tons: 0.0045  
Waste Quantity: 9  
Quantity Unit: P  
Additional Code 1: Not reported  
Additional Code 2: Not reported  
Additional Code 3: Not reported  
Additional Code 4: Not reported  
Additional Code 5: Not reported

Shipment Date: 20131018  
Creation Date: 3/21/2014 22:15:03  
Receipt Date: 20131028  
Manifest ID: 005953564FLE  
Trans EPA ID: MNS000110924  
Trans Name: STERICYCLE SPECIALTY WASTE SOLUTIONS INC  
Trans 2 EPA ID: OKD981588791  
Trans 2 Name: TRIAD TRANSPORT INC

Map ID  
Direction  
Distance  
Elevation

MAP FINDINGS

Site

Database(s)

EDR ID Number  
EPA ID Number

**99 CENTS ONLY STORES #84 (Continued)**

**S113800597**

|                         |  |
|-------------------------|--|
| TSDF EPA ID:            | INR000110197   |
| Trans Name:             | STERICYCLE INC   |
| TSDF Alt EPA ID:        | Not reported   |
| TSDF Alt Name:          | Not reported   |
| Waste Code Description: | 214 - Unspecified solvent mixture  |
| RCRA Code:              | D001   |
| Meth Code:              | H141 - Storage, Bulking, And/Or Transfer Off Site--No Treatment/Reovery (H010-H129) Or (H131-H135) |
| Quantity Tons:          | 0.011  |
| Waste Quantity:         | 22   |
| Quantity Unit:          | P  |
| Additional Code 1:      | Not reported   |
| Additional Code 2:      | Not reported   |
| Additional Code 3:      | Not reported   |
| Additional Code 4:      | Not reported   |
| Additional Code 5:      | Not reported   |
| Shipment Date:          | 20131018   |
| Creation Date:          | Not reported   |
| Receipt Date:           | Not reported   |
| Manifest ID:            | 005953564FLE   |
| Trans EPA ID:           | MNS000110924   |
| Trans Name:             | STERICYCLE SPECIALTY WASTE SOLUTIONS INC   |
| Trans 2 EPA ID:         | OKD981588791   |
| Trans 2 Name:           | TRIAD TRANSPORT INC  |
| TSDF EPA ID:            | INR000110197   |
| Trans Name:             | STERICYCLE INC   |
| TSDF Alt EPA ID:        | Not reported   |
| TSDF Alt Name:          | Not reported   |
| Waste Code Description: | 331 - Off-specification, aged, or surplus organics   |
| RCRA Code:              | Not reported   |
| Meth Code:              | - Not reported   |
| Quantity Tons:          | 0.0125   |
| Waste Quantity:         | 25   |
| Quantity Unit:          | P  |
| Additional Code 1:      | Not reported   |
| Additional Code 2:      | Not reported   |
| Additional Code 3:      | Not reported   |
| Additional Code 4:      | Not reported   |
| Additional Code 5:      | Not reported   |
| Shipment Date:          | 20130419   |
| Creation Date:          | 6/20/2013 22:15:06   |
| Receipt Date:           | 20130424   |
| Manifest ID:            | 011250155JJK   |
| Trans EPA ID:           | CAR000188201   |
| Trans Name:             | ENVIRONMENTAL RECOVERY SERVICES INC  |
| Trans 2 EPA ID:         | Not reported   |
| Trans 2 Name:           | Not reported   |
| TSDF EPA ID:            | CAD028409019   |
| Trans Name:             | CROSBY & OVERTON   |
| TSDF Alt EPA ID:        | Not reported   |
| TSDF Alt Name:          | Not reported   |
| Waste Code Description: | 352 - Other organic solids   |
| RCRA Code:              | Not reported   |
| Meth Code:              | H141 - Storage, Bulking, And/Or Transfer Off Site--No Treatment/Reovery (H010-H129) Or (H131-H135) |

Map ID  
Direction  
Distance  
Elevation

MAP FINDINGS

Site

Database(s)

EDR ID Number  
EPA ID Number

**99 CENTS ONLY STORES #84 (Continued)**

**S113800597**

Quantity Tons: 0.0125  
Waste Quantity: 25  
Quantity Unit: P  
Additional Code 1: Not reported  
Additional Code 2: Not reported  
Additional Code 3: Not reported  
Additional Code 4: Not reported  
Additional Code 5: Not reported  
  
Shipment Date: 20130419  
Creation Date: 6/20/2013 22:15:06  
Receipt Date: 20130424  
Manifest ID: 011250155JJK  
Trans EPA ID: CAR000188201  
Trans Name: ENVIRONMENTAL RECOVERY SERVICES INC  
Trans 2 EPA ID: Not reported  
Trans 2 Name: Not reported  
TSDF EPA ID: CAD028409019  
Trans Name: CROSBY & OVERTON  
TSDF Alt EPA ID: Not reported  
TSDF Alt Name: Not reported  
Waste Code Description: 141 - Off-specification, aged, or surplus inorganics  
RCRA Code: D001  
Meth Code: H141 - Storage, Bulking, And/Or Transfer Off Site--No Treatment/Reovery (H010-H129) Or (H131-H135)  
  
Quantity Tons: 0.0025  
Waste Quantity: 5  
Quantity Unit: P  
Additional Code 1: Not reported  
Additional Code 2: Not reported  
Additional Code 3: Not reported  
Additional Code 4: Not reported  
Additional Code 5: Not reported

**LOS ANGELES HM:**

Name: 99 CENTS ONLY STORES #84  
Address: 852 N LA BREA AVE  
City,State,Zip: LOS ANGELES, CA 90038  
Facility ID: FA0038686  
Last Run Date: 04/19/2021  
Status: ACTIVE

**CERS:**

Name: 99 CENTS ONLY STORES #84  
Address: 852 N LA BREA AVE  
City,State,Zip: LOS ANGELES, CA 90038  
Site ID: 383968  
CERS ID: 10441264  
CERS Description: Chemical Storage Facilities

**Violations:**

Site ID: 383968  
Site Name: 99 Cents Only Stores #84  
Violation Date: 07-20-2015  
Citation: 40 CFR 1 265.35 - U.S. Code of Federal Regulations, Title 40, Chapter 1, Section(s) 265.35  
Violation Description: Failure to maintain aisle space to allow the unobstructed movement of

Map ID  
Direction  
Distance  
Elevation

MAP FINDINGS

Site

Database(s)

EDR ID Number  
EPA ID Number

**99 CENTS ONLY STORES #84 (Continued)**

**S113800597**

Violation Notes: personnel, fire protection, spill control equipment, and decontamination equipment to any area of facility operation in an emergency, unless it can be demonstrated to the Department that aisle space is not needed for any of these purposes.  
Returned to compliance on 07/20/2015. OBSERVATION: Generator failed to maintain aisle space to allow the unobstructed movement of personnel, fire protection, spill control equipment, and decontamination equipment to all areas of facility operation in an emergency and/or failed to demonstrate to the CUPA that aisle space is not needed for any of these purposes. Observed access to HW storage containers blocked with a power generator motor and boxes. CORRECTIVE ACTION: Owner/Operator shall immediately maintain aisle space to allow the unobstructed movement of personnel, fire protection, spill control equipment, and decontamination equipment to any area of facility operation in an emergency or demonstrate to the CUPA that aisle space is not needed for any of these purposes.

Violation Division: Los Angeles County Fire Department  
Violation Program: HW  
Violation Source: CERS,

**Evaluation:**

Eval General Type: Compliance Evaluation Inspection  
Eval Date: 07-20-2015  
Violations Found: Yes  
Eval Type: Routine done by local agency  
Eval Notes: Marco Solozano  
Eval Division: Los Angeles County Fire Department  
Eval Program: HW  
Eval Source: CERS,

Eval General Type: Compliance Evaluation Inspection  
Eval Date: 10-08-2020  
Violations Found: No  
Eval Type: Routine done by local agency  
Eval Notes: Matthew Mataalii, Assistant Manager Due to Covid-19 social distancing protocols and practices, a signature was not captured.  
Eval Division: Los Angeles County Fire Department  
Eval Program: HW  
Eval Source: CERS,

Eval General Type: Compliance Evaluation Inspection  
Eval Date: 10-23-2015  
Violations Found: No  
Eval Type: Routine done by local agency  
Eval Notes: MARCO A. SOLORZANO Send Inspection Report to leonardoc@99only.com  
Eval Division: Los Angeles County Fire Department  
Eval Program: HW  
Eval Source: CERS,

Eval General Type: Compliance Evaluation Inspection  
Eval Date: 12-08-2015  
Violations Found: No  
Eval Type: Routine done by local agency  
Eval Notes: no violations observed during facility inspection. Store manger is Mr.Marco Solorzano email to dist mgr Mr Leo Castillo leonardoC@99only.com  
Eval Division: Los Angeles City Fire Department

Map ID  
Direction  
Distance  
Elevation

MAP FINDINGS

Site

Database(s)

EDR ID Number  
EPA ID Number

**99 CENTS ONLY STORES #84 (Continued)**

**S113800597**

Eval Program: HMRRP  
Eval Source: CERS,

Eval General Type: Compliance Evaluation Inspection  
Eval Date: 03-30-2018  
Violations Found: No  
Eval Type: Routine done by local agency  
Eval Notes: Inspection Report Consent to enter, inspect and take photographs was given by: Byron Martinez Documents uploaded to CERS were reviewed and field verified. The following is a list items that need to be corrected: 1. No Violations found at time of inspection 2. Thank you for updating your 2018 CERS submittal NOTE: The LAMC, Sections (L.A.M.C. SECTIONS 57.105.1.4; 57.120.3; 57.121.2 and 57.121.2.1.) requires business that store, uses or handle hazardous materials in the City of Los Angeles to obtain a Consolidated Permit from the Los Angeles Fire Department CUPA. To receive a Consolidated Permit you must satisfy the following requirement: \*\*\*\* Annual submission of a hazardous materials business plan to CERS by March 1 of every year. Please remember that any change in inventory of greater than 100 percent will require new submission within 30 days of that change. For new CERS users, please follow the procedures below: 1. Log in to <http://cers.calepa.ca.gov> [Truncated]

Eval Division: Los Angeles City Fire Department  
Eval Program: HMRRP  
Eval Source: CERS,

Eval General Type: Compliance Evaluation Inspection  
Eval Date: 08-23-2018  
Violations Found: No  
Eval Type: Routine done by local agency  
Eval Notes: Carlos Huinac, Store Manager  
Eval Division: Los Angeles County Fire Department  
Eval Program: HW  
Eval Source: CERS,

Eval General Type: Compliance Evaluation Inspection  
Eval Date: 08-26-2021  
Violations Found: No  
Eval Type: Routine done by local agency  
Eval Notes: Consent to enter, inspect and take photographs was given by: NEREYDA LAMAS The Business Activities, Owner/Operator Identification, Hazardous Materials Inventory, Site Map, Emergency Response/Contingency Plan and Employee Training Plan sections were reviewed in CERS and field verified. Review and correct any violations indicated previously in this report, on or before the COMPLY BY date associated with each violation. NOTE: The LAMC, Sections (L.A.M.C. SECTION 57.105.1.4; 57.120.3; 57.121.2 and 57.121.2.1.) requires businesses that store, use or handle hazardous materials in the City of Los Angeles to obtain a Consolidated Permit from the Los Angeles Fire Department CUPA \*\*\*\* Annual submission of a Hazardous Materials Business Plan into California Environmental Reporting System (CERS) is required between January 1 and March 1 of every year. Per L.A.M.C. 57.121.3.5, failure to submit the required hazardous material business plan (HMBP) information annually into CERS [Truncated]

Eval Division: Los Angeles City Fire Department  
Eval Program: HMRRP  
Eval Source: CERS,

Map ID  
Direction  
Distance  
Elevation

MAP FINDINGS

Site

Database(s)

EDR ID Number  
EPA ID Number

**99 CENTS ONLY STORES #84 (Continued)**

**S113800597**

Eval General Type: Other/Unknown  
Eval Date: 09-09-2020  
Violations Found: No  
Eval Type: Other, not routine, done by local agency  
Eval Notes: CERS REVIEW  
Eval Division: Los Angeles City Fire Department  
Eval Program: HMRRP  
Eval Source: CERS,

Coordinates:

Site ID: 383968  
Facility Name: 99 Cents Only Stores #84  
Env Int Type Code: HMBP  
Program ID: 10441264  
Coord Name: Not reported  
Ref Point Type Desc: Center of a facility or station.,  
Latitude: 34.086860  
Longitude: -118.343690

Affiliation:

Affiliation Type Desc: Identification Signer  
Entity Name: Edgar Flores  
Entity Title: Compliance Manager  
Affiliation Address: Not reported  
Affiliation City: Not reported  
Affiliation State: Not reported  
Affiliation Country: Not reported  
Affiliation Zip: Not reported  
Affiliation Phone: ,

Affiliation Type Desc: Parent Corporation  
Entity Name: 99 Cents Only Stores LLC  
Entity Title: Not reported  
Affiliation Address: Not reported  
Affiliation City: Not reported  
Affiliation State: Not reported  
Affiliation Country: Not reported  
Affiliation Zip: Not reported  
Affiliation Phone: ,

Affiliation Type Desc: Document Preparer  
Entity Name: Janelle Brown  
Entity Title: Not reported  
Affiliation Address: Not reported  
Affiliation City: Not reported  
Affiliation State: Not reported  
Affiliation Country: Not reported  
Affiliation Zip: Not reported  
Affiliation Phone: ,

Affiliation Type Desc: Environmental Contact  
Entity Name: EDGAR FLORES  
Entity Title: Not reported  
Affiliation Address: 4000 Union Pacific Avenue  
Affiliation City: Commerce  
Affiliation State: CA

Map ID  
Direction  
Distance  
Elevation

MAP FINDINGS

Site

Database(s)

EDR ID Number  
EPA ID Number

**99 CENTS ONLY STORES #84 (Continued)**

**S113800597**

Affiliation Country: Not reported  
Affiliation Zip: 90023  
Affiliation Phone: ,

Affiliation Type Desc: Facility Mailing Address  
Entity Name: Mailing Address  
Entity Title: Not reported  
Affiliation Address: 4000 Union Pacific Avenue  
Affiliation City: Commerce  
Affiliation State: CA  
Affiliation Country: Not reported  
Affiliation Zip: 90023  
Affiliation Phone: ,

Affiliation Type Desc: Property Owner  
Entity Name: Mole-Richardson Co.  
Entity Title: Not reported  
Affiliation Address: 937 N. Sycamore Avenue  
Affiliation City: Hollywood  
Affiliation State: CA  
Affiliation Country: United States  
Affiliation Zip: 90038  
Affiliation Phone: (323) 851-0111,

Affiliation Type Desc: Legal Owner  
Entity Name: 99 Cents Only Stores LLC  
Entity Title: Not reported  
Affiliation Address: 4000 Union Pacific Avenue  
Affiliation City: Commerce  
Affiliation State: CA  
Affiliation Country: United States  
Affiliation Zip: 90023  
Affiliation Phone: (323) 980-8145,

Affiliation Type Desc: Operator  
Entity Name: 99 Cents Only Stores LLC  
Entity Title: Not reported  
Affiliation Address: Not reported  
Affiliation City: Not reported  
Affiliation State: Not reported  
Affiliation Country: Not reported  
Affiliation Zip: Not reported  
Affiliation Phone: (323) 466-1075,

Affiliation Type Desc: CUPA District  
Entity Name: Los Angeles City Fire Department  
Entity Title: Not reported  
Affiliation Address: 200 North Main Street, Room 1780  
Affiliation City: Los Angeles  
Affiliation State: CA  
Affiliation Country: Not reported  
Affiliation Zip: 90012  
Affiliation Phone: (213) 978-3680,

HWTS:

Name: 99 CENTS ONLY STORES



Map ID  
Direction  
Distance  
Elevation

MAP FINDINGS

Site

Database(s)

EDR ID Number  
EPA ID Number

**99 CENTS ONLY STORES #84 (Continued)**

**S113800597**

Address: 852 N LA BREA AVE  
Address 2: Not reported  
City,State,Zip: LOS ANGELES, CA 900383341  
EPA ID: CAL000369775  
Inactive Date: Not reported  
Create Date: 12/06/2011  
Last Act Date: 11/02/2020  
Mailing Name: EDGAR FLORES  
Mailing Address: 4000 UNION PACIFIC AVENUE  
Mailing Address 2: Not reported  
Mailing City,State,Zip: COMMERCE, CA 90023  
Owner Name: 99 CENTS ONLY STORES  
Owner Address: 4000 UNION PACIFIC AVENUE  
Owner Address 2: Not reported  
Owner City,State,Zip: COMMERCE, CA 90023  
Contact Name: EDGAR FLORES  
Contact Address: 4000 UNION PACIFIC AVE  
Contact Address 2: Not reported  
City,State,Zip: COMMERCE, CA 90023  
  
NAICS:  
EPA ID: CAL000369775  
Create Date: 2011-12-06 10:55:06.947  
NAICS Code: 45299  
NAICS Description: All Other General Merchandise Stores  
Issued EPA ID Date: 2011-12-06 10:55:06.93000  
Inactive Date: Not reported  
Facility Name: 99 CENTS ONLY STORES  
Facility Address: 852 N LA BREA AVE  
Facility Address 2: Not reported  
Facility City: LOS ANGELES  
Facility County: Not reported  
Facility State: CA  
Facility Zip: 900383341

**T210**  
**South**  
**1/8-1/4**  
**0.185 mi.**  
**979 ft.**

**99 CENTS ONLY STORES**  
**852 N LA BREA AVE**  
**LOS ANGELES, CA 90038**

**RCRA NonGen / NLR**

**1024832102**  
**CAL000369775**

**Site 3 of 8 in cluster T**

**Relative:**  
**Lower**  
  
**Actual:**  
**270 ft.**

RCRA NonGen / NLR:  
Date Form Received by Agency: 20111206  
Handler Name: 99 CENTS ONLY STORES  
Handler Address: 852 N LA BREA AVE  
Handler City,State,Zip: LOS ANGELES, CA 90038-3341  
EPA ID: CAL000369775  
Contact Name: EDGAR FLORES  
Contact Address: 4000 UNION PACIFIC AVE  
Contact City,State,Zip: COMMERCE, CA 90023  
Contact Telephone: 323-919-3290  
Contact Fax: 323-729-3455  
Contact Email: EDGAR.FLORES@99ONLY.COM  
Contact Title: Not reported  
EPA Region: 09  
Land Type: Not reported  
Federal Waste Generator Description: Not a generator, verified

Map ID  
Direction  
Distance  
Elevation

MAP FINDINGS

Site

Database(s)

EDR ID Number  
EPA ID Number

**99 CENTS ONLY STORES (Continued)**

**1024832102**

|  |                           |
|--|---------------------------|
| Non-Notifier:  | Not reported              |
| Biennial Report Cycle:   | Not reported              |
| Accessibility:   | Not reported              |
| Active Site Indicator:   | Handler Activities        |
| State District Owner:  | Not reported              |
| State District:  | Not reported              |
| Mailing Address:   | 4000 UNION PACIFIC AVENUE |
| Mailing City,State,Zip:  | COMMERCE, CA 90023        |
| Owner Name:  | 99 CENTS ONLY STORES      |
| Owner Type:  | Other                     |
| Operator Name:   | EDGAR FLORES              |
| Operator Type:   | Other                     |
| Short-Term Generator Activity:                                 | No                        |
| Importer Activity:   | No                        |
| Mixed Waste Generator:   | No                        |
| Transporter Activity:  | No                        |
| Transfer Facility Activity:                                    | No                        |
| Recycler Activity with Storage:                                | No                        |
| Small Quantity On-Site Burner Exemption:                       | No                        |
| Smelting Melting and Refining Furnace Exemption:               | No                        |
| Underground Injection Control:                                 | No                        |
| Off-Site Waste Receipt:  | No                        |
| Universal Waste Indicator:                                     | Yes                       |
| Universal Waste Destination Facility:                          | Yes                       |
| Federal Universal Waste:                                       | No                        |
| Active Site Fed-Reg Treatment Storage and Disposal Facility:   | Not reported              |
| Active Site Converter Treatment storage and Disposal Facility: | Not reported              |
| Active Site State-Reg Treatment Storage and Disposal Facility: | Not reported              |
| Active Site State-Reg Handler:                                 | ---                       |
| Federal Facility Indicator:                                    | Not reported              |
| Hazardous Secondary Material Indicator:                        | N                         |
| Sub-Part K Indicator:  | Not reported              |
| Commercial TSD Indicator:                                      | No                        |
| Treatment Storage and Disposal Type:                           | Not reported              |
| 2018 GPRA Permit Baseline:                                     | Not on the Baseline       |
| 2018 GPRA Renewals Baseline:                                   | Not on the Baseline       |
| Permit Renewals Workload Universe:                             | Not reported              |
| Permit Workload Universe:                                      | Not reported              |
| Permit Progress Universe:                                      | Not reported              |
| Post-Closure Workload Universe:                                | Not reported              |
| Closure Workload Universe:                                     | Not reported              |
| 202 GPRA Corrective Action Baseline:                           | No                        |
| Corrective Action Workload Universe:                           | No                        |
| Subject to Corrective Action Universe:                         | No                        |
| Non-TSDs Where RCRA CA has Been Imposed Universe:              | No                        |
| TSDs Potentially Subject to CA Under 3004 (u)/(v) Universe:    | No                        |
| TSDs Only Subject to CA under Discretionary Auth Universe:     | No                        |
| Corrective Action Priority Ranking:                            | No NCAPS ranking          |
| Environmental Control Indicator:                               | No                        |
| Institutional Control Indicator:                               | No                        |
| Human Exposure Controls Indicator:                             | N/A                       |
| Groundwater Controls Indicator:                                | N/A                       |
| Operating TSD Universe:  | Not reported              |
| Full Enforcement Universe:                                     | Not reported              |
| Significant Non-Complier Universe:                             | No                        |
| Unaddressed Significant Non-Complier Universe:                 | No                        |
| Addressed Significant Non-Complier Universe:                   | No                        |

Map ID  
Direction  
Distance  
Elevation

MAP FINDINGS

Site

Database(s)

EDR ID Number  
EPA ID Number

**99 CENTS ONLY STORES (Continued)**

**1024832102**

Significant Non-Complier With a Compliance Schedule Universe: No  
Financial Assurance Required: Not reported  
Handler Date of Last Change: 20180906  
Recognized Trader-Importer: No  
Recognized Trader-Exporter: No  
Importer of Spent Lead Acid Batteries: No  
Exporter of Spent Lead Acid Batteries: No  
Recycler Activity Without Storage: No  
Manifest Broker: No  
Sub-Part P Indicator: No

**Handler - Owner Operator:**

Owner/Operator Indicator: Owner  
Owner/Operator Name: 99 CENTS ONLY STORES  
Legal Status: Other  
Date Became Current: Not reported  
Date Ended Current: Not reported  
Owner/Operator Address: 4000 UNION PACIFIC AVENUE  
Owner/Operator City,State,Zip: COMMERCE, CA 90023  
Owner/Operator Telephone: 323-980-8145  
Owner/Operator Telephone Ext: Not reported  
Owner/Operator Fax: Not reported  
Owner/Operator Email: Not reported

Owner/Operator Indicator: Operator  
Owner/Operator Name: EDGAR FLORES  
Legal Status: Other  
Date Became Current: Not reported  
Date Ended Current: Not reported  
Owner/Operator Address: 4000 UNION PACIFIC AVE  
Owner/Operator City,State,Zip: COMMERCE, CA 90023  
Owner/Operator Telephone: 323-919-3290  
Owner/Operator Telephone Ext: Not reported  
Owner/Operator Fax: Not reported  
Owner/Operator Email: Not reported

**Historic Generators:**

Receive Date: 20111206  
Handler Name: 99 CENTS ONLY STORES  
Federal Waste Generator Description: Not a generator, verified  
State District Owner: Not reported  
Large Quantity Handler of Universal Waste: No  
Recognized Trader Importer: No  
Recognized Trader Exporter: No  
Spent Lead Acid Battery Importer: No  
Spent Lead Acid Battery Exporter: No  
Current Record: Yes  
Non Storage Recycler Activity: Not reported  
Electronic Manifest Broker: Not reported

**List of NAICS Codes and Descriptions:**

NAICS Code: 45299  
NAICS Description: ALL OTHER GENERAL MERCHANDISE STORES

Map ID  
Direction  
Distance  
Elevation

MAP FINDINGS

Site

Database(s)

EDR ID Number  
EPA ID Number

**99 CENTS ONLY STORES (Continued)**

**1024832102**

Facility Has Received Notices of Violations:

Violations:

No Violations Found

Evaluation Action Summary:

Evaluations:

No Evaluations Found

**T211**  
**SSW**  
**1/8-1/4**  
**0.188 mi.**  
**991 ft.**

**A & M AUTO REPAIR/ SPEED MUFFLER**  
**859 N LA BREA AVE UN D-E**  
**LOS ANGELES, CA 90038**

**CERS HAZ WASTE**  
**CERS**

**S123535752**  
**N/A**

**Site 4 of 8 in cluster T**

**Relative:**  
**Lower**

**CERS HAZ WASTE:**

**Actual:**  
**270 ft.**

Name:

A & M AUTO REPAIR/ SPEED MUFFLER

Address:

859 N LA BREA AVE UN D-E

City,State,Zip:

LOS ANGELES, CA 90038

Site ID:

88688

CERS ID:

10254289

CERS Description:

Hazardous Waste Generator

**CERS:**

Name:

A & M AUTO REPAIR/ SPEED MUFFLER

Address:

859 N LA BREA AVE UN D-E

City,State,Zip:

LOS ANGELES, CA 90038

Site ID:

88688

CERS ID:

10254289

CERS Description:

Chemical Storage Facilities

**Violations:**

Site ID:

88688

Site Name:

A & M AUTO REPAIR/ SPEED MUFFLER

Violation Date:

08-29-2013

Citation:

HSC 6.95 25503.5(a) - California Health and Safety Code, Chapter 6.95, Section(s) 25503.5(a)

Violation Description:

Owner/Operator failed to establish and implement a Hazardous Materials Business Plan when storing hazardous materials at or above the thresholds quantities of 55 gallons/500 lbs/200 cubic feet.

Violation Notes:

Returned to compliance on 12/01/2015.

Violation Division:

Los Angeles City Fire Department

Violation Program:

HMRRP

Violation Source:

CERS,

Site ID:

88688

Site Name:

A & M AUTO REPAIR/ SPEED MUFFLER

Violation Date:

03-22-2017

Citation:

HSC 6.95 25508(a)(1) - California Health and Safety Code, Chapter 6.95, Section(s) 25508(a)(1)

Violation Description:

Failure to complete and electronically submit a business plan when storing/handling a hazardous material at or above reportable quantities.

Violation Notes:

Returned to compliance on 06/16/2020.

Violation Division:

Los Angeles City Fire Department

Violation Program:

HMRRP

Violation Source:

CERS,

Site ID:

88688

Map ID  
Direction  
Distance  
Elevation

MAP FINDINGS

Site

Database(s)

EDR ID Number  
EPA ID Number

**A & M AUTO REPAIR/ SPEED MUFFLER (Continued)**

**S123535752**

Site Name: A & M AUTO REPAIR/ SPEED MUFFLER  
Violation Date: 06-16-2020  
Citation: HSC 6.95 25508(a)(1) - California Health and Safety Code, Chapter 6.95, Section(s) 25508(a)(1)  
Violation Description: Failure to complete and electronically submit a site map with all required content.  
Violation Notes: Returned to compliance on 12/02/2020. Review, update and resubmit the sitemap in CERS to include the following required missing elements; ADD DRAINS TO SITE, ADD EVACUATION SAFETY AREA. You can download detailed SITE MAP INSTRUCTIONS at <https://www.lafd.org/fire-prevention/cupa/hazardous-materials>  
Violation Division: Los Angeles City Fire Department  
Violation Program: HMRRP  
Violation Source: CERS,

Site ID: 88688  
Site Name: A & M AUTO REPAIR/ SPEED MUFFLER  
Violation Date: 08-21-2018  
Citation: 22 CCR 12 66262.34(f) - California Code of Regulations, Title 22, Chapter 12, Section(s) 66262.34(f)  
Violation Description: Failure to properly label hazardous waste accumulation containers and portable tanks with the following requirements: "Hazardous Waste", name and address of the generator, physical and chemical characteristics of the Hazardous Waste, and starting accumulation date.  
Violation Notes: Returned to compliance on 08/21/2018. OBSERVATION: Observed waste oil and waste coolant storage containers without a hazardous waste label. Operator corrected on site. CORRECTIVE ACTION: Submit a photo to the CUPA demonstrating that the container listed above has been properly labeled.  
Violation Division: Los Angeles County Fire Department  
Violation Program: HW  
Violation Source: CERS,

Site ID: 88688  
Site Name: A & M AUTO REPAIR/ SPEED MUFFLER  
Violation Date: 03-22-2017  
Citation: HSC 6.95 25508(a)(1) - California Health and Safety Code, Chapter 6.95, Section(s) 25508(a)(1)  
Violation Description: Failure to establish and electronically submit an adequate emergency response plan and procedures for a release or threatened release of a hazardous material.  
Violation Notes: Returned to compliance on 06/16/2020.  
Violation Division: Los Angeles City Fire Department  
Violation Program: HMRRP  
Violation Source: CERS,

Site ID: 88688  
Site Name: A & M AUTO REPAIR/ SPEED MUFFLER  
Violation Date: 03-22-2017  
Citation: HSC 6.95 25508(a)(1) - California Health and Safety Code, Chapter 6.95, Section(s) 25508(a)(1)  
Violation Description: Failure to complete and electronically submit hazardous material inventory information for all reportable hazardous materials on site at or above reportable quantities.  
Violation Notes: Returned to compliance on 06/16/2020.  
Violation Division: Los Angeles City Fire Department

Map ID  
Direction  
Distance  
Elevation

MAP FINDINGS

Site

Database(s)

EDR ID Number  
EPA ID Number

**A & M AUTO REPAIR/ SPEED MUFFLER (Continued)**

**S123535752**

Violation Program: HMRRP  
Violation Source: CERS,

Site ID: 88688  
Site Name: A & M AUTO REPAIR/ SPEED MUFFLER  
Violation Date: 03-22-2017  
Citation: HSC 6.95 25508(a)(1) - California Health and Safety Code, Chapter 6.95, Section(s) 25508(a)(1)  
Violation Description: Failure to annually review and electronically certify that the business plan is complete and accurate on or before the annual due date.  
Violation Notes: Returned to compliance on 06/16/2020.  
Violation Division: Los Angeles City Fire Department  
Violation Program: HMRRP  
Violation Source: CERS,

Site ID: 88688  
Site Name: A & M AUTO REPAIR/ SPEED MUFFLER  
Violation Date: 06-16-2020  
Citation: HSC 6.95 25508(a)(1) - California Health and Safety Code, Chapter 6.95, Section(s) 25508(a)(1)  
Violation Description: Failure to annually review and electronically certify that the business plan is complete and accurate on or before the annual due date.  
Violation Notes: Returned to compliance on 12/02/2020. Electronically submit and certify in CERS that the Hazardous Materials Business Plan is complete, accurate, and in compliance with EPCRA on or before the annual due date. Submittals are due annually between January 1st and March 1st.  
Violation Division: Los Angeles City Fire Department  
Violation Program: HMRRP  
Violation Source: CERS,

Site ID: 88688  
Site Name: A & M AUTO REPAIR/ SPEED MUFFLER  
Violation Date: 03-22-2017  
Citation: HSC 6.95 25505.1 - California Health and Safety Code, Chapter 6.95, Section(s) 25505.1  
Violation Description: Failure to provide a copy of the business plan to the owner or the owner's agent within five working days after receiving a request for a copy from the owner or the owner's agent.  
Violation Notes: Returned to compliance on 06/16/2020.  
Violation Division: Los Angeles City Fire Department  
Violation Program: HMRRP  
Violation Source: CERS,

Site ID: 88688  
Site Name: A & M AUTO REPAIR/ SPEED MUFFLER  
Violation Date: 03-22-2017  
Citation: HSC 6.95 25505(a)(4) - California Health and Safety Code, Chapter 6.95, Section(s) 25505(a)(4)  
Violation Description: Failure to provide initial and annual training to all employees in safety procedures in the event of a release or threatened release of a hazardous material or failure to document and maintain training records for a minimum of three years.  
Violation Notes: Returned to compliance on 06/16/2020.  
Violation Division: Los Angeles City Fire Department

Map ID  
Direction  
Distance  
Elevation

MAP FINDINGS

Site

Database(s)

EDR ID Number  
EPA ID Number

**A & M AUTO REPAIR/ SPEED MUFFLER (Continued)**

**S123535752**

Violation Program: HMRRP  
Violation Source: CERS,

Site ID: 88688  
Site Name: A & M AUTO REPAIR/ SPEED MUFFLER  
Violation Date: 03-22-2017  
Citation: HSC 6.95 25508(a)(1) - California Health and Safety Code, Chapter 6.95, Section(s) 25508(a)(1)  
Violation Description: Failure to establish and electronically submit an adequate training program in safety procedures in the event of a release or threatened release of a hazardous material.  
Violation Notes: Returned to compliance on 06/16/2020.  
Violation Division: Los Angeles City Fire Department  
Violation Program: HMRRP  
Violation Source: CERS,

Site ID: 88688  
Site Name: A & M AUTO REPAIR/ SPEED MUFFLER  
Violation Date: 03-22-2017  
Citation: HSC 6.95 25507 - California Health and Safety Code, Chapter 6.95, Section(s) 25507  
Violation Description: Failure to adequately establish and implement a business plan when storing/handling a hazardous material at or above reportable quantities.  
Violation Notes: Returned to compliance on 06/16/2020.  
Violation Division: Los Angeles City Fire Department  
Violation Program: HMRRP  
Violation Source: CERS,

Site ID: 88688  
Site Name: A & M AUTO REPAIR/ SPEED MUFFLER  
Violation Date: 03-22-2017  
Citation: HSC 6.95 25505.1 - California Health and Safety Code, Chapter 6.95, Section(s) 25505.1  
Violation Description: Failure to notify property owner in writing that the business is subject to the business plan program and has complied with its provisions.  
Violation Notes: Returned to compliance on 06/16/2020.  
Violation Division: Los Angeles City Fire Department  
Violation Program: HMRRP  
Violation Source: CERS,

Site ID: 88688  
Site Name: A & M AUTO REPAIR/ SPEED MUFFLER  
Violation Date: 06-16-2020  
Citation: HSC 6.95 25508(a)(1) - California Health and Safety Code, Chapter 6.95, Section(s) 25508(a)(1)  
Violation Description: Failure to complete and electronically submit hazardous material inventory information for all reportable hazardous materials on site at or above reportable quantities.  
Violation Notes: Returned to compliance on 12/02/2020. A review of your inventory has determined that you still have the previous federal categories selected and/or have NOT selected any of the NEW federal hazard categories for your chemical inventory. Please review your hazardous material inventory and correct federal hazard categories for the following materials. : WASTE OIL. You may refer to Section 2 of a current Safety Data Sheets (SDS) (previously called an MSDS) to

Map ID  
Direction  
Distance  
Elevation

MAP FINDINGS

Site

Database(s)

EDR ID Number  
EPA ID Number

**A & M AUTO REPAIR/ SPEED MUFFLER (Continued)**

**S123535752**

determine which of the new federal hazard categories apply.

Violation Division: Los Angeles City Fire Department  
Violation Program: HMRRP  
Violation Source: CERS,

Site ID: 88688  
Site Name: A & M AUTO REPAIR/ SPEED MUFFLER  
Violation Date: 08-28-2015  
Citation: HSC 6.5 Multiple Sections - California Health and Safety Code, Chapter 6.5, Section(s) Multiple Sections  
Violation Description: Haz Waste Generator Program - Operations/Maintenance - General  
Violation Notes: Returned to compliance on 08/21/2018. OBSERVATIONS: Oily dirt & sand was found on the ground surrounding the hazardous waste containers and tanks. CORRECTIVE ACTIONS: Clean the area noted above and forward the inspector a photo of the cleaned area.

Violation Division: Los Angeles County Fire Department  
Violation Program: HW  
Violation Source: CERS,

Site ID: 88688  
Site Name: A & M AUTO REPAIR/ SPEED MUFFLER  
Violation Date: 03-22-2017  
Citation: 19 CCR 6.95 25508(a)(1) - California Code of Regulations, Title 19, Chapter 6.95, Section(s) 25508(a)(1)  
Violation Description: Failure to complete and electronically submit the Business Activities Page and/or Business Owner Operator Identification Page.  
Violation Notes: Returned to compliance on 06/16/2020.  
Violation Division: Los Angeles City Fire Department  
Violation Program: HMRRP  
Violation Source: CERS,

Site ID: 88688  
Site Name: A & M AUTO REPAIR/ SPEED MUFFLER  
Violation Date: 08-21-2018  
Citation: HSC 6.5 25123.3(h)(1) - California Health and Safety Code, Chapter 6.5, Section(s) 25123.3(h)(1)  
Violation Description: Failure to send hazardous waste offsite for treatment, storage, or disposal within 180 days (or 270 days if waste is transported over 200 miles) for a generator who generates less than 1000 kilogram per month if all of the following conditions are met: (1) The quantity of hazardous waste accumulated onsite never exceeds 6,000 kilograms. (2) The generator complies with the requirements of 40 Code of Federal Regulations section 262.34(d), (e) and (f). (3) The generator does not hold acutely hazardous waste or extremely hazardous waste in an amount greater than one kilogram for more than 90 days.  
Violation Notes: Returned to compliance on 08/29/2018. OBSERVATION: Two 55-gallon drums of waste coolant located at hazardous waste storage was observed without a hazardous waste label and a manifest/receipt demonstrating disposal within the past 180 days was not available. CORRECTIVE ACTION: Dispose of waste coolant and submit a copy of the manifest/receipt to the CUPA.

Violation Division: Los Angeles County Fire Department  
Violation Program: HW  
Violation Source: CERS,

Site ID: 88688  
Site Name: A & M AUTO REPAIR/ SPEED MUFFLER



Map ID  
Direction  
Distance  
Elevation

MAP FINDINGS

Site

Database(s)

EDR ID Number  
EPA ID Number

**A & M AUTO REPAIR/ SPEED MUFFLER (Continued)**

**S123535752**

Violation Date: 12-02-2020  
Citation: HSC 6.95 25508(a)(3) - California Health and Safety Code, Chapter 6.95, Section(s) 25508(a)(3)  
Violation Description: Failure to complete and electronically submit a site map with all required content.  
Violation Notes: Returned to compliance on 01/19/2021. Review, update and resubmit the sitemap in CERS to include the following required missing elements; ADD DRAINS TO SITE, ADD EVACUATION SAFETY AREA. You can download detailed SITE MAP INSTRUCTIONS at <https://www.lafd.org/fire-prevention/cupa/hazardous-materials>  
Violation Division: Los Angeles City Fire Department  
Violation Program: HMRRP  
Violation Source: CERS,

Site ID: 88688  
Site Name: A & M AUTO REPAIR/ SPEED MUFFLER  
Violation Date: 08-21-2018  
Citation: 40 CFR 1 265.31 - U.S. Code of Federal Regulations, Title 40, Chapter 1, Section(s) 265.31  
Violation Description: Failure to maintain and operate the facility to minimize the possibility of a fire, explosion, or any unplanned sudden or non-sudden release of hazardous waste or hazardous waste constituents to air, soil, or surface water which could threaten human health or the environment.  
Violation Notes: Returned to compliance on 08/29/2018. OBSERVATION: Oil residue was observed on the ground surfaces under/around used oil containers and waste coolant drums at the hazardous waste storage area. CORRECTIVE ACTION: Submit photos/documentation to the CUPA demonstrating the spill has been properly removed and managed.  
Violation Division: Los Angeles County Fire Department  
Violation Program: HW  
Violation Source: CERS,

Site ID: 88688  
Site Name: A & M AUTO REPAIR/ SPEED MUFFLER  
Violation Date: 06-16-2020  
Citation: HSC 6.95 25508(a)(1) - California Health and Safety Code, Chapter 6.95, Section(s) 25508(a)(1)  
Violation Description: Failure to establish and electronically submit an adequate emergency response plan and procedures for a release or threatened release of a hazardous material.  
Violation Notes: Returned to compliance on 12/02/2020. The emergency response phone number(s) listed in Sections C3 through C6 of the Emergency Response/Contingency Plan are incorrect and/or missing. Please review the form and correct the following: PLEASE ADD PHONE NUMBERS FOR THE LOCAL CUPA, REGIONAL WATER QUALITY CONTROL BOARD AND THE LOCAL HOSPITAL. The phone number for the Local CUPA should be (213) 978-3680 and the phone number for the Region Water Quality Control Board is (213) 576-6600. You can download the most current CONSOLIDATED EMERGENCY RESPONSE / CONTINGENCY PLAN form at <https://www.lafd.org/fire-prevention/cupa/hazardous-materials> PLEASE ADD PHONE NUMBERS FOR THE LOCAL CUPA, REGIONAL WATER QUALITY CONTROL BOARD AND THE LOCAL HOSPITAL  
Violation Division: Los Angeles City Fire Department  
Violation Program: HMRRP  
Violation Source: CERS,

Map ID  
Direction  
Distance  
Elevation

MAP FINDINGS

Site

Database(s)

EDR ID Number  
EPA ID Number

**A & M AUTO REPAIR/ SPEED MUFFLER (Continued)**

**S123535752**

Site ID: 88688  
Site Name: A & M AUTO REPAIR/ SPEED MUFFLER  
Violation Date: 03-22-2017  
Citation: HSC 6.95 25508.1(a)-(f) - California Health and Safety Code, Chapter 6.95, Section(s) 25508.1(a)-(f)  
Violation Description: Failure to electronically update business plan within 30 days of any one of the following events: A 100 percent or more increase in the quantity of a previously disclosed material. Any handling of a previously undisclosed hazardous materials at or above reportable quantities. A change of business address, business ownership, or business name. A substantial change in the handler's operations that requires modification to any portion of the business plan.  
Violation Notes: Returned to compliance on 06/16/2020.  
Violation Division: Los Angeles City Fire Department  
Violation Program: HMRRP  
Violation Source: CERS,

Site ID: 88688  
Site Name: A & M AUTO REPAIR/ SPEED MUFFLER  
Violation Date: 12-02-2020  
Citation: HSC 6.95 25508(a)(3) - California Health and Safety Code, Chapter 6.95, Section(s) 25508(a)(3)  
Violation Description: Failure to establish and electronically submit an adequate emergency response plan and procedures for a release or threatened release of a hazardous material.  
Violation Notes: Returned to compliance on 01/19/2021. Electronically submit and certify in CERS that the Hazardous Materials Business Plan is complete, accurate, and in compliance with EPCRA on or before the annual due date. Submittals are due annually between January 1st and March 1st. The emergency response phone number(s) listed in Sections C3 through C6 of the Emergency Response/Contingency Plan are incorrect and/or missing. Please review the form and correct the following: PLEASE ADD PHONE NUMBERS FOR THE LOCAL CUPA, REGIONAL WATER QUALITY CONTROL BOARD AND THE LOCAL HOSPITAL. The phone number for the Local CUPA should be (213) 978-3680 and the phone number for the Region Water Quality Control Board is (213) 576-6600. You can download the most current CONSOLIDATED EMERGENCY RESPONSE / CONTINGENCY PLAN form at <https://www.lafd.org/fire-prevention/cupa/hazardous-materials> PLEASE ADD PHONE NUMBERS FOR THE LOCAL CUPA, REGIONAL WATER QUALITY CONTROL BOARD AND THE LOCAL HOSPITAL  
Violation Division: Los Angeles City Fire Department  
Violation Program: HMRRP  
Violation Source: CERS,

Site ID: 88688  
Site Name: A & M AUTO REPAIR/ SPEED MUFFLER  
Violation Date: 03-22-2017  
Citation: HSC 6.95 25508(a)(1) - California Health and Safety Code, Chapter 6.95, Section(s) 25508(a)(1)  
Violation Description: Failure to complete and electronically submit a site map with all required content.  
Violation Notes: Returned to compliance on 06/16/2020.  
Violation Division: Los Angeles City Fire Department  
Violation Program: HMRRP  
Violation Source: CERS,

Map ID  
Direction  
Distance  
Elevation

MAP FINDINGS

Site

Database(s)

EDR ID Number  
EPA ID Number

**A & M AUTO REPAIR/ SPEED MUFFLER (Continued)**

**S123535752**

Evaluation:

Eval General Type: Compliance Evaluation Inspection  
Eval Date: 03-22-2017  
Violations Found: Yes  
Eval Type: Routine done by local agency  
Eval Notes: Inspection Report Consent to enter, inspect and take photographs was given by: mike dishgrikyan Documents uploaded to CERS were reviewed and field verified. The following is a list items that need to be corrected: 1. When you are inputting into CERS, please provide information on waste oil, acetylene and oxygen tanks 2. Please follow the additional instructions below NOTE: The LAMC, Sections (L.A.M.C. SECTIONS 57.105.1.4; 57.120.3; 57.121.2 and 57.121.2.1. ) requires business that store, uses or handle hazardous materials in the City of Los Angeles to obtain a Consolidated Permit from the Los Angeles Fire Department CUPA. To receive a Consolidated Permit you must satisfy the following requirement: \*\*\*\* Annual submission of a hazardous materials business plan to CERS by March 1 of every year. Please remember that any change in inventory of greater than 100 percent will require new submission within 30 days of that change. For new CERS users, please follow the [Truncated]  
Eval Division: Los Angeles City Fire Department  
Eval Program: HMRRP  
Eval Source: CERS,

Eval General Type: Compliance Evaluation Inspection  
Eval Date: 08-29-2013  
Violations Found: Yes  
Eval Type: Routine done by local agency  
Eval Notes: Not reported  
Eval Division: Los Angeles City Fire Department  
Eval Program: HMRRP  
Eval Source: CERS,

Eval General Type: Other/Unknown  
Eval Date: 01-19-2021  
Violations Found: No  
Eval Type: Other, not routine, done by local agency  
Eval Notes: Notice of Violation Inspection Report Documents uploaded to CERS were reviewed; violations, originally issued on 6/17/20 have been resolved. All violations have been cleared. This facility is in compliance \*\*\*\*\* Reports emailed to: LABREAAUTOBODY@YAHOO.COM  
Eval Division: Los Angeles City Fire Department  
Eval Program: HMRRP  
Eval Source: CERS,

Eval General Type: Compliance Evaluation Inspection  
Eval Date: 06-16-2020  
Violations Found: Yes  
Eval Type: Routine done by local agency  
Eval Notes: Consent to enter, inspect and take photographs was given by: MIKE DISH. The Business Activities, Owner/Operator Identification, Hazardous Materials Inventory, Site Map, Emergency Response/Contingency Plan and Employee Training Plan sections were reviewed in CERS and field verified. Review and correct any violations indicated previously in this report, on or before the COMPLY BY date associated with each violation. NOTE: The LAMC, Sections (L.A.M.C. SECTION 57.105.1.4; 57.120.3; 57.121.2 and 57.121.2.1.) requires

Map ID  
Direction  
Distance  
Elevation

MAP FINDINGS

Site

Database(s)

EDR ID Number  
EPA ID Number

**A & M AUTO REPAIR/ SPEED MUFFLER (Continued)**

**S123535752**

businesses that store, use or handle hazardous materials in the City of Los Angeles to obtain a Consolidated Permit from the Los Angeles Fire Department CUPA \*\*\*\* Annual submission of a Hazardous Materials Business Plan into California Environmental Reporting System (CERS) is required between January 1 and March 1 of every year. Per L.A.M.C. 57.121.3.5, failure to submit the required hazardous material business plan (HMBP) information annually into CERS within [Truncated]

Eval Division: Los Angeles City Fire Department  
Eval Program: HMRRP  
Eval Source: CERS,

Eval General Type: Other/Unknown  
Eval Date: 06-17-2020  
Violations Found: No  
Eval Type: Other, not routine, done by local agency  
Eval Notes: CONTINUATION OF FACILITY INSPECTION, ORIGINALLY CONDUCTED ON 6/16/20. Consent to enter, inspect and take photographs was given by: MIKE DISH. The Business Activities, Owner/Operator Identification, Hazardous Materials Inventory, Site Map, Emergency Response/Contingency Plan and Employee Training Plan sections were reviewed in CERS and field verified. Review and correct any violations indicated previously in this report, on or before the COMPLY BY date associated with each violation. NOTE: The LAMC, Sections (L.A.M.C. SECTION 57.105.1.4; 57.120.3; 57.121.2 and 57.121.2.1.) requires businesses that store, use or handle hazardous materials in the City of Los Angeles to obtain a Consolidated Permit from the Los Angeles Fire Department CUPA \*\*\*\* Annual submission of a Hazardous Materials Business Plan into California Environmental Reporting System (CERS) is required between January 1 and March 1 of every year. Per L.A.M.C. 57.121.3.5, failure to submit the required [Truncated]

Eval Division: Los Angeles City Fire Department  
Eval Program: HMRRP  
Eval Source: CERS,

Eval General Type: Compliance Evaluation Inspection  
Eval Date: 08-21-2018  
Violations Found: Yes  
Eval Type: Routine done by local agency  
Eval Notes: Mike Dishigrikyan, Owner  
Eval Division: Los Angeles County Fire Department  
Eval Program: HW  
Eval Source: CERS,

Eval General Type: Compliance Evaluation Inspection  
Eval Date: 08-29-2013  
Violations Found: No  
Eval Type: Routine done by local agency  
Eval Notes: MET WITH OWNER MIKE DISHIGIKYAN, NOV WRITTEN FOR HMBP, WILL SUBMIT HARD COPY AND WORK ON THE ESUBMITAL THROUGH LAFD CUPA PORTAL

Eval Division: Los Angeles City Fire Department  
Eval Program: HMRRP  
Eval Source: CERS,

Eval General Type: Other/Unknown  
Eval Date: 09-24-2018  
Violations Found: No  
Eval Type: Other, not routine, done by local agency

Map ID  
Direction  
Distance  
Elevation

MAP FINDINGS

Site

Database(s)

EDR ID Number  
EPA ID Number

**A & M AUTO REPAIR/ SPEED MUFFLER (Continued)**

**S123535752**

Eval Notes: Not reported  
Eval Division: Los Angeles County Fire Department  
Eval Program: HW  
Eval Source: CERS,

Eval General Type: Compliance Evaluation Inspection  
Eval Date: 09-28-2020  
Violations Found: No  
Eval Type: Routine done by local agency  
Eval Notes: Mkrtic Dishigrikyan, Owner Due to Covid-19 social distancing protocols and practices, a signature was not captured.

Eval Division: Los Angeles County Fire Department  
Eval Program: HW  
Eval Source: CERS,

Eval General Type: Other/Unknown  
Eval Date: 12-02-2020  
Violations Found: Yes  
Eval Type: Other, not routine, done by local agency  
Eval Notes: THIRD Notice of Violation Inspection Report Documents uploaded to CERS were reviewed. Indicated previously in this report are violations, originally issued on 6/17/20 that have not been resolved by the original COMPLY BY date. These violations have been re-issued and the violation class upgraded. Review and correct all violations indicated in this report, on or before the new COMPLY BY date associated with each violation. Failure to resolve these violations will result in this facility being subject to formal enforcement. NOTE: The LAMC, Sections (L.A.M.C. SECTIONS 57.105.1.4; 57.120.3; 57.121.2 and 57.121.2.1.) requires businesses that store, use or handle hazardous materials in the City of Los Angeles to obtain a Consolidated Permit from the Los Angeles Fire Department CUPA \*\*\*\* Annual submission of a Hazardous Materials Business Plan into California Environmental Reporting System (CERS) is required between January 1 and March 1 of every year. Per L.A.M.C. [Truncated]

Eval Division: Los Angeles City Fire Department  
Eval Program: HMRRP  
Eval Source: CERS,

Eval General Type: Other/Unknown  
Eval Date: 12-13-2017  
Violations Found: No  
Eval Type: Other, not routine, done by local agency  
Eval Notes: Not reported  
Eval Division: Los Angeles County Fire Department  
Eval Program: HW  
Eval Source: CERS,

Eval General Type: Compliance Evaluation Inspection  
Eval Date: 08-28-2015  
Violations Found: Yes  
Eval Type: Routine done by local agency  
Eval Notes: MKRTICH DISHIGRIKYAN  
Eval Division: Los Angeles County Fire Department  
Eval Program: HW  
Eval Source: CERS,

Map ID  
Direction  
Distance  
Elevation

MAP FINDINGS

Site

Database(s)

EDR ID Number  
EPA ID Number

**A & M AUTO REPAIR/ SPEED MUFFLER (Continued)**

**S123535752**

Affiliation:

Affiliation Type Desc: Legal Owner  
Entity Name: A.M. SPEED AUTO CENTER INC.  
Entity Title: Not reported  
Affiliation Address: 859 N LA BREA AVE SU D-E  
Affiliation City: LOS ANGELES  
Affiliation State: CA  
Affiliation Country: United States  
Affiliation Zip: 90036  
Affiliation Phone: (323) 093-6258,

Affiliation Type Desc: CUPA District  
Entity Name: Los Angeles City Fire Department  
Entity Title: Not reported  
Affiliation Address: 200 North Main Street, Room 1780  
Affiliation City: Los Angeles  
Affiliation State: CA  
Affiliation Country: Not reported  
Affiliation Zip: 90012  
Affiliation Phone: (213) 978-3680,

Affiliation Type Desc: Environmental Contact  
Entity Name: JASMINE DERM  
Entity Title: Not reported  
Affiliation Address: 859 N. LA BREA AVE  
Affiliation City: LA  
Affiliation State: CA  
Affiliation Country: Not reported  
Affiliation Zip: 90038  
Affiliation Phone: ,

Affiliation Type Desc: Facility Mailing Address  
Entity Name: Mailing Address  
Entity Title: Not reported  
Affiliation Address: 859 N LA BREA AV SU D-E  
Affiliation City: LOS ANGELES  
Affiliation State: CA  
Affiliation Country: Not reported  
Affiliation Zip: 90038  
Affiliation Phone: ,

Affiliation Type Desc: Identification Signer  
Entity Name: jasmine  
Entity Title: secretary  
Affiliation Address: Not reported  
Affiliation City: Not reported  
Affiliation State: Not reported  
Affiliation Country: Not reported  
Affiliation Zip: Not reported  
Affiliation Phone: ,

Affiliation Type Desc: Operator  
Entity Name: A&M AUTO REPAIR  
Entity Title: Not reported  
Affiliation Address: Not reported  
Affiliation City: Not reported  
Affiliation State: Not reported

Map ID  
Direction  
Distance  
Elevation

MAP FINDINGS

Site

Database(s)

EDR ID Number  
EPA ID Number

**A & M AUTO REPAIR/ SPEED MUFFLER (Continued)**

**S123535752**

Affiliation Country: Not reported  
Affiliation Zip: Not reported  
Affiliation Phone: (323) 936-2581,  
  
Affiliation Type Desc: Parent Corporation  
Entity Name: A & M AUTO REPAIR/ SPEED MUFFLER  
Entity Title: Not reported  
Affiliation Address: Not reported  
Affiliation City: Not reported  
Affiliation State: Not reported  
Affiliation Country: Not reported  
Affiliation Zip: Not reported  
Affiliation Phone: ,

**T212**  
**SSW**  
**1/8-1/4**  
**0.188 mi.**  
**991 ft.**

**STEVE'S CHEVRON**  
**859 N LA BREA AVE**  
**LOS ANGELES, CA 90038**  
  
**Site 5 of 8 in cluster T**

**HIST UST** **U001561497**  
**N/A**

**Relative:**  
**Lower**

**HIST UST:**

**Actual:**  
**270 ft.**

Name: STEVE'S CHEVRON  
Address: 859 N LA BREA AVE  
City,State,Zip: LOS ANGELES, CA 90038  
File Number: Not reported  
URL: Not reported  
Region: STATE  
Facility ID: 00000006574  
Facility Type: Gas Station  
Other Type: Not reported  
Contact Name: SAME AS ABOVE  
Telephone: 2139353204  
Owner Name: ESTEFAN BULBOW (OWNER)  
Owner Address: 2083 CUTLER ST.  
Owner City,St,Zip: SIMI VALLEY, CA 93065  
Total Tanks: 0000

Tank Num: 001  
Container Num: 1  
Year Installed: 1962  
Tank Capacity: 00007500  
Tank Used for: PRODUCT  
Type of Fuel: UNLEADED  
Container Construction Thickness: Not reported  
Leak Detection: Stock Inventor

Tank Num: 002  
Container Num: 2  
Year Installed: 1962  
Tank Capacity: 00005000  
Tank Used for: PRODUCT  
Type of Fuel: UNLEADED  
Container Construction Thickness: Not reported  
Leak Detection: Stock Inventor

Tank Num: 003  
Container Num: 3

Map ID  
Direction  
Distance  
Elevation

MAP FINDINGS

Site

Database(s)

EDR ID Number  
EPA ID Number

**STEVE'S CHEVRON (Continued)**

**U001561497**

Year Installed: 1962  
Tank Capacity: 00002000  
Tank Used for: PRODUCT  
Type of Fuel: REGULAR  
Container Construction Thickness: Not reported  
Leak Detection: Stock Inventor

Tank Num: 004  
Container Num: 4  
Year Installed: 1962  
Tank Capacity: 00000550  
Tank Used for: WASTE  
Type of Fuel: WASTE OIL  
Container Construction Thickness: Not reported  
Leak Detection: None

**T213**  
**SSW**  
**1/8-1/4**  
**0.188 mi.**  
**991 ft.**

**STEVE'S CHEVRON**  
**859 N LA BREA AVE**  
**LOS ANGELES, CA 90038**

**Site 6 of 8 in cluster T**

**CERS HAZ WASTE**  
**SWEEPS UST**  
**CA FID UST**  
**HAZMAT**  
**CERS**

**S101617408**  
**N/A**

**Relative:**  
**Lower**

**CERS HAZ WASTE:**

Name: LA BREA AUTO BODY & PAINT  
Address: 859 N LA BREA AVE # A&B  
City,State,Zip: LOS ANGELES, CA 90038  
Site ID: 42403  
CERS ID: 10256128  
CERS Description: Hazardous Waste Generator

**Actual:**  
**270 ft.**

**SWEEPS UST:**

Name: STEVE'S CHEVRON  
Address: 859 N LA BREA AVE  
City: LOS ANGELES  
Status: Not reported  
Comp Number: 764  
Number: Not reported  
Board Of Equalization: 44-011396  
Referral Date: Not reported  
Action Date: Not reported  
Created Date: Not reported  
Owner Tank Id: Not reported  
SWRCB Tank Id: 19-050-000764-000001  
Tank Status: Not reported  
Capacity: 7500  
Active Date: Not reported  
Tank Use: M.V. FUEL  
STG: PRODUCT  
Content: REG UNLEADED  
Number Of Tanks: 4

Name: STEVE'S CHEVRON  
Address: 859 N LA BREA AVE  
City: LOS ANGELES  
Status: Not reported  
Comp Number: 764  
Number: Not reported



Map ID  
Direction  
Distance  
Elevation

MAP FINDINGS

Site

Database(s)

EDR ID Number  
EPA ID Number

**STEVE'S CHEVRON (Continued)**

**S101617408**

Board Of Equalization: 44-011396  
Referral Date: Not reported  
Action Date: Not reported  
Created Date: Not reported  
Owner Tank Id: Not reported  
SWRCB Tank Id: 19-050-000764-000002  
Tank Status: Not reported  
Capacity: 5000  
Active Date: Not reported  
Tank Use: M.V. FUEL  
STG: PRODUCT  
Content: REG UNLEADED  
Number Of Tanks: Not reported

Name: STEVE'S CHEVRON  
Address: 859 N LA BREA AVE  
City: LOS ANGELES  
Status: Not reported  
Comp Number: 764  
Number: Not reported  
Board Of Equalization: 44-011396  
Referral Date: Not reported  
Action Date: Not reported  
Created Date: Not reported  
Owner Tank Id: Not reported  
SWRCB Tank Id: 19-050-000764-000003  
Tank Status: Not reported  
Capacity: 2000  
Active Date: Not reported  
Tank Use: M.V. FUEL  
STG: PRODUCT  
Content: REG UNLEADED  
Number Of Tanks: Not reported

Name: STEVE'S CHEVRON  
Address: 859 N LA BREA AVE  
City: LOS ANGELES  
Status: Not reported  
Comp Number: 764  
Number: Not reported  
Board Of Equalization: 44-011396  
Referral Date: Not reported  
Action Date: Not reported  
Created Date: Not reported  
Owner Tank Id: Not reported  
SWRCB Tank Id: 19-050-000764-000004  
Tank Status: Not reported  
Capacity: 550  
Active Date: Not reported  
Tank Use: OIL  
STG: WASTE  
Content: WASTE OIL  
Number Of Tanks: Not reported

CA FID UST:  
Facility ID: 19005964  
Regulated By: UTNKI

Map ID  
Direction  
Distance  
Elevation

MAP FINDINGS

Site

Database(s)

EDR ID Number  
EPA ID Number

**STEVE'S CHEVRON (Continued)**

**S101617408**

Regulated ID: 00006574  
Cortese Code: Not reported  
SIC Code: Not reported  
Facility Phone: 2139353204  
Mail To: Not reported  
Mailing Address: 2083 CUTLER ST  
Mailing Address 2: Not reported  
Mailing City,St,Zip: LOS ANGELES 900380000  
Contact: Not reported  
Contact Phone: Not reported  
DUNs Number: Not reported  
NPDES Number: Not reported  
EPA ID: Not reported  
Comments: Not reported  
Status: Inactive

**LOS ANGELES HM:**

Name: LA BREA AUTO BODY & PAINT  
Address: 859 N LA BREA AVE # A&B  
City,State,Zip: LOS ANGELES, CA 90038  
Facility ID: FA0032254  
Last Run Date: 04/19/2021  
Status: ACTIVE

Name: A & M AUTO REPAIR/ SPEED MUFFLER  
Address: 859 N LA BREA AVE # D-E  
City,State,Zip: LOS ANGELES, CA 90038  
Facility ID: FA0030634  
Last Run Date: 04/19/2021  
Status: ACTIVE

Name: LA BREA MUFFLER  
Address: 859 N LA BREA AVE  
City,State,Zip: LOS ANGELES, CA 90038  
Facility ID: FA0024359  
Last Run Date: 04/19/2021  
Status: INACTIVE

**CERS:**

Name: LA BREA AUTO BODY & PAINT  
Address: 859 N LA BREA AVE # A&B  
City,State,Zip: LOS ANGELES, CA 90038  
Site ID: 42403  
CERS ID: 10256128  
CERS Description: Chemical Storage Facilities

**Violations:**

Site ID: 42403  
Site Name: LA BREA AUTO BODY & PAINT  
Violation Date: 08-21-2020  
Citation: HSC 6.95 25507 - California Health and Safety Code, Chapter 6.95, Section(s) 25507  
Violation Description: Failure to adequately establish and implement a business plan when storing/handling a hazardous material at or above reportable quantities.  
Violation Notes: Returned to compliance on 12/02/2020.  
Violation Division: Los Angeles City Fire Department

Map ID  
Direction  
Distance  
Elevation

MAP FINDINGS

Site

Database(s)

EDR ID Number  
EPA ID Number

**STEVE'S CHEVRON (Continued)**

**S101617408**

Violation Program: HMRRP  
Violation Source: CERS,

Site ID: 42403  
Site Name: LA BREA AUTO BODY & PAINT  
Violation Date: 03-13-2017  
Citation: HSC 6.95 25505.1 - California Health and Safety Code, Chapter 6.95, Section(s) 25505.1  
Violation Description: Failure to notify property owner in writing that the business is subject to the business plan program and has complied with its provisions.  
Violation Notes: Returned to compliance on 06/16/2020.  
Violation Division: Los Angeles City Fire Department  
Violation Program: HMRRP  
Violation Source: CERS,

Site ID: 42403  
Site Name: LA BREA AUTO BODY & PAINT  
Violation Date: 08-21-2020  
Citation: HSC 6.95 25505(a)(4) - California Health and Safety Code, Chapter 6.95, Section(s) 25505(a)(4)  
Violation Description: Failure to provide initial and annual training to all employees in safety procedures in the event of a release or threatened release of a hazardous material or failure to document and maintain training records for a minimum of three years.  
Violation Notes: Returned to compliance on 12/02/2020.  
Violation Division: Los Angeles City Fire Department  
Violation Program: HMRRP  
Violation Source: CERS,

Site ID: 42403  
Site Name: LA BREA AUTO BODY & PAINT  
Violation Date: 12-02-2020  
Citation: HSC 6.95 25507 - California Health and Safety Code, Chapter 6.95, Section(s) 25507  
Violation Description: Failure to adequately establish and implement a business plan when storing/handling a hazardous material at or above reportable quantities.  
Violation Notes: Returned to compliance on 01/19/2021.  
Violation Division: Los Angeles City Fire Department  
Violation Program: HMRRP  
Violation Source: CERS,

Site ID: 42403  
Site Name: LA BREA AUTO BODY & PAINT  
Violation Date: 08-21-2020  
Citation: HSC 6.95 25508(a)(1) - California Health and Safety Code, Chapter 6.95, Section(s) 25508(a)(1)  
Violation Description: Failure to establish and electronically submit an adequate emergency response plan and procedures for a release or threatened release of a hazardous material.  
Violation Notes: Returned to compliance on 12/02/2020.  
Violation Division: Los Angeles City Fire Department  
Violation Program: HMRRP  
Violation Source: CERS,

Site ID: 42403

Map ID  
Direction  
Distance  
Elevation

MAP FINDINGS

Site

Database(s)

EDR ID Number  
EPA ID Number

**STEVE'S CHEVRON (Continued)**

**S101617408**

Site Name: LA BREA AUTO BODY & PAINT  
Violation Date: 03-13-2017  
Citation: HSC 6.95 25508(a)(1) - California Health and Safety Code, Chapter 6.95, Section(s) 25508(a)(1)  
Violation Description: Failure to establish and electronically submit an adequate emergency response plan and procedures for a release or threatened release of a hazardous material.  
Violation Notes: Returned to compliance on 06/16/2020.  
Violation Division: Los Angeles City Fire Department  
Violation Program: HMRRP  
Violation Source: CERS,

Site ID: 42403  
Site Name: LA BREA AUTO BODY & PAINT  
Violation Date: 03-13-2017  
Citation: HSC 6.95 25508(a)(1) - California Health and Safety Code, Chapter 6.95, Section(s) 25508(a)(1)  
Violation Description: Failure to complete and electronically submit hazardous material inventory information for all reportable hazardous materials on site at or above reportable quantities.  
Violation Notes: Returned to compliance on 06/16/2020.  
Violation Division: Los Angeles City Fire Department  
Violation Program: HMRRP  
Violation Source: CERS,

Site ID: 42403  
Site Name: LA BREA AUTO BODY & PAINT  
Violation Date: 06-16-2020  
Citation: HSC 6.95 25505(a)(4) - California Health and Safety Code, Chapter 6.95, Section(s) 25505(a)(4)  
Violation Description: Failure to provide initial and annual training to all employees in safety procedures in the event of a release or threatened release of a hazardous material or failure to document and maintain training records for a minimum of three years.  
Violation Notes: Returned to compliance on 08/21/2020. Provide all employees with required annual training that includes: the safe handling of hazardous materials, emergency response procedures, and the proper use of response equipment. Maintain three years of annual training records onsite.  
Violation Division: Los Angeles City Fire Department  
Violation Program: HMRRP  
Violation Source: CERS,

Site ID: 42403  
Site Name: LA BREA AUTO BODY & PAINT  
Violation Date: 12-02-2020  
Citation: HSC 6.95 25505(a)(4) - California Health and Safety Code, Chapter 6.95, Section(s) 25505(a)(4)  
Violation Description: Failure to provide initial and annual training to all employees in safety procedures in the event of a release or threatened release of a hazardous material or failure to document and maintain training records for a minimum of three years.  
Violation Notes: Returned to compliance on 01/19/2021.  
Violation Division: Los Angeles City Fire Department  
Violation Program: HMRRP  
Violation Source: CERS,

Map ID  
Direction  
Distance  
Elevation

MAP FINDINGS

Site

Database(s)

EDR ID Number  
EPA ID Number

**STEVE'S CHEVRON (Continued)**

**S101617408**

Site ID: 42403  
Site Name: LA BREA AUTO BODY & PAINT  
Violation Date: 03-13-2017  
Citation: HSC 6.95 25508(a)(1) - California Health and Safety Code, Chapter 6.95, Section(s) 25508(a)(1)  
Violation Description: Failure to complete and electronically submit a business plan when storing/handling a hazardous material at or above reportable quantities.  
Violation Notes: Returned to compliance on 06/16/2020.  
Violation Division: Los Angeles City Fire Department  
Violation Program: HMRRP  
Violation Source: CERS,

Site ID: 42403  
Site Name: LA BREA AUTO BODY & PAINT  
Violation Date: 12-02-2020  
Citation: HSC 6.95 25508(a)(3) - California Health and Safety Code, Chapter 6.95, Section(s) 25508(a)(3)  
Violation Description: Failure to complete and electronically submit hazardous material inventory information for all reportable hazardous materials on site at or above reportable quantities.  
Violation Notes: Returned to compliance on 01/19/2021. A review of your inventory has determined that you still have the previous federal categories selected and/or have NOT selected any of the NEW federal hazard categories for your chemical inventory. Please review your hazardous material inventory and correct federal hazard categories for the following materials. : WASTE OIL. You may refer to Section 2 of a current Safety Data Sheets (SDS) (previously called an MSDS) to determine which of the new federal hazard categories apply.  
Violation Division: Los Angeles City Fire Department  
Violation Program: HMRRP  
Violation Source: CERS,

Site ID: 42403  
Site Name: LA BREA AUTO BODY & PAINT  
Violation Date: 03-13-2017  
Citation: HSC 6.95 25508(a)(1) - California Health and Safety Code, Chapter 6.95, Section(s) 25508(a)(1)  
Violation Description: Failure to establish and electronically submit an adequate training program in safety procedures in the event of a release or threatened release of a hazardous material.  
Violation Notes: Returned to compliance on 06/16/2020.  
Violation Division: Los Angeles City Fire Department  
Violation Program: HMRRP  
Violation Source: CERS,

Site ID: 42403  
Site Name: LA BREA AUTO BODY & PAINT  
Violation Date: 03-13-2017  
Citation: HSC 6.95 25508.1(a)-(f) - California Health and Safety Code, Chapter 6.95, Section(s) 25508.1(a)-(f)  
Violation Description: Failure to electronically update business plan within 30 days of any one of the following events: A 100 percent or more increase in the quantity of a previously disclosed material. Any handling of a previously undisclosed hazardous materials at or above reportable quantities. A change of business address, business ownership, or business name. A substantial change in the handler's operations that

Map ID  
Direction  
Distance  
Elevation

MAP FINDINGS

Site

Database(s)

EDR ID Number  
EPA ID Number

**STEVE'S CHEVRON (Continued)**

**S101617408**

requires modification to any portion of the business plan.  
Violation Notes: Returned to compliance on 06/16/2020.  
Violation Division: Los Angeles City Fire Department  
Violation Program: HMRRP  
Violation Source: CERS,

Site ID: 42403  
Site Name: LA BREA AUTO BODY & PAINT  
Violation Date: 06-16-2020  
Citation: HSC 6.95 25508(a)(1) - California Health and Safety Code, Chapter 6.95, Section(s) 25508(a)(1)  
Violation Description: Failure to establish and electronically submit an adequate emergency response plan and procedures for a release or threatened release of a hazardous material.  
Violation Notes: Returned to compliance on 08/21/2020. Complete, implement and submit an Emergency Response Plan in CERS with all the required elements. The CONSOLIDATED EMERGENCY RESPONSE / CONTINGENCY PLAN form can be used to satisfy both the Emergency Response Plan as well as the Employee Training Plan requirements. You can download the most current CONSOLIDATED EMERGENCY RESPONSE / CONTINGENCY PLAN form at <https://www.lafd.org/fire-prevention/cupa/hazardous-materials>  
Violation Division: Los Angeles City Fire Department  
Violation Program: HMRRP  
Violation Source: CERS,

Site ID: 42403  
Site Name: LA BREA AUTO BODY & PAINT  
Violation Date: 08-21-2018  
Citation: 22 CCR 12 66262.34(f) - California Code of Regulations, Title 22, Chapter 12, Section(s) 66262.34(f)  
Violation Description: Failure to properly label hazardous waste accumulation containers and portable tanks with the following requirements: "Hazardous Waste", name and address of the generator, physical and chemical characteristics of the Hazardous Waste, and starting accumulation date.  
Violation Notes: Returned to compliance on 08/21/2018. OBSERVATION: 5-gallon container of waste paint solvent located at paint gun wash station was observed without a hazardous waste label. Operator corrected on site. CORRECTIVE ACTION: Submit photos to the CUPA demonstrating that the container listed above has been properly labeled.  
Violation Division: Los Angeles County Fire Department  
Violation Program: HW  
Violation Source: CERS,

Site ID: 42403  
Site Name: LA BREA AUTO BODY & PAINT  
Violation Date: 03-13-2017  
Citation: HSC 6.95 25508(a)(1) - California Health and Safety Code, Chapter 6.95, Section(s) 25508(a)(1)  
Violation Description: Failure to complete and electronically submit a site map with all required content.  
Violation Notes: Returned to compliance on 06/16/2020.  
Violation Division: Los Angeles City Fire Department  
Violation Program: HMRRP  
Violation Source: CERS,

Site ID: 42403

Map ID  
Direction  
Distance  
Elevation

MAP FINDINGS

Site

Database(s)

EDR ID Number  
EPA ID Number

**STEVE'S CHEVRON (Continued)**

**S101617408**

Site Name: LA BREA AUTO BODY & PAINT  
Violation Date: 12-02-2020  
Citation: HSC 6.95 25508(a)(3) - California Health and Safety Code, Chapter 6.95, Section(s) 25508(a)(3)  
Violation Description: Failure to complete and electronically submit a site map with all required content.  
Violation Notes: Returned to compliance on 01/19/2021. Review, update and resubmit the sitemap in CERS to include the following required missing elements; ADD DRAINS TO SITE, ADD EVACUATION SAFETY AREA. You can download detailed SITE MAP INSTRUCTIONS at <https://www.lafd.org/fire-prevention/cupa/hazardous-materials>  
Violation Division: Los Angeles City Fire Department  
Violation Program: HMRRP  
Violation Source: CERS,

Site ID: 42403  
Site Name: LA BREA AUTO BODY & PAINT  
Violation Date: 06-16-2020  
Citation: HSC 6.95 25508(a)(1) - California Health and Safety Code, Chapter 6.95, Section(s) 25508(a)(1)  
Violation Description: Failure to complete and electronically submit a site map with all required content.  
Violation Notes: Returned to compliance on 08/21/2020. Review, update and resubmit the sitemap in CERS to include the following required missing elements; ADD DRAINS TO SITE, ADD EVACUATION SAFETY AREA. You can download detailed SITE MAP INSTRUCTIONS at <https://www.lafd.org/fire-prevention/cupa/hazardous-materials>  
Violation Division: Los Angeles City Fire Department  
Violation Program: HMRRP  
Violation Source: CERS,

Site ID: 42403  
Site Name: LA BREA AUTO BODY & PAINT  
Violation Date: 03-13-2017  
Citation: HSC 6.95 25508(a)(1) - California Health and Safety Code, Chapter 6.95, Section(s) 25508(a)(1)  
Violation Description: Failure to annually review and electronically certify that the business plan is complete and accurate on or before the annual due date.  
Violation Notes: Returned to compliance on 06/16/2020.  
Violation Division: Los Angeles City Fire Department  
Violation Program: HMRRP  
Violation Source: CERS,

Site ID: 42403  
Site Name: LA BREA AUTO BODY & PAINT  
Violation Date: 03-13-2017  
Citation: HSC 6.95 25505.1 - California Health and Safety Code, Chapter 6.95, Section(s) 25505.1  
Violation Description: Failure to provide a copy of the business plan to the owner or the owner's agent within five working days after receiving a request for a copy from the owner or the owner's agent.  
Violation Notes: Returned to compliance on 06/16/2020.  
Violation Division: Los Angeles City Fire Department  
Violation Program: HMRRP  
Violation Source: CERS,

Map ID  
Direction  
Distance  
Elevation

MAP FINDINGS

Site

Database(s)

EDR ID Number  
EPA ID Number

**STEVE'S CHEVRON (Continued)**

**S101617408**

Site ID: 42403  
Site Name: LA BREA AUTO BODY & PAINT  
Violation Date: 08-21-2020  
Citation: HSC 6.95 25508(a)(1) - California Health and Safety Code, Chapter 6.95, Section(s) 25508(a)(1)  
Violation Description: Failure to complete and electronically submit a site map with all required content.  
Violation Notes: Returned to compliance on 12/02/2020. Review, update and resubmit the sitemap in CERS to include the following required missing elements; ADD DRAINS TO SITE, ADD EVACUATION SAFETY AREA. You can download detailed SITE MAP INSTRUCTIONS at <https://www.lafd.org/fire-prevention/cupa/hazardous-materials>  
Violation Division: Los Angeles City Fire Department  
Violation Program: HMRRP  
Violation Source: CERS,

Site ID: 42403  
Site Name: LA BREA AUTO BODY & PAINT  
Violation Date: 03-13-2017  
Citation: HSC 6.95 25507 - California Health and Safety Code, Chapter 6.95, Section(s) 25507  
Violation Description: Failure to adequately establish and implement a business plan when storing/handling a hazardous material at or above reportable quantities.  
Violation Notes: Returned to compliance on 06/16/2020.  
Violation Division: Los Angeles City Fire Department  
Violation Program: HMRRP  
Violation Source: CERS,

Site ID: 42403  
Site Name: LA BREA AUTO BODY & PAINT  
Violation Date: 08-21-2020  
Citation: HSC 6.95 25508(a)(1) - California Health and Safety Code, Chapter 6.95, Section(s) 25508(a)(1)  
Violation Description: Failure to complete and electronically submit hazardous material inventory information for all reportable hazardous materials on site at or above reportable quantities.  
Violation Notes: Returned to compliance on 12/02/2020. A review of your inventory has determined that you still have the previous federal categories selected and/or have NOT selected any of the NEW federal hazard categories for your chemical inventory. Please review your hazardous material inventory and correct federal hazard categories for the following materials. : WASTE OIL. You may refer to Section 2 of a current Safety Data Sheets (SDS) (previously called an MSDS) to determine which of the new federal hazard categories apply.  
Violation Division: Los Angeles City Fire Department  
Violation Program: HMRRP  
Violation Source: CERS,

Site ID: 42403  
Site Name: LA BREA AUTO BODY & PAINT  
Violation Date: 03-13-2017  
Citation: 19 CCR 6.95 25508(a)(1) - California Code of Regulations, Title 19, Chapter 6.95, Section(s) 25508(a)(1)  
Violation Description: Failure to complete and electronically submit the Business Activities Page and/or Business Owner Operator Identification Page.  
Violation Notes: Returned to compliance on 06/16/2020.



Map ID  
Direction  
Distance  
Elevation

MAP FINDINGS

Site

Database(s)

EDR ID Number  
EPA ID Number

**STEVE'S CHEVRON (Continued)**

**S101617408**

Violation Division: Los Angeles City Fire Department  
Violation Program: HMRRP  
Violation Source: CERS,

Site ID: 42403  
Site Name: LA BREA AUTO BODY & PAINT  
Violation Date: 06-16-2020  
Citation: HSC 6.95 25508(a)(1) - California Health and Safety Code, Chapter 6.95, Section(s) 25508(a)(1)  
Violation Description: Failure to establish and electronically submit an adequate training program in safety procedures in the event of a release or threatened release of a hazardous material.  
Violation Notes: Returned to compliance on 08/21/2020. "Complete, implement and submit an Employee Training Plan in CERS. The CONSOLIDATED EMERGENCY RESPONSE / CONTINGENCY PLAN form can be used to satisfy both the Emergency Response Plan as well as the Employee Training Plan requirements. You can download the most current EMERGENCY RESPONSE / CONTINGENCY PLAN form at <https://www.lafd.org/fire-prevention/cupa/hazardous-materials>"

Violation Division: Los Angeles City Fire Department  
Violation Program: HMRRP  
Violation Source: CERS,

Site ID: 42403  
Site Name: LA BREA AUTO BODY & PAINT  
Violation Date: 12-02-2020  
Citation: HSC 6.95 25508.2 - California Health and Safety Code, Chapter 6.95, Section(s) 25508.2  
Violation Description: Failure to annually review and electronically certify that the business plan is complete and accurate on or before the annual due date.  
Violation Notes: Returned to compliance on 01/19/2021.

Violation Division: Los Angeles City Fire Department  
Violation Program: HMRRP  
Violation Source: CERS,

Site ID: 42403  
Site Name: LA BREA AUTO BODY & PAINT  
Violation Date: 06-16-2020  
Citation: HSC 6.95 25508(a)(1) - California Health and Safety Code, Chapter 6.95, Section(s) 25508(a)(1)  
Violation Description: Failure to annually review and electronically certify that the business plan is complete and accurate on or before the annual due date.  
Violation Notes: Returned to compliance on 08/21/2020. Electronically submit and certify in CERS that the Hazardous Materials Business Plan is complete, accurate, and in compliance with EPCRA on or before the annual due date. Submittals are due annually between January 1st and March 1st.

Violation Division: Los Angeles City Fire Department  
Violation Program: HMRRP  
Violation Source: CERS,

Site ID: 42403  
Site Name: LA BREA AUTO BODY & PAINT  
Violation Date: 08-21-2020  
Citation: HSC 6.95 25508(a)(1) - California Health and Safety Code, Chapter

Map ID  
Direction  
Distance  
Elevation

MAP FINDINGS

Site

Database(s)

EDR ID Number  
EPA ID Number

**STEVE'S CHEVRON (Continued)**

**S101617408**

Violation Description: 6.95, Section(s) 25508(a)(1)  
Failure to annually review and electronically certify that the business plan is complete and accurate on or before the annual due date.

Violation Notes: Returned to compliance on 12/02/2020.

Violation Division: Los Angeles City Fire Department

Violation Program: HMRRP

Violation Source: CERS,

Site ID: 42403

Site Name: LA BREA AUTO BODY & PAINT

Violation Date: 12-02-2020

Citation: HSC 6.95 25508(a)(3) - California Health and Safety Code, Chapter 6.95, Section(s) 25508(a)(3)

Violation Description: Failure to establish and electronically submit an adequate emergency response plan and procedures for a release or threatened release of a hazardous material.

Violation Notes: Returned to compliance on 01/19/2021.

Violation Division: Los Angeles City Fire Department

Violation Program: HMRRP

Violation Source: CERS,

Site ID: 42403

Site Name: LA BREA AUTO BODY & PAINT

Violation Date: 03-13-2017

Citation: HSC 6.95 25505(a)(4) - California Health and Safety Code, Chapter 6.95, Section(s) 25505(a)(4)

Violation Description: Failure to provide initial and annual training to all employees in safety procedures in the event of a release or threatened release of a hazardous material or failure to document and maintain training records for a minimum of three years.

Violation Notes: Returned to compliance on 06/16/2020.

Violation Division: Los Angeles City Fire Department

Violation Program: HMRRP

Violation Source: CERS,

Evaluation:

Eval General Type: Compliance Evaluation Inspection

Eval Date: 08-21-2018

Violations Found: Yes

Eval Type: Routine done by local agency

Eval Notes: Mike Dishigrikyan, Owner

Eval Division: Los Angeles County Fire Department

Eval Program: HW

Eval Source: CERS,

Eval General Type: Other/Unknown

Eval Date: 01-19-2021

Violations Found: No

Eval Type: Other, not routine, done by local agency

Eval Notes: Notice of Violation Inspection Report Documents uploaded to CERS were reviewed; violations, originally issued on 6/17/20 have been resolved. All violations have been cleared. This facility is in compliance  
\*\*\*\*\* Reports emailed to: LABREAAUTOBODY@YAHOO.COM

Eval Division: Los Angeles City Fire Department

Eval Program: HMRRP

Eval Source: CERS,

Map ID  
Direction  
Distance  
Elevation

MAP FINDINGS

Site

Database(s)

EDR ID Number  
EPA ID Number

**STEVE'S CHEVRON (Continued)**

**S101617408**

|                    |  |
|--------------------|--|
| Eval General Type: | Compliance Evaluation Inspection   |
| Eval Date:         | 03-13-2017   |
| Violations Found:  | Yes  |
| Eval Type:         | Routine done by local agency   |
| Eval Notes:        | Inspection Report Consent to enter, inspect and take photographs was given by: mike dishgrikyan Documents uploaded to CERS were reviewed and field verified. The following is a list items that need to be corrected: 1. When you are inputting into CERS, please provide information on acetylene 2. Please follow the additional directions below NOTE: The LAMC, Sections (L.A.M.C. SECTIONS 57.105.1.4; 57.120.3; 57.121.2 and 57.121.2.1. ) requires business that store, uses or handle hazardous materials in the City of Los Angeles to obtain a Consolidated Permit from the Los Angeles Fire Department CUPA. To receive a Consolidated Permit you must satisfy the following requirement: **** Annual submission of a hazardous materials business plan to CERS by March 1 of every year. Please remember that any change in inventory of greater than 100 percent will require new submission within 30 days of that change. For new CERS users, please follow the procedures below: 1. Log in [Truncated]             |
| Eval Division:     | Los Angeles City Fire Department   |
| Eval Program:      | HMRRP  |
| Eval Source:       | CERS,  |
|                    |  |
| Eval General Type: | Compliance Evaluation Inspection   |
| Eval Date:         | 06-16-2020   |
| Violations Found:  | Yes  |
| Eval Type:         | Routine done by local agency   |
| Eval Notes:        | Consent to enter, inspect and take photographs was given by: MIKE DISH. The Business Activities, Owner/Operator Identification, Hazardous Materials Inventory, Site Map, Emergency Response/Contingency Plan and Employee Training Plan sections were reviewed in CERS and field verified. Review and correct any violations indicated previously in this report, on or before the COMPLY BY date associated with each violation. NOTE: The LAMC, Sections (L.A.M.C. SECTION 57.105.1.4; 57.120.3; 57.121.2 and 57.121.2.1.) requires businesses that store, use or handle hazardous materials in the City of Los Angeles to obtain a Consolidated Permit from the Los Angeles Fire Department CUPA **** Annual submission of a Hazardous Materials Business Plan into California Environmental Reporting System (CERS) is required between January 1 and March 1 of every year. Per L.A.M.C. 57.121.3.5, failure to submit the required hazardous material business plan (HMBP) information annually into CERS within [Truncated] |
| Eval Division:     | Los Angeles City Fire Department   |
| Eval Program:      | HMRRP  |
| Eval Source:       | CERS,  |
|                    |  |
| Eval General Type: | Other/Unknown  |
| Eval Date:         | 06-17-2020   |
| Violations Found:  | No   |
| Eval Type:         | Other, not routine, done by local agency   |
| Eval Notes:        | CONTINUATION OF FACILITY INSPECTION, ORIGINALLY CONDUCTED ON 6/16/20. Consent to enter, inspect and take photographs was given by: MIKE DISH. The Business Activities, Owner/Operator Identification, Hazardous Materials Inventory, Site Map, Emergency Response/Contingency Plan and Employee Training Plan sections were reviewed in CERS and field verified. Review and correct any violations indicated previously in this report, on or before the COMPLY BY date  |

Map ID  
Direction  
Distance  
Elevation

MAP FINDINGS

Site

Database(s)

EDR ID Number  
EPA ID Number

**STEVE'S CHEVRON (Continued)**

**S101617408**

associated with each violation. NOTE: The LAMC, Sections (L.A.M.C. SECTION 57.105.1.4; 57.120.3; 57.121.2 and 57.121.2.1.) requires businesses that store, use or handle hazardous materials in the City of Los Angeles to obtain a Consolidated Permit from the Los Angeles Fire Department CUPA \*\*\*\* Annual submission of a Hazardous Materials Business Plan into California Environmental Reporting System (CERS) is required between January 1 and March 1 of every year. Per L.A.M.C. 57.121.3.5, failure to submit the required [Truncated]

Eval Division: Los Angeles City Fire Department  
Eval Program: HMRRP  
Eval Source: CERS,

Eval General Type: Compliance Evaluation Inspection  
Eval Date: 08-29-2013  
Violations Found: No  
Eval Type: Routine done by local agency  
Eval Notes: MET WITH MIKE DISHIGRIKYAN, OWNER, NOV WRITTEN FOR HMBP. CUSTOMER WILL SUBMIT COPY HMBP TO FD FOR COMPLIANCE AND WORK ON ESUBMITAL OF HMBP THROUGH LAFD CUPA PORTAL.

Eval Division: Los Angeles City Fire Department  
Eval Program: HMRRP  
Eval Source: CERS,

Eval General Type: Compliance Evaluation Inspection  
Eval Date: 08-28-2015  
Violations Found: No  
Eval Type: Routine done by local agency  
Eval Notes: MKRTICH DISHIGRIKYAN  
Eval Division: Los Angeles County Fire Department  
Eval Program: HW  
Eval Source: CERS,

Eval General Type: Compliance Evaluation Inspection  
Eval Date: 09-28-2020  
Violations Found: No  
Eval Type: Routine done by local agency  
Eval Notes: Mkrtric Dishigrikyan, Owner Due to Covid-19 social distancing protocols and practices, a signature was not captured.

Eval Division: Los Angeles County Fire Department  
Eval Program: HW  
Eval Source: CERS,

Eval General Type: Other/Unknown  
Eval Date: 12-02-2020  
Violations Found: Yes  
Eval Type: Other, not routine, done by local agency  
Eval Notes: THIRD Notice of Violation Inspection Report Documents uploaded to CERS were reviewed. Indicated previously in this report are violations, originally issued on 6/17/20 that have not been resolved by the original COMPLY BY date. These violations have been re-issued and the violation class upgraded. Review and correct all violations indicated in this report, on or before the new COMPLY BY date associated with each violation. Failure to resolve these violations will result in this facility being subject to formal enforcement. NOTE: The LAMC, Sections (L.A.M.C. SECTIONS 57.105.1.4; 57.120.3; 57.121.2 and 57.121.2.1.) requires businesses that store, use or handle hazardous materials in the City of Los Angeles to obtain a Consolidated Permit

Map ID  
Direction  
Distance  
Elevation

MAP FINDINGS

Site

Database(s)

EDR ID Number  
EPA ID Number

**STEVE'S CHEVRON (Continued)**

**S101617408**

from the Los Angeles Fire Department CUPA \*\*\*\* Annual submission of a Hazardous Materials Business Plan into California Environmental Reporting System (CERS) is required between January 1 and March 1 of every year. Per L.A.M.C. [Truncated]  
Eval Division: Los Angeles City Fire Department  
Eval Program: HMRRP  
Eval Source: CERS,

Eval General Type: Other/Unknown  
Eval Date: 08-21-2020  
Violations Found: Yes  
Eval Type: Other, not routine, done by local agency  
Eval Notes: Second Notice of Violation Inspection Report Documents uploaded to CERS were reviewed. Indicated previously in this report are violations, originally issued on xxxxxxxx, that have not been resolved by the original COMPLY BY date. These violations have been re-issued and the violation class upgraded. Review and correct all violations indicated in this report, on or before the new COMPLY BY date associated with each violation. Failure to resolve these violations will result in this facility being subject to formal enforcement.  
NOTE: The LAMC, Sections (L.A.M.C. SECTIONS 57.105.1.4; 57.120.3; 57.121.2 and 57.121.2.1.) requires businesses that store, use or handle hazardous materials in the City of Los Angeles to obtain a Consolidated Permit from the Los Angeles Fire Department CUPA \*\*\*\* Annual submission of a Hazardous Materials Business Plan into California Environmental Reporting System (CERS) is required between January 1 and March 1 of every year. Per L.A.M.C. [Truncated]  
Eval Division: Los Angeles City Fire Department  
Eval Program: HMRRP  
Eval Source: CERS,

**Affiliation:**

Affiliation Type Desc: Identification Signer  
Entity Name: jasmine DERMENDZHYAN  
Entity Title: SECRETARY  
Affiliation Address: Not reported  
Affiliation City: Not reported  
Affiliation State: Not reported  
Affiliation Country: Not reported  
Affiliation Zip: Not reported  
Affiliation Phone: ,

Affiliation Type Desc: CUPA District  
Entity Name: Los Angeles City Fire Department  
Entity Title: Not reported  
Affiliation Address: 200 North Main Street, Room 1780  
Affiliation City: Los Angeles  
Affiliation State: CA  
Affiliation Country: Not reported  
Affiliation Zip: 90012  
Affiliation Phone: (213) 978-3680,

Affiliation Type Desc: Parent Corporation  
Entity Name: LA BREA AUTO BODY & PAINT  
Entity Title: Not reported  
Affiliation Address: Not reported  
Affiliation City: Not reported

Map ID  
Direction  
Distance  
Elevation

MAP FINDINGS

Site

Database(s)

EDR ID Number  
EPA ID Number

**STEVE'S CHEVRON (Continued)**

**S101617408**

Affiliation State: Not reported  
Affiliation Country: Not reported  
Affiliation Zip: Not reported  
Affiliation Phone: ,

Affiliation Type Desc: Document Preparer  
Entity Name: jasmine DERMENDZHYAN  
Entity Title: Not reported  
Affiliation Address: Not reported  
Affiliation City: Not reported  
Affiliation State: Not reported  
Affiliation Country: Not reported  
Affiliation Zip: Not reported  
Affiliation Phone: ,

Affiliation Type Desc: Environmental Contact  
Entity Name: JASMINE DERM  
Entity Title: Not reported  
Affiliation Address: 859 N LA BREA AVE # A&B  
Affiliation City: LOS ANGELES  
Affiliation State: CA  
Affiliation Country: Not reported  
Affiliation Zip: 90038  
Affiliation Phone: ,

Affiliation Type Desc: Facility Mailing Address  
Entity Name: Mailing Address  
Entity Title: Not reported  
Affiliation Address: 859 N LA BREA AVE  
Affiliation City: LA CA  
Affiliation State: CA  
Affiliation Country: Not reported  
Affiliation Zip: 90038  
Affiliation Phone: ,

Affiliation Type Desc: Legal Owner  
Entity Name: MKRTIC DISHIGRIKYAN  
Entity Title: Not reported  
Affiliation Address: 859 N LA BREA AVE  
Affiliation City: LOS ANGELES  
Affiliation State: CA  
Affiliation Country: United States  
Affiliation Zip: 90038  
Affiliation Phone: (818) 241-7911,

Affiliation Type Desc: Operator  
Entity Name: MKRTIC DISHIGRIKYAN  
Entity Title: Not reported  
Affiliation Address: Not reported  
Affiliation City: Not reported  
Affiliation State: Not reported  
Affiliation Country: Not reported  
Affiliation Zip: Not reported  
Affiliation Phone: (323) 936-9166,

Map ID  
Direction  
Distance  
Elevation

MAP FINDINGS

EDR ID Number  
EPA ID Number

**T214**  
**SSW**  
**1/8-1/4**  
**0.188 mi.**  
**991 ft.**  
**STEVES CHEVRON**  
**859 NO LA DREA AV**  
**LOS ANGELES, CA 90038**  
**Site 7 of 8 in cluster T**

**HIST UST**  
**S118415752**  
**N/A**

**Relative:**  
**Lower**

HIST UST:

**Actual:**  
**270 ft.**

Name: STEVES CHEVRON  
Address: 859 NO LA DREA AV  
City,State,Zip: LOS ANGELES, CA 90038  
File Number: 000264F2  
URL: <http://geotracker.waterboards.ca.gov/ustpdfs/pdf/000264F2.pdf>  
Region: Not reported  
Facility ID: Not reported  
Facility Type: Not reported  
Other Type: Not reported  
Contact Name: Not reported  
Telephone: Not reported  
Owner Name: Not reported  
Owner Address: Not reported  
Owner City,St,Zip: Not reported  
Total Tanks: Not reported  
  
Tank Num: Not reported  
Container Num: Not reported  
Year Installed: Not reported  
Tank Capacity: Not reported  
Tank Used for: Not reported  
Type of Fuel: Not reported  
Container Construction Thickness: Not reported  
Leak Detection: Not reported

[Click here for Geo Tracker PDF:](#)

**T215**  
**SSW**  
**1/8-1/4**  
**0.188 mi.**  
**991 ft.**  
**AUTO BODY CLINIC CENTER INC DBA LA BREA AUTO BODY**  
**859 N LA BREA AVE**  
**LOS ANGELES, CA 90038**  
**Site 8 of 8 in cluster T**

**RCRA NonGen / NLR**  
**1024821034**  
**CAL000335704**

**Relative:**  
**Lower**

RCRA NonGen / NLR:

**Actual:**  
**270 ft.**

Date Form Received by Agency: 20080822  
Handler Name: AUTO BODY CLINIC CENTER INC DBA LA BREA AUTO BODY SHOP  
Handler Address: 859 N LA BREA AVE  
Handler City,State,Zip: LOS ANGELES, CA 90038  
EPA ID: CAL000335704  
Contact Name: MERTICH DISHISRIKYAN  
Contact Address: 859 N LA BREA AV  
Contact City,State,Zip: LOS ANGELES, CA 90038  
Contact Telephone: 323-936-9166  
Contact Fax: 323-936-9170  
Contact Email: LABREAAUTOBODY@YAHOO.COM  
Contact Title: Not reported  
EPA Region: 09  
Land Type: Not reported  
Federal Waste Generator Description: Not a generator, verified  
Non-Notifier: Not reported  
Biennial Report Cycle: Not reported  
Accessibility: Not reported  
Active Site Indicator: Handler Activities

Map ID  
Direction  
Distance  
Elevation

MAP FINDINGS

Site

Database(s)

EDR ID Number  
EPA ID Number

**AUTO BODY CLINIC CENTER INC DBA LA BREA AUTO BODY SHOP (Continued)**

**1024821034**

|  |                             |
|--|-----------------------------|
| State District Owner:  | Not reported                |
| State District:  | Not reported                |
| Mailing Address:   | 859 N LA BREA AVE           |
| Mailing City,State,Zip:  | LOS ANGELES, CA 90038       |
| Owner Name:  | AUTO BODY CLINIC CENTER INC |
| Owner Type:  | Other                       |
| Operator Name:   | MERTICH DISHISRIKYAN        |
| Operator Type:   | Other                       |
| Short-Term Generator Activity:                                 | No                          |
| Importer Activity:   | No                          |
| Mixed Waste Generator:   | No                          |
| Transporter Activity:  | No                          |
| Transfer Facility Activity:                                    | No                          |
| Recycler Activity with Storage:                                | No                          |
| Small Quantity On-Site Burner Exemption:                       | No                          |
| Smelting Melting and Refining Furnace Exemption:               | No                          |
| Underground Injection Control:                                 | No                          |
| Off-Site Waste Receipt:  | No                          |
| Universal Waste Indicator:                                     | Yes                         |
| Universal Waste Destination Facility:                          | Yes                         |
| Federal Universal Waste:                                       | No                          |
| Active Site Fed-Reg Treatment Storage and Disposal Facility:   | Not reported                |
| Active Site Converter Treatment storage and Disposal Facility: | Not reported                |
| Active Site State-Reg Treatment Storage and Disposal Facility: | Not reported                |
| Active Site State-Reg Handler:                                 | ---                         |
| Federal Facility Indicator:                                    | Not reported                |
| Hazardous Secondary Material Indicator:                        | N                           |
| Sub-Part K Indicator:  | Not reported                |
| Commercial TSD Indicator:                                      | No                          |
| Treatment Storage and Disposal Type:                           | Not reported                |
| 2018 GPRA Permit Baseline:                                     | Not on the Baseline         |
| 2018 GPRA Renewals Baseline:                                   | Not on the Baseline         |
| Permit Renewals Workload Universe:                             | Not reported                |
| Permit Workload Universe:                                      | Not reported                |
| Permit Progress Universe:                                      | Not reported                |
| Post-Closure Workload Universe:                                | Not reported                |
| Closure Workload Universe:                                     | Not reported                |
| 202 GPRA Corrective Action Baseline:                           | No                          |
| Corrective Action Workload Universe:                           | No                          |
| Subject to Corrective Action Universe:                         | No                          |
| Non-TSDFs Where RCRA CA has Been Imposed Universe:             | No                          |
| TSDFs Potentially Subject to CA Under 3004 (u)/(v) Universe:   | No                          |
| TSDFs Only Subject to CA under Discretionary Auth Universe:    | No                          |
| Corrective Action Priority Ranking:                            | No NCAPS ranking            |
| Environmental Control Indicator:                               | No                          |
| Institutional Control Indicator:                               | No                          |
| Human Exposure Controls Indicator:                             | N/A                         |
| Groundwater Controls Indicator:                                | N/A                         |
| Operating TSDF Universe:                                       | Not reported                |
| Full Enforcement Universe:                                     | Not reported                |
| Significant Non-Complier Universe:                             | No                          |
| Unaddressed Significant Non-Complier Universe:                 | No                          |
| Addressed Significant Non-Complier Universe:                   | No                          |
| Significant Non-Complier With a Compliance Schedule Universe:  | No                          |
| Financial Assurance Required:                                  | Not reported                |
| Handler Date of Last Change:                                   | 20180905                    |
| Recognized Trader-Importer:                                    | No                          |



Map ID  
Direction  
Distance  
Elevation

MAP FINDINGS

Site

Database(s)

EDR ID Number  
EPA ID Number

**AUTO BODY CLINIC CENTER INC DBA LA BREA AUTO BODY SHOP (Continued)**

**1024821034**

Recognized Trader-Exporter: No  
Importer of Spent Lead Acid Batteries: No  
Exporter of Spent Lead Acid Batteries: No  
Recycler Activity Without Storage: No  
Manifest Broker: No  
Sub-Part P Indicator: No

**Handler - Owner Operator:**

Owner/Operator Indicator: Owner  
Owner/Operator Name: AUTO BODY CLINIC CENTER INC  
Legal Status: Other  
Date Became Current: Not reported  
Date Ended Current: Not reported  
Owner/Operator Address: 859 N LA BREA AVE  
Owner/Operator City,State,Zip: LOS ANGELES, CA 90038  
Owner/Operator Telephone: 323-936-9166  
Owner/Operator Telephone Ext: Not reported  
Owner/Operator Fax: Not reported  
Owner/Operator Email: Not reported

Owner/Operator Indicator: Operator  
Owner/Operator Name: MERTICH DISHISRIKYAN  
Legal Status: Other  
Date Became Current: Not reported  
Date Ended Current: Not reported  
Owner/Operator Address: 859 N LA BREA AV  
Owner/Operator City,State,Zip: LOS ANGELES, CA 90038  
Owner/Operator Telephone: 323-936-9166  
Owner/Operator Telephone Ext: Not reported  
Owner/Operator Fax: Not reported  
Owner/Operator Email: Not reported

**Historic Generators:**

Receive Date: 20080822  
Handler Name: AUTO BODY CLINIC CENTER INC DBA LA BREA AUTO BODY SHOP  
Federal Waste Generator Description: Not a generator, verified  
State District Owner: Not reported  
Large Quantity Handler of Universal Waste: No  
Recognized Trader Importer: No  
Recognized Trader Exporter: No  
Spent Lead Acid Battery Importer: No  
Spent Lead Acid Battery Exporter: No  
Current Record: Yes  
Non Storage Recycler Activity: Not reported  
Electronic Manifest Broker: Not reported

**List of NAICS Codes and Descriptions:**

NAICS Code: 811111  
NAICS Description: GENERAL AUTOMOTIVE REPAIR

**Facility Has Received Notices of Violations:**

Violations: No Violations Found

Map ID  
Direction  
Distance  
Elevation

MAP FINDINGS

Site

Database(s)

EDR ID Number  
EPA ID Number

**AUTO BODY CLINIC CENTER INC DBA LA BREA AUTO BODY SHOP (Continued)**

**1024821034**

Evaluation Action Summary:

Evaluations:

No Evaluations Found

**X216**  
**SE**  
**1/8-1/4**  
**0.195 mi.**  
**1027 ft.**

**915 N MANSFIELD**  
**LOS ANGELES, CA**

**Site 1 of 3 in cluster X**

**Relative:**  
**Lower**

**LOS ANGELES UST:**

**Actual:**  
**281 ft.**

Name: Not reported  
Address: 915 N MANSFIELD  
City,State,Zip: LOS ANGELES, CA  
Facility ID: Not reported  
Last Run Date: 01/01/1900  
Status: HISTORICAL

**UST** **U004304994**  
**N/A**

**X217**  
**SE**  
**1/8-1/4**  
**0.195 mi.**  
**1027 ft.**

**CHROME HEARTS**  
**915 N MANSFIELD AVE**  
**HOLLYWOOD, CA 90038**

**Site 2 of 3 in cluster X**

**Relative:**  
**Lower**

**RCRA NonGen / NLR:**

**Actual:**  
**281 ft.**

Date Form Received by Agency: 20090311  
Handler Name: CHROME HEARTS  
Handler Address: 915 N MANSFIELD AVE  
Handler City,State,Zip: HOLLYWOOD, CA 90038  
EPA ID: CAL000341199  
Contact Name: GERARDO VASQUEZ  
Contact Address: 915 N MANSFIELD AVE  
Contact City,State,Zip: HOLLYWOOD, CA 90038  
Contact Telephone: 323-606-4117  
Contact Fax: 323-464-0555  
Contact Email: GERARDO@CHROMEHEARTS.COM  
Contact Title: Not reported  
EPA Region: 09  
Land Type: Not reported  
Federal Waste Generator Description: Not a generator, verified  
Non-Notifier: Not reported  
Biennial Report Cycle: Not reported  
Accessibility: Not reported  
Active Site Indicator: Handler Activities  
State District Owner: Not reported  
State District: Not reported  
Mailing Address: 915 N MANSFIELD AVE  
Mailing City,State,Zip: HOLLYWOOD, CA 90038-0000  
Owner Name: CHROME HEARTS LLC  
Owner Type: Other  
Operator Name: GERARDO VASQUEZ  
Operator Type: Other  
Short-Term Generator Activity: No  
Importer Activity: No  
Mixed Waste Generator: No  
Transporter Activity: No

**RCRA NonGen / NLR** **1024822646**  
**CAL000341199**

Map ID  
Direction  
Distance  
Elevation

MAP FINDINGS

Site

Database(s)

EDR ID Number  
EPA ID Number

**CHROME HEARTS (Continued)**

**1024822646**

|  |                     |
|--|---------------------|
| Transfer Facility Activity:                                    | No                  |
| Recycler Activity with Storage:                                | No                  |
| Small Quantity On-Site Burner Exemption:                       | No                  |
| Smelting Melting and Refining Furnace Exemption:               | No                  |
| Underground Injection Control:                                 | No                  |
| Off-Site Waste Receipt:  | No                  |
| Universal Waste Indicator:                                     | Yes                 |
| Universal Waste Destination Facility:                          | Yes                 |
| Federal Universal Waste:                                       | No                  |
| Active Site Fed-Reg Treatment Storage and Disposal Facility:   | Not reported        |
| Active Site Converter Treatment storage and Disposal Facility: | Not reported        |
| Active Site State-Reg Treatment Storage and Disposal Facility: | Not reported        |
| Active Site State-Reg Handler:                                 | ---                 |
| Federal Facility Indicator:                                    | Not reported        |
| Hazardous Secondary Material Indicator:                        | N                   |
| Sub-Part K Indicator:  | Not reported        |
| Commercial TSD Indicator:                                      | No                  |
| Treatment Storage and Disposal Type:                           | Not reported        |
| 2018 GPRA Permit Baseline:                                     | Not on the Baseline |
| 2018 GPRA Renewals Baseline:                                   | Not on the Baseline |
| Permit Renewals Workload Universe:                             | Not reported        |
| Permit Workload Universe:                                      | Not reported        |
| Permit Progress Universe:                                      | Not reported        |
| Post-Closure Workload Universe:                                | Not reported        |
| Closure Workload Universe:                                     | Not reported        |
| 202 GPRA Corrective Action Baseline:                           | No                  |
| Corrective Action Workload Universe:                           | No                  |
| Subject to Corrective Action Universe:                         | No                  |
| Non-TSDFs Where RCRA CA has Been Imposed Universe:             | No                  |
| TSDFs Potentially Subject to CA Under 3004 (u)/(v) Universe:   | No                  |
| TSDFs Only Subject to CA under Discretionary Auth Universe:    | No                  |
| Corrective Action Priority Ranking:                            | No NCAPS ranking    |
| Environmental Control Indicator:                               | No                  |
| Institutional Control Indicator:                               | No                  |
| Human Exposure Controls Indicator:                             | N/A                 |
| Groundwater Controls Indicator:                                | N/A                 |
| Operating TSDF Universe:                                       | Not reported        |
| Full Enforcement Universe:                                     | Not reported        |
| Significant Non-Complier Universe:                             | No                  |
| Unaddressed Significant Non-Complier Universe:                 | No                  |
| Addressed Significant Non-Complier Universe:                   | No                  |
| Significant Non-Complier With a Compliance Schedule Universe:  | No                  |
| Financial Assurance Required:                                  | Not reported        |
| Handler Date of Last Change:                                   | 20180905            |
| Recognized Trader-Importer:                                    | No                  |
| Recognized Trader-Exporter:                                    | No                  |
| Importer of Spent Lead Acid Batteries:                         | No                  |
| Exporter of Spent Lead Acid Batteries:                         | No                  |
| Recycler Activity Without Storage:                             | No                  |
| Manifest Broker:   | No                  |
| Sub-Part P Indicator:  | No                  |

Handler - Owner Operator:

Owner/Operator Indicator:

Owner/Operator Name:

Legal Status:

Owner

CHROME HEARTS LLC

Other

Map ID  
Direction  
Distance  
Elevation

MAP FINDINGS

Site

Database(s)

EDR ID Number  
EPA ID Number

**CHROME HEARTS (Continued)**

**1024822646**

|                                |                          |
|--------------------------------|--------------------------|
| Date Became Current:           | Not reported             |
| Date Ended Current:            | Not reported             |
| Owner/Operator Address:        | 915 N MANSFIELD AVE      |
| Owner/Operator City,State,Zip: | HOLLYWOOD, CA 90038-0000 |
| Owner/Operator Telephone:      | 323-606-4108             |
| Owner/Operator Telephone Ext:  | Not reported             |
| Owner/Operator Fax:            | Not reported             |
| Owner/Operator Email:          | Not reported             |

|                                |                     |
|--------------------------------|---------------------|
| Owner/Operator Indicator:      | Operator            |
| Owner/Operator Name:           | GERARDO VASQUEZ     |
| Legal Status:                  | Other               |
| Date Became Current:           | Not reported        |
| Date Ended Current:            | Not reported        |
| Owner/Operator Address:        | 915 N MANSFIELD AVE |
| Owner/Operator City,State,Zip: | HOLLYWOOD, CA 90038 |
| Owner/Operator Telephone:      | 323-606-4117        |
| Owner/Operator Telephone Ext:  | Not reported        |
| Owner/Operator Fax:            | Not reported        |
| Owner/Operator Email:          | Not reported        |

**Historic Generators:**

|  |                           |
|--|---------------------------|
| Receive Date:                              | 20090311                  |
| Handler Name:                              | CHROME HEARTS             |
| Federal Waste Generator Description:       | Not a generator, verified |
| State District Owner:                      | Not reported              |
| Large Quantity Handler of Universal Waste: | No                        |
| Recognized Trader Importer:                | No                        |
| Recognized Trader Exporter:                | No                        |
| Spent Lead Acid Battery Importer:          | No                        |
| Spent Lead Acid Battery Exporter:          | No                        |
| Current Record:                            | Yes                       |
| Non Storage Recycler Activity:             | Not reported              |
| Electronic Manifest Broker:                | Not reported              |

**List of NAICS Codes and Descriptions:**

|                    |                                     |
|--------------------|-------------------------------------|
| NAICS Code:        | 56299                               |
| NAICS Description: | ALL OTHER WASTE MANAGEMENT SERVICES |

**Facility Has Received Notices of Violations:**

|             |                     |
|-------------|---------------------|
| Violations: | No Violations Found |
|-------------|---------------------|

**Evaluation Action Summary:**

|              |                      |
|--------------|----------------------|
| Evaluations: | No Evaluations Found |
|--------------|----------------------|

Map ID  
Direction  
Distance  
Elevation

MAP FINDINGS

EDR ID Number  
EPA ID Number

U218  
SW  
1/8-1/4  
0.198 mi.  
1043 ft.

7175 WILLOUGHBY AVE  
LOS ANGELES, CA

Site 2 of 2 in cluster U

Relative:  
Lower

LOS ANGELES UST:

Actual:  
264 ft.

Name: Not reported  
Address: 7175 WILLOUGHBY AVE  
City,State,Zip: LOS ANGELES, CA  
Facility ID: Not reported  
Last Run Date: 01/01/1900  
Status: HISTORICAL

UST U004304162  
N/A

V219  
SSW  
1/8-1/4  
0.205 mi.  
1082 ft.

DETROIT VENTURE LLC  
7158 WILLOUGHBY AVE.  
LOS ANGELES, CA 90046

Site 3 of 3 in cluster V

Relative:  
Lower

RCRA NonGen / NLR:

Actual:  
264 ft.

Date Form Received by Agency: 20181018  
Handler Name: DETROIT VENTURE LLC  
Handler Address: 7158 WILLOUGHBY AVE.  
Handler City,State,Zip: LOS ANGELES, CA 90046  
EPA ID: CAC002985512  
Contact Name: JACOB COHEN  
Contact Address: 8665 WILSHIRE BLVD #410  
Contact City,State,Zip: BEVERLY HILLS, CA 90211  
Contact Telephone: 310-504-1448  
Contact Fax: Not reported  
Contact Email: JANET@WDRCONTRACTING.COM  
Contact Title: Not reported  
EPA Region: 09  
Land Type: Not reported  
Federal Waste Generator Description: Not a generator, verified  
Non-Notifier: Not reported  
Biennial Report Cycle: Not reported  
Accessibility: Not reported  
Active Site Indicator: Handler Activities  
State District Owner: Not reported  
State District: Not reported  
Mailing Address: 8665 WILSHIRE BLVD #410  
Mailing City,State,Zip: BEVERLY HILLS, CA 90211  
Owner Name: DETROIT VENTURE LLC  
Owner Type: Other  
Operator Name: JACOB COHEN  
Operator Type: Other  
Short-Term Generator Activity: No  
Importer Activity: No  
Mixed Waste Generator: No  
Transporter Activity: No  
Transfer Facility Activity: No  
Recycler Activity with Storage: No  
Small Quantity On-Site Burner Exemption: No  
Smelting Melting and Refining Furnace Exemption: No  
Underground Injection Control: No  
Off-Site Waste Receipt: No  
Universal Waste Indicator: Yes  
Universal Waste Destination Facility: Yes

RCRA NonGen / NLR 1024765643  
CAC002985512

Map ID  
Direction  
Distance  
Elevation

MAP FINDINGS

Site

Database(s)

EDR ID Number  
EPA ID Number

**DETROIT VENTURE LLC (Continued)**

**1024765643**

|  |                     |
|--|---------------------|
| Federal Universal Waste:                                       | No                  |
| Active Site Fed-Reg Treatment Storage and Disposal Facility:   | Not reported        |
| Active Site Converter Treatment storage and Disposal Facility: | Not reported        |
| Active Site State-Reg Treatment Storage and Disposal Facility: | Not reported        |
| Active Site State-Reg Handler:                                 | ---                 |
| Federal Facility Indicator:                                    | Not reported        |
| Hazardous Secondary Material Indicator:                        | N                   |
| Sub-Part K Indicator:  | Not reported        |
| Commercial TSD Indicator:                                      | No                  |
| Treatment Storage and Disposal Type:                           | Not reported        |
| 2018 GPRA Permit Baseline:                                     | Not on the Baseline |
| 2018 GPRA Renewals Baseline:                                   | Not on the Baseline |
| Permit Renewals Workload Universe:                             | Not reported        |
| Permit Workload Universe:                                      | Not reported        |
| Permit Progress Universe:                                      | Not reported        |
| Post-Closure Workload Universe:                                | Not reported        |
| Closure Workload Universe:                                     | Not reported        |
| 202 GPRA Corrective Action Baseline:                           | No                  |
| Corrective Action Workload Universe:                           | No                  |
| Subject to Corrective Action Universe:                         | No                  |
| Non-TSDFs Where RCRA CA has Been Imposed Universe:             | No                  |
| TSDFs Potentially Subject to CA Under 3004 (u)/(v) Universe:   | No                  |
| TSDFs Only Subject to CA under Discretionary Auth Universe:    | No                  |
| Corrective Action Priority Ranking:                            | No NCAPS ranking    |
| Environmental Control Indicator:                               | No                  |
| Institutional Control Indicator:                               | No                  |
| Human Exposure Controls Indicator:                             | N/A                 |
| Groundwater Controls Indicator:                                | N/A                 |
| Operating TSDF Universe:                                       | Not reported        |
| Full Enforcement Universe:                                     | Not reported        |
| Significant Non-Complier Universe:                             | No                  |
| Unaddressed Significant Non-Complier Universe:                 | No                  |
| Addressed Significant Non-Complier Universe:                   | No                  |
| Significant Non-Complier With a Compliance Schedule Universe:  | No                  |
| Financial Assurance Required:                                  | Not reported        |
| Handler Date of Last Change:                                   | 20181120            |
| Recognized Trader-Importer:                                    | No                  |
| Recognized Trader-Exporter:                                    | No                  |
| Importer of Spent Lead Acid Batteries:                         | No                  |
| Exporter of Spent Lead Acid Batteries:                         | No                  |
| Recycler Activity Without Storage:                             | No                  |
| Manifest Broker:   | No                  |
| Sub-Part P Indicator:  | No                  |

**Handler - Owner Operator:**

|                                |                         |
|--------------------------------|-------------------------|
| Owner/Operator Indicator:      | Operator                |
| Owner/Operator Name:           | JACOB COHEN             |
| Legal Status:                  | Other                   |
| Date Became Current:           | Not reported            |
| Date Ended Current:            | Not reported            |
| Owner/Operator Address:        | 8665 WILSHIRE BLVD #410 |
| Owner/Operator City,State,Zip: | BEVERLY HILLS, CA 90211 |
| Owner/Operator Telephone:      | 310-504-1448            |
| Owner/Operator Telephone Ext:  | Not reported            |
| Owner/Operator Fax:            | Not reported            |
| Owner/Operator Email:          | Not reported            |

Map ID  
Direction  
Distance  
Elevation

MAP FINDINGS

Site

Database(s)

EDR ID Number  
EPA ID Number

**DETROIT VENTURE LLC (Continued)**

**1024765643**

|                                |                         |
|--------------------------------|-------------------------|
| Owner/Operator Indicator:      | Owner                   |
| Owner/Operator Name:           | DETROIT VENTURE LLC     |
| Legal Status:                  | Other                   |
| Date Became Current:           | Not reported            |
| Date Ended Current:            | Not reported            |
| Owner/Operator Address:        | 8665 WILSHIRE BLVD #410 |
| Owner/Operator City,State,Zip: | BEVERLY HILLS, CA 90211 |
| Owner/Operator Telephone:      | 310-504-1448            |
| Owner/Operator Telephone Ext:  | Not reported            |
| Owner/Operator Fax:            | Not reported            |
| Owner/Operator Email:          | Not reported            |

Historic Generators:

|  |                           |
|--|---------------------------|
| Receive Date:                              | 20181018                  |
| Handler Name:                              | DETROIT VENTURE LLC       |
| Federal Waste Generator Description:       | Not a generator, verified |
| State District Owner:                      | Not reported              |
| Large Quantity Handler of Universal Waste: | No                        |
| Recognized Trader Importer:                | No                        |
| Recognized Trader Exporter:                | No                        |
| Spent Lead Acid Battery Importer:          | No                        |
| Spent Lead Acid Battery Exporter:          | No                        |
| Current Record:                            | Yes                       |
| Non Storage Recycler Activity:             | Not reported              |
| Electronic Manifest Broker:                | Not reported              |

List of NAICS Codes and Descriptions:

|                    |                                     |
|--------------------|-------------------------------------|
| NAICS Code:        | 56299                               |
| NAICS Description: | ALL OTHER WASTE MANAGEMENT SERVICES |

Facility Has Received Notices of Violations:

|             |                     |
|-------------|---------------------|
| Violations: | No Violations Found |
|-------------|---------------------|

Evaluation Action Summary:

|              |                      |
|--------------|----------------------|
| Evaluations: | No Evaluations Found |
|--------------|----------------------|

**Y220**  
**South**  
**1/8-1/4**  
**0.206 mi.**  
**1090 ft.**

**FUNK BROTHERS AUTO**  
**843 N LA BREA AVE**  
**LOS ANGELES, CA 90038**

**Site 1 of 5 in cluster Y**

**Relative:**  
**Lower**

LOS ANGELES HM:

**Actual:**  
**268 ft.**

|                 |                       |
|-----------------|-----------------------|
| Name:           | FUNK BROTHERS AUTO    |
| Address:        | 843 N LA BREA AVE     |
| City,State,Zip: | LOS ANGELES, CA 90038 |
| Facility ID:    | FA0023606             |
| Last Run Date:  | 04/19/2021            |
| Status:         | ACTIVE                |

**HAZMAT** **S123507657**  
**N/A**

Map ID  
Direction  
Distance  
Elevation

MAP FINDINGS

EDR ID Number  
EPA ID Number

|   | Site   | Database(s)                  | EDR ID Number<br>EPA ID Number           |
|---|--|------------------------------|--|
| Y221<br>South<br>1/8-1/4<br>0.206 mi.<br>1090 ft. | <b>FUNK BROTHERS AUTOMOTIVE INC</b><br><b>843 N LA BREA AVE</b><br><b>LOS ANGELES, CA 90038</b><br><br><b>Site 2 of 5 in cluster Y</b> | <b>RCRA NonGen / NLR</b>     | <b>1024829750</b><br><b>CAL000363563</b> |
| <b>Relative:</b><br><b>Lower</b>                  | RCRA NonGen / NLR:   |                              |  |
| <b>Actual:</b><br><b>268 ft.</b>                  | Date Form Received by Agency:  | 20110513                     |  |
|   | Handler Name:  | FUNK BROTHERS AUTOMOTIVE INC |  |
|   | Handler Address:   | 843 N LA BREA AVE            |  |
|   | Handler City,State,Zip:  | LOS ANGELES, CA 90038-3340   |  |
|   | EPA ID:  | CAL000363563                 |  |
|   | Contact Name:  | BEDROS MANOUCHEKIAN          |  |
|   | Contact Address:   | 843 N LA BREA AVE            |  |
|   | Contact City,State,Zip:  | LOS ANGELES, CA 90038        |  |
|   | Contact Telephone:   | 323-466-3396                 |  |
|   | Contact Fax:   | Not reported                 |  |
|   | Contact Email:   | FUNKBROTHERSAUTO@GMAIL.COM   |  |
|   | Contact Title:   | Not reported                 |  |
|   | EPA Region:  | 09                           |  |
|   | Land Type:   | Not reported                 |  |
|   | Federal Waste Generator Description:   | Not a generator, verified    |  |
|   | Non-Notifier:  | Not reported                 |  |
|   | Biennial Report Cycle:   | Not reported                 |  |
|   | Accessibility:   | Not reported                 |  |
|   | Active Site Indicator:   | Handler Activities           |  |
|   | State District Owner:  | Not reported                 |  |
|   | State District:  | Not reported                 |  |
|   | Mailing Address:   | 843 N LA BREA AVE            |  |
|   | Mailing City,State,Zip:  | LOS ANGELES, CA 90038-3340   |  |
|   | Owner Name:  | FUNK BROTHERS AUTOMOTIVE INC |  |
|   | Owner Type:  | Other                        |  |
|   | Operator Name:   | BEDROS MANOUCHEKIAN          |  |
|   | Operator Type:   | Other                        |  |
|   | Short-Term Generator Activity:   | No                           |  |
|   | Importer Activity:   | No                           |  |
|   | Mixed Waste Generator:   | No                           |  |
|   | Transporter Activity:  | No                           |  |
|   | Transfer Facility Activity:  | No                           |  |
|   | Recycler Activity with Storage:  | No                           |  |
|   | Small Quantity On-Site Burner Exemption:   | No                           |  |
|   | Smelting Melting and Refining Furnace Exemption:   | No                           |  |
|   | Underground Injection Control:   | No                           |  |
|   | Off-Site Waste Receipt:  | No                           |  |
|   | Universal Waste Indicator:   | Yes                          |  |
|   | Universal Waste Destination Facility:  | Yes                          |  |
|   | Federal Universal Waste:   | No                           |  |
|   | Active Site Fed-Reg Treatment Storage and Disposal Facility:   | Not reported                 |  |
|   | Active Site Converter Treatment storage and Disposal Facility:   | Not reported                 |  |
|   | Active Site State-Reg Treatment Storage and Disposal Facility:   | Not reported                 |  |
|   | Active Site State-Reg Handler:   | ---                          |  |
|   | Federal Facility Indicator:  | Not reported                 |  |
|   | Hazardous Secondary Material Indicator:  | N                            |  |
|   | Sub-Part K Indicator:  | Not reported                 |  |
|   | Commercial TSD Indicator:  | No                           |  |
|   | Treatment Storage and Disposal Type:   | Not reported                 |  |
|   | 2018 GPRA Permit Baseline:   | Not on the Baseline          |  |
|   | 2018 GPRA Renewals Baseline:   | Not on the Baseline          |  |
|   | Permit Renewals Workload Universe:   | Not reported                 |  |



Map ID  
Direction  
Distance  
Elevation

MAP FINDINGS

Site

Database(s)

EDR ID Number  
EPA ID Number

**FUNK BROTHERS AUTOMOTIVE INC (Continued)**

**1024829750**

|   |                  |
|---|------------------|
| Permit Workload Universe:                                     | Not reported     |
| Permit Progress Universe:                                     | Not reported     |
| Post-Closure Workload Universe:                               | Not reported     |
| Closure Workload Universe:                                    | Not reported     |
| 202 GPRA Corrective Action Baseline:                          | No               |
| Corrective Action Workload Universe:                          | No               |
| Subject to Corrective Action Universe:                        | No               |
| Non-TSDFs Where RCRA CA has Been Imposed Universe:            | No               |
| TSDFs Potentially Subject to CA Under 3004 (u)/(v) Universe:  | No               |
| TSDFs Only Subject to CA under Discretionary Auth Universe:   | No               |
| Corrective Action Priority Ranking:                           | No NCAPS ranking |
| Environmental Control Indicator:                              | No               |
| Institutional Control Indicator:                              | No               |
| Human Exposure Controls Indicator:                            | N/A              |
| Groundwater Controls Indicator:                               | N/A              |
| Operating TSDF Universe:                                      | Not reported     |
| Full Enforcement Universe:                                    | Not reported     |
| Significant Non-Complier Universe:                            | No               |
| Unaddressed Significant Non-Complier Universe:                | No               |
| Addressed Significant Non-Complier Universe:                  | No               |
| Significant Non-Complier With a Compliance Schedule Universe: | No               |
| Financial Assurance Required:                                 | Not reported     |
| Handler Date of Last Change:                                  | 20180905         |
| Recognized Trader-Importer:                                   | No               |
| Recognized Trader-Exporter:                                   | No               |
| Importer of Spent Lead Acid Batteries:                        | No               |
| Exporter of Spent Lead Acid Batteries:                        | No               |
| Recycler Activity Without Storage:                            | No               |
| Manifest Broker:  | No               |
| Sub-Part P Indicator:   | No               |

**Handler - Owner Operator:**

|                                |                              |
|--------------------------------|------------------------------|
| Owner/Operator Indicator:      | Owner                        |
| Owner/Operator Name:           | FUNK BROTHERS AUTOMOTIVE INC |
| Legal Status:                  | Other                        |
| Date Became Current:           | Not reported                 |
| Date Ended Current:            | Not reported                 |
| Owner/Operator Address:        | 843 N LA BREA AVE            |
| Owner/Operator City,State,Zip: | LOS ANGELES, CA 90038-3340   |
| Owner/Operator Telephone:      | 323-466-3396                 |
| Owner/Operator Telephone Ext:  | Not reported                 |
| Owner/Operator Fax:            | Not reported                 |
| Owner/Operator Email:          | Not reported                 |

|                                |                       |
|--------------------------------|-----------------------|
| Owner/Operator Indicator:      | Operator              |
| Owner/Operator Name:           | BEDROS MANOUCHELKIAN  |
| Legal Status:                  | Other                 |
| Date Became Current:           | Not reported          |
| Date Ended Current:            | Not reported          |
| Owner/Operator Address:        | 843 N LA BREA AVE     |
| Owner/Operator City,State,Zip: | LOS ANGELES, CA 90038 |
| Owner/Operator Telephone:      | 323-466-3396          |
| Owner/Operator Telephone Ext:  | Not reported          |
| Owner/Operator Fax:            | Not reported          |
| Owner/Operator Email:          | Not reported          |

Map ID  
Direction  
Distance  
Elevation

MAP FINDINGS

Site

Database(s)

EDR ID Number  
EPA ID Number

**FUNK BROTHERS AUTOMOTIVE INC (Continued)**

**1024829750**

Historic Generators:

Receive Date: 20110513  
Handler Name: FUNK BROTHERS AUTOMOTIVE INC  
Federal Waste Generator Description: Not a generator, verified  
State District Owner: Not reported  
Large Quantity Handler of Universal Waste: No  
Recognized Trader Importer: No  
Recognized Trader Exporter: No  
Spent Lead Acid Battery Importer: No  
Spent Lead Acid Battery Exporter: No  
Current Record: Yes  
Non Storage Recycler Activity: Not reported  
Electronic Manifest Broker: Not reported

List of NAICS Codes and Descriptions:

NAICS Code: 811111  
NAICS Description: GENERAL AUTOMOTIVE REPAIR

Facility Has Received Notices of Violations:

Violations: No Violations Found

Evaluation Action Summary:

Evaluations: No Evaluations Found

**Z222**  
**ENE**  
**1/8-1/4**  
**0.213 mi.**  
**1122 ft.**

**PUBLIC STORAGE 23113**  
**6840 SANTA MONICA BLVD**  
**LOS ANGELES, CA 90038**

**RCRA NonGen / NLR**

**1025840005**  
**CAC003019605**

**Site 1 of 6 in cluster Z**

**Relative:**  
**Higher**

**RCRA NonGen / NLR:**

**Actual:**  
**296 ft.**

Date Form Received by Agency: 20190613  
Handler Name: PUBLIC STORAGE 23113  
Handler Address: 6840 SANTA MONICA BLVD  
Handler City,State,Zip: LOS ANGELES, CA 90038-1114  
EPA ID: CAC003019605  
Contact Name: CLINT MCREYNOLDS  
Contact Address: 2200 K AVENUE, SUITE 200  
Contact City,State,Zip: PLANO, TX 75074  
Contact Telephone: 972-665-6103  
Contact Fax: Not reported  
Contact Email: CMCREYNOLDS@PUBLICSTORAGE.COM  
Contact Title: Not reported  
EPA Region: 09  
Land Type: Not reported  
Federal Waste Generator Description: Not a generator, verified  
Non-Notifier: Not reported  
Biennial Report Cycle: Not reported  
Accessibility: Not reported  
Active Site Indicator: Handler Activities  
State District Owner: Not reported  
State District: Not reported  
Mailing Address: 2200 K AVENUE, SUITE 200  
Mailing City,State,Zip: PLANO, TX 75074  
Owner Name: CLINT MCREYNOLDS

Map ID  
Direction  
Distance  
Elevation

MAP FINDINGS

Site

Database(s)

EDR ID Number  
EPA ID Number

**PUBLIC STORAGE 23113 (Continued)**

**1025840005**

|  |                     |
|--|---------------------|
| Owner Type:  | Other               |
| Operator Name:   | CLINT MCREYNOLDS    |
| Operator Type:   | Other               |
| Short-Term Generator Activity:                                 | No                  |
| Importer Activity:   | No                  |
| Mixed Waste Generator:   | No                  |
| Transporter Activity:  | No                  |
| Transfer Facility Activity:                                    | No                  |
| Recycler Activity with Storage:                                | No                  |
| Small Quantity On-Site Burner Exemption:                       | No                  |
| Smelting Melting and Refining Furnace Exemption:               | No                  |
| Underground Injection Control:                                 | No                  |
| Off-Site Waste Receipt:  | No                  |
| Universal Waste Indicator:                                     | Yes                 |
| Universal Waste Destination Facility:                          | Yes                 |
| Federal Universal Waste:                                       | No                  |
| Active Site Fed-Reg Treatment Storage and Disposal Facility:   | Not reported        |
| Active Site Converter Treatment storage and Disposal Facility: | Not reported        |
| Active Site State-Reg Treatment Storage and Disposal Facility: | Not reported        |
| Active Site State-Reg Handler:                                 | ---                 |
| Federal Facility Indicator:                                    | Not reported        |
| Hazardous Secondary Material Indicator:                        | N                   |
| Sub-Part K Indicator:  | Not reported        |
| Commercial TSD Indicator:                                      | No                  |
| Treatment Storage and Disposal Type:                           | Not reported        |
| 2018 GPRA Permit Baseline:                                     | Not on the Baseline |
| 2018 GPRA Renewals Baseline:                                   | Not on the Baseline |
| Permit Renewals Workload Universe:                             | Not reported        |
| Permit Workload Universe:                                      | Not reported        |
| Permit Progress Universe:                                      | Not reported        |
| Post-Closure Workload Universe:                                | Not reported        |
| Closure Workload Universe:                                     | Not reported        |
| 202 GPRA Corrective Action Baseline:                           | No                  |
| Corrective Action Workload Universe:                           | No                  |
| Subject to Corrective Action Universe:                         | No                  |
| Non-TSDFs Where RCRA CA has Been Imposed Universe:             | No                  |
| TSDFs Potentially Subject to CA Under 3004 (u)/(v) Universe:   | No                  |
| TSDFs Only Subject to CA under Discretionary Auth Universe:    | No                  |
| Corrective Action Priority Ranking:                            | No NCAPS ranking    |
| Environmental Control Indicator:                               | No                  |
| Institutional Control Indicator:                               | No                  |
| Human Exposure Controls Indicator:                             | N/A                 |
| Groundwater Controls Indicator:                                | N/A                 |
| Operating TSDF Universe:                                       | Not reported        |
| Full Enforcement Universe:                                     | Not reported        |
| Significant Non-Complier Universe:                             | No                  |
| Unaddressed Significant Non-Complier Universe:                 | No                  |
| Addressed Significant Non-Complier Universe:                   | No                  |
| Significant Non-Complier With a Compliance Schedule Universe:  | No                  |
| Financial Assurance Required:                                  | Not reported        |
| Handler Date of Last Change:                                   | 20190627            |
| Recognized Trader-Importer:                                    | No                  |
| Recognized Trader-Exporter:                                    | No                  |
| Importer of Spent Lead Acid Batteries:                         | No                  |
| Exporter of Spent Lead Acid Batteries:                         | No                  |
| Recycler Activity Without Storage:                             | No                  |
| Manifest Broker:   | No                  |

Map ID  
Direction  
Distance  
Elevation

MAP FINDINGS

Site

Database(s)

EDR ID Number  
EPA ID Number

**PUBLIC STORAGE 23113 (Continued)**

**1025840005**

Sub-Part P Indicator: No

Handler - Owner Operator:

|                                |                          |
|--------------------------------|--------------------------|
| Owner/Operator Indicator:      | Operator                 |
| Owner/Operator Name:           | CLINT MCREYNOLDS         |
| Legal Status:                  | Other                    |
| Date Became Current:           | Not reported             |
| Date Ended Current:            | Not reported             |
| Owner/Operator Address:        | 2200 K AVENUE, SUITE 200 |
| Owner/Operator City,State,Zip: | PLANO, TX 75074          |
| Owner/Operator Telephone:      | 972-665-6103             |
| Owner/Operator Telephone Ext:  | Not reported             |
| Owner/Operator Fax:            | Not reported             |
| Owner/Operator Email:          | Not reported             |

|                                |                    |
|--------------------------------|--------------------|
| Owner/Operator Indicator:      | Owner              |
| Owner/Operator Name:           | CLINT MCREYNOLDS   |
| Legal Status:                  | Other              |
| Date Became Current:           | Not reported       |
| Date Ended Current:            | Not reported       |
| Owner/Operator Address:        | 701 WESTERN AVE    |
| Owner/Operator City,State,Zip: | GLENDALE, CA 91201 |
| Owner/Operator Telephone:      | 972-665-6103       |
| Owner/Operator Telephone Ext:  | Not reported       |
| Owner/Operator Fax:            | Not reported       |
| Owner/Operator Email:          | Not reported       |

Historic Generators:

|  |                           |
|--|---------------------------|
| Receive Date:                              | 20190613                  |
| Handler Name:                              | PUBLIC STORAGE 23113      |
| Federal Waste Generator Description:       | Not a generator, verified |
| State District Owner:                      | Not reported              |
| Large Quantity Handler of Universal Waste: | No                        |
| Recognized Trader Importer:                | No                        |
| Recognized Trader Exporter:                | No                        |
| Spent Lead Acid Battery Importer:          | No                        |
| Spent Lead Acid Battery Exporter:          | No                        |
| Current Record:                            | Yes                       |
| Non Storage Recycler Activity:             | Not reported              |
| Electronic Manifest Broker:                | Not reported              |

List of NAICS Codes and Descriptions:

|                    |  |
|--------------------|--|
| NAICS Code:        | 531130   |
| NAICS Description: | LESSORS OF MINIWAREHOUSES AND SELF-STORAGE UNITS |

Facility Has Received Notices of Violations:

Violations: No Violations Found

Evaluation Action Summary:

Evaluations: No Evaluations Found

Map ID  
Direction  
Distance  
Elevation

MAP FINDINGS

Site

Database(s)

EDR ID Number  
EPA ID Number

AA223  
NE  
1/8-1/4  
0.216 mi.  
1142 ft.  
**COMMERCIAL PROPERTY**  
**1127 MANSFIELD AVE N**  
**HOLLYWOOD, CA 90038**  
**Site 1 of 6 in cluster AA**

**LUST**  
**Cortese**  
**CERS**  
**S105051396**  
**N/A**

**Relative:**  
**Higher**  
**Actual:**  
**301 ft.**

**LUST:**

Name: COMMERCIAL PROPERTY  
Address: 1127 MANSFIELD AVE N  
City,State,Zip: HOLLYWOOD, CA 90038  
Lead Agency: LOS ANGELES RWQCB (REGION 4)  
Case Type: LUST Cleanup Site  
Geo Track: [http://geotracker.waterboards.ca.gov/profile\\_report.asp?global\\_id=T0603700924](http://geotracker.waterboards.ca.gov/profile_report.asp?global_id=T0603700924)  
Global Id: T0603700924  
Latitude: 34.0911683  
Longitude: -118.3405834  
Status: Completed - Case Closed  
Status Date: 09/25/1996  
Case Worker: YR  
RB Case Number: 900380134  
Local Agency: LOS ANGELES, CITY OF  
File Location: Not reported  
Local Case Number: Not reported  
Potential Media Affect: Soil  
Potential Contaminants of Concern: Gasoline  
Site History: Not reported

**LUST:**

Global Id: T0603700924  
Contact Type: Regional Board Caseworker  
Contact Name: YUE RONG  
Organization Name: LOS ANGELES RWQCB (REGION 4)  
Address: 320 W. 4TH ST., SUITE 200  
City: Los Angeles  
Email: yrong@waterboards.ca.gov  
Phone Number: Not reported

Global Id: T0603700924  
Contact Type: Local Agency Caseworker  
Contact Name: ELOY LUNA  
Organization Name: LOS ANGELES, CITY OF  
Address: 200 North Main Street, Suite 1780  
City: LOS ANGELES  
Email: eloy.luna@lacity.org  
Phone Number: Not reported

**LUST:**

Global Id: T0603700924  
Action Type: Other  
Date: 05/16/1989  
Action: Leak Reported

**LUST:**

Global Id: T0603700924  
Status: Open - Case Begin Date  
Status Date: 05/16/1989

Global Id: T0603700924  
Status: Open - Site Assessment

Map ID  
Direction  
Distance  
Elevation

MAP FINDINGS

Site

Database(s)

EDR ID Number  
EPA ID Number

**COMMERCIAL PROPERTY (Continued)**

**S105051396**

Status Date: 05/16/1989  
  
Global Id: T0603700924  
Status: Completed - Case Closed  
Status Date: 09/25/1996

**LUST REG 4:**

Region: 4  
Regional Board: 04  
County: Los Angeles  
Facility Id: 900380134  
Status: Case Closed  
Substance: Gasoline  
Substance Quantity: Not reported  
Local Case No: Not reported  
Case Type: Soil  
Abatement Method Used at the Site: Excavate and Dispose  
Global ID: T0603700924  
W Global ID: Not reported  
Staff: UNK  
Local Agency: 19050  
Cross Street: Not reported  
Enforcement Type: Not reported  
Date Leak Discovered: Not reported  
Date Leak First Reported: 5/16/1989  
Date Leak Record Entered: Not reported  
Date Confirmation Began: Not reported  
Date Leak Stopped: Not reported  
Date Case Last Changed on Database: 12/17/1990  
Date the Case was Closed: 9/25/1996  
How Leak Discovered: Not reported  
How Leak Stopped: Not reported  
Cause of Leak: Not reported  
Leak Source: Not reported  
Operator: Not reported  
Water System: Not reported  
Well Name: Not reported  
Approx. Dist To Production Well (ft): 12962.150716632997408794052306  
Source of Cleanup Funding: Not reported  
Preliminary Site Assessment Workplan Submitted: Not reported  
Preliminary Site Assessment Began: Not reported  
Pollution Characterization Began: 5/16/1989  
Remediation Plan Submitted: Not reported  
Remedial Action Underway: Not reported  
Post Remedial Action Monitoring Began: Not reported  
Enforcement Action Date: Not reported  
Historical Max MTBE Date: Not reported  
Hist Max MTBE Conc in Groundwater: Not reported  
Hist Max MTBE Conc in Soil: Not reported  
Significant Interim Remedial Action Taken: Yes  
GW Qualifier: Not reported  
Soil Qualifier: Not reported  
Organization: Not reported  
Owner Contact: Not reported  
Responsible Party: J & R PRODUCTIONS  
RP Address: 1127 N MANSFIELD AVE, LOS ANGELES CA 90038

Map ID  
Direction  
Distance  
Elevation

MAP FINDINGS

Site

Database(s)

EDR ID Number  
EPA ID Number

**COMMERCIAL PROPERTY (Continued)**

**S105051396**

Program: LUST  
Lat/Long: 34.0911683 / -1  
Local Agency Staff: PEJ  
Beneficial Use: Not reported  
Priority: Not reported  
Cleanup Fund Id: Not reported  
Suspended: Not reported  
Assigned Name: Not reported  
Summary: CASE REFERRED TO JD ON 6/12/89.

**CORTESE:**

Name: COMMERCIAL PROPERTY  
Address: 1127 MANSFIELD AVE N  
City,State,Zip: HOLLYWOOD, CA 90038  
Region: CORTESE  
Envirostor Id: Not reported  
Global ID: T0603700924  
Site/Facility Type: LUST CLEANUP SITE  
Cleanup Status: COMPLETED - CASE CLOSED  
Status Date: Not reported  
Site Code: Not reported  
Latitude: Not reported  
Longitude: Not reported  
Owner: Not reported  
Enf Type: Not reported  
Swat R: Not reported  
Flag: active  
Order No: Not reported  
Waste Discharge System No: Not reported  
Effective Date: Not reported  
Region 2: Not reported  
WID Id: Not reported  
Solid Waste Id No: Not reported  
Waste Management Uit Name: Not reported  
File Name: Active Open

**CERS:**

Name: COMMERCIAL PROPERTY  
Address: 1127 MANSFIELD AVE N  
City,State,Zip: HOLLYWOOD, CA 90038  
Site ID: 200979  
CERS ID: T0603700924  
CERS Description: Leaking Underground Storage Tank Cleanup Site

**Affiliation:**

Affiliation Type Desc: Regional Board Caseworker  
Entity Name: YUE RONG - LOS ANGELES RWQCB (REGION 4)  
Entity Title: Not reported  
Affiliation Address: 320 W. 4TH ST., SUITE 200  
Affiliation City: Los Angeles  
Affiliation State: CA  
Affiliation Country: Not reported  
Affiliation Zip: Not reported  
Affiliation Phone: ,

Affiliation Type Desc: Local Agency Caseworker  
Entity Name: ELOY LUNA - LOS ANGELES, CITY OF

Map ID  
Direction  
Distance  
Elevation

MAP FINDINGS

Site

Database(s)

EDR ID Number  
EPA ID Number

**COMMERCIAL PROPERTY (Continued)**

**S105051396**

Entity Title: Not reported  
Affiliation Address: 200 North Main Street, Suite 1780  
Affiliation City: LOS ANGELES  
Affiliation State: CA  
Affiliation Country: Not reported  
Affiliation Zip: Not reported  
Affiliation Phone: ,

**AA224**  
**NE**  
**1/8-1/4**  
**0.216 mi.**  
**1142 ft.**  
**COMMERCIAL PROPERTY**  
**1127 MANSFIELD**  
**LOS ANGELES, CA 90038**  
**Site 2 of 6 in cluster AA**

**HIST CORTESE** **S102428239**  
**N/A**

**Relative:** HIST CORTESE:  
**Higher** edr\_fname: COMMERCIAL PROPERTY  
edr\_fadd1: 1127 MANSFIELD  
**Actual:** City,State,Zip: LOS ANGELES, CA 90038  
**301 ft.** Region: CORTESE  
Facility County Code: 19  
Reg By: LTNKA  
Reg Id: 900380134

**AA225**  
**NE**  
**1/8-1/4**  
**0.216 mi.**  
**1142 ft.**  
**GENERAL FOODS MFG CORP ATLA**  
**1127 NORTH MANSFIELD AVENUE**  
**HOLLYWOOD, CA 90038**  
**Site 3 of 6 in cluster AA**

**HIST UST** **U001561479**  
**N/A**

**Relative:** HIST UST:  
**Higher** Name: GENERAL FOODS MFG CORP ATLA  
Address: 1127 NORTH MANSFIELD AVENUE  
**Actual:** City,State,Zip: HOLLYWOOD, CA 90038  
**301 ft.** File Number: 00026A93  
URL: <http://geotracker.waterboards.ca.gov/ustpdfs/pdf/00026A93.pdf>  
Region: STATE  
Facility ID: 00000051014  
Facility Type: Other  
Other Type: FOOD PROCESSOR  
Contact Name: MR. ABNER LADSON  
Telephone: 2134692234  
Owner Name: GENERAL FOODS MANUFACTURING CO  
Owner Address: 250 NORTH STREET  
Owner City,St,Zip: WHITE PLAINS, NY 10625  
Total Tanks: 0004  
  
Tank Num: 001  
Container Num: TNK1  
Year Installed: 1973  
Tank Capacity: 00012000  
Tank Used for: PRODUCT  
Type of Fuel: DIESEL  
Container Construction Thickness: .24-.30  
Leak Detection: None



Map ID  
Direction  
Distance  
Elevation

MAP FINDINGS

Site

Database(s)

EDR ID Number  
EPA ID Number

**GENERAL FOODS MFG CORP ATLA (Continued)**

**U001561479**

Tank Num: 002  
Container Num: TNK2  
Year Installed: 1973  
Tank Capacity: 00012000  
Tank Used for: PRODUCT  
Type of Fuel: DIESEL  
Container Construction Thickness: .24-.30  
Leak Detection: None

Tank Num: 003  
Container Num: TNK3  
Year Installed: 1973  
Tank Capacity: 00012000  
Tank Used for: PRODUCT  
Type of Fuel: DIESEL  
Container Construction Thickness: .24-.30  
Leak Detection: None

Tank Num: 004  
Container Num: TNK4  
Year Installed: Not reported  
Tank Capacity: 00000000  
Tank Used for: PRODUCT  
Type of Fuel: DIESEL  
Container Construction Thickness: Not reported  
Leak Detection: None

[Click here for Geo Tracker PDF:](#)

**AA226**  
**NE**  
**1/8-1/4**  
**0.216 mi.**  
**1142 ft.**

**ATLANTIC GELATIN DIV PECTIN PLT**  
**1127 N MANSFIELD AVE**  
**HOLLYWOOD, CA 90038**  
**Site 4 of 6 in cluster AA**

**RCRA-SQG 1000153713**  
**FINDS CAD008370413**  
**ECHO**

**Relative:**  
**Higher**  
**Actual:**  
**301 ft.**

RCRA-SQG:  
Date Form Received by Agency: 19960901  
Handler Name: ATLANTIC GELATIN DIV PECTIN PLT  
Handler Address: 1127 N MANSFIELD AVE  
Handler City,State,Zip: HOLLYWOOD, CA 90038  
EPA ID: CAD008370413  
Contact Name: Not reported  
Contact Address: Not reported  
Contact City,State,Zip: Not reported  
Contact Telephone: Not reported  
Contact Fax: Not reported  
Contact Email: Not reported  
Contact Title: Not reported  
EPA Region: 09  
Land Type: Not reported  
Federal Waste Generator Description: Small Quantity Generator  
Non-Notifier: Not reported  
Biennial Report Cycle: Not reported  
Accessibility: Not reported  
Active Site Indicator: Handler Activities  
State District Owner: CA  
State District: 3  
Mailing Address: 1127 NORTH MANSFIELD AVENUE

Map ID  
Direction  
Distance  
Elevation

MAP FINDINGS

Site

Database(s)

EDR ID Number  
EPA ID Number

**ATLANTIC GELATIN DIV PECTIN PLT (Continued)**

**1000153713**

|  |                     |
|--|---------------------|
| Mailing City,State,Zip:  | HOLLYWOOD, CA 90038 |
| Owner Name:  | Not reported        |
| Owner Type:  | Not reported        |
| Operator Name:   | NOT REQUIRED        |
| Operator Type:   | Private             |
| Short-Term Generator Activity:                                 | No                  |
| Importer Activity:   | No                  |
| Mixed Waste Generator:   | No                  |
| Transporter Activity:  | No                  |
| Transfer Facility Activity:                                    | No                  |
| Recycler Activity with Storage:                                | No                  |
| Small Quantity On-Site Burner Exemption:                       | No                  |
| Smelting Melting and Refining Furnace Exemption:               | No                  |
| Underground Injection Control:                                 | No                  |
| Off-Site Waste Receipt:  | No                  |
| Universal Waste Indicator:                                     | No                  |
| Universal Waste Destination Facility:                          | No                  |
| Federal Universal Waste:                                       | No                  |
| Active Site Fed-Reg Treatment Storage and Disposal Facility:   | Not reported        |
| Active Site Converter Treatment storage and Disposal Facility: | Not reported        |
| Active Site State-Reg Treatment Storage and Disposal Facility: | Not reported        |
| Active Site State-Reg Handler:                                 | ---                 |
| Federal Facility Indicator:                                    | Not reported        |
| Hazardous Secondary Material Indicator:                        | NN                  |
| Sub-Part K Indicator:  | Not reported        |
| Commercial TSD Indicator:                                      | No                  |
| Treatment Storage and Disposal Type:                           | Not reported        |
| 2018 GPRA Permit Baseline:                                     | Not on the Baseline |
| 2018 GPRA Renewals Baseline:                                   | Not on the Baseline |
| Permit Renewals Workload Universe:                             | Not reported        |
| Permit Workload Universe:                                      | Not reported        |
| Permit Progress Universe:                                      | Not reported        |
| Post-Closure Workload Universe:                                | Not reported        |
| Closure Workload Universe:                                     | Not reported        |
| 202 GPRA Corrective Action Baseline:                           | No                  |
| Corrective Action Workload Universe:                           | No                  |
| Subject to Corrective Action Universe:                         | No                  |
| Non-TSDFs Where RCRA CA has Been Imposed Universe:             | No                  |
| TSDFs Potentially Subject to CA Under 3004 (u)/(v) Universe:   | No                  |
| TSDFs Only Subject to CA under Discretionary Auth Universe:    | No                  |
| Corrective Action Priority Ranking:                            | No NCAPS ranking    |
| Environmental Control Indicator:                               | No                  |
| Institutional Control Indicator:                               | No                  |
| Human Exposure Controls Indicator:                             | N/A                 |
| Groundwater Controls Indicator:                                | N/A                 |
| Operating TSDF Universe:                                       | Not reported        |
| Full Enforcement Universe:                                     | Not reported        |
| Significant Non-Complier Universe:                             | No                  |
| Unaddressed Significant Non-Complier Universe:                 | No                  |
| Addressed Significant Non-Complier Universe:                   | No                  |
| Significant Non-Complier With a Compliance Schedule Universe:  | No                  |
| Financial Assurance Required:                                  | Not reported        |
| Handler Date of Last Change:                                   | 20020627            |
| Recognized Trader-Importer:                                    | No                  |
| Recognized Trader-Exporter:                                    | No                  |
| Importer of Spent Lead Acid Batteries:                         | No                  |
| Exporter of Spent Lead Acid Batteries:                         | No                  |

Map ID  
Direction  
Distance  
Elevation

MAP FINDINGS

Site

Database(s)

EDR ID Number  
EPA ID Number

**ATLANTIC GELATIN DIV PECTIN PLT (Continued)**

**1000153713**

Recycler Activity Without Storage: Not reported  
Manifest Broker: Not reported  
Sub-Part P Indicator: No

**Handler - Owner Operator:**

Owner/Operator Indicator: Operator  
Owner/Operator Name: NOT REQUIRED  
Legal Status: Private  
Date Became Current: Not reported  
Date Ended Current: Not reported  
Owner/Operator Address: NOT REQUIRED  
Owner/Operator City,State,Zip: NOT REQUIRED, ME 99999  
Owner/Operator Telephone: 415-555-1212  
Owner/Operator Telephone Ext: Not reported  
Owner/Operator Fax: Not reported  
Owner/Operator Email: Not reported

Owner/Operator Indicator: Owner  
Owner/Operator Name: GENERAL FOODS CORPORATION  
Legal Status: Private  
Date Became Current: Not reported  
Date Ended Current: Not reported  
Owner/Operator Address: NOT REQUIRED  
Owner/Operator City,State,Zip: NOT REQUIRED, ME 99999  
Owner/Operator Telephone: 415-555-1212  
Owner/Operator Telephone Ext: Not reported  
Owner/Operator Fax: Not reported  
Owner/Operator Email: Not reported

**Historic Generators:**

Receive Date: 19960901  
Handler Name: ATLANTIC GELATIN DIV PECTIN PLT  
Federal Waste Generator Description: Small Quantity Generator  
State District Owner: CA  
Large Quantity Handler of Universal Waste: No  
Recognized Trader Importer: No  
Recognized Trader Exporter: No  
Spent Lead Acid Battery Importer: No  
Spent Lead Acid Battery Exporter: No  
Current Record: Yes  
Non Storage Recycler Activity: Not reported  
Electronic Manifest Broker: Not reported

Receive Date: 19810528  
Handler Name: ATLANTIC GELATIN DIV PECTIN PLT  
Federal Waste Generator Description: Large Quantity Generator  
State District Owner: CA  
Large Quantity Handler of Universal Waste: No  
Recognized Trader Importer: No  
Recognized Trader Exporter: No  
Spent Lead Acid Battery Importer: No  
Spent Lead Acid Battery Exporter: No  
Current Record: No  
Non Storage Recycler Activity: Not reported  
Electronic Manifest Broker: Not reported

Map ID  
Direction  
Distance  
Elevation

MAP FINDINGS

Site

Database(s)

EDR ID Number  
EPA ID Number

**ATLANTIC GELATIN DIV PECTIN PLT (Continued)**

**1000153713**

List of NAICS Codes and Descriptions:

NAICS Codes:

No NAICS Codes Found

Facility Has Received Notices of Violations:

Violations:

No Violations Found

Evaluation Action Summary:

Evaluations:

No Evaluations Found

FINDS:

Registry ID: 110002633455

Click Here:

Environmental Interest/Information System:

RCRAInfo is a national information system that supports the Resource Conservation and Recovery Act (RCRA) program through the tracking of events and activities related to facilities that generate, transport, and treat, store, or dispose of hazardous waste. RCRAInfo allows RCRA program staff to track the notification, permit, compliance, and corrective action activities required under RCRA.

[Click this hyperlink](#) while viewing on your computer to access additional FINDS: detail in the EDR Site Report.

ECHO:

Envid: 1000153713  
Registry ID: 110002633455  
DFR URL: <http://echo.epa.gov/detailed-facility-report?fid=110002633455>  
Name: ATLANTIC GELATIN DIV PECTIN PLT  
Address: 1127 N MANSFIELD AVE  
City,State,Zip: HOLLYWOOD, CA 90038

**AA227  
NE  
1/8-1/4  
0.218 mi.  
1152 ft.**

**1136 N MANSFIELD AVE  
LOS ANGELES, CA**

**Site 5 of 6 in cluster AA**

**UST U004299005  
N/A**

**Relative:  
Higher**

LOS ANGELES UST:

**Actual:  
302 ft.**

Name: Not reported  
Address: 1136 N MANSFIELD AVE  
City,State,Zip: LOS ANGELES, CA  
Facility ID: Not reported  
Last Run Date: 01/01/1900  
Status: HISTORICAL

Map ID  
Direction  
Distance  
Elevation

MAP FINDINGS

EDR ID Number  
EPA ID Number

Y228  
South  
1/8-1/4  
0.220 mi.  
1160 ft.  
C-M COLOR LAB  
835 N LA BREA  
LOS ANGELES, CA 90038  
Site 3 of 5 in cluster Y

CERS HAZ WASTE  
S123536994  
N/A

Relative:  
Lower

CERS HAZ WASTE:

Actual:  
267 ft.

Name: C-M COLOR LAB  
Address: 835 N LA BREA  
City,State,Zip: LOS ANGELES, CA 90038  
Site ID: 14438  
CERS ID: 10251454  
CERS Description: Hazardous Waste Generator

Evaluation:

Eval General Type: Compliance Evaluation Inspection  
Eval Date: 01-08-2016  
Violations Found: No  
Eval Type: Routine done by local agency  
Eval Notes: MOHNSEN SAEEDY  
Eval Division: Los Angeles County Fire Department  
Eval Program: HW  
Eval Source: CERS,

Eval General Type: Compliance Evaluation Inspection  
Eval Date: 11-10-2018  
Violations Found: No  
Eval Type: Routine done by local agency  
Eval Notes: Out of business  
Eval Division: Los Angeles County Fire Department  
Eval Program: HW  
Eval Source: CERS,

Affiliation:

Affiliation Type Desc: CUPA District  
Entity Name: Los Angeles City Fire Department  
Entity Title: Not reported  
Affiliation Address: 200 North Main Street, Room 1780  
Affiliation City: Los Angeles  
Affiliation State: CA  
Affiliation Country: Not reported  
Affiliation Zip: 90012  
Affiliation Phone: (213) 978-3680,

Affiliation Type Desc: Facility Mailing Address  
Entity Name: Mailing Address  
Entity Title: Not reported  
Affiliation Address: 835 N LA BREA  
Affiliation City: LOS ANGELES  
Affiliation State: CA  
Affiliation Country: Not reported  
Affiliation Zip: 90038  
Affiliation Phone: ,

Affiliation Type Desc: Parent Corporation  
Entity Name: C-M COLOR LAB  
Entity Title: Not reported  
Affiliation Address: Not reported  
Affiliation City: Not reported

Map ID  
Direction  
Distance  
Elevation

MAP FINDINGS

Site

Database(s)

EDR ID Number  
EPA ID Number

**C-M COLOR LAB (Continued)**

**S123536994**

Affiliation State: Not reported  
Affiliation Country: Not reported  
Affiliation Zip: Not reported  
Affiliation Phone: ,

**Y229**  
**South**  
**1/8-1/4**  
**0.220 mi.**  
**1160 ft.**

**CM COLOR LAB INC**  
**835 N LA BREA**  
**LOS ANGELES, CA 90038**

**RCRA-SQG**  
**FINDS**  
**ECHO**

**1000857759**  
**CAD983672056**

**Site 4 of 5 in cluster Y**

**Relative:**  
**Lower**

RCRA-SQG:

**Actual:**  
**267 ft.**

Date Form Received by Agency: 19930726  
Handler Name: CM COLOR LAB INC  
Handler Address: 835 N LA BREA  
Handler City,State,Zip: LOS ANGELES, CA 90038  
EPA ID: CAD983672056  
Contact Name: MOHSEN SHEEDY  
Contact Address: 835 N LA BREA  
Contact City,State,Zip: LOS ANGELES, CA 90038  
Contact Telephone: 213-937-6885  
Contact Fax: Not reported  
Contact Email: Not reported  
Contact Title: Not reported  
EPA Region: 09  
Land Type: Private  
Federal Waste Generator Description: Small Quantity Generator  
Non-Notifier: Not reported  
Biennial Report Cycle: Not reported  
Accessibility: Not reported  
Active Site Indicator: Handler Activities  
State District Owner: Not reported  
State District: Not reported  
Mailing Address: 835 N LA BREA  
Mailing City,State,Zip: LOS ANGELES, CA 90038  
Owner Name: BENERD BEARD  
Owner Type: Private  
Operator Name: Not reported  
Operator Type: Not reported  
Short-Term Generator Activity: No  
Importer Activity: No  
Mixed Waste Generator: No  
Transporter Activity: No  
Transfer Facility Activity: No  
Recycler Activity with Storage: No  
Small Quantity On-Site Burner Exemption: No  
Smelting Melting and Refining Furnace Exemption: No  
Underground Injection Control: No  
Off-Site Waste Receipt: No  
Universal Waste Indicator: No  
Universal Waste Destination Facility: No  
Federal Universal Waste: No  
Active Site Fed-Reg Treatment Storage and Disposal Facility: Not reported  
Active Site Converter Treatment storage and Disposal Facility: Not reported  
Active Site State-Reg Treatment Storage and Disposal Facility: Not reported  
Active Site State-Reg Handler: ---  
Federal Facility Indicator: Not reported

Map ID  
Direction  
Distance  
Elevation

MAP FINDINGS

Site

Database(s)

EDR ID Number  
EPA ID Number

**CM COLOR LAB INC (Continued)**

**1000857759**

|   |                     |
|---|---------------------|
| Hazardous Secondary Material Indicator:                       | NN                  |
| Sub-Part K Indicator:   | Not reported        |
| Commercial TSD Indicator:                                     | No                  |
| Treatment Storage and Disposal Type:                          | Not reported        |
| 2018 GPRA Permit Baseline:                                    | Not on the Baseline |
| 2018 GPRA Renewals Baseline:                                  | Not on the Baseline |
| Permit Renewals Workload Universe:                            | Not reported        |
| Permit Workload Universe:                                     | Not reported        |
| Permit Progress Universe:                                     | Not reported        |
| Post-Closure Workload Universe:                               | Not reported        |
| Closure Workload Universe:                                    | Not reported        |
| 202 GPRA Corrective Action Baseline:                          | No                  |
| Corrective Action Workload Universe:                          | No                  |
| Subject to Corrective Action Universe:                        | No                  |
| Non-TSDs Where RCRA CA has Been Imposed Universe:             | No                  |
| TSDs Potentially Subject to CA Under 3004 (u)/(v) Universe:   | No                  |
| TSDs Only Subject to CA under Discretionary Auth Universe:    | No                  |
| Corrective Action Priority Ranking:                           | No NCAPS ranking    |
| Environmental Control Indicator:                              | No                  |
| Institutional Control Indicator:                              | No                  |
| Human Exposure Controls Indicator:                            | N/A                 |
| Groundwater Controls Indicator:                               | N/A                 |
| Operating TSD Universe:                                       | Not reported        |
| Full Enforcement Universe:                                    | Not reported        |
| Significant Non-Complier Universe:                            | No                  |
| Unaddressed Significant Non-Complier Universe:                | No                  |
| Addressed Significant Non-Complier Universe:                  | No                  |
| Significant Non-Complier With a Compliance Schedule Universe: | No                  |
| Financial Assurance Required:                                 | Not reported        |
| Handler Date of Last Change:                                  | 20020627            |
| Recognized Trader-Importer:                                   | No                  |
| Recognized Trader-Exporter:                                   | No                  |
| Importer of Spent Lead Acid Batteries:                        | No                  |
| Exporter of Spent Lead Acid Batteries:                        | No                  |
| Recycler Activity Without Storage:                            | Not reported        |
| Manifest Broker:  | Not reported        |
| Sub-Part P Indicator:   | No                  |

**Handler - Owner Operator:**

|                                |                       |
|--------------------------------|-----------------------|
| Owner/Operator Indicator:      | Owner                 |
| Owner/Operator Name:           | BENERD BEARD          |
| Legal Status:                  | Private               |
| Date Became Current:           | Not reported          |
| Date Ended Current:            | Not reported          |
| Owner/Operator Address:        | 3167 DONA SARITO PL   |
| Owner/Operator City,State,Zip: | STUDIO CITY, CA 91604 |
| Owner/Operator Telephone:      | 213-657-5067          |
| Owner/Operator Telephone Ext:  | Not reported          |
| Owner/Operator Fax:            | Not reported          |
| Owner/Operator Email:          | Not reported          |

**Historic Generators:**

|                                      |                          |
|--------------------------------------|--------------------------|
| Receive Date:                        | 19930726                 |
| Handler Name:                        | CM COLOR LAB INC         |
| Federal Waste Generator Description: | Small Quantity Generator |

Map ID  
Direction  
Distance  
Elevation

MAP FINDINGS

Site

Database(s)

EDR ID Number  
EPA ID Number

**CM COLOR LAB INC (Continued)**

**1000857759**

|  |              |
|--|--------------|
| State District Owner:                      | Not reported |
| Large Quantity Handler of Universal Waste: | No           |
| Recognized Trader Importer:                | No           |
| Recognized Trader Exporter:                | No           |
| Spent Lead Acid Battery Importer:          | No           |
| Spent Lead Acid Battery Exporter:          | No           |
| Current Record:                            | Yes          |
| Non Storage Recycler Activity:             | Not reported |
| Electronic Manifest Broker:                | Not reported |

List of NAICS Codes and Descriptions:

|                    |                |
|--------------------|----------------|
| NAICS Code:        | 81292          |
| NAICS Description: | PHOTOFINISHING |

Facility Has Received Notices of Violations:

|             |                     |
|-------------|---------------------|
| Violations: | No Violations Found |
|-------------|---------------------|

Evaluation Action Summary:

|              |                      |
|--------------|----------------------|
| Evaluations: | No Evaluations Found |
|--------------|----------------------|

FINDS:

|              |              |
|--------------|--------------|
| Registry ID: | 110002901986 |
|--------------|--------------|

Click Here:

Environmental Interest/Information System:

RCRAInfo is a national information system that supports the Resource Conservation and Recovery Act (RCRA) program through the tracking of events and activities related to facilities that generate, transport, and treat, store, or dispose of hazardous waste. RCRAInfo allows RCRA program staff to track the notification, permit, compliance, and corrective action activities required under RCRA.

STATE MASTER

[Click this hyperlink](#) while viewing on your computer to access additional FINDS: detail in the EDR Site Report.

ECHO:

|                 |   |
|-----------------|---|
| Envid:          | 1000857759  |
| Registry ID:    | 110002901986  |
| DFR URL:        | <a href="http://echo.epa.gov/detailed-facility-report?fid=110002901986">http://echo.epa.gov/detailed-facility-report?fid=110002901986</a> |
| Name:           | CM COLOR LAB INC  |
| Address:        | 835 N LA BREA   |
| City,State,Zip: | LOS ANGELES, CA 90038   |

**Z230**  
**ENE**  
**1/8-1/4**  
**0.220 mi.**  
**1162 ft.**

**VERIZON WIRELESS: HANCOCK PARK**  
**6855 W SANTA MONICA BLVD # 240**  
**LOS ANGELES, CA 90038**

**HAZMAT** **S123548914**  
**N/A**

**Site 2 of 6 in cluster Z**

**Relative:**  
**Higher**

LOS ANGELES HM:

**Actual:**  
**297 ft.**

|                 |                                |
|-----------------|--------------------------------|
| Name:           | VERIZON WIRELESS: HANCOCK PARK |
| Address:        | 6855 W SANTA MONICA BLVD # 240 |
| City,State,Zip: | LOS ANGELES, CA 90038          |
| Facility ID:    | FA0023937                      |



Map ID  
Direction  
Distance  
Elevation

MAP FINDINGS

Site

Database(s)

EDR ID Number  
EPA ID Number

**VERIZON WIRELESS: HANCOCK PARK (Continued)**

**S123548914**

Last Run Date: 04/19/2021  
Status: ACTIVE

**W231**  
**North**  
**1/8-1/4**  
**0.220 mi.**  
**1164 ft.**

**ADAMS**  
**1210-12 LA BREA AVENUE**  
**WEST HOLLYWOOD, CA 90046**

**US BROWNFIELDS** **1023619051**  
**FINDS** **N/A**

**Site 6 of 7 in cluster W**

**Relative:**  
**Higher**

US BROWNFIELDS:

**Actual:**  
**304 ft.**

Name: ADAMS  
Address: 1210-12 LA BREA AVENUE  
City,State,Zip: WEST HOLLYWOOD, CA 90046  
Recipient Name: West Hollywood, City of  
Grant Type: Assessment  
Property Number: 5531-012-018  
Parcel size: .19  
Latitude: 34.09301  
Longitude: -118.34402  
HCM Label: Address Matching-House Number  
Map Scale: 1:24000  
Point of Reference: Entrance Point of a Facility or Station  
Highlights: Former Use: The site is vacant on the Sanborn map dated 1919. The text on the 1950 map is illegible. One building containing two shops is on the property at the time of the 1955 map. The southern half of the building is designated as a plumbing business on the 1960 through 1962 maps. The building is designated as containing three shops on the 1966 through 1970 maps.  
  
Datum: World Geodetic System of 1984  
Acres Property ID: 35701  
IC Data Access: -  
Start Date: -  
Redev Completion Date: -  
Completed Date: -  
Acres Cleaned Up: -  
Cleanup Funding: -  
Cleanup Funding Source: -  
Assessment Funding: -  
Assessment Funding Source: -  
Redevelopment Funding: -  
Redev. Funding Source: -  
Redev. Funding Entity Name: -  
Redevelopment Start Date: -  
Assessment Funding Entity: -  
Cleanup Funding Entity: -  
Grant Type: -  
Accomplishment Type: -  
Accomplishment Count: -  
Cooperative Agreement Number: 97939901  
Start Date: -  
Ownership Entity: Private  
Completion Date: -  
Current Owner: Earle and Bernice Adams Trust  
Did Owner Change: N  
Cleanup Required: U  
Video Available: N  
Photo Available: N  
Institutional Controls Required: -

Map ID  
Direction  
Distance  
Elevation

MAP FINDINGS

Site

Database(s)

EDR ID Number  
EPA ID Number

**ADAMS (Continued)**

**1023619051**

|                                   |              |
|-----------------------------------|--------------|
| IC Category Proprietary Controls: | -            |
| IC Cat. Info. Devices:            | -            |
| IC Cat. Gov. Controls:            | -            |
| IC Cat. Enforcement Permit Tools: | -            |
| IC in place date:                 | -            |
| IC in place:                      | U            |
| State/tribal program date:        | -            |
| State/tribal program ID:          | -            |
| State/tribal NFA date:            | -            |
| Air cleaned:                      | -            |
| Asbestos found:                   | -            |
| Asbestos cleaned:                 | -            |
| Controlled substance found:       | -            |
| Controlled substance cleaned:     | -            |
| Drinking water affected:          | -            |
| Drinking water cleaned:           | -            |
| Groundwater affected:             | -            |
| Groundwater cleaned:              | -            |
| Lead contaminant found:           | -            |
| Lead cleaned up:                  | -            |
| No media affected:                | Not reported |
| Unknown media affected:           | -            |
| Other cleaned up:                 | -            |
| Other metals found:               | -            |
| Other metals cleaned:             | -            |
| Other contaminants found:         | -            |
| Other contams found description:  | -            |
| PAHs found:                       | -            |
| PAHs cleaned up:                  | -            |
| PCBs found:                       | -            |
| PCBs cleaned up:                  | -            |
| Petro products found:             | -            |
| Petro products cleaned:           | -            |
| Sediments found:                  | -            |
| Sediments cleaned:                | -            |
| Soil affected:                    | -            |
| Soil cleaned up:                  | -            |
| Surface water cleaned:            | -            |
| VOCs found:                       | -            |
| VOCs cleaned:                     | -            |
| Cleanup other description:        | -            |
| Num. of cleanup and re-dev. jobs: | -            |
| Past use greenspace acreage:      | -            |
| Past use residential acreage:     | -            |
| Surface Water:                    | -            |
| Past use commercial acreage:      | -            |
| Past use industrial acreage:      | -            |
| Future use greenspace acreage:    | -            |
| Future use residential acreage:   | -            |
| Future use commercial acreage:    | -            |
| Future use industrial acreage:    | -            |
| Superfund Fed. landowner flag:    | -            |
| Arsenic cleaned up:               | -            |
| Cadmium cleaned up:               | -            |
| Chromium cleaned up:              | -            |
| Copper cleaned up:                | -            |
| Iron cleaned up:                  | -            |

Map ID  
Direction  
Distance  
Elevation

MAP FINDINGS

Site

Database(s)

EDR ID Number  
EPA ID Number

**ADAMS (Continued)**

**1023619051**

mercury cleaned up: -  
Nickel Cleaned Up: -  
No clean up: -  
Pesticides cleaned up: -  
Selenium cleaned up: -  
SVOCs cleaned up: -  
Unknown clean up: -  
Arsenic contaminant found: -  
Cadmium contaminant found: -  
Chromium contaminant found: -  
Copper contaminant found: -  
Iron contaminant found: -  
Mercury contaminant found: -  
Nickel contaminant found: -  
No contaminant found: -  
Pesticides contaminant found: -  
Selenium contaminant found: -  
SVOCs contaminant found: -  
Unknown contaminant found: -  
Future Use: Multistory -  
Media affected Bluiding Material: -  
Media affected indoor air: -  
Building material media cleaned up: -  
Indoor air media cleaned up: -  
Unknown media cleaned up: -

Past Use: Multistory

Not reported

Property Description:

The site is vacant on the Sanborn map dated 1919. The text on the 1950 map is illigible. One building containing two shops is on the property at the time of the 1955 map. The southern half of the building is designated as a plumbing business on the 1960 through 1962 maps. The building is designated as containing three shops on the 1966 through 1970 maps.

Below Poverty Number: 2854  
Below Poverty Percent: 19.9  
Meidan Income: 5819  
Meidan Income Number: 5039  
Meidan Income Percent: 35.13  
Vacant Housing Number: 410  
Vacant Housing Percent: 4.75  
Unemployed Number: 1073  
Unemployed Percent: 7.48

Name: ADAMS  
Address: 1210-12 LA BREA AVENUE  
City,State,Zip: WEST HOLLYWOOD, CA 90046  
Recipient Name: West Hollywood, City of  
Grant Type: Assessment  
Property Number: 5531-012-018  
Parcel size: .19  
Latitude: 34.09301  
Longitude: -118.34402  
HCM Label: Address Matching-House Number  
Map Scale: 1:24000  
Point of Reference: Entrance Point of a Facility or Station  
Highlights: Former Use: The site is vacant on the Sanborn map dated 1919. The text on the 1950 map is illigible. One building containing two shops is on the property at the time of the 1955 map. The southern half of

Map ID  
Direction  
Distance  
Elevation

MAP FINDINGS

Site

Database(s)

EDR ID Number  
EPA ID Number

**ADAMS (Continued)**

**1023619051**

the building is designated as a plumbing business on the 1960 through 1962 maps. The building is designated as containing three shops on the 1966 through 1970 maps.

Datum: World Geodetic System of 1984  
Acres Property ID: 35701  
IC Data Access: -  
Start Date: -  
Redev Completion Date: -  
Completed Date: -  
Acres Cleaned Up: -  
Cleanup Funding: -  
Cleanup Funding Source: -  
Assessment Funding: -  
Assessment Funding Source: -  
Redevelopment Funding: -  
Redev. Funding Source: -  
Redev. Funding Entity Name: -  
Redevelopment Start Date: -  
Assessment Funding Entity: -  
Cleanup Funding Entity: -  
Grant Type: -  
Accomplishment Type: -  
Accomplishment Count: -  
Cooperative Agreement Number: 97939901  
Start Date: -  
Ownership Entity: Private  
Completion Date: -  
Current Owner: Earle and Bernice Adams Trust  
Did Owner Change: N  
Cleanup Required: U  
Video Available: N  
Photo Available: N  
Institutional Controls Required: -  
IC Category Proprietary Controls: -  
IC Cat. Info. Devices: -  
IC Cat. Gov. Controls: -  
IC Cat. Enforcement Permit Tools: -  
IC in place date: -  
IC in place: U  
State/tribal program date: -  
State/tribal program ID: -  
State/tribal NFA date: -  
Air cleaned: -  
Asbestos found: -  
Asbestos cleaned: -  
Controlled substance found: -  
Controlled substance cleaned: -  
Drinking water affected: -  
Drinking water cleaned: -  
Groundwater affected: -  
Groundwater cleaned: -  
Lead contaminant found: -  
Lead cleaned up: -  
No media affected: Not reported  
Unknown media affected: -  
Other cleaned up: -  
Other metals found: -

Map ID  
Direction  
Distance  
Elevation

MAP FINDINGS

Site

Database(s)

EDR ID Number  
EPA ID Number

**ADAMS (Continued)**

**1023619051**

|                                     |   |
|-------------------------------------|---|
| Other metals cleaned:               | - |
| Other contaminants found:           | - |
| Other contams found description:    | - |
| PAHs found:                         | - |
| PAHs cleaned up:                    | - |
| PCBs found:                         | - |
| PCBs cleaned up:                    | - |
| Petro products found:               | - |
| Petro products cleaned:             | - |
| Sediments found:                    | - |
| Sediments cleaned:                  | - |
| Soil affected:                      | - |
| Soil cleaned up:                    | - |
| Surface water cleaned:              | - |
| VOCs found:                         | - |
| VOCs cleaned:                       | - |
| Cleanup other description:          | - |
| Num. of cleanup and re-dev. jobs:   | - |
| Past use greenspace acreage:        | - |
| Past use residential acreage:       | - |
| Surface Water:                      | - |
| Past use commercial acreage:        | - |
| Past use industrial acreage:        | - |
| Future use greenspace acreage:      | - |
| Future use residential acreage:     | - |
| Future use commercial acreage:      | - |
| Future use industrial acreage:      | - |
| Superfund Fed. landowner flag:      | - |
| Arsenic cleaned up:                 | - |
| Cadmium cleaned up:                 | - |
| Chromium cleaned up:                | - |
| Copper cleaned up:                  | - |
| Iron cleaned up:                    | - |
| mercury cleaned up:                 | - |
| Nickel Cleaned Up:                  | - |
| No clean up:                        | - |
| Pesticides cleaned up:              | - |
| Selenium cleaned up:                | - |
| SVOCs cleaned up:                   | - |
| Unknown clean up:                   | - |
| Arsenic contaminant found:          | - |
| Cadmium contaminant found:          | - |
| Chromium contaminant found:         | - |
| Copper contaminant found:           | - |
| Iron contaminant found:             | - |
| Mercury contaminant found:          | - |
| Nickel contaminant found:           | - |
| No contaminant found:               | - |
| Pesticides contaminant found:       | - |
| Selenium contaminant found:         | - |
| SVOCs contaminant found:            | - |
| Unknown contaminant found:          | - |
| Future Use: Multistory              | - |
| Media affected Bluiding Material:   | - |
| Media affected indoor air:          | - |
| Building material media cleaned up: | - |
| Indoor air media cleaned up:        | - |

Map ID  
Direction  
Distance  
Elevation

MAP FINDINGS

Site

Database(s)

EDR ID Number  
EPA ID Number

**ADAMS (Continued)**

**1023619051**

|                               |  |
|-------------------------------|--|
| Unknown media cleaned up:     | -  |
| Past Use: Multistory          | Not reported   |
| Property Description:         | The site is vacant on the Sanborn map dated 1919. The text on the 1950 map is illegible. One building containing two shops is on the property at the time of the 1955 map. The southern half of the building is designated as a plumbing business on the 1960 through 1962 maps. The building is designated as containing three shops on the 1966 through 1970 maps.             |
| Below Poverty Number:         | 2854   |
| Below Poverty Percent:        | 19.9   |
| Meidan Income:                | 5819   |
| Meidan Income Number:         | 5039   |
| Meidan Income Percent:        | 35.13  |
| Vacant Housing Number:        | 410  |
| Vacant Housing Percent:       | 4.75   |
| Unemployed Number:            | 1073   |
| Unemployed Percent:           | 7.48   |
| Name:                         | ADAMS  |
| Address:                      | 1210-12 LA BREA AVENUE   |
| City,State,Zip:               | WEST HOLLYWOOD, CA 90046   |
| Recipient Name:               | West Hollywood, City of  |
| Grant Type:                   | Assessment   |
| Property Number:              | 5531-012-018   |
| Parcel size:                  | .19  |
| Latitude:                     | 34.09301   |
| Longitude:                    | -118.34402   |
| HCM Label:                    | Address Matching-House Number  |
| Map Scale:                    | 1:24000  |
| Point of Reference:           | Entrance Point of a Facility or Station  |
| Highlights:                   | Former Use: The site is vacant on the Sanborn map dated 1919. The text on the 1950 map is illegible. One building containing two shops is on the property at the time of the 1955 map. The southern half of the building is designated as a plumbing business on the 1960 through 1962 maps. The building is designated as containing three shops on the 1966 through 1970 maps. |
| Datum:                        | World Geodetic System of 1984  |
| Acres Property ID:            | 35701  |
| IC Data Access:               | -  |
| Start Date:                   | -  |
| Redev Completion Date:        | -  |
| Completed Date:               | -  |
| Acres Cleaned Up:             | -  |
| Cleanup Funding:              | -  |
| Cleanup Funding Source:       | -  |
| Assessment Funding:           | 1294.5   |
| Assessment Funding Source:    | US EPA- Brownfields Assessment Grant   |
| Redevelopment Funding:        | -  |
| Redev. Funding Source:        | -  |
| Redev. Funding Entity Name:   | -  |
| Redevelopment Start Date:     | -  |
| Assessment Funding Entity:    | Other Federal Funding  |
| Cleanup Funding Entity:       | -  |
| Grant Type:                   | -  |
| Accomplishment Type:          | Phase I Environmental Assessment   |
| Accomplishment Count:         | N  |
| Cooperative Agreement Number: | 97939901   |

Map ID  
Direction  
Distance  
Elevation

MAP FINDINGS

Site

Database(s)

EDR ID Number  
EPA ID Number

**ADAMS (Continued)**

**1023619051**

|                                   |                               |
|-----------------------------------|-------------------------------|
| Start Date:                       | 09/26/2006                    |
| Ownership Entity:                 | Private                       |
| Completion Date:                  | 09/26/2006                    |
| Current Owner:                    | Earle and Bernice Adams Trust |
| Did Owner Change:                 | N                             |
| Cleanup Required:                 | U                             |
| Video Available:                  | N                             |
| Photo Available:                  | N                             |
| Institutional Controls Required:  | -                             |
| IC Category Proprietary Controls: | -                             |
| IC Cat. Info. Devices:            | -                             |
| IC Cat. Gov. Controls:            | -                             |
| IC Cat. Enforcement Permit Tools: | -                             |
| IC in place date:                 | -                             |
| IC in place:                      | U                             |
| State/tribal program date:        | -                             |
| State/tribal program ID:          | -                             |
| State/tribal NFA date:            | -                             |
| Air cleaned:                      | -                             |
| Asbestos found:                   | -                             |
| Asbestos cleaned:                 | -                             |
| Controlled substance found:       | -                             |
| Controlled substance cleaned:     | -                             |
| Drinking water affected:          | -                             |
| Drinking water cleaned:           | -                             |
| Groundwater affected:             | -                             |
| Groundwater cleaned:              | -                             |
| Lead contaminant found:           | -                             |
| Lead cleaned up:                  | -                             |
| No media affected:                | Not reported                  |
| Unknown media affected:           | -                             |
| Other cleaned up:                 | -                             |
| Other metals found:               | -                             |
| Other metals cleaned:             | -                             |
| Other contaminants found:         | -                             |
| Other contams found description:  | -                             |
| PAHs found:                       | -                             |
| PAHs cleaned up:                  | -                             |
| PCBs found:                       | -                             |
| PCBs cleaned up:                  | -                             |
| Petro products found:             | -                             |
| Petro products cleaned:           | -                             |
| Sediments found:                  | -                             |
| Sediments cleaned:                | -                             |
| Soil affected:                    | -                             |
| Soil cleaned up:                  | -                             |
| Surface water cleaned:            | -                             |
| VOCs found:                       | -                             |
| VOCs cleaned:                     | -                             |
| Cleanup other description:        | -                             |
| Num. of cleanup and re-dev. jobs: | -                             |
| Past use greenspace acreage:      | -                             |
| Past use residential acreage:     | -                             |
| Surface Water:                    | -                             |
| Past use commercial acreage:      | -                             |
| Past use industrial acreage:      | -                             |
| Future use greenspace acreage:    | -                             |

Map ID  
Direction  
Distance  
Elevation

MAP FINDINGS

Site

Database(s)

EDR ID Number  
EPA ID Number

**ADAMS (Continued)**

**1023619051**

|                                     |  |
|-------------------------------------|--|
| Future use residential acreage:     | -  |
| Future use commercial acreage:      | -  |
| Future use industrial acreage:      | -  |
| Superfund Fed. landowner flag:      | -  |
| Arsenic cleaned up:                 | -  |
| Cadmium cleaned up:                 | -  |
| Chromium cleaned up:                | -  |
| Copper cleaned up:                  | -  |
| Iron cleaned up:                    | -  |
| mercury cleaned up:                 | -  |
| Nickel Cleaned Up:                  | -  |
| No clean up:                        | -  |
| Pesticides cleaned up:              | -  |
| Selenium cleaned up:                | -  |
| SVOCs cleaned up:                   | -  |
| Unknown clean up:                   | -  |
| Arsenic contaminant found:          | -  |
| Cadmium contaminant found:          | -  |
| Chromium contaminant found:         | -  |
| Copper contaminant found:           | -  |
| Iron contaminant found:             | -  |
| Mercury contaminant found:          | -  |
| Nickel contaminant found:           | -  |
| No contaminant found:               | -  |
| Pesticides contaminant found:       | -  |
| Selenium contaminant found:         | -  |
| SVOCs contaminant found:            | -  |
| Unknown contaminant found:          | -  |
| Future Use: Multistory              | -  |
| Media affected Bluiding Material:   | -  |
| Media affected indoor air:          | -  |
| Building material media cleaned up: | -  |
| Indoor air media cleaned up:        | -  |
| Unknown media cleaned up:           | -  |
| Past Use: Multistory                | Not reported   |
| Property Description:               | The site is vacant on the Sanborn map dated 1919. The text on the 1950 map is illigible. One building containing two shops is on the property at the time of the 1955 map. The southern half of the building is designated as a plumbing business on the 1960 through 1962 maps. The building is designated as containing three shops on the 1966 through 1970 maps. |
| Below Poverty Number:               | 2854   |
| Below Poverty Percent:              | 19.9   |
| Meidan Income:                      | 5819   |
| Meidan Income Number:               | 5039   |
| Meidan Income Percent:              | 35.13  |
| Vacant Housing Number:              | 410  |
| Vacant Housing Percent:             | 4.75   |
| Unemployed Number:                  | 1073   |
| Unemployed Percent:                 | 7.48   |
| Name:                               | ADAMS  |
| Address:                            | 1210-12 LA BREA AVENUE   |
| City,State,Zip:                     | WEST HOLLYWOOD, CA 90046   |
| Recipient Name:                     | West Hollywood, City of  |
| Grant Type:                         | Assessment   |
| Property Number:                    | 5531-012-018   |



Map ID  
Direction  
Distance  
Elevation

MAP FINDINGS

Site

Database(s)

EDR ID Number  
EPA ID Number

**ADAMS (Continued)**

**1023619051**

Parcel size: .19  
Latitude: 34.09301  
Longitude: -118.34402  
HCM Label: Address Matching-House Number  
Map Scale: 1:24000  
Point of Reference: Entrance Point of a Facility or Station  
Highlights: Former Use: The site is vacant on the Sanborn map dated 1919. The text on the 1950 map is illegible. One building containing two shops is on the property at the time of the 1955 map. The southern half of the building is designated as a plumbing business on the 1960 through 1962 maps. The building is designated as containing three shops on the 1966 through 1970 maps.  
Datum: World Geodetic System of 1984  
Acres Property ID: 35701  
IC Data Access: -  
Start Date: -  
Redev Completion Date: -  
Completed Date: -  
Acres Cleaned Up: -  
Cleanup Funding: -  
Cleanup Funding Source: -  
Assessment Funding: -  
Assessment Funding Source: -  
Redevelopment Funding: -  
Redev. Funding Source: -  
Redev. Funding Entity Name: -  
Redevelopment Start Date: -  
Assessment Funding Entity: -  
Cleanup Funding Entity: -  
Grant Type: -  
Accomplishment Type: -  
Accomplishment Count: -  
Cooperative Agreement Number: 97939901  
Start Date: -  
Ownership Entity: Private  
Completion Date: -  
Current Owner: Earle and Bernice Adams Trust  
Did Owner Change: N  
Cleanup Required: U  
Video Available: N  
Photo Available: N  
Institutional Controls Required: -  
IC Category Proprietary Controls: -  
IC Cat. Info. Devices: -  
IC Cat. Gov. Controls: -  
IC Cat. Enforcement Permit Tools: -  
IC in place date: -  
IC in place: U  
State/tribal program date: -  
State/tribal program ID: -  
State/tribal NFA date: -  
Air cleaned: -  
Asbestos found: -  
Asbestos cleaned: -  
Controlled substance found: -  
Controlled substance cleaned: -  
Drinking water affected: -

Map ID  
Direction  
Distance  
Elevation

MAP FINDINGS

Site

Database(s)

EDR ID Number  
EPA ID Number

**ADAMS (Continued)**

**1023619051**

|                                   |              |
|-----------------------------------|--------------|
| Drinking water cleaned:           | -            |
| Groundwater affected:             | -            |
| Groundwater cleaned:              | -            |
| Lead contaminant found:           | -            |
| Lead cleaned up:                  | -            |
| No media affected:                | Not reported |
| Unknown media affected:           | -            |
| Other cleaned up:                 | -            |
| Other metals found:               | -            |
| Other metals cleaned:             | -            |
| Other contaminants found:         | -            |
| Other contams found description:  | -            |
| PAHs found:                       | -            |
| PAHs cleaned up:                  | -            |
| PCBs found:                       | -            |
| PCBs cleaned up:                  | -            |
| Petro products found:             | -            |
| Petro products cleaned:           | -            |
| Sediments found:                  | -            |
| Sediments cleaned:                | -            |
| Soil affected:                    | -            |
| Soil cleaned up:                  | -            |
| Surface water cleaned:            | -            |
| VOCs found:                       | -            |
| VOCs cleaned:                     | -            |
| Cleanup other description:        | -            |
| Num. of cleanup and re-dev. jobs: | -            |
| Past use greenspace acreage:      | -            |
| Past use residential acreage:     | -            |
| Surface Water:                    | -            |
| Past use commercial acreage:      | -            |
| Past use industrial acreage:      | -            |
| Future use greenspace acreage:    | -            |
| Future use residential acreage:   | -            |
| Future use commercial acreage:    | -            |
| Future use industrial acreage:    | -            |
| Superfund Fed. landowner flag:    | -            |
| Arsenic cleaned up:               | -            |
| Cadmium cleaned up:               | -            |
| Chromium cleaned up:              | -            |
| Copper cleaned up:                | -            |
| Iron cleaned up:                  | -            |
| mercury cleaned up:               | -            |
| Nickel Cleaned Up:                | -            |
| No clean up:                      | -            |
| Pesticides cleaned up:            | -            |
| Selenium cleaned up:              | -            |
| SVOCs cleaned up:                 | -            |
| Unknown clean up:                 | -            |
| Arsenic contaminant found:        | -            |
| Cadmium contaminant found:        | -            |
| Chromium contaminant found:       | -            |
| Copper contaminant found:         | -            |
| Iron contaminant found:           | -            |
| Mercury contaminant found:        | -            |
| Nickel contaminant found:         | -            |
| No contaminant found:             | -            |

Map ID  
Direction  
Distance  
Elevation

MAP FINDINGS

Site

Database(s)

EDR ID Number  
EPA ID Number

**ADAMS (Continued)**

**1023619051**

Pesticides contaminant found: -  
Selenium contaminant found: -  
SVOCs contaminant found: -  
Unknown contaminant found: -  
Future Use: Multistory -  
Media affected Bluiding Material: -  
Media affected indoor air: -  
Building material media cleaned up: -  
Indoor air media cleaned up: -  
Unknown media cleaned up: -  
Past Use: Multistory Not reported  
Property Description: The site is vacant on the Sanborn map dated 1919. The text on the 1950 map is illigible. One building containing two shops is on the property at the time of the 1955 map. The southern half of the building is designated as a plumbing business on the 1960 through 1962 maps. The building is designated as containing three shops on the 1966 through 1970 maps.  
  
Below Poverty Number: 2854  
Below Poverty Percent: 19.9  
Meidan Income: 5819  
Meidan Income Number: 5039  
Meidan Income Percent: 35.13  
Vacant Housing Number: 410  
Vacant Housing Percent: 4.75  
Unemployed Number: 1073  
Unemployed Percent: 7.48

**FINDS:**

Registry ID: 110061010454

Click Here:

Environmental Interest/Information System:

US EPA Assessment, Cleanup and Redevelopment Exchange System (ACRES) is an federal online database for Brownfields Grantees to electronically submit data directly to EPA.

[Click this hyperlink](#) while viewing on your computer to access additional FINDS: detail in the EDR Site Report.

**W232**  
**North**  
**1/8-1/4**  
**0.221 mi.**  
**1168 ft.**

**STILL PHOTO LAB INC**  
**1216 N LA BREA AVE**  
**LOS ANGELES, CA 90019**

**Site 7 of 7 in cluster W**

**HAZMAT S123549651**  
**N/A**

**Relative:**  
**Higher**

LOS ANGELES HM:

**Actual:**  
**304 ft.**

Name: STILL PHOTO LAB INC  
Address: 1216 N LA BREA AVE  
City,State,Zip: LOS ANGELES, CA 90019  
Facility ID: FA0026501  
Last Run Date: 04/19/2021  
Status: INACTIVE

Map ID  
Direction  
Distance  
Elevation

MAP FINDINGS

EDR ID Number  
EPA ID Number

**AA233**  
**NE**  
**1/8-1/4**  
**0.221 mi.**  
**1168 ft.**  
**TODD-AO VIDEO SERVICES**  
**1135 N MANSFIELD AVE**  
**LOS ANGELES, CA 90038**  
**Site 6 of 6 in cluster AA**

**HAZMAT** **S123549144**  
**N/A**

**Relative:**  
**Higher**  
**Actual:**  
**301 ft.**

LOS ANGELES HM:

Name: TODD-AO VIDEO SERVICES  
Address: 1135 N MANSFIELD AVE  
City,State,Zip: LOS ANGELES, CA 90038  
Facility ID: FA0024610  
Last Run Date: 04/19/2021  
Status: INACTIVE

Name: TODD-AO VIDEO SERVICES  
Address: 1135 N MANSFIELD AVE  
City,State,Zip: LOS ANGELES, CA 90038  
Facility ID: FA0024610  
Last Run Date: 04/19/2021  
Status: INACTIVE

**AB234**  
**WNW**  
**1/8-1/4**  
**0.224 mi.**  
**1185 ft.**  
**BLUE MUSIC**  
**7235/37 SANTA MONICA BLVD**  
**CITY OF WEST HOLLYWOOD, CA 90046**  
**Site 1 of 2 in cluster AB**

**US BROWNFIELDS** **1023619218**  
**FINDS** **N/A**

**Relative:**  
**Lower**  
**Actual:**  
**283 ft.**

US BROWNFIELDS:

Name: BLUE MUSIC  
Address: 7235/37 SANTA MONICA BLVD  
City,State,Zip: CITY OF WEST HOLLYWOOD, CA 90046  
Recipient Name: West Hollywood, City of  
Grant Type: Assessment  
Property Number: 5531-006-020  
Parcel size: .16  
Latitude: 34.09078  
Longitude: -118.34755  
HCM Label: Address Matching-House Number  
Map Scale: 1:24000  
Point of Reference: Entrance Point of a Facility or Station  
Highlights: Former Use: In the Sanborn map dated 1950, the properties are occupied by a laboratory and a shop. In the maps dated 1955 through 1970, the addresses are occupied by a machine shop and a tool and die shop. A laundry occupied the property in 1971, and Auto Rentals and Sound occupied the property in 1992.  
Datum: World Geodetic System of 1984  
Acres Property ID: 35481  
IC Data Access: -  
Start Date: -  
Redev Completion Date: -  
Completed Date: -  
Acres Cleaned Up: -  
Cleanup Funding: -  
Cleanup Funding Source: -  
Assessment Funding: -  
Assessment Funding Source: -  
Redevelopment Funding: -  
Redev. Funding Source: -  
Redev. Funding Entity Name: -  
Redevelopment Start Date: -

Map ID  
Direction  
Distance  
Elevation

MAP FINDINGS

Site

Database(s)

EDR ID Number  
EPA ID Number

**BLUE MUSIC (Continued)**

**1023619218**

|                                   |                         |
|-----------------------------------|-------------------------|
| Assessment Funding Entity:        | -                       |
| Cleanup Funding Entity:           | -                       |
| Grant Type:                       | -                       |
| Accomplishment Type:              | -                       |
| Accomplishment Count:             | -                       |
| Cooperative Agreement Number:     | 97939901                |
| Start Date:                       | -                       |
| Ownership Entity:                 | Private                 |
| Completion Date:                  | -                       |
| Current Owner:                    | Paul C. Carmarata Trust |
| Did Owner Change:                 | N                       |
| Cleanup Required:                 | U                       |
| Video Available:                  | N                       |
| Photo Available:                  | N                       |
| Institutional Controls Required:  | -                       |
| IC Category Proprietary Controls: | -                       |
| IC Cat. Info. Devices:            | -                       |
| IC Cat. Gov. Controls:            | -                       |
| IC Cat. Enforcement Permit Tools: | -                       |
| IC in place date:                 | -                       |
| IC in place:                      | U                       |
| State/tribal program date:        | -                       |
| State/tribal program ID:          | -                       |
| State/tribal NFA date:            | -                       |
| Air cleaned:                      | -                       |
| Asbestos found:                   | -                       |
| Asbestos cleaned:                 | -                       |
| Controlled substance found:       | -                       |
| Controlled substance cleaned:     | -                       |
| Drinking water affected:          | -                       |
| Drinking water cleaned:           | -                       |
| Groundwater affected:             | -                       |
| Groundwater cleaned:              | -                       |
| Lead contaminant found:           | -                       |
| Lead cleaned up:                  | -                       |
| No media affected:                | Not reported            |
| Unknown media affected:           | -                       |
| Other cleaned up:                 | -                       |
| Other metals found:               | -                       |
| Other metals cleaned:             | -                       |
| Other contaminants found:         | -                       |
| Other contams found description:  | -                       |
| PAHs found:                       | -                       |
| PAHs cleaned up:                  | -                       |
| PCBs found:                       | -                       |
| PCBs cleaned up:                  | -                       |
| Petro products found:             | -                       |
| Petro products cleaned:           | -                       |
| Sediments found:                  | -                       |
| Sediments cleaned:                | -                       |
| Soil affected:                    | -                       |
| Soil cleaned up:                  | -                       |
| Surface water cleaned:            | -                       |
| VOCs found:                       | -                       |
| VOCs cleaned:                     | -                       |
| Cleanup other description:        | -                       |
| Num. of cleanup and re-dev. jobs: | -                       |

Map ID  
Direction  
Distance  
Elevation

MAP FINDINGS

Site

Database(s)

EDR ID Number  
EPA ID Number

**BLUE MUSIC (Continued)**

**1023619218**

|                                     |  |
|-------------------------------------|--|
| Past use greenspace acreage:        | -  |
| Past use residential acreage:       | -  |
| Surface Water:                      | -  |
| Past use commercial acreage:        | -  |
| Past use industrial acreage:        | -  |
| Future use greenspace acreage:      | -  |
| Future use residential acreage:     | -  |
| Future use commercial acreage:      | -  |
| Future use industrial acreage:      | -  |
| Superfund Fed. landowner flag:      | -  |
| Arsenic cleaned up:                 | -  |
| Cadmium cleaned up:                 | -  |
| Chromium cleaned up:                | -  |
| Copper cleaned up:                  | -  |
| Iron cleaned up:                    | -  |
| mercury cleaned up:                 | -  |
| Nickel Cleaned Up:                  | -  |
| No clean up:                        | -  |
| Pesticides cleaned up:              | -  |
| Selenium cleaned up:                | -  |
| SVOCs cleaned up:                   | -  |
| Unknown clean up:                   | -  |
| Arsenic contaminant found:          | -  |
| Cadmium contaminant found:          | -  |
| Chromium contaminant found:         | -  |
| Copper contaminant found:           | -  |
| Iron contaminant found:             | -  |
| Mercury contaminant found:          | -  |
| Nickel contaminant found:           | -  |
| No contaminant found:               | -  |
| Pesticides contaminant found:       | -  |
| Selenium contaminant found:         | -  |
| SVOCs contaminant found:            | -  |
| Unknown contaminant found:          | -  |
| Future Use: Multistory              | -  |
| Media affected Bluiding Material:   | -  |
| Media affected indoor air:          | -  |
| Building material media cleaned up: | -  |
| Indoor air media cleaned up:        | -  |
| Unknown media cleaned up:           | -  |
| Past Use: Multistory                | Not reported   |
| Property Description:               | In the Sanborn map dated 1950, the properties are occupied by a laboratory and a shop. In the maps dated 1955 through 1970, the addresses are occupied by a machine shop and a tool and die shop. A laundry occupied the property in 1971, and Auto Rentals and Sound occupied the property in 1992. |
| Below Poverty Number:               | 3037   |
| Below Poverty Percent:              | 20.13  |
| Meidan Income:                      | 12253  |
| Meidan Income Number:               | 5239   |
| Meidan Income Percent:              | 34.72  |
| Vacant Housing Number:              | 341  |
| Vacant Housing Percent:             | 3.73   |
| Unemployed Number:                  | 1001   |
| Unemployed Percent:                 | 6.63   |

Name: BLUE MUSIC

Map ID  
Direction  
Distance  
Elevation

MAP FINDINGS

Site

Database(s)

EDR ID Number  
EPA ID Number

**BLUE MUSIC (Continued)**

**1023619218**

Address: 7235/37 SANTA MONICA BLVD  
City,State,Zip: CITY OF WEST HOLLYWOOD, CA 90046  
Recipient Name: West Hollywood, City of  
Grant Type: Assessment  
Property Number: 5531-006-020  
Parcel size: .16  
Latitude: 34.09078  
Longitude: -118.34755  
HCM Label: Address Matching-House Number  
Map Scale: 1:24000  
Point of Reference: Entrance Point of a Facility or Station  
Highlights: Former Use: In the Sanborn map dated 1950, the properties are occupied by a laboratory and a shop. In the maps dated 1955 through 1970, the addresses are occupied by a machine shop and a tool and die shop. A laundry occupied the property in 1971, and Auto Rentals and Sound occupied the property in 1992.  
  
Datum: World Geodetic System of 1984  
Acres Property ID: 35481  
IC Data Access: -  
Start Date: -  
Redev Completion Date: -  
Completed Date: -  
Acres Cleaned Up: -  
Cleanup Funding: -  
Cleanup Funding Source: -  
Assessment Funding: -  
Assessment Funding Source: -  
Redevelopment Funding: -  
Redev. Funding Source: -  
Redev. Funding Entity Name: -  
Redevelopment Start Date: -  
Assessment Funding Entity: -  
Cleanup Funding Entity: -  
Grant Type: -  
Accomplishment Type: -  
Accomplishment Count: -  
Cooperative Agreement Number: 97939901  
Start Date: -  
Ownership Entity: Private  
Completion Date: -  
Current Owner: Paul C. Carmarata Trust  
Did Owner Change: N  
Cleanup Required: U  
Video Available: N  
Photo Available: N  
Institutional Controls Required: -  
IC Category Proprietary Controls: -  
IC Cat. Info. Devices: -  
IC Cat. Gov. Controls: -  
IC Cat. Enforcement Permit Tools: -  
IC in place date: -  
IC in place: U  
State/tribal program date: -  
State/tribal program ID: -  
State/tribal NFA date: -  
Air cleaned: -  
Asbestos found: -

Map ID  
Direction  
Distance  
Elevation

MAP FINDINGS

Site

Database(s)

EDR ID Number  
EPA ID Number

**BLUE MUSIC (Continued)**

**1023619218**

|                                       |              |
|---------------------------------------|--------------|
| Asbestos cleaned:                     | -            |
| Controlled substance found:           | -            |
| Controlled substance cleaned:         | -            |
| Drinking water affected:              | -            |
| Drinking water cleaned:               | -            |
| Groundwater affected:                 | -            |
| Groundwater cleaned:                  | -            |
| Lead contaminant found:               | -            |
| Lead cleaned up:                      | -            |
| No media affected:                    | Not reported |
| Unknown media affected:               | -            |
| Other cleaned up:                     | -            |
| Other metals found:                   | -            |
| Other metals cleaned:                 | -            |
| Other contaminants found:             | -            |
| Other contaminants found description: | -            |
| PAHs found:                           | -            |
| PAHs cleaned up:                      | -            |
| PCBs found:                           | -            |
| PCBs cleaned up:                      | -            |
| Petro products found:                 | -            |
| Petro products cleaned:               | -            |
| Sediments found:                      | -            |
| Sediments cleaned:                    | -            |
| Soil affected:                        | -            |
| Soil cleaned up:                      | -            |
| Surface water cleaned:                | -            |
| VOCs found:                           | -            |
| VOCs cleaned:                         | -            |
| Cleanup other description:            | -            |
| Num. of cleanup and re-dev. jobs:     | -            |
| Past use greenspace acreage:          | -            |
| Past use residential acreage:         | -            |
| Surface Water:                        | -            |
| Past use commercial acreage:          | -            |
| Past use industrial acreage:          | -            |
| Future use greenspace acreage:        | -            |
| Future use residential acreage:       | -            |
| Future use commercial acreage:        | -            |
| Future use industrial acreage:        | -            |
| Superfund Fed. landowner flag:        | -            |
| Arsenic cleaned up:                   | -            |
| Cadmium cleaned up:                   | -            |
| Chromium cleaned up:                  | -            |
| Copper cleaned up:                    | -            |
| Iron cleaned up:                      | -            |
| mercury cleaned up:                   | -            |
| Nickel Cleaned Up:                    | -            |
| No clean up:                          | -            |
| Pesticides cleaned up:                | -            |
| Selenium cleaned up:                  | -            |
| SVOCs cleaned up:                     | -            |
| Unknown clean up:                     | -            |
| Arsenic contaminant found:            | -            |
| Cadmium contaminant found:            | -            |
| Chromium contaminant found:           | -            |
| Copper contaminant found:             | -            |



Map ID  
Direction  
Distance  
Elevation

MAP FINDINGS

Site

Database(s)

EDR ID Number  
EPA ID Number

**BLUE MUSIC (Continued)**

**1023619218**

|                                     |  |
|-------------------------------------|--|
| Iron contaminant found:             | -  |
| Mercury contaminant found:          | -  |
| Nickel contaminant found:           | -  |
| No contaminant found:               | -  |
| Pesticides contaminant found:       | -  |
| Selenium contaminant found:         | -  |
| SVOCs contaminant found:            | -  |
| Unknown contaminant found:          | -  |
| Future Use: Multistory              | -  |
| Media affected Bluiding Material:   | -  |
| Media affected indoor air:          | -  |
| Building material media cleaned up: | -  |
| Indoor air media cleaned up:        | -  |
| Unknown media cleaned up:           | -  |
| Past Use: Multistory                | Not reported   |
| Property Description:               | In the Sanborn map dated 1950, the properties are occupied by a laboratory and a shop. In the maps dated 1955 through 1970, the addresses are occupied by a machine shop and a tool and die shop. A laundry occupied the property in 1971, and Auto Rentals and Sound occupied the property in 1992.             |
| Below Poverty Number:               | 3037   |
| Below Poverty Percent:              | 20.13  |
| Meidan Income:                      | 12253  |
| Meidan Income Number:               | 5239   |
| Meidan Income Percent:              | 34.72  |
| Vacant Housing Number:              | 341  |
| Vacant Housing Percent:             | 3.73   |
| Unemployed Number:                  | 1001   |
| Unemployed Percent:                 | 6.63   |
| Name:                               | BLUE MUSIC   |
| Address:                            | 7235/37 SANTA MONICA BLVD  |
| City,State,Zip:                     | CITY OF WEST HOLLYWOOD, CA 90046   |
| Recipient Name:                     | West Hollywood, City of  |
| Grant Type:                         | Assessment   |
| Property Number:                    | 5531-006-020   |
| Parcel size:                        | .16  |
| Latitude:                           | 34.09078   |
| Longitude:                          | -118.34755   |
| HCM Label:                          | Address Matching-House Number  |
| Map Scale:                          | 1:24000  |
| Point of Reference:                 | Entrance Point of a Facility or Station  |
| Highlights:                         | Former Use: In the Sanborn map dated 1950, the properties are occupied by a laboratory and a shop. In the maps dated 1955 through 1970, the addresses are occupied by a machine shop and a tool and die shop. A laundry occupied the property in 1971, and Auto Rentals and Sound occupied the property in 1992. |
| Datum:                              | World Geodetic System of 1984  |
| Acres Property ID:                  | 35481  |
| IC Data Access:                     | -  |
| Start Date:                         | -  |
| Redev Completion Date:              | -  |
| Completed Date:                     | -  |
| Acres Cleaned Up:                   | -  |
| Cleanup Funding:                    | -  |
| Cleanup Funding Source:             | -  |
| Assessment Funding:                 | -  |

Map ID  
Direction  
Distance  
Elevation

MAP FINDINGS

Site

Database(s)

EDR ID Number  
EPA ID Number

**BLUE MUSIC (Continued)**

**1023619218**

|                                   |                         |
|-----------------------------------|-------------------------|
| Assessment Funding Source:        | -                       |
| Redevelopment Funding:            | -                       |
| Redev. Funding Source:            | -                       |
| Redev. Funding Entity Name:       | -                       |
| Redevelopment Start Date:         | -                       |
| Assessment Funding Entity:        | -                       |
| Cleanup Funding Entity:           | -                       |
| Grant Type:                       | -                       |
| Accomplishment Type:              | -                       |
| Accomplishment Count:             | -                       |
| Cooperative Agreement Number:     | 97939901                |
| Start Date:                       | -                       |
| Ownership Entity:                 | Private                 |
| Completion Date:                  | -                       |
| Current Owner:                    | Paul C. Carmarata Trust |
| Did Owner Change:                 | N                       |
| Cleanup Required:                 | U                       |
| Video Available:                  | N                       |
| Photo Available:                  | N                       |
| Institutional Controls Required:  | -                       |
| IC Category Proprietary Controls: | -                       |
| IC Cat. Info. Devices:            | -                       |
| IC Cat. Gov. Controls:            | -                       |
| IC Cat. Enforcement Permit Tools: | -                       |
| IC in place date:                 | -                       |
| IC in place:                      | U                       |
| State/tribal program date:        | -                       |
| State/tribal program ID:          | -                       |
| State/tribal NFA date:            | -                       |
| Air cleaned:                      | -                       |
| Asbestos found:                   | -                       |
| Asbestos cleaned:                 | -                       |
| Controlled substance found:       | -                       |
| Controlled substance cleaned:     | -                       |
| Drinking water affected:          | -                       |
| Drinking water cleaned:           | -                       |
| Groundwater affected:             | -                       |
| Groundwater cleaned:              | -                       |
| Lead contaminant found:           | -                       |
| Lead cleaned up:                  | -                       |
| No media affected:                | Not reported            |
| Unknown media affected:           | -                       |
| Other cleaned up:                 | -                       |
| Other metals found:               | -                       |
| Other metals cleaned:             | -                       |
| Other contaminants found:         | -                       |
| Other contams found description:  | -                       |
| PAHs found:                       | -                       |
| PAHs cleaned up:                  | -                       |
| PCBs found:                       | -                       |
| PCBs cleaned up:                  | -                       |
| Petro products found:             | -                       |
| Petro products cleaned:           | -                       |
| Sediments found:                  | -                       |
| Sediments cleaned:                | -                       |
| Soil affected:                    | -                       |
| Soil cleaned up:                  | -                       |

Map ID  
Direction  
Distance  
Elevation

MAP FINDINGS

Site

Database(s)

EDR ID Number  
EPA ID Number

**BLUE MUSIC (Continued)**

**1023619218**

|                                     |  |
|-------------------------------------|--|
| Surface water cleaned:              | -  |
| VOCs found:                         | -  |
| VOCs cleaned:                       | -  |
| Cleanup other description:          | -  |
| Num. of cleanup and re-dev. jobs:   | -  |
| Past use greenspace acreage:        | -  |
| Past use residential acreage:       | -  |
| Surface Water:                      | -  |
| Past use commercial acreage:        | -  |
| Past use industrial acreage:        | -  |
| Future use greenspace acreage:      | -  |
| Future use residential acreage:     | -  |
| Future use commercial acreage:      | -  |
| Future use industrial acreage:      | -  |
| Superfund Fed. landowner flag:      | -  |
| Arsenic cleaned up:                 | -  |
| Cadmium cleaned up:                 | -  |
| Chromium cleaned up:                | -  |
| Copper cleaned up:                  | -  |
| Iron cleaned up:                    | -  |
| mercury cleaned up:                 | -  |
| Nickel Cleaned Up:                  | -  |
| No clean up:                        | -  |
| Pesticides cleaned up:              | -  |
| Selenium cleaned up:                | -  |
| SVOCs cleaned up:                   | -  |
| Unknown clean up:                   | -  |
| Arsenic contaminant found:          | -  |
| Cadmium contaminant found:          | -  |
| Chromium contaminant found:         | -  |
| Copper contaminant found:           | -  |
| Iron contaminant found:             | -  |
| Mercury contaminant found:          | -  |
| Nickel contaminant found:           | -  |
| No contaminant found:               | -  |
| Pesticides contaminant found:       | -  |
| Selenium contaminant found:         | -  |
| SVOCs contaminant found:            | -  |
| Unknown contaminant found:          | -  |
| Future Use: Multistory              | -  |
| Media affected Bluiding Material:   | -  |
| Media affected indoor air:          | -  |
| Building material media cleaned up: | -  |
| Indoor air media cleaned up:        | -  |
| Unknown media cleaned up:           | -  |
| Past Use: Multistory                | Not reported   |
| Property Description:               | In the Sanborn map dated 1950, the properties are occupied by a laboratory and a shop. In the maps dated 1955 through 1970, the addresses are occupied by a machine shop and a tool and die shop. A laundry occupied the property in 1971, and Auto Rentals and Sound occupied the property in 1992. |
| Below Poverty Number:               | 3037   |
| Below Poverty Percent:              | 20.13  |
| Meidan Income:                      | 12253  |
| Meidan Income Number:               | 5239   |
| Meidan Income Percent:              | 34.72  |
| Vacant Housing Number:              | 341  |

Map ID  
Direction  
Distance  
Elevation

MAP FINDINGS

Site

Database(s)

EDR ID Number  
EPA ID Number

**BLUE MUSIC (Continued)**

**1023619218**

|                                   |  |
|-----------------------------------|--|
| Vacant Housing Percent:           | 3.73   |
| Unemployed Number:                | 1001   |
| Unemployed Percent:               | 6.63   |
| Name:                             | BLUE MUSIC   |
| Address:                          | 7235/37 SANTA MONICA BLVD  |
| City,State,Zip:                   | CITY OF WEST HOLLYWOOD, CA 90046   |
| Recipient Name:                   | West Hollywood, City of  |
| Grant Type:                       | Assessment   |
| Property Number:                  | 5531-006-020   |
| Parcel size:                      | .16  |
| Latitude:                         | 34.09078   |
| Longitude:                        | -118.34755   |
| HCM Label:                        | Address Matching-House Number  |
| Map Scale:                        | 1:24000  |
| Point of Reference:               | Entrance Point of a Facility or Station  |
| Highlights:                       | Former Use: In the Sanborn map dated 1950, the properties are occupied by a laboratory and a shop. In the maps dated 1955 through 1970, the addresses are occupied by a machine shop and a tool and die shop. A laundry occupied the property in 1971, and Auto Rentals and Sound occupied the property in 1992. |
| Datum:                            | World Geodetic System of 1984  |
| Acres Property ID:                | 35481  |
| IC Data Access:                   | -  |
| Start Date:                       | -  |
| Redev Completion Date:            | -  |
| Completed Date:                   | -  |
| Acres Cleaned Up:                 | -  |
| Cleanup Funding:                  | -  |
| Cleanup Funding Source:           | -  |
| Assessment Funding:               | 1294.5   |
| Assessment Funding Source:        | US EPA Brownfields Assessments Grant   |
| Redevelopment Funding:            | -  |
| Redev. Funding Source:            | -  |
| Redev. Funding Entity Name:       | -  |
| Redevelopment Start Date:         | -  |
| Assessment Funding Entity:        | Other Federal Funding  |
| Cleanup Funding Entity:           | -  |
| Grant Type:                       | -  |
| Accomplishment Type:              | Phase I Environmental Assessment   |
| Accomplishment Count:             | N  |
| Cooperative Agreement Number:     | 97939901   |
| Start Date:                       | 09/26/2006   |
| Ownership Entity:                 | Private  |
| Completion Date:                  | 09/26/2006   |
| Current Owner:                    | Paul C. Carmarata Trust  |
| Did Owner Change:                 | N  |
| Cleanup Required:                 | U  |
| Video Available:                  | N  |
| Photo Available:                  | N  |
| Institutional Controls Required:  | -  |
| IC Category Proprietary Controls: | -  |
| IC Cat. Info. Devices:            | -  |
| IC Cat. Gov. Controls:            | -  |
| IC Cat. Enforcement Permit Tools: | -  |
| IC in place date:                 | -  |
| IC in place:                      | U  |

Map ID  
Direction  
Distance  
Elevation

MAP FINDINGS

Site

Database(s)

EDR ID Number  
EPA ID Number

**BLUE MUSIC (Continued)**

**1023619218**

|                                   |              |
|-----------------------------------|--------------|
| State/tribal program date:        | -            |
| State/tribal program ID:          | -            |
| State/tribal NFA date:            | -            |
| Air cleaned:                      | -            |
| Asbestos found:                   | -            |
| Asbestos cleaned:                 | -            |
| Controlled substance found:       | -            |
| Controlled substance cleaned:     | -            |
| Drinking water affected:          | -            |
| Drinking water cleaned:           | -            |
| Groundwater affected:             | -            |
| Groundwater cleaned:              | -            |
| Lead contaminant found:           | -            |
| Lead cleaned up:                  | -            |
| No media affected:                | Not reported |
| Unknown media affected:           | -            |
| Other cleaned up:                 | -            |
| Other metals found:               | -            |
| Other metals cleaned:             | -            |
| Other contaminants found:         | -            |
| Other contams found description:  | -            |
| PAHs found:                       | -            |
| PAHs cleaned up:                  | -            |
| PCBs found:                       | -            |
| PCBs cleaned up:                  | -            |
| Petro products found:             | -            |
| Petro products cleaned:           | -            |
| Sediments found:                  | -            |
| Sediments cleaned:                | -            |
| Soil affected:                    | -            |
| Soil cleaned up:                  | -            |
| Surface water cleaned:            | -            |
| VOCs found:                       | -            |
| VOCs cleaned:                     | -            |
| Cleanup other description:        | -            |
| Num. of cleanup and re-dev. jobs: | -            |
| Past use greenspace acreage:      | -            |
| Past use residential acreage:     | -            |
| Surface Water:                    | -            |
| Past use commercial acreage:      | -            |
| Past use industrial acreage:      | -            |
| Future use greenspace acreage:    | -            |
| Future use residential acreage:   | -            |
| Future use commercial acreage:    | -            |
| Future use industrial acreage:    | -            |
| Superfund Fed. landowner flag:    | -            |
| Arsenic cleaned up:               | -            |
| Cadmium cleaned up:               | -            |
| Chromium cleaned up:              | -            |
| Copper cleaned up:                | -            |
| Iron cleaned up:                  | -            |
| mercury cleaned up:               | -            |
| Nickel Cleaned Up:                | -            |
| No clean up:                      | -            |
| Pesticides cleaned up:            | -            |
| Selenium cleaned up:              | -            |
| SVOCs cleaned up:                 | -            |

Map ID  
Direction  
Distance  
Elevation

MAP FINDINGS

Site

Database(s)

EDR ID Number  
EPA ID Number

**BLUE MUSIC (Continued)**

**1023619218**

Unknown clean up: -  
Arsenic contaminant found: -  
Cadmium contaminant found: -  
Chromium contaminant found: -  
Copper contaminant found: -  
Iron contaminant found: -  
Mercury contaminant found: -  
Nickel contaminant found: -  
No contaminant found: -  
Pesticides contaminant found: -  
Selenium contaminant found: -  
SVOCs contaminant found: -  
Unknown contaminant found: -  
Future Use: Multistory -  
Media affected Bluiding Material: -  
Media affected indoor air: -  
Building material media cleaned up: -  
Indoor air media cleaned up: -  
Unknown media cleaned up: -  
Past Use: Multistory Not reported  
Property Description:

In the Sanborn map dated 1950, the properties are occupied by a laboratory and a shop. In the maps dated 1955 through 1970, the addresses are occupied by a machine shop and a tool and die shop. A laundry occupied the property in 1971, and Auto Rentals and Sound occupied the property in 1992.

Below Poverty Number: 3037  
Below Poverty Percent: 20.13  
Meidan Income: 12253  
Meidan Income Number: 5239  
Meidan Income Percent: 34.72  
Vacant Housing Number: 341  
Vacant Housing Percent: 3.73  
Unemployed Number: 1001  
Unemployed Percent: 6.63

**FINDS:**

Registry ID: 110060902091

Click Here:

**Environmental Interest/Information System:**

US EPA Assessment, Cleanup and Redevelopment Exchange System (ACRES) is an federal online database for Brownfields Grantees to electronically submit data directly to EPA.

[Click this hyperlink](#) while viewing on your computer to access additional FINDS: detail in the EDR Site Report.

**AC235**  
**ESE**  
**1/8-1/4**  
**0.228 mi.**  
**1206 ft.**  
**Site 1 of 3 in cluster AC**

**Relative:**  
**Higher**

**Actual:**  
**284 ft.**

LOS ANGELES HM:  
Name:  
Address:  
City,State,Zip:  
Facility ID:

PHOTO IMPACT  
931 N CITRUS AVE  
LOS ANGELES, CA 90038  
FA0005397

**HAZMAT** **S123542995**  
**N/A**

Map ID  
Direction  
Distance  
Elevation

MAP FINDINGS

Site

Database(s)

EDR ID Number  
EPA ID Number

**PHOTO IMPACT (Continued)**

**S123542995**

Last Run Date: 04/19/2021  
Status: INACTIVE

**Z236**  
**ENE**  
**1/8-1/4**  
**0.233 mi.**  
**1229 ft.**  
**BRIDGE PROJECTS LLC SITE**  
**6820 SANTA MONICA BLVD.**  
**LOS ANGELES, CA 90038**  
**Site 3 of 6 in cluster Z**

**CPS-SLIC** **S126421120**  
**N/A**

**Relative:**  
**Higher**

**Actual:**  
**297 ft.**

CPS-SLIC:  
Name: BRIDGE PROJECTS LLC SITE  
Address: 6820 SANTA MONICA BLVD.  
City,State,Zip: LOS ANGELES, CA 90038  
Region: STATE  
**Facility Status: Open - Site Assessment**  
Status Date: 07/22/2020  
Global Id: T10000015390  
Lead Agency: LOS ANGELES RWQCB (REGION 4)  
Lead Agency Case Number: Not reported  
Latitude: 34.09029  
Longitude: -118.33951  
Case Type: Cleanup Program Site  
Case Worker: NLA  
Local Agency: Not reported  
RB Case Number: 1512  
File Location: Not reported  
Potential Media Affected: Not reported  
Potential Contaminants of Concern: Not reported  
Site History: Not reported

[Click here to access the California GeoTracker records for this facility:](#)

**AB237**  
**WNW**  
**1/8-1/4**  
**0.233 mi.**  
**1232 ft.**  
**FOTEK**  
**7243 SANTA MONICA BLVD**  
**CITY OF WEST HOLLYWOOD, CA 90046**  
**Site 2 of 2 in cluster AB**

**US BROWNFIELDS** **1023619807**  
**FINDS** **N/A**

**Relative:**  
**Lower**

**Actual:**  
**282 ft.**

US BROWNFIELDS:  
Name: FOTEK  
Address: 7243 SANTA MONICA BLVD  
City,State,Zip: CITY OF WEST HOLLYWOOD, CA 90046  
Recipient Name: West Hollywood, City of  
Grant Type: Assessment  
Property Number: 5531-006-021  
Parcel size: .08  
Latitude: 34.09077  
Longitude: -118.34779  
HCM Label: Address Matching-House Number  
Map Scale: 1:24000  
Point of Reference: Entrance Point of a Facility or Station  
Highlights: Former Use: The site address does not exist on the Sanborn map dated 1919. In the maps dated 1950 through 1960, the property is depicted as a metal spinning facility. In the maps dated 1961 through 1966, the property is depicted as associated with an auto body shop. In the maps dated 1969 and 1970, the property is depicted as a machine shop.

Map ID  
Direction  
Distance  
Elevation

MAP FINDINGS

Site

Database(s)

EDR ID Number  
EPA ID Number

**FOTEK (Continued)**

**1023619807**

|                                   |  |
|-----------------------------------|--|
| Datum:                            | World Geodetic System of 1984                  |
| Acres Property ID:                | 35661  |
| IC Data Access:                   | -  |
| Start Date:                       | -  |
| Redev Completion Date:            | -  |
| Completed Date:                   | -  |
| Acres Cleaned Up:                 | -  |
| Cleanup Funding:                  | -  |
| Cleanup Funding Source:           | -  |
| Assessment Funding:               | 1294.5   |
| Assessment Funding Source:        | US EPA- Brownfields Assessment Grant           |
| Redevelopment Funding:            | -  |
| Redev. Funding Source:            | -  |
| Redev. Funding Entity Name:       | -  |
| Redevelopment Start Date:         | -  |
| Assessment Funding Entity:        | Other Federal Funding                          |
| Cleanup Funding Entity:           | -  |
| Grant Type:                       | -  |
| Accomplishment Type:              | Phase I Environmental Assessment               |
| Accomplishment Count:             | N  |
| Cooperative Agreement Number:     | 97939901                                       |
| Start Date:                       | 09/26/2006                                     |
| Ownership Entity:                 | Private  |
| Completion Date:                  | 09/26/2006                                     |
| Current Owner:                    | Thipayanusorn, Choombhol/ Inouye, James C Etal |
| Did Owner Change:                 | N  |
| Cleanup Required:                 | U  |
| Video Available:                  | N  |
| Photo Available:                  | N  |
| Institutional Controls Required:  | -  |
| IC Category Proprietary Controls: | -  |
| IC Cat. Info. Devices:            | -  |
| IC Cat. Gov. Controls:            | -  |
| IC Cat. Enforcement Permit Tools: | -  |
| IC in place date:                 | -  |
| IC in place:                      | U  |
| State/tribal program date:        | -  |
| State/tribal program ID:          | -  |
| State/tribal NFA date:            | -  |
| Air cleaned:                      | -  |
| Asbestos found:                   | -  |
| Asbestos cleaned:                 | -  |
| Controlled substance found:       | -  |
| Controlled substance cleaned:     | -  |
| Drinking water affected:          | -  |
| Drinking water cleaned:           | -  |
| Groundwater affected:             | -  |
| Groundwater cleaned:              | -  |
| Lead contaminant found:           | -  |
| Lead cleaned up:                  | -  |
| No media affected:                | Not reported                                   |
| Unknown media affected:           | -  |
| Other cleaned up:                 | -  |
| Other metals found:               | -  |
| Other metals cleaned:             | -  |
| Other contaminants found:         | -  |
| Other contams found description:  | -  |



Map ID  
Direction  
Distance  
Elevation

MAP FINDINGS

Site

Database(s)

EDR ID Number  
EPA ID Number

**FOTEK (Continued)**

**1023619807**

|                                     |   |
|-------------------------------------|---|
| PAHs found:                         | -   |
| PAHs cleaned up:                    | -   |
| PCBs found:                         | -   |
| PCBs cleaned up:                    | -   |
| Petro products found:               | -   |
| Petro products cleaned:             | -   |
| Sediments found:                    | -   |
| Sediments cleaned:                  | -   |
| Soil affected:                      | -   |
| Soil cleaned up:                    | -   |
| Surface water cleaned:              | -   |
| VOCs found:                         | -   |
| VOCs cleaned:                       | -   |
| Cleanup other description:          | -   |
| Num. of cleanup and re-dev. jobs:   | -   |
| Past use greenspace acreage:        | -   |
| Past use residential acreage:       | -   |
| Surface Water:                      | -   |
| Past use commercial acreage:        | -   |
| Past use industrial acreage:        | -   |
| Future use greenspace acreage:      | -   |
| Future use residential acreage:     | -   |
| Future use commercial acreage:      | -   |
| Future use industrial acreage:      | -   |
| Superfund Fed. landowner flag:      | -   |
| Arsenic cleaned up:                 | -   |
| Cadmium cleaned up:                 | -   |
| Chromium cleaned up:                | -   |
| Copper cleaned up:                  | -   |
| Iron cleaned up:                    | -   |
| mercury cleaned up:                 | -   |
| Nickel Cleaned Up:                  | -   |
| No clean up:                        | -   |
| Pesticides cleaned up:              | -   |
| Selenium cleaned up:                | -   |
| SVOCs cleaned up:                   | -   |
| Unknown clean up:                   | -   |
| Arsenic contaminant found:          | -   |
| Cadmium contaminant found:          | -   |
| Chromium contaminant found:         | -   |
| Copper contaminant found:           | -   |
| Iron contaminant found:             | -   |
| Mercury contaminant found:          | -   |
| Nickel contaminant found:           | -   |
| No contaminant found:               | -   |
| Pesticides contaminant found:       | -   |
| Selenium contaminant found:         | -   |
| SVOCs contaminant found:            | -   |
| Unknown contaminant found:          | -   |
| Future Use: Multistory              | -   |
| Media affected Bluiding Material:   | -   |
| Media affected indoor air:          | -   |
| Building material media cleaned up: | -   |
| Indoor air media cleaned up:        | -   |
| Unknown media cleaned up:           | -   |
| Past Use: Multistory                | Not reported  |
| Property Description:               | The site address does not exist on the Sanborn map dated 1919. In the |

Map ID  
Direction  
Distance  
Elevation

MAP FINDINGS

Site

Database(s)

EDR ID Number  
EPA ID Number

**FOTEK (Continued)**

**1023619807**

maps dated 1950 through 1960, the property is depicted as a metal spinning facility. In the maps dated 1961 through 1966, the property is depicted as associated with an auto body shop. In the maps dated 1969 and 1970, the property is depicted as a machine shop.

Below Poverty Number: 3078  
Below Poverty Percent: 20  
Meidan Income: 10948  
Meidan Income Number: 5343  
Meidan Income Percent: 34.72  
Vacant Housing Number: 360  
Vacant Housing Percent: 3.86  
Unemployed Number: 1008  
Unemployed Percent: 6.55

Name: FOTEK  
Address: 7243 SANTA MONICA BLVD  
City,State,Zip: CITY OF WEST HOLLYWOOD, CA 90046  
Recipient Name: West Hollywood, City of  
Grant Type: Assessment  
Property Number: 5531-006-021  
Parcel size: .08  
Latitude: 34.09077  
Longitude: -118.34779  
HCM Label: Address Matching-House Number  
Map Scale: 1:24000  
Point of Reference: Entrance Point of a Facility or Station  
Highlights: Former Use: The site address does not exist on the Sanborn map dated 1919. In the maps dated 1950 through 1960, the property is depicted as a metal spinning facility. In the maps dated 1961 through 1966, the property is depicted as associated with an auto body shop. In the maps dated 1969 and 1970, the property is depicted as a machine shop.

Datum: World Geodetic System of 1984  
Acres Property ID: 35661  
IC Data Access: -  
Start Date: -  
Redev Completion Date: -  
Completed Date: -  
Acres Cleaned Up: -  
Cleanup Funding: -  
Cleanup Funding Source: -  
Assessment Funding: -  
Assessment Funding Source: -  
Redevelopment Funding: -  
Redev. Funding Source: -  
Redev. Funding Entity Name: -  
Redevelopment Start Date: -  
Assessment Funding Entity: -  
Cleanup Funding Entity: -  
Grant Type: -  
Accomplishment Type: -  
Accomplishment Count: -  
Cooperative Agreement Number: 97939901  
Start Date: -  
Ownership Entity: Private  
Completion Date: -  
Current Owner: Thipayanusorn, Choombhol/ Inouye, James C Etal  
Did Owner Change: N

Map ID  
Direction  
Distance  
Elevation

MAP FINDINGS

Site

Database(s)

EDR ID Number  
EPA ID Number

**FOTEK (Continued)**

**1023619807**

|                                   |              |
|-----------------------------------|--------------|
| Cleanup Required:                 | U            |
| Video Available:                  | N            |
| Photo Available:                  | N            |
| Institutional Controls Required:  | -            |
| IC Category Proprietary Controls: | -            |
| IC Cat. Info. Devices:            | -            |
| IC Cat. Gov. Controls:            | -            |
| IC Cat. Enforcement Permit Tools: | -            |
| IC in place date:                 | -            |
| IC in place:                      | U            |
| State/tribal program date:        | -            |
| State/tribal program ID:          | -            |
| State/tribal NFA date:            | -            |
| Air cleaned:                      | -            |
| Asbestos found:                   | -            |
| Asbestos cleaned:                 | -            |
| Controlled substance found:       | -            |
| Controlled substance cleaned:     | -            |
| Drinking water affected:          | -            |
| Drinking water cleaned:           | -            |
| Groundwater affected:             | -            |
| Groundwater cleaned:              | -            |
| Lead contaminant found:           | -            |
| Lead cleaned up:                  | -            |
| No media affected:                | Not reported |
| Unknown media affected:           | -            |
| Other cleaned up:                 | -            |
| Other metals found:               | -            |
| Other metals cleaned:             | -            |
| Other contaminants found:         | -            |
| Other contams found description:  | -            |
| PAHs found:                       | -            |
| PAHs cleaned up:                  | -            |
| PCBs found:                       | -            |
| PCBs cleaned up:                  | -            |
| Petro products found:             | -            |
| Petro products cleaned:           | -            |
| Sediments found:                  | -            |
| Sediments cleaned:                | -            |
| Soil affected:                    | -            |
| Soil cleaned up:                  | -            |
| Surface water cleaned:            | -            |
| VOCs found:                       | -            |
| VOCs cleaned:                     | -            |
| Cleanup other description:        | -            |
| Num. of cleanup and re-dev. jobs: | -            |
| Past use greenspace acreage:      | -            |
| Past use residential acreage:     | -            |
| Surface Water:                    | -            |
| Past use commercial acreage:      | -            |
| Past use industrial acreage:      | -            |
| Future use greenspace acreage:    | -            |
| Future use residential acreage:   | -            |
| Future use commercial acreage:    | -            |
| Future use industrial acreage:    | -            |
| Superfund Fed. landowner flag:    | -            |
| Arsenic cleaned up:               | -            |

Map ID  
Direction  
Distance  
Elevation

MAP FINDINGS

Site

Database(s)

EDR ID Number  
EPA ID Number

**FOTEK (Continued)**

**1023619807**

Cadmium cleaned up: -  
Chromium cleaned up: -  
Copper cleaned up: -  
Iron cleaned up: -  
mercury cleaned up: -  
Nickel Cleaned Up: -  
No clean up: -  
Pesticides cleaned up: -  
Selenium cleaned up: -  
SVOCs cleaned up: -  
Unknown clean up: -  
Arsenic contaminant found: -  
Cadmium contaminant found: -  
Chromium contaminant found: -  
Copper contaminant found: -  
Iron contaminant found: -  
Mercury contaminant found: -  
Nickel contaminant found: -  
No contaminant found: -  
Pesticides contaminant found: -  
Selenium contaminant found: -  
SVOCs contaminant found: -  
Unknown contaminant found: -  
Future Use: Multistory -  
Media affected Bluiding Material: -  
Media affected indoor air: -  
Building material media cleaned up: -  
Indoor air media cleaned up: -  
Unknown media cleaned up: -  
Past Use: Multistory  
Property Description:

Not reported

The site address does not exist on the Sanborn map dated 1919. In the maps dated 1950 through 1960, the property is depicted as a metal spinning facility. In the maps dated 1961 through 1966, the property is depicted as associated with an auto body shop. In the maps dated 1969 and 1970, the property is depicted as a machine shop.

Below Poverty Number: 3078  
Below Poverty Percent: 20  
Meidan Income: 10948  
Meidan Income Number: 5343  
Meidan Income Percent: 34.72  
Vacant Housing Number: 360  
Vacant Housing Percent: 3.86  
Unemployed Number: 1008  
Unemployed Percent: 6.55

Name: FOTEK  
Address: 7243 SANTA MONICA BLVD  
City,State,Zip: CITY OF WEST HOLLYWOOD, CA 90046  
Recipient Name: West Hollywood, City of  
Grant Type: Assessment  
Property Number: 5531-006-021  
Parcel size: .08  
Latitude: 34.09077  
Longitude: -118.34779  
HCM Label: Address Matching-House Number  
Map Scale: 1:24000  
Point of Reference: Entrance Point of a Facility or Station

Map ID  
Direction  
Distance  
Elevation

MAP FINDINGS

Site

Database(s)

EDR ID Number  
EPA ID Number

**FOTEK (Continued)**

**1023619807**

|                                   |   |
|-----------------------------------|---|
| Highlights:                       | Former Use: The site address does not exist on the Sanborn map dated 1919. In the maps dated 1950 through 1960, the property is depicted as a metal spinning facility. In the maps dated 1961 through 1966, the property is depicted as associated with an auto body shop. In the maps dated 1969 and 1970, the property is depicted as a machine shop. |
| Datum:                            | World Geodetic System of 1984   |
| Acres Property ID:                | 35661   |
| IC Data Access:                   | -   |
| Start Date:                       | -   |
| Redev Completion Date:            | -   |
| Completed Date:                   | -   |
| Acres Cleaned Up:                 | -   |
| Cleanup Funding:                  | -   |
| Cleanup Funding Source:           | -   |
| Assessment Funding:               | -   |
| Assessment Funding Source:        | -   |
| Redevelopment Funding:            | -   |
| Redev. Funding Source:            | -   |
| Redev. Funding Entity Name:       | -   |
| Redevelopment Start Date:         | -   |
| Assessment Funding Entity:        | -   |
| Cleanup Funding Entity:           | -   |
| Grant Type:                       | -   |
| Accomplishment Type:              | -   |
| Accomplishment Count:             | -   |
| Cooperative Agreement Number:     | 97939901  |
| Start Date:                       | -   |
| Ownership Entity:                 | Private   |
| Completion Date:                  | -   |
| Current Owner:                    | Thipayanusorn, Choombhol/ Inouye, James C Etal  |
| Did Owner Change:                 | N   |
| Cleanup Required:                 | U   |
| Video Available:                  | N   |
| Photo Available:                  | N   |
| Institutional Controls Required:  | -   |
| IC Category Proprietary Controls: | -   |
| IC Cat. Info. Devices:            | -   |
| IC Cat. Gov. Controls:            | -   |
| IC Cat. Enforcement Permit Tools: | -   |
| IC in place date:                 | -   |
| IC in place:                      | U   |
| State/tribal program date:        | -   |
| State/tribal program ID:          | -   |
| State/tribal NFA date:            | -   |
| Air cleaned:                      | -   |
| Asbestos found:                   | -   |
| Asbestos cleaned:                 | -   |
| Controlled substance found:       | -   |
| Controlled substance cleaned:     | -   |
| Drinking water affected:          | -   |
| Drinking water cleaned:           | -   |
| Groundwater affected:             | -   |
| Groundwater cleaned:              | -   |
| Lead contaminant found:           | -   |
| Lead cleaned up:                  | -   |
| No media affected:                | Not reported  |
| Unknown media affected:           | -   |

Map ID  
Direction  
Distance  
Elevation

MAP FINDINGS

Site

Database(s)

EDR ID Number  
EPA ID Number

**FOTEK (Continued)**

**1023619807**

Other cleaned up: -  
Other metals found: -  
Other metals cleaned: -  
Other contaminants found: -  
Other contams found description: -  
PAHs found: -  
PAHs cleaned up: -  
PCBs found: -  
PCBs cleaned up: -  
Petro products found: -  
Petro products cleaned: -  
Sediments found: -  
Sediments cleaned: -  
Soil affected: -  
Soil cleaned up: -  
Surface water cleaned: -  
VOCs found: -  
VOCs cleaned: -  
Cleanup other description: -  
Num. of cleanup and re-dev. jobs: -  
Past use greenspace acreage: -  
Past use residential acreage: -  
Surface Water: -  
Past use commercial acreage: -  
Past use industrial acreage: -  
Future use greenspace acreage: -  
Future use residential acreage: -  
Future use commercial acreage: -  
Future use industrial acreage: -  
Superfund Fed. landowner flag: -  
Arsenic cleaned up: -  
Cadmium cleaned up: -  
Chromium cleaned up: -  
Copper cleaned up: -  
Iron cleaned up: -  
mercury cleaned up: -  
Nickel Cleaned Up: -  
No clean up: -  
Pesticides cleaned up: -  
Selenium cleaned up: -  
SVOCs cleaned up: -  
Unknown clean up: -  
Arsenic contaminant found: -  
Cadmium contaminant found: -  
Chromium contaminant found: -  
Copper contaminant found: -  
Iron contaminant found: -  
Mercury contaminant found: -  
Nickel contaminant found: -  
No contaminant found: -  
Pesticides contaminant found: -  
Selenium contaminant found: -  
SVOCs contaminant found: -  
Unknown contaminant found: -  
Future Use: Multistory -  
Media affected Bluiding Material: -  
Media affected indoor air: -

Map ID  
Direction  
Distance  
Elevation

MAP FINDINGS

Site

Database(s)

EDR ID Number  
EPA ID Number

**FOTEK (Continued)**

**1023619807**

Building material media cleaned up: -  
Indoor air media cleaned up: -  
Unknown media cleaned up: -  
Past Use: Multistory Not reported  
Property Description: The site address does not exist on the Sanborn map dated 1919. In the maps dated 1950 through 1960, the property is depicted as a metal spinning facility. In the maps dated 1961 through 1966, the property is depicted as associated with an auto body shop. In the maps dated 1969 and 1970, the property is depicted as a machine shop.

Below Poverty Number: 3078  
Below Poverty Percent: 20  
Meidan Income: 10948  
Meidan Income Number: 5343  
Meidan Income Percent: 34.72  
Vacant Housing Number: 360  
Vacant Housing Percent: 3.86  
Unemployed Number: 1008  
Unemployed Percent: 6.55

Name: FOTEK  
Address: 7243 SANTA MONICA BLVD  
City,State,Zip: CITY OF WEST HOLLYWOOD, CA 90046  
Recipient Name: West Hollywood, City of  
Grant Type: Assessment  
Property Number: 5531-006-021  
Parcel size: .08  
Latitude: 34.09077  
Longitude: -118.34779  
HCM Label: Address Matching-House Number  
Map Scale: 1:24000  
Point of Reference: Entrance Point of a Facility or Station  
Highlights: Former Use: The site address does not exist on the Sanborn map dated 1919. In the maps dated 1950 through 1960, the property is depicted as a metal spinning facility. In the maps dated 1961 through 1966, the property is depicted as associated with an auto body shop. In the maps dated 1969 and 1970, the property is depicted as a machine shop.

Datum: World Geodetic System of 1984  
Acres Property ID: 35661  
IC Data Access: -  
Start Date: -  
Redev Completion Date: -  
Completed Date: -  
Acres Cleaned Up: -  
Cleanup Funding: -  
Cleanup Funding Source: -  
Assessment Funding: -  
Assessment Funding Source: -  
Redevelopment Funding: -  
Redev. Funding Source: -  
Redev. Funding Entity Name: -  
Redevelopment Start Date: -  
Assessment Funding Entity: -  
Cleanup Funding Entity: -  
Grant Type: -  
Accomplishment Type: -  
Accomplishment Count: -  
Cooperative Agreement Number: 97939901

Map ID  
Direction  
Distance  
Elevation

MAP FINDINGS

Site

Database(s)

EDR ID Number  
EPA ID Number

**FOTEK (Continued)**

**1023619807**

|                                   |  |
|-----------------------------------|--|
| Start Date:                       | -  |
| Ownership Entity:                 | Private  |
| Completion Date:                  | -  |
| Current Owner:                    | Thipayanusorn, Choombhol/ Inouye, James C Etal |
| Did Owner Change:                 | N  |
| Cleanup Required:                 | U  |
| Video Available:                  | N  |
| Photo Available:                  | N  |
| Institutional Controls Required:  | -  |
| IC Category Proprietary Controls: | -  |
| IC Cat. Info. Devices:            | -  |
| IC Cat. Gov. Controls:            | -  |
| IC Cat. Enforcement Permit Tools: | -  |
| IC in place date:                 | -  |
| IC in place:                      | U  |
| State/tribal program date:        | -  |
| State/tribal program ID:          | -  |
| State/tribal NFA date:            | -  |
| Air cleaned:                      | -  |
| Asbestos found:                   | -  |
| Asbestos cleaned:                 | -  |
| Controlled substance found:       | -  |
| Controlled substance cleaned:     | -  |
| Drinking water affected:          | -  |
| Drinking water cleaned:           | -  |
| Groundwater affected:             | -  |
| Groundwater cleaned:              | -  |
| Lead contaminant found:           | -  |
| Lead cleaned up:                  | -  |
| No media affected:                | Not reported                                   |
| Unknown media affected:           | -  |
| Other cleaned up:                 | -  |
| Other metals found:               | -  |
| Other metals cleaned:             | -  |
| Other contaminants found:         | -  |
| Other contams found description:  | -  |
| PAHs found:                       | -  |
| PAHs cleaned up:                  | -  |
| PCBs found:                       | -  |
| PCBs cleaned up:                  | -  |
| Petro products found:             | -  |
| Petro products cleaned:           | -  |
| Sediments found:                  | -  |
| Sediments cleaned:                | -  |
| Soil affected:                    | -  |
| Soil cleaned up:                  | -  |
| Surface water cleaned:            | -  |
| VOCs found:                       | -  |
| VOCs cleaned:                     | -  |
| Cleanup other description:        | -  |
| Num. of cleanup and re-dev. jobs: | -  |
| Past use greenspace acreage:      | -  |
| Past use residential acreage:     | -  |
| Surface Water:                    | -  |
| Past use commercial acreage:      | -  |
| Past use industrial acreage:      | -  |
| Future use greenspace acreage:    | -  |



Map ID  
Direction  
Distance  
Elevation

MAP FINDINGS

Site

Database(s)

EDR ID Number  
EPA ID Number

**FOTEK (Continued)**

**1023619807**

|                                     |   |
|-------------------------------------|---|
| Future use residential acreage:     | -   |
| Future use commercial acreage:      | -   |
| Future use industrial acreage:      | -   |
| Superfund Fed. landowner flag:      | -   |
| Arsenic cleaned up:                 | -   |
| Cadmium cleaned up:                 | -   |
| Chromium cleaned up:                | -   |
| Copper cleaned up:                  | -   |
| Iron cleaned up:                    | -   |
| mercury cleaned up:                 | -   |
| Nickel Cleaned Up:                  | -   |
| No clean up:                        | -   |
| Pesticides cleaned up:              | -   |
| Selenium cleaned up:                | -   |
| SVOCs cleaned up:                   | -   |
| Unknown clean up:                   | -   |
| Arsenic contaminant found:          | -   |
| Cadmium contaminant found:          | -   |
| Chromium contaminant found:         | -   |
| Copper contaminant found:           | -   |
| Iron contaminant found:             | -   |
| Mercury contaminant found:          | -   |
| Nickel contaminant found:           | -   |
| No contaminant found:               | -   |
| Pesticides contaminant found:       | -   |
| Selenium contaminant found:         | -   |
| SVOCs contaminant found:            | -   |
| Unknown contaminant found:          | -   |
| Future Use: Multistory              | -   |
| Media affected Bluiding Material:   | -   |
| Media affected indoor air:          | -   |
| Building material media cleaned up: | -   |
| Indoor air media cleaned up:        | -   |
| Unknown media cleaned up:           | -   |
| Past Use: Multistory                | Not reported  |
| Property Description:               | The site address does not exist on the Sanborn map dated 1919. In the maps dated 1950 through 1960, the property is depicted as a metal spinning facility. In the maps dated 1961 through 1966, the property is depicted as associated with an auto body shop. In the maps dated 1969 and 1970, the property is depicted as a machine shop. |
| Below Poverty Number:               | 3078  |
| Below Poverty Percent:              | 20  |
| Meidan Income:                      | 10948   |
| Meidan Income Number:               | 5343  |
| Meidan Income Percent:              | 34.72   |
| Vacant Housing Number:              | 360   |
| Vacant Housing Percent:             | 3.86  |
| Unemployed Number:                  | 1008  |
| Unemployed Percent:                 | 6.55  |

**FINDS:**

Registry ID: 110060902135

Click Here:

Environmental Interest/Information System:

US EPA Assessment, Cleanup and Redevelopment Exchange System (ACRES)

Map ID  
Direction  
Distance  
Elevation

MAP FINDINGS

Site

Database(s)

EDR ID Number  
EPA ID Number

**FOTEK (Continued)**

**1023619807**

is an federal online database for Brownfields Grantees to electronically submit data directly to EPA.

[Click this hyperlink](#) while viewing on your computer to access additional FINDS: detail in the EDR Site Report.

**AC238**  
**ESE**  
**1/8-1/4**  
**0.234 mi.**  
**1235 ft.**

**7-K COLOR CORPORATION**  
**927 N CITRUS AVE**  
**LOS ANGELES, CA 90038**

**SWEEPS UST**  
**CA FID UST**  
**HAZMAT**

**S101586279**  
**N/A**

**Site 2 of 3 in cluster AC**

**Relative:**  
**Higher**

**Actual:**  
**284 ft.**

**SWEEPS UST:**

Name: 7-K COLOR CORPORATION  
Address: 927 N CITRUS AVE  
City: LOS ANGELES  
Status: Not reported  
Comp Number: 5174  
Number: Not reported  
Board Of Equalization: Not reported  
Referral Date: Not reported  
Action Date: Not reported  
Created Date: Not reported  
Owner Tank Id: Not reported  
SWRCB Tank Id: Not reported  
Tank Status: Not reported  
Capacity: Not reported  
Active Date: Not reported  
Tank Use: Not reported  
STG: Not reported  
Content: Not reported  
Number Of Tanks: 0

**CA FID UST:**

Facility ID: 19043226  
Regulated By: UTKNI  
Regulated ID: Not reported  
Cortese Code: Not reported  
SIC Code: Not reported  
Facility Phone: 2130000000  
Mail To: Not reported  
Mailing Address: 927 N CITRUS AVE  
Mailing Address 2: Not reported  
Mailing City,St,Zip: LOS ANGELES 900380000  
Contact: Not reported  
Contact Phone: Not reported  
DUNS Number: Not reported  
NPDES Number: Not reported  
EPA ID: Not reported  
Comments: Not reported  
Status: Inactive

**LOS ANGELES HM:**

Name: PRINTS BY FOTEK  
Address: 927 N CITRUS AVE  
City,State,Zip: LOS ANGELES, CA 90040  
Facility ID: FA0028825  
Last Run Date: 04/19/2021

Map ID  
Direction  
Distance  
Elevation

MAP FINDINGS

Site

Database(s)

EDR ID Number  
EPA ID Number

7-K COLOR CORPORATION (Continued)

S101586279

Status: INACTIVE

AD239  
East  
1/8-1/4  
0.236 mi.  
1246 ft.

IRON MOUNTAIN  
1025 N HIGHLAND AVE UN 2  
LOS ANGELES, CA 90038

HAZMAT  
CERS S123514924  
N/A

Site 1 of 4 in cluster AD

Relative:  
Higher  
Actual:  
294 ft.

LOS ANGELES HM:  
Name: IRON MOUNTAIN  
Address: 1025 N HIGHLAND AVE UN 2  
City,State,Zip: LOS ANGELES, CA 90038  
Facility ID: FA0006572  
Last Run Date: 04/19/2021  
Status: ACTIVE

CERS:  
Name: IRON MOUNTAIN  
Address: 1025 N HIGHLAND AVE UN 2  
City,State,Zip: LOS ANGELES, CA 90038  
Site ID: 38565  
CERS ID: 10243027  
CERS Description: Chemical Storage Facilities

Violations:  
Site ID: 38565  
Site Name: IRON MOUNTAIN  
Violation Date: 05-17-2018  
Citation: HSC 6.95 25508(a)(1) - California Health and Safety Code, Chapter 6.95, Section(s) 25508(a)(1)  
Violation Description: Failure to complete and electronically submit a site map with all required content.  
Violation Notes: Returned to compliance on 07/24/2018.  
Violation Division: Los Angeles City Fire Department  
Violation Program: HMRRP  
Violation Source: CERS,

Site ID: 38565  
Site Name: IRON MOUNTAIN  
Violation Date: 07-13-2018  
Citation: HSC 6.95 25508(a)(1) - California Health and Safety Code, Chapter 6.95, Section(s) 25508(a)(1)  
Violation Description: Failure to complete and electronically submit hazardous material inventory information for all reportable hazardous materials on site at or above reportable quantities.  
Violation Notes: Returned to compliance on 07/30/2018.  
Violation Division: Los Angeles City Fire Department  
Violation Program: HMRRP  
Violation Source: CERS,

Site ID: 38565  
Site Name: IRON MOUNTAIN  
Violation Date: 07-13-2018  
Citation: HSC 6.95 25508(a)(1) - California Health and Safety Code, Chapter 6.95, Section(s) 25508(a)(1)  
Violation Description: Failure to complete and electronically submit a site map with all required content.  
Violation Notes: Returned to compliance on 07/30/2018.

Map ID  
Direction  
Distance  
Elevation

MAP FINDINGS

Site

Database(s)

EDR ID Number  
EPA ID Number

**IRON MOUNTAIN (Continued)**

**S123514924**

Violation Division: Los Angeles City Fire Department  
Violation Program: HMRRP  
Violation Source: CERS,

Site ID: 38565  
Site Name: IRON MOUNTAIN  
Violation Date: 07-13-2018  
Citation: HSC 6.95 25505(a)(4) - California Health and Safety Code, Chapter 6.95, Section(s) 25505(a)(4)  
Violation Description: Failure to provide initial and annual training to all employees in safety procedures in the event of a release or threatened release of a hazardous material or failure to document and maintain training records for a minimum of three years.

Violation Notes: Returned to compliance on 07/30/2018.  
Violation Division: Los Angeles City Fire Department  
Violation Program: HMRRP  
Violation Source: CERS,

Site ID: 38565  
Site Name: IRON MOUNTAIN  
Violation Date: 07-13-2018  
Citation: HSC 6.95 25508(a)(1) - California Health and Safety Code, Chapter 6.95, Section(s) 25508(a)(1)  
Violation Description: Failure to establish and electronically submit an adequate emergency response plan and procedures for a release or threatened release of a hazardous material.

Violation Notes: Returned to compliance on 07/30/2018.  
Violation Division: Los Angeles City Fire Department  
Violation Program: HMRRP  
Violation Source: CERS,

Site ID: 38565  
Site Name: IRON MOUNTAIN  
Violation Date: 05-17-2018  
Citation: HSC 6.95 25508(a)(1) - California Health and Safety Code, Chapter 6.95, Section(s) 25508(a)(1)  
Violation Description: Failure to establish and electronically submit an adequate training program in safety procedures in the event of a release or threatened release of a hazardous material.

Violation Notes: Returned to compliance on 07/24/2018.  
Violation Division: Los Angeles City Fire Department  
Violation Program: HMRRP  
Violation Source: CERS,

Site ID: 38565  
Site Name: IRON MOUNTAIN  
Violation Date: 07-13-2018  
Citation: HSC 6.95 25508(a)(1) - California Health and Safety Code, Chapter 6.95, Section(s) 25508(a)(1)  
Violation Description: Failure to establish and electronically submit an adequate training program in safety procedures in the event of a release or threatened release of a hazardous material.

Violation Notes: Returned to compliance on 07/30/2018.  
Violation Division: Los Angeles City Fire Department  
Violation Program: HMRRP  
Violation Source: CERS,

Map ID  
Direction  
Distance  
Elevation

MAP FINDINGS

Site

Database(s)

EDR ID Number  
EPA ID Number

**IRON MOUNTAIN (Continued)**

**S123514924**

Site ID: 38565  
Site Name: IRON MOUNTAIN  
Violation Date: 05-17-2018  
Citation: HSC 6.95 25508(a)(1) - California Health and Safety Code, Chapter 6.95, Section(s) 25508(a)(1)  
Violation Description: Failure to complete and electronically submit hazardous material inventory information for all reportable hazardous materials on site at or above reportable quantities.  
Violation Notes: Returned to compliance on 07/30/2018.  
Violation Division: Los Angeles City Fire Department  
Violation Program: HMRRP  
Violation Source: CERS,

Site ID: 38565  
Site Name: IRON MOUNTAIN  
Violation Date: 05-17-2018  
Citation: HSC 6.95 25508(a)(1) - California Health and Safety Code, Chapter 6.95, Section(s) 25508(a)(1)  
Violation Description: Failure to establish and electronically submit an adequate emergency response plan and procedures for a release or threatened release of a hazardous material.  
Violation Notes: Returned to compliance on 07/24/2018.  
Violation Division: Los Angeles City Fire Department  
Violation Program: HMRRP  
Violation Source: CERS,

Site ID: 38565  
Site Name: IRON MOUNTAIN  
Violation Date: 05-17-2018  
Citation: HSC 6.95 25505(a)(4) - California Health and Safety Code, Chapter 6.95, Section(s) 25505(a)(4)  
Violation Description: Failure to provide initial and annual training to all employees in safety procedures in the event of a release or threatened release of a hazardous material or failure to document and maintain training records for a minimum of three years.  
Violation Notes: Returned to compliance on 07/24/2018.  
Violation Division: Los Angeles City Fire Department  
Violation Program: HMRRP  
Violation Source: CERS,

Evaluation:  
Eval General Type: Compliance Evaluation Inspection  
Eval Date: 05-17-2018  
Violations Found: Yes  
Eval Type: Routine done by local agency  
Eval Notes: Inspection Report Consent to enter, inspect and take photographs was given by: Steve Ricotta Documents uploaded to CERS were reviewed and field verified. The following is a list items that need to be corrected: 1. Update facility information through CERS to include a site map, contingency plan, and hazardous materials inventory. 2. Confirmed with Steve Ricotta Cellulose Nitrate has been removed from the property. Add propane for fork lifts to your existing inventory  
NOTE: The LAMC, Sections (L.A.M.C. SECTIONS 57.105.1.4; 57.120.3; 57.121.2 and 57.121.2.1. ) requires business that store, uses or handle hazardous materials in the City of Los Angeles to obtain a Consolidated Permit from the Los Angeles Fire Department CUPA. To receive a Consolidated Permit you must satisfy the following

Map ID  
Direction  
Distance  
Elevation

MAP FINDINGS

Site

Database(s)

EDR ID Number  
EPA ID Number

**IRON MOUNTAIN (Continued)**

**S123514924**

requirement: \*\*\*\* Annual submission of a hazardous materials business plan to CERS by March 1 of every year. Please remember that any change in inventory of greater than [Truncated]

Eval Division: Los Angeles City Fire Department  
Eval Program: HMRRP  
Eval Source: CERS,

Eval General Type: Compliance Evaluation Inspection  
Eval Date: 04-28-2016  
Violations Found: No  
Eval Type: Routine done by local agency  
Eval Notes: On site for routine hazardous materials and business emergency plan inspection. Consent to enter and inspect was given by Chris Hernandez. Observed the facility and inspected hazardous materials storage. Annual employee safety training records were maintained. The facility is responsible for identifying all hazardous materials, to include hazardous wastes, which are above disclosure thresholds. If there is a change in the type or amount of chemicals that are maintained on site, please submit revised documents (electronically) within 30 days of the change.

Eval Division: Los Angeles City Fire Department  
Eval Program: HMRRP  
Eval Source: CERS,

Eval General Type: Other/Unknown  
Eval Date: 07-13-2018  
Violations Found: Yes  
Eval Type: Other, not routine, done by local agency  
Eval Notes: Second Notice of Violation Inspection Report Documents uploaded to CERS were reviewed. Indicated previously in this report are violations, originally issued on 5/17/18 that have not been resolved by the original COMPLY BY date. These violations have been re-issued and the violation class upgraded. Review and correct all violations indicated in this report, on or before the new COMPLY BY date associated with each violation. Failure to resolve these violations will result in this facility being subject to formal enforcement. NOTE: The LAMC, Sections (L.A.M.C. SECTIONS 57.105.1.4; 57.120.3; 57.121.2 and 57.121.2.1.) requires businesses that store, use or handle hazardous materials in the City of Los Angeles to obtain a Consolidated Permit from the Los Angeles Fire Department CUPA \*\*\*\* Annual submission of a Hazardous Materials Business Plan into CERS is required between January 1 and March 1 of every year. Please remember that any change in inventory of greater than [Truncated]

Eval Division: Los Angeles City Fire Department  
Eval Program: HMRRP  
Eval Source: CERS,

Eval General Type: Other/Unknown  
Eval Date: 01-15-2014  
Violations Found: No  
Eval Type: Other, not routine, done by local agency  
Eval Notes: good to go portal 9-11-13  
Eval Division: Los Angeles City Fire Department  
Eval Program: HMRRP  
Eval Source: CERS,

Eval General Type: Other/Unknown

Map ID  
Direction  
Distance  
Elevation

MAP FINDINGS

Site

Database(s)

EDR ID Number  
EPA ID Number

**IRON MOUNTAIN (Continued)**

**S123514924**

Eval Date: 07-30-2018  
Violations Found: No  
Eval Type: Other, not routine, done by local agency  
Eval Notes: Cers submittal accepted, violations cleared  
Eval Division: Los Angeles City Fire Department  
Eval Program: HMRRP  
Eval Source: CERS,

Eval General Type: Other/Unknown  
Eval Date: 07-24-2018  
Violations Found: No  
Eval Type: Other, not routine, done by local agency  
Eval Notes: CERS contingency plan and site map accepted. Hazmat inventory not accepted- update pr Cal EPA requirements. Information sent to steve.ricotta@ironmountain.com  
Eval Division: Los Angeles City Fire Department  
Eval Program: HMRRP  
Eval Source: CERS,

**Affiliation:**

Affiliation Type Desc: Environmental Contact  
Entity Name: STEVE RICOTTA  
Entity Title: Not reported  
Affiliation Address: 1025 N HIGHLAND AVE, UNIT 2  
Affiliation City: LOS ANGELES  
Affiliation State: CA  
Affiliation Country: Not reported  
Affiliation Zip: 90038  
Affiliation Phone: ,

Affiliation Type Desc: Facility Mailing Address  
Entity Name: Mailing Address  
Entity Title: Not reported  
Affiliation Address: 1025 HIGHLAND AVE UN 2  
Affiliation City: LOS ANGELES  
Affiliation State: CA  
Affiliation Country: Not reported  
Affiliation Zip: 90038  
Affiliation Phone: ,

Affiliation Type Desc: Identification Signer  
Entity Name: MICHELE KNIGHT  
Entity Title: FIRE PROTECTION CONSULTANT  
Affiliation Address: Not reported  
Affiliation City: Not reported  
Affiliation State: Not reported  
Affiliation Country: Not reported  
Affiliation Zip: Not reported  
Affiliation Phone: ,

Affiliation Type Desc: Legal Owner  
Entity Name: IRON MOUNTAIN/PACIFIC RECORDS  
Entity Title: Not reported  
Affiliation Address: 1025 N HIGHLAND AVE, UNIT 2  
Affiliation City: LOS ANGELES  
Affiliation State: CA  
Affiliation Country: United States

Map ID  
Direction  
Distance  
Elevation

MAP FINDINGS

Site

Database(s)

EDR ID Number  
EPA ID Number

**IRON MOUNTAIN (Continued)**

**S123514924**

Affiliation Zip: 90038  
Affiliation Phone: (323) 466-9287,  
  
Affiliation Type Desc: CUPA District  
Entity Name: Los Angeles City Fire Department  
Entity Title: Not reported  
Affiliation Address: 200 North Main Street, Room 1780  
Affiliation City: Los Angeles  
Affiliation State: CA  
Affiliation Country: Not reported  
Affiliation Zip: 90012  
Affiliation Phone: (213) 978-3680,  
  
Affiliation Type Desc: Document Preparer  
Entity Name: MICHELE KNIGHT  
Entity Title: Not reported  
Affiliation Address: Not reported  
Affiliation City: Not reported  
Affiliation State: Not reported  
Affiliation Country: Not reported  
Affiliation Zip: Not reported  
Affiliation Phone: ,  
  
Affiliation Type Desc: Parent Corporation  
Entity Name: Iron Mountain  
Entity Title: Not reported  
Affiliation Address: Not reported  
Affiliation City: Not reported  
Affiliation State: Not reported  
Affiliation Country: Not reported  
Affiliation Zip: Not reported  
Affiliation Phone: ,  
  
Affiliation Type Desc: Operator  
Entity Name: IRON MOUNTAIN/PACIFIC RECORDS  
Entity Title: Not reported  
Affiliation Address: Not reported  
Affiliation City: Not reported  
Affiliation State: Not reported  
Affiliation Country: Not reported  
Affiliation Zip: Not reported  
Affiliation Phone: (323) 466-9287,

**AD240**  
**East**  
**1/8-1/4**  
**0.236 mi.**  
**1246 ft.**

**BELL & HOWELL RECORDS MGMT**  
**1025 N HIGHLAND AVE**  
**HOLLYWOOD, CA 90038**  
  
**Site 2 of 4 in cluster AD**

**RCRA-SQG** **1000273586**  
**SWEEPS UST** **CAD981980212**  
**CA FID UST**  
**FINDS**  
**ECHO**

**Relative:**  
**Higher**  
  
**Actual:**  
**294 ft.**

RCRA-SQG:  
Date Form Received by Agency: 19960901  
Handler Name: BELL & HOWELL RECORDS MGMT  
Handler Address: 1025 N HIGHLAND AVE  
Handler City,State,Zip: HOLLYWOOD, CA 90038  
EPA ID: CAD981980212  
Contact Name: Not reported  
Contact Address: Not reported



Map ID  
Direction  
Distance  
Elevation

MAP FINDINGS

Site

Database(s)

EDR ID Number  
EPA ID Number

**BELL & HOWELL RECORDS MGMT (Continued)**

**1000273586**

|  |                          |
|--|--------------------------|
| Contact City,State,Zip:  | Not reported             |
| Contact Telephone:   | Not reported             |
| Contact Fax:   | Not reported             |
| Contact Email:   | Not reported             |
| Contact Title:   | Not reported             |
| EPA Region:  | 09                       |
| Land Type:   | Not reported             |
| Federal Waste Generator Description:                           | Small Quantity Generator |
| Non-Notifier:  | Not reported             |
| Biennial Report Cycle:   | Not reported             |
| Accessibility:   | Not reported             |
| Active Site Indicator:   | Handler Activities       |
| State District Owner:  | CA                       |
| State District:  | 3                        |
| Mailing Address:   | N HIGHLAND AVE           |
| Mailing City,State,Zip:  | HOLLYWOOD, CA 90038      |
| Owner Name:  | BELL & HOWELL RECORDS    |
| Owner Type:  | Private                  |
| Operator Name:   | NOT REQUIRED             |
| Operator Type:   | Private                  |
| Short-Term Generator Activity:                                 | No                       |
| Importer Activity:   | No                       |
| Mixed Waste Generator:   | No                       |
| Transporter Activity:  | No                       |
| Transfer Facility Activity:                                    | No                       |
| Recycler Activity with Storage:                                | No                       |
| Small Quantity On-Site Burner Exemption:                       | No                       |
| Smelting Melting and Refining Furnace Exemption:               | No                       |
| Underground Injection Control:                                 | No                       |
| Off-Site Waste Receipt:  | No                       |
| Universal Waste Indicator:                                     | No                       |
| Universal Waste Destination Facility:                          | No                       |
| Federal Universal Waste:                                       | No                       |
| Active Site Fed-Reg Treatment Storage and Disposal Facility:   | Not reported             |
| Active Site Converter Treatment storage and Disposal Facility: | Not reported             |
| Active Site State-Reg Treatment Storage and Disposal Facility: | Not reported             |
| Active Site State-Reg Handler:                                 | ---                      |
| Federal Facility Indicator:                                    | Not reported             |
| Hazardous Secondary Material Indicator:                        | NN                       |
| Sub-Part K Indicator:  | Not reported             |
| Commercial TSD Indicator:                                      | No                       |
| Treatment Storage and Disposal Type:                           | Not reported             |
| 2018 GPRA Permit Baseline:                                     | Not on the Baseline      |
| 2018 GPRA Renewals Baseline:                                   | Not on the Baseline      |
| Permit Renewals Workload Universe:                             | Not reported             |
| Permit Workload Universe:                                      | Not reported             |
| Permit Progress Universe:                                      | Not reported             |
| Post-Closure Workload Universe:                                | Not reported             |
| Closure Workload Universe:                                     | Not reported             |
| 202 GPRA Corrective Action Baseline:                           | No                       |
| Corrective Action Workload Universe:                           | No                       |
| Subject to Corrective Action Universe:                         | No                       |
| Non-TSDFs Where RCRA CA has Been Imposed Universe:             | No                       |
| TSDFs Potentially Subject to CA Under 3004 (u)/(v) Universe:   | No                       |
| TSDFs Only Subject to CA under Discretionary Auth Universe:    | No                       |
| Corrective Action Priority Ranking:                            | No NCAPS ranking         |
| Environmental Control Indicator:                               | No                       |

Map ID  
Direction  
Distance  
Elevation

MAP FINDINGS

Site

Database(s)

EDR ID Number  
EPA ID Number

**BELL & HOWELL RECORDS MGMT (Continued)**

**1000273586**

|   |              |
|---|--------------|
| Institutional Control Indicator:                              | No           |
| Human Exposure Controls Indicator:                            | N/A          |
| Groundwater Controls Indicator:                               | N/A          |
| Operating TSDF Universe:                                      | Not reported |
| Full Enforcement Universe:                                    | Not reported |
| Significant Non-Complier Universe:                            | No           |
| Unaddressed Significant Non-Complier Universe:                | No           |
| Addressed Significant Non-Complier Universe:                  | No           |
| Significant Non-Complier With a Compliance Schedule Universe: | No           |
| Financial Assurance Required:                                 | Not reported |
| Handler Date of Last Change:                                  | 20000915     |
| Recognized Trader-Importer:                                   | No           |
| Recognized Trader-Exporter:                                   | No           |
| Importer of Spent Lead Acid Batteries:                        | No           |
| Exporter of Spent Lead Acid Batteries:                        | No           |
| Recycler Activity Without Storage:                            | Not reported |
| Manifest Broker:  | Not reported |
| Sub-Part P Indicator:   | No           |

Handler - Owner Operator:

|                                |                        |
|--------------------------------|------------------------|
| Owner/Operator Indicator:      | Operator               |
| Owner/Operator Name:           | NOT REQUIRED           |
| Legal Status:                  | Private                |
| Date Became Current:           | Not reported           |
| Date Ended Current:            | Not reported           |
| Owner/Operator Address:        | NOT REQUIRED           |
| Owner/Operator City,State,Zip: | NOT REQUIRED, ME 99999 |
| Owner/Operator Telephone:      | 415-555-1212           |
| Owner/Operator Telephone Ext:  | Not reported           |
| Owner/Operator Fax:            | Not reported           |
| Owner/Operator Email:          | Not reported           |

|                                |                        |
|--------------------------------|------------------------|
| Owner/Operator Indicator:      | Owner                  |
| Owner/Operator Name:           | BELL & HOWELL RECORDS  |
| Legal Status:                  | Private                |
| Date Became Current:           | Not reported           |
| Date Ended Current:            | Not reported           |
| Owner/Operator Address:        | NOT REQUIRED           |
| Owner/Operator City,State,Zip: | NOT REQUIRED, ME 99999 |
| Owner/Operator Telephone:      | 415-555-1212           |
| Owner/Operator Telephone Ext:  | Not reported           |
| Owner/Operator Fax:            | Not reported           |
| Owner/Operator Email:          | Not reported           |

Historic Generators:

|  |                            |
|--|----------------------------|
| Receive Date:                              | 19960901                   |
| Handler Name:                              | BELL & HOWELL RECORDS MGMT |
| Federal Waste Generator Description:       | Small Quantity Generator   |
| State District Owner:                      | CA                         |
| Large Quantity Handler of Universal Waste: | No                         |
| Recognized Trader Importer:                | No                         |
| Recognized Trader Exporter:                | No                         |
| Spent Lead Acid Battery Importer:          | No                         |
| Spent Lead Acid Battery Exporter:          | No                         |
| Current Record:                            | Yes                        |

Map ID  
Direction  
Distance  
Elevation

MAP FINDINGS

Site

Database(s)

EDR ID Number  
EPA ID Number

**BELL & HOWELL RECORDS MGMT (Continued)**

**1000273586**

Non Storage Recycler Activity: Not reported  
Electronic Manifest Broker: Not reported

List of NAICS Codes and Descriptions:  
NAICS Codes: No NAICS Codes Found

Facility Has Received Notices of Violations:  
Violations: No Violations Found

Evaluation Action Summary:  
Evaluations: No Evaluations Found

**SWEEPS UST:**

Name: BELL & HOWELL RECORDS MGMT CO  
Address: 1025 N HIGHLAND AVE  
City: LOS ANGELES  
Status: Not reported  
Comp Number: 5915  
Number: Not reported  
Board Of Equalization: Not reported  
Referral Date: Not reported  
Action Date: Not reported  
Created Date: Not reported  
Owner Tank Id: Not reported  
SWRCB Tank Id: Not reported  
Tank Status: Not reported  
Capacity: Not reported  
Active Date: Not reported  
Tank Use: Not reported  
STG: Not reported  
Content: Not reported  
Number Of Tanks: Not reported

**CA FID UST:**

Facility ID: 19009651  
Regulated By: UTKNI  
Regulated ID: Not reported  
Cortese Code: Not reported  
SIC Code: Not reported  
Facility Phone: 2136276557  
Mail To: Not reported  
Mailing Address: 510 W 6TH ST  
Mailing Address 2: Not reported  
Mailing City,St,Zip: LOS ANGELES 900380000  
Contact: Not reported  
Contact Phone: Not reported  
DUNS Number: Not reported  
NPDES Number: Not reported  
EPA ID: Not reported  
Comments: Not reported  
Status: Inactive

**FINDS:**

Map ID  
Direction  
Distance  
Elevation

MAP FINDINGS

Site

Database(s)

EDR ID Number  
EPA ID Number

**BELL & HOWELL RECORDS MGMT (Continued)**

**1000273586**

Registry ID: 110002763322

Click Here:

Environmental Interest/Information System:

RCRAInfo is a national information system that supports the Resource Conservation and Recovery Act (RCRA) program through the tracking of events and activities related to facilities that generate, transport, and treat, store, or dispose of hazardous waste. RCRAInfo allows RCRA program staff to track the notification, permit, compliance, and corrective action activities required under RCRA.

[Click this hyperlink](#) while viewing on your computer to access additional FINDS: detail in the EDR Site Report.

ECHO:

Envid: 1000273586  
Registry ID: 110002763322  
DFR URL: <http://echo.epa.gov/detailed-facility-report?fid=110002763322>  
Name: BELL & HOWELL RECORDS MGMT  
Address: 1025 N HIGHLAND AVE  
City,State,Zip: HOLLYWOOD, CA 90038

241  
NW  
1/8-1/4  
0.237 mi.  
1251 ft.

**ROCHELLE CARRASCO**  
**1142 N POINSETTIA PL**  
**WEST HOLLYWOOD, CA 90046**

**RCRA NonGen / NLR**

**1026805110**  
**CAC003117268**

**Relative:**  
**Higher**

**Actual:**  
**290 ft.**

RCRA NonGen / NLR:

|                                      |                               |
|--------------------------------------|-------------------------------|
| Date Form Received by Agency:        | 20210429                      |
| Handler Name:                        | ROCHELLE CARRASCO             |
| Handler Address:                     | 1142 N POINSETTIA PL          |
| Handler City,State,Zip:              | WEST HOLLYWOOD, CA 90046-5716 |
| EPA ID:                              | CAC003117268                  |
| Contact Name:                        | ROCHELLE CARRASCO             |
| Contact Address:                     | 1142 N POINSETTIA PL          |
| Contact City,State,Zip:              | WEST HOLLYWOOD, CA 90046-5716 |
| Contact Telephone:                   | 310-383-5813                  |
| Contact Fax:                         | Not reported                  |
| Contact Email:                       | EPA4HAZ@GMAIL.COM             |
| Contact Title:                       | Not reported                  |
| EPA Region:                          | 09                            |
| Land Type:                           | Not reported                  |
| Federal Waste Generator Description: | Not a generator, verified     |
| Non-Notifier:                        | Not reported                  |
| Biennial Report Cycle:               | Not reported                  |
| Accessibility:                       | Not reported                  |
| Active Site Indicator:               | Not reported                  |
| State District Owner:                | Not reported                  |
| State District:                      | Not reported                  |
| Mailing Address:                     | 1142 N POINSETTIA PL          |
| Mailing City,State,Zip:              | WEST HOLLYWOOD, CA 90046-5716 |
| Owner Name:                          | ROCHELLE CARRASCO             |
| Owner Type:                          | Other                         |
| Operator Name:                       | ROCHELLE CARRASCO             |
| Operator Type:                       | Other                         |
| Short-Term Generator Activity:       | No                            |
| Importer Activity:                   | No                            |

Map ID  
Direction  
Distance  
Elevation

MAP FINDINGS

Site

Database(s)

EDR ID Number  
EPA ID Number

**ROCHELLE CARRASCO (Continued)**

**1026805110**

|  |                     |
|--|---------------------|
| Mixed Waste Generator:   | No                  |
| Transporter Activity:  | No                  |
| Transfer Facility Activity:                                    | No                  |
| Recycler Activity with Storage:                                | No                  |
| Small Quantity On-Site Burner Exemption:                       | No                  |
| Smelting Melting and Refining Furnace Exemption:               | No                  |
| Underground Injection Control:                                 | No                  |
| Off-Site Waste Receipt:  | No                  |
| Universal Waste Indicator:                                     | No                  |
| Universal Waste Destination Facility:                          | No                  |
| Federal Universal Waste:                                       | No                  |
| Active Site Fed-Reg Treatment Storage and Disposal Facility:   | Not reported        |
| Active Site Converter Treatment storage and Disposal Facility: | Not reported        |
| Active Site State-Reg Treatment Storage and Disposal Facility: | Not reported        |
| Active Site State-Reg Handler:                                 | ---                 |
| Federal Facility Indicator:                                    | Not reported        |
| Hazardous Secondary Material Indicator:                        | N                   |
| Sub-Part K Indicator:  | Not reported        |
| Commercial TSD Indicator:                                      | No                  |
| Treatment Storage and Disposal Type:                           | Not reported        |
| 2018 GPRA Permit Baseline:                                     | Not on the Baseline |
| 2018 GPRA Renewals Baseline:                                   | Not on the Baseline |
| Permit Renewals Workload Universe:                             | Not reported        |
| Permit Workload Universe:                                      | Not reported        |
| Permit Progress Universe:                                      | Not reported        |
| Post-Closure Workload Universe:                                | Not reported        |
| Closure Workload Universe:                                     | Not reported        |
| 202 GPRA Corrective Action Baseline:                           | No                  |
| Corrective Action Workload Universe:                           | No                  |
| Subject to Corrective Action Universe:                         | No                  |
| Non-TSDFs Where RCRA CA has Been Imposed Universe:             | No                  |
| TSDFs Potentially Subject to CA Under 3004 (u)/(v) Universe:   | No                  |
| TSDFs Only Subject to CA under Discretionary Auth Universe:    | No                  |
| Corrective Action Priority Ranking:                            | No NCAPS ranking    |
| Environmental Control Indicator:                               | No                  |
| Institutional Control Indicator:                               | No                  |
| Human Exposure Controls Indicator:                             | N/A                 |
| Groundwater Controls Indicator:                                | N/A                 |
| Operating TSDF Universe:                                       | Not reported        |
| Full Enforcement Universe:                                     | Not reported        |
| Significant Non-Complier Universe:                             | No                  |
| Unaddressed Significant Non-Complier Universe:                 | No                  |
| Addressed Significant Non-Complier Universe:                   | No                  |
| Significant Non-Complier With a Compliance Schedule Universe:  | No                  |
| Financial Assurance Required:                                  | Not reported        |
| Handler Date of Last Change:                                   | 20210514            |
| Recognized Trader-Importer:                                    | No                  |
| Recognized Trader-Exporter:                                    | No                  |
| Importer of Spent Lead Acid Batteries:                         | No                  |
| Exporter of Spent Lead Acid Batteries:                         | No                  |
| Recycler Activity Without Storage:                             | No                  |
| Manifest Broker:   | No                  |
| Sub-Part P Indicator:  | No                  |

Handler - Owner Operator:

Owner/Operator Indicator:

Operator

Map ID  
Direction  
Distance  
Elevation

MAP FINDINGS

Site

Database(s)

EDR ID Number  
EPA ID Number

**ROCHELLE CARRASCO (Continued)**

**1026805110**

|                                |                               |
|--------------------------------|-------------------------------|
| Owner/Operator Name:           | ROCHELLE CARRASCO             |
| Legal Status:                  | Other                         |
| Date Became Current:           | Not reported                  |
| Date Ended Current:            | Not reported                  |
| Owner/Operator Address:        | 1142 N POINSETTIA PL          |
| Owner/Operator City,State,Zip: | WEST HOLLYWOOD, CA 90046-5716 |
| Owner/Operator Telephone:      | 310-383-5813                  |
| Owner/Operator Telephone Ext:  | Not reported                  |
| Owner/Operator Fax:            | Not reported                  |
| Owner/Operator Email:          | Not reported                  |

|                                |                               |
|--------------------------------|-------------------------------|
| Owner/Operator Indicator:      | Owner                         |
| Owner/Operator Name:           | ROCHELLE CARRASCO             |
| Legal Status:                  | Other                         |
| Date Became Current:           | Not reported                  |
| Date Ended Current:            | Not reported                  |
| Owner/Operator Address:        | 1142 N POINSETTIA PL          |
| Owner/Operator City,State,Zip: | WEST HOLLYWOOD, CA 90046-5716 |
| Owner/Operator Telephone:      | 310-383-5813                  |
| Owner/Operator Telephone Ext:  | Not reported                  |
| Owner/Operator Fax:            | Not reported                  |
| Owner/Operator Email:          | Not reported                  |

**Historic Generators:**

|  |                           |
|--|---------------------------|
| Receive Date:                              | 20210429                  |
| Handler Name:                              | ROCHELLE CARRASCO         |
| Federal Waste Generator Description:       | Not a generator, verified |
| State District Owner:                      | Not reported              |
| Large Quantity Handler of Universal Waste: | No                        |
| Recognized Trader Importer:                | No                        |
| Recognized Trader Exporter:                | No                        |
| Spent Lead Acid Battery Importer:          | No                        |
| Spent Lead Acid Battery Exporter:          | No                        |
| Current Record:                            | Yes                       |
| Non Storage Recycler Activity:             | No                        |
| Electronic Manifest Broker:                | No                        |

**List of NAICS Codes and Descriptions:**

|                    |                                     |
|--------------------|-------------------------------------|
| NAICS Code:        | 56299                               |
| NAICS Description: | ALL OTHER WASTE MANAGEMENT SERVICES |

**Facility Has Received Notices of Violations:**

|             |                     |
|-------------|---------------------|
| Violations: | No Violations Found |
|-------------|---------------------|

**Evaluation Action Summary:**

|              |                      |
|--------------|----------------------|
| Evaluations: | No Evaluations Found |
|--------------|----------------------|

Map ID  
Direction  
Distance  
Elevation

MAP FINDINGS

EDR ID Number  
EPA ID Number

**AC242**  
**ESE**  
**1/8-1/4**  
**0.239 mi.**  
**1264 ft.**  
**Site 3 of 3 in cluster AC**

**HAZMAT** **S123548777**  
**N/A**

**Relative:** LOS ANGELES HM:  
**Higher** Name: PASKAL LIGHTING  
Address: 6820 W ROMAINE ST  
**Actual:** City,State,Zip: LOS ANGELES, CA 90038  
**289 ft.** Facility ID: FA0023568  
Last Run Date: 04/19/2021  
Status: INACTIVE

**AD243**  
**East**  
**1/8-1/4**  
**0.242 mi.**  
**1278 ft.**  
**Site 3 of 4 in cluster AD**

**HAZMAT** **S123514897**  
**CERS** **N/A**

**Relative:** LOS ANGELES HM:  
**Higher** Name: ANAWALT LUMBER CO INC  
Address: 1001 N HIGHLAND AVE  
**Actual:** City,State,Zip: LOS ANGELES, CA 90038  
**292 ft.** Facility ID: FA0014865  
Last Run Date: 04/19/2021  
Status: ACTIVE

**CERS:**  
Name: ANAWALT LUMBER CO INC  
Address: 1001 N HIGHLAND AVE  
City,State,Zip: LOS ANGELES, CA 90038  
Site ID: 385194  
CERS ID: 10245697  
CERS Description: Chemical Storage Facilities

**Violations:**  
Site ID: 385194  
Site Name: ANAWALT LUMBER CO INC  
Violation Date: 04-28-2016  
Citation: HSC 6.95 25508(a)(1) - California Health and Safety Code, Chapter 6.95, Section(s) 25508(a)(1)

**Violation Description:** Failure to complete and electronically submit hazardous material inventory information for all reportable hazardous materials on site at or above reportable quantities.

**Violation Notes:** Returned to compliance on 07/26/2019.  
**Violation Division:** Los Angeles City Fire Department  
**Violation Program:** HMRRP  
**Violation Source:** CERS,

**Site ID:** 385194  
**Site Name:** ANAWALT LUMBER CO INC  
**Violation Date:** 04-28-2016  
**Citation:** HSC 6.95 25508(a)(1) - California Health and Safety Code, Chapter 6.95, Section(s) 25508(a)(1)  
**Violation Description:** Failure to establish and electronically submit an adequate emergency response plan and procedures for a release or threatened release of a hazardous material.

**Violation Notes:** Returned to compliance on 07/26/2019.  
**Violation Division:** Los Angeles City Fire Department

Map ID  
Direction  
Distance  
Elevation

MAP FINDINGS

Site

Database(s)

EDR ID Number  
EPA ID Number

**ANAWALT LUMBER CO INC (Continued)**

**S123514897**

Violation Program: HMRRP  
Violation Source: CERS,

Site ID: 385194  
Site Name: ANAWALT LUMBER CO INC  
Violation Date: 04-28-2016  
Citation: HSC 6.95 25508(a)(1) - California Health and Safety Code, Chapter 6.95, Section(s) 25508(a)(1)

Violation Description: Failure to establish and electronically submit an adequate training program in safety procedures in the event of a release or threatened release of a hazardous material.

Violation Notes: Returned to compliance on 07/26/2019.  
Violation Division: Los Angeles City Fire Department  
Violation Program: HMRRP  
Violation Source: CERS,

Site ID: 385194  
Site Name: ANAWALT LUMBER CO INC  
Violation Date: 07-26-2019  
Citation: HSC 6.95 25508(a)(1) - California Health and Safety Code, Chapter 6.95, Section(s) 25508(a)(1)

Violation Description: Failure to establish and electronically submit an adequate emergency response plan and procedures for a release or threatened release of a hazardous material.

Violation Notes: Returned to compliance on 09/23/2019. Complete, implement and submit an Emergency Response/Contingency Plan and Employee Training Plan in CERS with all the required information. The CONSOLIDATED EMERGENCY RESPONSE / CONTINGENCY PLAN form can be used for both Emergency Response/Contingency Plan section as well as the Employee Training Plan section. You can download the most current CONTINGENCY PLAN form as well as CONTINGENCY PLAN INSTRUCTIONS in the Hazardous Materials Business Plan Section (HMBP) using the following link  
<https://www.lafd.org/fire-prevention/cupa/documents-forms>  
Los Angeles City Fire Department

Violation Division: Los Angeles City Fire Department  
Violation Program: HMRRP  
Violation Source: CERS,

Site ID: 385194  
Site Name: ANAWALT LUMBER CO INC  
Violation Date: 07-27-2016  
Citation: HSC 6.95 25508(a)(1) - California Health and Safety Code, Chapter 6.95, Section(s) 25508(a)(1)

Violation Description: Failure to establish and electronically submit an adequate training program in safety procedures in the event of a release or threatened release of a hazardous material.

Violation Notes: Returned to compliance on 07/26/2019.  
Violation Division: Los Angeles City Fire Department  
Violation Program: HMRRP  
Violation Source: CERS,

Site ID: 385194  
Site Name: ANAWALT LUMBER CO INC  
Violation Date: 07-27-2016  
Citation: HSC 6.95 25505.1 - California Health and Safety Code, Chapter 6.95, Section(s) 25505.1

Violation Description: Failure to notify property owner in writing that the business is subject to the business plan program and has complied with its



Map ID  
Direction  
Distance  
Elevation

MAP FINDINGS

Site

Database(s)

EDR ID Number  
EPA ID Number

**ANAWALT LUMBER CO INC (Continued)**

**S123514897**

provisions.  
Violation Notes: Returned to compliance on 07/26/2019.  
Violation Division: Los Angeles City Fire Department  
Violation Program: HMRRP  
Violation Source: CERS,

Site ID: 385194  
Site Name: ANAWALT LUMBER CO INC  
Violation Date: 07-27-2016  
Citation: HSC 6.95 25508(a)(1) - California Health and Safety Code, Chapter 6.95, Section(s) 25508(a)(1)  
Violation Description: Failure to annually review and electronically certify that the business plan is complete and accurate on or before the annual due date.

Violation Notes: Returned to compliance on 07/26/2019.  
Violation Division: Los Angeles City Fire Department  
Violation Program: HMRRP  
Violation Source: CERS,

Site ID: 385194  
Site Name: ANAWALT LUMBER CO INC  
Violation Date: 08-16-2016  
Citation: HSC 6.95 25508(a)(1) - California Health and Safety Code, Chapter 6.95, Section(s) 25508(a)(1)  
Violation Description: Failure to annually review and electronically certify that the business plan is complete and accurate on or before the annual due date.

Violation Notes: Returned to compliance on 07/26/2019.  
Violation Division: Los Angeles City Fire Department  
Violation Program: HMRRP  
Violation Source: CERS,

Site ID: 385194  
Site Name: ANAWALT LUMBER CO INC  
Violation Date: 08-16-2016  
Citation: HSC 6.95 25508(a)(1) - California Health and Safety Code, Chapter 6.95, Section(s) 25508(a)(1)  
Violation Description: Failure to establish and electronically submit an adequate training program in safety procedures in the event of a release or threatened release of a hazardous material.

Violation Notes: Returned to compliance on 07/26/2019.  
Violation Division: Los Angeles City Fire Department  
Violation Program: HMRRP  
Violation Source: CERS,

Site ID: 385194  
Site Name: ANAWALT LUMBER CO INC  
Violation Date: 07-27-2016  
Citation: HSC 6.95 25508(a)(1) - California Health and Safety Code, Chapter 6.95, Section(s) 25508(a)(1)  
Violation Description: Failure to complete and electronically submit a business plan when storing/handling a hazardous material at or above reportable quantities.

Violation Notes: Returned to compliance on 07/26/2019.  
Violation Division: Los Angeles City Fire Department  
Violation Program: HMRRP  
Violation Source: CERS,

Map ID  
Direction  
Distance  
Elevation

MAP FINDINGS

Site

Database(s)

EDR ID Number  
EPA ID Number

**ANAWALT LUMBER CO INC (Continued)**

**S123514897**

Site ID: 385194  
Site Name: ANAWALT LUMBER CO INC  
Violation Date: 09-23-2019  
Citation: HSC 6.95 25508(a)(1) - California Health and Safety Code, Chapter 6.95, Section(s) 25508(a)(1)  
Violation Description: Failure to establish and electronically submit an adequate emergency response plan and procedures for a release or threatened release of a hazardous material.  
Violation Notes: Review, update and resubmit the Emergency Response/Contingency Plan and Employee Training Plan in CERS with all the required information. The CONSOLIDATED EMERGENCY RESPONSE / CONTINGENCY PLAN form can be used for both Emergency Response/Contingency Plan section as well as the Employee Training Plan section. You can download the most current CONTINGENCY PLAN form as well as CONTINGENCY PLAN INSTRUCTIONS in the Hazardous Materials Business Plan Section (HMBP) using the following link <https://www.lafd.org/fire-prevention/cupa/documents-forms>  
Violation Division: Los Angeles City Fire Department  
Violation Program: HMRRP  
Violation Source: CERS,

Site ID: 385194  
Site Name: ANAWALT LUMBER CO INC  
Violation Date: 07-27-2016  
Citation: HSC 6.95 25508(a)(1) - California Health and Safety Code, Chapter 6.95, Section(s) 25508(a)(1)  
Violation Description: Failure to complete and electronically submit a site map with all required content.  
Violation Notes: Returned to compliance on 07/26/2019.  
Violation Division: Los Angeles City Fire Department  
Violation Program: HMRRP  
Violation Source: CERS,

Site ID: 385194  
Site Name: ANAWALT LUMBER CO INC  
Violation Date: 07-27-2016  
Citation: HSC 6.95 25505(a)(4) - California Health and Safety Code, Chapter 6.95, Section(s) 25505(a)(4)  
Violation Description: Failure to provide initial and annual training to all employees in safety procedures in the event of a release or threatened release of a hazardous material or failure to document and maintain training records for a minimum of three years.  
Violation Notes: Returned to compliance on 07/26/2019.  
Violation Division: Los Angeles City Fire Department  
Violation Program: HMRRP  
Violation Source: CERS,

Site ID: 385194  
Site Name: ANAWALT LUMBER CO INC  
Violation Date: 08-16-2016  
Citation: HSC 6.95 25505.1 - California Health and Safety Code, Chapter 6.95, Section(s) 25505.1  
Violation Description: Failure to provide a copy of the business plan to the owner or the owner's agent within five working days after receiving a request for a copy from the owner or the owner's agent.  
Violation Notes: Returned to compliance on 07/26/2019.  
Violation Division: Los Angeles City Fire Department  
Violation Program: HMRRP

Map ID  
Direction  
Distance  
Elevation

MAP FINDINGS

Site

Database(s)

EDR ID Number  
EPA ID Number

**ANAWALT LUMBER CO INC (Continued)**

**S123514897**

Violation Source: CERS,

Site ID: 385194  
Site Name: ANAWALT LUMBER CO INC  
Violation Date: 04-28-2016  
Citation: 19 CCR 6.95 25508(a)(1) - California Code of Regulations, Title 19, Chapter 6.95, Section(s) 25508(a)(1)  
Violation Description: Failure to complete and electronically submit the Business Activities Page and/or Business Owner Operator Identification Page.  
Violation Notes: Returned to compliance on 07/26/2019.  
Violation Division: Los Angeles City Fire Department  
Violation Program: HMRRP  
Violation Source: CERS,

Site ID: 385194  
Site Name: ANAWALT LUMBER CO INC  
Violation Date: 08-16-2016  
Citation: HSC 6.95 25508.1(a)-(f) - California Health and Safety Code, Chapter 6.95, Section(s) 25508.1(a)-(f)  
Violation Description: Failure to electronically update business plan within 30 days of any one of the following events: A 100 percent or more increase in the quantity of a previously disclosed material. Any handling of a previously undisclosed hazardous materials at or above reportable quantities. A change of business address, business ownership, or business name. A substantial change in the handler's operations that requires modification to any portion of the business plan.  
Violation Notes: Returned to compliance on 07/26/2019.  
Violation Division: Los Angeles City Fire Department  
Violation Program: HMRRP  
Violation Source: CERS,

Site ID: 385194  
Site Name: ANAWALT LUMBER CO INC  
Violation Date: 08-16-2016  
Citation: HSC 6.95 25508(a)(1) - California Health and Safety Code, Chapter 6.95, Section(s) 25508(a)(1)  
Violation Description: Failure to complete and electronically submit a business plan when storing/handling a hazardous material at or above reportable quantities.  
Violation Notes: Returned to compliance on 07/26/2019.  
Violation Division: Los Angeles City Fire Department  
Violation Program: HMRRP  
Violation Source: CERS,

Site ID: 385194  
Site Name: ANAWALT LUMBER CO INC  
Violation Date: 04-28-2016  
Citation: HSC 6.95 25507 - California Health and Safety Code, Chapter 6.95, Section(s) 25507  
Violation Description: Failure to adequately establish and implement a business plan when storing/handling a hazardous material at or above reportable quantities.  
Violation Notes: Returned to compliance on 07/26/2019.  
Violation Division: Los Angeles City Fire Department  
Violation Program: HMRRP  
Violation Source: CERS,

Map ID  
Direction  
Distance  
Elevation

MAP FINDINGS

Site

Database(s)

EDR ID Number  
EPA ID Number

**ANAWALT LUMBER CO INC (Continued)**

**S123514897**

Site ID: 385194  
Site Name: ANAWALT LUMBER CO INC  
Violation Date: 07-27-2016  
Citation: HSC 6.95 25508(a)(1) - California Health and Safety Code, Chapter 6.95, Section(s) 25508(a)(1)  
Violation Description: Failure to complete and electronically submit hazardous material inventory information for all reportable hazardous materials on site at or above reportable quantities.  
Violation Notes: Returned to compliance on 07/26/2019.  
Violation Division: Los Angeles City Fire Department  
Violation Program: HMRRP  
Violation Source: CERS,

Site ID: 385194  
Site Name: ANAWALT LUMBER CO INC  
Violation Date: 07-27-2016  
Citation: HSC 6.95 25505.1 - California Health and Safety Code, Chapter 6.95, Section(s) 25505.1  
Violation Description: Failure to provide a copy of the business plan to the owner or the owner's agent within five working days after receiving a request for a copy from the owner or the owner's agent.  
Violation Notes: Returned to compliance on 07/26/2019.  
Violation Division: Los Angeles City Fire Department  
Violation Program: HMRRP  
Violation Source: CERS,

Site ID: 385194  
Site Name: ANAWALT LUMBER CO INC  
Violation Date: 04-28-2016  
Citation: HSC 6.95 25508(d) - California Health and Safety Code, Chapter 6.95, Section(s) 25508(d)  
Violation Description: Failure to complete and/or electronically submit a business plan when storing/handling a hazardous material at or above reportable quantities.  
Violation Notes: Returned to compliance on 07/26/2019.  
Violation Division: Los Angeles City Fire Department  
Violation Program: HMRRP  
Violation Source: CERS,

Site ID: 385194  
Site Name: ANAWALT LUMBER CO INC  
Violation Date: 09-23-2019  
Citation: HSC 6.95 25508(a)(1) - California Health and Safety Code, Chapter 6.95, Section(s) 25508(a)(1)  
Violation Description: Failure to complete and electronically submit a site map with all required content.  
Violation Notes: Review, update and resubmit the site map in CERS to include the following required missing elements: provide location of Propane storage (front of store) on the map. You can download detailed SITE MAP INSTRUCTIONS in the Hazardous Materials Business Plan (HMBP) Section using the following link  
<https://www.lafd.org/fire-prevention/cupa/documents-forms>  
Violation Division: Los Angeles City Fire Department  
Violation Program: HMRRP  
Violation Source: CERS,

Site ID: 385194

Map ID  
Direction  
Distance  
Elevation

MAP FINDINGS

Site

Database(s)

EDR ID Number  
EPA ID Number

**ANAWALT LUMBER CO INC (Continued)**

**S123514897**

Site Name: ANAWALT LUMBER CO INC  
Violation Date: 04-28-2016  
Citation: HSC 6.95 25508.2 - California Health and Safety Code, Chapter 6.95, Section(s) 25508.2  
Violation Description: Failure to annually review and electronically certify that the business plan is complete, accurate, and up-to-date.  
Violation Notes: Returned to compliance on 07/26/2019.  
Violation Division: Los Angeles City Fire Department  
Violation Program: HMRRP  
Violation Source: CERS,

Site ID: 385194  
Site Name: ANAWALT LUMBER CO INC  
Violation Date: 07-27-2016  
Citation: HSC 6.95 25507 - California Health and Safety Code, Chapter 6.95, Section(s) 25507  
Violation Description: Failure to adequately establish and implement a business plan when storing/handling a hazardous material at or above reportable quantities.  
Violation Notes: Returned to compliance on 07/26/2019.  
Violation Division: Los Angeles City Fire Department  
Violation Program: HMRRP  
Violation Source: CERS,

Site ID: 385194  
Site Name: ANAWALT LUMBER CO INC  
Violation Date: 08-16-2016  
Citation: HSC 6.95 25505.1 - California Health and Safety Code, Chapter 6.95, Section(s) 25505.1  
Violation Description: Failure to notify property owner in writing that the business is subject to the business plan program and has complied with its provisions.  
Violation Notes: Returned to compliance on 07/26/2019.  
Violation Division: Los Angeles City Fire Department  
Violation Program: HMRRP  
Violation Source: CERS,

Site ID: 385194  
Site Name: ANAWALT LUMBER CO INC  
Violation Date: 07-26-2019  
Citation: HSC 6.95 25508(a)(1) - California Health and Safety Code, Chapter 6.95, Section(s) 25508(a)(1)  
Violation Description: Failure to establish and electronically submit an adequate training program in safety procedures in the event of a release or threatened release of a hazardous material.  
Violation Notes: Returned to compliance on 08/14/2019. Complete, implement and submit an Emergency Response/Contingency Plan and Employee Training Plan in CERS with all the required information. The CONSOLIDATED EMERGENCY RESPONSE / CONTINGENCY PLAN form can be used for both Emergency Response/Contingency Plan section as well as the Employee Training Plan section. You can download the most current CONTINGENCY PLAN form as well as CONTINGENCY PLAN INSTRUCTIONS in the Hazardous Materials Business Plan Section (HMBP) using the following link <https://www.lafd.org/fire-prevention/cupa/documents-forms>  
Violation Division: Los Angeles City Fire Department  
Violation Program: HMRRP  
Violation Source: CERS,

Map ID  
Direction  
Distance  
Elevation

MAP FINDINGS

Site

Database(s)

EDR ID Number  
EPA ID Number

**ANAWALT LUMBER CO INC (Continued)**

**S123514897**

Site ID: 385194  
Site Name: ANAWALT LUMBER CO INC  
Violation Date: 04-28-2016  
Citation: HSC 6.95 25508.1(a)-(e) - California Health and Safety Code, Chapter 6.95, Section(s) 25508.1(a)-(e)  
Violation Description: Failure to electronically update business plan within 30 days of any one of the following events: A 100 percent or more increase in the quantity of a previously disclosed material. Any handling of a previously undisclosed hazardous materials at or above reportable quantities. A change of business address, business ownership, or business name.  
Violation Notes: Returned to compliance on 07/26/2019.  
Violation Division: Los Angeles City Fire Department  
Violation Program: HMRRP  
Violation Source: CERS,

Site ID: 385194  
Site Name: ANAWALT LUMBER CO INC  
Violation Date: 08-16-2016  
Citation: HSC 6.95 25507 - California Health and Safety Code, Chapter 6.95, Section(s) 25507  
Violation Description: Failure to adequately establish and implement a business plan when storing/handling a hazardous material at or above reportable quantities.  
Violation Notes: Returned to compliance on 07/26/2019.  
Violation Division: Los Angeles City Fire Department  
Violation Program: HMRRP  
Violation Source: CERS,

Site ID: 385194  
Site Name: ANAWALT LUMBER CO INC  
Violation Date: 08-16-2016  
Citation: HSC 6.95 25505(a)(4) - California Health and Safety Code, Chapter 6.95, Section(s) 25505(a)(4)  
Violation Description: Failure to provide initial and annual training to all employees in safety procedures in the event of a release or threatened release of a hazardous material or failure to document and maintain training records for a minimum of three years.  
Violation Notes: Returned to compliance on 07/26/2019.  
Violation Division: Los Angeles City Fire Department  
Violation Program: HMRRP  
Violation Source: CERS,

Site ID: 385194  
Site Name: ANAWALT LUMBER CO INC  
Violation Date: 07-27-2016  
Citation: 19 CCR 6.95 25508(a)(1) - California Code of Regulations, Title 19, Chapter 6.95, Section(s) 25508(a)(1)  
Violation Description: Failure to complete and electronically submit the Business Activities Page and/or Business Owner Operator Identification Page.  
Violation Notes: Returned to compliance on 07/26/2019.  
Violation Division: Los Angeles City Fire Department  
Violation Program: HMRRP  
Violation Source: CERS,

Site ID: 385194  
Site Name: ANAWALT LUMBER CO INC

Map ID  
Direction  
Distance  
Elevation

MAP FINDINGS

Site

Database(s)

EDR ID Number  
EPA ID Number

**ANAWALT LUMBER CO INC (Continued)**

**S123514897**

Violation Date: 08-16-2016  
Citation: HSC 6.95 25508(a)(1) - California Health and Safety Code, Chapter 6.95, Section(s) 25508(a)(1)  
Violation Description: Failure to complete and electronically submit a site map with all required content.  
Violation Notes: Returned to compliance on 07/26/2019.  
Violation Division: Los Angeles City Fire Department  
Violation Program: HMRRP  
Violation Source: CERS,

Site ID: 385194  
Site Name: ANAWALT LUMBER CO INC  
Violation Date: 04-28-2016  
Citation: HSC 6.95 25508(a)(1) - California Health and Safety Code, Chapter 6.95, Section(s) 25508(a)(1)  
Violation Description: Failure to complete and electronically submit a site map with all required content.  
Violation Notes: Returned to compliance on 07/26/2019.  
Violation Division: Los Angeles City Fire Department  
Violation Program: HMRRP  
Violation Source: CERS,

Site ID: 385194  
Site Name: ANAWALT LUMBER CO INC  
Violation Date: 07-26-2019  
Citation: HSC 6.95 25505(a)(4) - California Health and Safety Code, Chapter 6.95, Section(s) 25505(a)(4)  
Violation Description: Failure to provide initial and annual training to all employees in safety procedures in the event of a release or threatened release of a hazardous material or failure to document and maintain training records for a minimum of three years.  
Violation Notes: Returned to compliance on 08/14/2019. Provide all employees with required training that includes: safe handling hazardous materials, emergency response procedures, and proper use of response equipment. Maintain records of training available for 3 years.  
Violation Division: Los Angeles City Fire Department  
Violation Program: HMRRP  
Violation Source: CERS,

Site ID: 385194  
Site Name: ANAWALT LUMBER CO INC  
Violation Date: 07-26-2019  
Citation: HSC 6.95 25508(a)(1) - California Health and Safety Code, Chapter 6.95, Section(s) 25508(a)(1)  
Violation Description: Failure to annually review and electronically certify that the business plan is complete and accurate on or before the annual due date.  
Violation Notes: Returned to compliance on 08/14/2019. Electronically submit and certify in CERS that the Hazardous Materials Business Plan is complete, accurate, and in compliance with EPCRA on or before the annual due date.  
Violation Division: Los Angeles City Fire Department  
Violation Program: HMRRP  
Violation Source: CERS,

Site ID: 385194  
Site Name: ANAWALT LUMBER CO INC

Map ID  
Direction  
Distance  
Elevation

MAP FINDINGS

Site

Database(s)

EDR ID Number  
EPA ID Number

**ANAWALT LUMBER CO INC (Continued)**

**S123514897**

Violation Date: 07-27-2016  
Citation: HSC 6.95 25508.1(a)-(f) - California Health and Safety Code, Chapter 6.95, Section(s) 25508.1(a)-(f)  
Violation Description: Failure to electronically update business plan within 30 days of any one of the following events: A 100 percent or more increase in the quantity of a previously disclosed material. Any handling of a previously undisclosed hazardous materials at or above reportable quantities. A change of business address, business ownership, or business name. A substantial change in the handler's operations that requires modification to any portion of the business plan.  
Violation Notes: Returned to compliance on 07/26/2019.  
Violation Division: Los Angeles City Fire Department  
Violation Program: HMRRP  
Violation Source: CERS,

Site ID: 385194  
Site Name: ANAWALT LUMBER CO INC  
Violation Date: 07-27-2016  
Citation: HSC 6.95 25508(a)(1) - California Health and Safety Code, Chapter 6.95, Section(s) 25508(a)(1)  
Violation Description: Failure to establish and electronically submit an adequate emergency response plan and procedures for a release or threatened release of a hazardous material.  
Violation Notes: Returned to compliance on 07/26/2019.  
Violation Division: Los Angeles City Fire Department  
Violation Program: HMRRP  
Violation Source: CERS,

Site ID: 385194  
Site Name: ANAWALT LUMBER CO INC  
Violation Date: 04-28-2016  
Citation: HSC 6.95 25505(a)(4) - California Health and Safety Code, Chapter 6.95, Section(s) 25505(a)(4)  
Violation Description: Failure to provide initial and annual training to all employees in safety procedures in the event of a release or threatened release of a hazardous material or failure to document and maintain training records for a minimum of three years.  
Violation Notes: Returned to compliance on 07/26/2019.  
Violation Division: Los Angeles City Fire Department  
Violation Program: HMRRP  
Violation Source: CERS,

Site ID: 385194  
Site Name: ANAWALT LUMBER CO INC  
Violation Date: 08-16-2016  
Citation: HSC 6.95 25508(a)(1) - California Health and Safety Code, Chapter 6.95, Section(s) 25508(a)(1)  
Violation Description: Failure to complete and electronically submit hazardous material inventory information for all reportable hazardous materials on site at or above reportable quantities.  
Violation Notes: Returned to compliance on 07/26/2019.  
Violation Division: Los Angeles City Fire Department  
Violation Program: HMRRP  
Violation Source: CERS,

Site ID: 385194  
Site Name: ANAWALT LUMBER CO INC



Map ID  
Direction  
Distance  
Elevation

MAP FINDINGS

Site

Database(s)

EDR ID Number  
EPA ID Number

**ANAWALT LUMBER CO INC (Continued)**

**S123514897**

Violation Date: 07-26-2019  
Citation: HSC 6.95 25508(a)(1) - California Health and Safety Code, Chapter 6.95, Section(s) 25508(a)(1)  
Violation Description: Failure to complete and electronically submit hazardous material inventory information for all reportable hazardous materials on site at or above reportable quantities.  
Violation Notes: Returned to compliance on 08/14/2019. Review, update and resubmit the Hazardous Materials Inventory into CERS to include all hazardous material stored in a capacity greater than 55 gallons of liquid, 200 cubic feet of compressed gas or 500 pounds in weight of a solid. Please correct the following: update inventory to 297 gallons of propane.  
Violation Division: Los Angeles City Fire Department  
Violation Program: HMRRP  
Violation Source: CERS,

Site ID: 385194  
Site Name: ANAWALT LUMBER CO INC  
Violation Date: 04-28-2016  
Citation: HSC 6.95 25505.1 - California Health and Safety Code, Chapter 6.95, Section(s) 25505.1  
Violation Description: Failure to notify property owner in writing that the business is subject to the business plan program and has complied with its provisions.  
Violation Notes: Returned to compliance on 07/26/2019.  
Violation Division: Los Angeles City Fire Department  
Violation Program: HMRRP  
Violation Source: CERS,

Site ID: 385194  
Site Name: ANAWALT LUMBER CO INC  
Violation Date: 04-28-2016  
Citation: HSC 6.95 25505.1 - California Health and Safety Code, Chapter 6.95, Section(s) 25505.1  
Violation Description: Failure to provide a copy of the business plan to the owner or the owner's agent within five working days after receiving a request for a copy from the owner or the owner's agent.  
Violation Notes: Returned to compliance on 07/26/2019.  
Violation Division: Los Angeles City Fire Department  
Violation Program: HMRRP  
Violation Source: CERS,

Site ID: 385194  
Site Name: ANAWALT LUMBER CO INC  
Violation Date: 08-16-2016  
Citation: HSC 6.95 25508(a)(1) - California Health and Safety Code, Chapter 6.95, Section(s) 25508(a)(1)  
Violation Description: Failure to establish and electronically submit an adequate emergency response plan and procedures for a release or threatened release of a hazardous material.  
Violation Notes: Returned to compliance on 07/26/2019.  
Violation Division: Los Angeles City Fire Department  
Violation Program: HMRRP  
Violation Source: CERS,

Site ID: 385194  
Site Name: ANAWALT LUMBER CO INC

Map ID  
Direction  
Distance  
Elevation

MAP FINDINGS

Site

Database(s)

EDR ID Number  
EPA ID Number

**ANAWALT LUMBER CO INC (Continued)**

**S123514897**

Violation Date: 08-16-2016  
Citation: 19 CCR 6.95 25508(a)(1) - California Code of Regulations, Title 19, Chapter 6.95, Section(s) 25508(a)(1)  
Violation Description: Failure to complete and electronically submit the Business Activities Page and/or Business Owner Operator Identification Page.  
Violation Notes: Returned to compliance on 07/26/2019.  
Violation Division: Los Angeles City Fire Department  
Violation Program: HMRRP  
Violation Source: CERS,

**Evaluation:**

Eval General Type: Other/Unknown  
Eval Date: 01-17-2014  
Violations Found: No  
Eval Type: Other, not routine, done by local agency  
Eval Notes: portal 12-26-13  
Eval Division: Los Angeles City Fire Department  
Eval Program: HMRRP  
Eval Source: CERS,

Eval General Type: Other/Unknown  
Eval Date: 09-23-2019  
Violations Found: Yes  
Eval Type: Other, not routine, done by local agency  
Eval Notes: Second Notice of Violation Inspection Report Documents uploaded to CERS were reviewed. Indicated previously in this report are violations, originally issued on 7/26/19, that have not been resolved by the original COMPLY BY date. These violations have been re-issued and the violation class upgraded. Review and correct all violations indicated in this report, on or before the new COMPLY BY date associated with each violation. Failure to resolve these violations will result in this facility being subject to formal enforcement.  
NOTE: The LAMC, Sections (L.A.M.C. SECTIONS 57.105.1.4; 57.120.3; 57.121.2 and 57.121.2.1.) requires businesses that store, use or handle hazardous materials in the City of Los Angeles to obtain a Consolidated Permit from the Los Angeles Fire Department CUPA \*\*\*\* Annual submission of a Hazardous Materials Business Plan into California Environmental Reporting System (CERS) is required between January 1 and March 1 of every year. Per L.A.M.C. [Truncated]  
Eval Division: Los Angeles City Fire Department  
Eval Program: HMRRP  
Eval Source: CERS,

Eval General Type: Compliance Evaluation Inspection  
Eval Date: 07-26-2019  
Violations Found: Yes  
Eval Type: Routine done by local agency  
Eval Notes: Consent to enter, inspect and take photographs was given by: Alma Fernandez The Business Activities, Owner/Operator Identification, Hazardous Materials Inventory, Site Map, Emergency Response/Contingency Plan and Employee Training Plan sections were reviewed in CERS and field verified. Review and correct any violations indicated previously in this report, on or before the COMPLY BY date associated with each violation. NOTE: The LAMC, Sections (L.A.M.C. SECTION 57.105.1.4; 57.120.3; 57.121.2 and 57.121.2.1.) requires businesses that store, use or handle hazardous materials in the City of Los Angeles to obtain a Consolidated Permit from the Los Angeles

Map ID  
Direction  
Distance  
Elevation

MAP FINDINGS

Site

Database(s)

EDR ID Number  
EPA ID Number

**ANAWALT LUMBER CO INC (Continued)**

**S123514897**

Fire Department CUPA \*\*\*\* Annual submission of a Hazardous Materials Business Plan into California Environmental Reporting System (CERS) is required between January 1 and March 1 of every year. Per L.A.M.C. 57.121.3.5, failure to submit the required hazardous material business plan (HMBP) information annually into [Truncated]

Eval Division: Los Angeles City Fire Department  
Eval Program: HMRRP  
Eval Source: CERS,

Eval General Type: Compliance Evaluation Inspection  
Eval Date: 08-16-2016  
Violations Found: Yes  
Eval Type: Routine done by local agency  
Eval Notes: On site for routine hazardous materials and business emergency plan inspection. Consent to enter and inspect was given by HECTOR RAMIREZ. Observed the facility and inspected hazardous materials storage. Annual employee safety training records were not maintained. Facility has also not electronically disclosed the onsite hazardous materials inventory or submitted a business emergency plan in California Environmental Reporting System (CERS). Please go to <https://cersbusiness2.calepa.ca.gov> to complete a chemical inventory disclosure and business emergency plan. The facility is responsible for identifying all hazardous materials, to include hazardous wastes, which are above disclosure thresholds. If there is a change in the type or amount of chemicals that are maintained on site, please submit revised documents (electronically) within 30 days of the change.

Eval Division: Los Angeles City Fire Department  
Eval Program: HMRRP  
Eval Source: CERS,

Eval General Type: Compliance Evaluation Inspection  
Eval Date: 04-28-2016  
Violations Found: Yes  
Eval Type: Routine done by local agency  
Eval Notes: On site for routine hazardous materials and business emergency plan inspection. Consent to enter and inspect was given by HECTOR RAMIREZ-MANAGER CONTACT INFORMATION: MANAGER Observed the facility and inspected hazardous materials storage. Annual employee safety training records were not maintained. Facility has also not electronically disclosed the onsite hazardous materials inventory or submitted a business emergency plan in California Environmental Reporting System (CERS). Please go to <https://cersbusiness2.calepa.ca.gov> to complete a chemical inventory disclosure and business emergency plan. The facility is responsible for identifying all hazardous materials, to include hazardous wastes, which are above disclosure thresholds. If there is a change in the type or amount of chemicals that are maintained on site, please submit revised documents (electronically) within 30 days of the change.

Eval Division: Los Angeles City Fire Department  
Eval Program: HMRRP  
Eval Source: CERS,

Eval General Type: Compliance Evaluation Inspection  
Eval Date: 07-27-2016  
Violations Found: Yes  
Eval Type: Routine done by local agency  
Eval Notes: On site for routine hazardous materials and business emergency plan

Map ID  
Direction  
Distance  
Elevation

MAP FINDINGS

Site

Database(s)

EDR ID Number  
EPA ID Number

**ANAWALT LUMBER CO INC (Continued)**

**S123514897**

inspection. Consent to enter and inspect was given by FRANKLIN GUERRA-MANAGER CONTACT INFORMATION: HRAMIREZ@ANAWALT.LUMBER.COM  
Observed the facility and inspected hazardous materials storage. Annual employee safety training records were not maintained. Facility has also not electronically disclosed the onsite hazardous materials inventory or submitted a business emergency plan in California Environmental Reporting System (CERS). Please go to <https://cersbusiness2.calepa.ca.gov> to complete a chemical inventory disclosure and business emergency plan. The facility is responsible for identifying all hazardous materials, to include hazardous wastes, which are above disclosure thresholds. If there is a change in the type or amount of chemicals that are maintained on site, please submit revised documents (electronically) within 30 days of the change.  
Los Angeles City Fire Department  
HMRRP  
CERS,

Eval Division:  
Eval Program:  
Eval Source:

**Coordinates:**

Site ID: 385194  
Facility Name: ANAWALT LUMBER CO INC  
Env Int Type Code: HMBP  
Program ID: 10245697  
Coord Name: Not reported  
Ref Point Type Desc: Center of a facility or station.,  
Latitude: 34.089310  
Longitude: -118.339220

**Affiliation:**

Affiliation Type Desc: CUPA District  
Entity Name: Los Angeles City Fire Department  
Entity Title: Not reported  
Affiliation Address: 200 North Main Street, Room 1780  
Affiliation City: Los Angeles  
Affiliation State: CA  
Affiliation Country: Not reported  
Affiliation Zip: 90012  
Affiliation Phone: (213) 978-3680,

Affiliation Type Desc: Facility Mailing Address  
Entity Name: Mailing Address  
Entity Title: Not reported  
Affiliation Address: 1001 N HIGHLAND AV  
Affiliation City: LOS ANGELES  
Affiliation State: CA  
Affiliation Country: Not reported  
Affiliation Zip: 90038  
Affiliation Phone: ,

Affiliation Type Desc: Environmental Contact  
Entity Name: Alma Fernandez  
Entity Title: Not reported  
Affiliation Address: 1001 N HIGHLAND AVE  
Affiliation City: HOLLYWOOD  
Affiliation State: CA  
Affiliation Country: Not reported  
Affiliation Zip: 90038

Map ID  
Direction  
Distance  
Elevation

MAP FINDINGS

Site

Database(s)

EDR ID Number  
EPA ID Number

**ANAWALT LUMBER CO INC (Continued)**

**S123514897**

Affiliation Phone: ,

Affiliation Type Desc: Operator  
Entity Name: ANAWALT LUMBER CO INC  
Entity Title: Not reported  
Affiliation Address: Not reported  
Affiliation City: Not reported  
Affiliation State: Not reported  
Affiliation Country: Not reported  
Affiliation Zip: Not reported  
Affiliation Phone: (323) 464-1600,

Affiliation Type Desc: Legal Owner  
Entity Name: ANAWALT LUMBER CO INC PICO  
Entity Title: Not reported  
Affiliation Address: 1001 N HIGHLAND AVE  
Affiliation City: HOLLYWOOD  
Affiliation State: CA  
Affiliation Country: United States  
Affiliation Zip: 90038  
Affiliation Phone: (323) 464-1600,

Affiliation Type Desc: Parent Corporation  
Entity Name: ANAWALT LUMBER CO INC  
Entity Title: Not reported  
Affiliation Address: Not reported  
Affiliation City: Not reported  
Affiliation State: Not reported  
Affiliation Country: Not reported  
Affiliation Zip: Not reported  
Affiliation Phone: ,

**AD244**  
**East**  
**1/8-1/4**  
**0.242 mi.**  
**1278 ft.**

**ANAWALT LUMBER**  
**1001 NORTH HIGHLAND AVE.**  
**LOS ANGELES, CA 90068**

**RCRA NonGen / NLR**

**1024778344**  
**CAC002998289**

**Site 4 of 4 in cluster AD**

**Relative:**  
**Higher**

RCRA NonGen / NLR:  
Date Form Received by Agency:

20190125

**Actual:**  
**292 ft.**

Handler Name: ANAWALT LUMBER  
Handler Address:  
Handler City,State,Zip:  
EPA ID:  
Contact Name:  
Contact Address:  
Contact City,State,Zip:  
Contact Telephone:  
Contact Fax:  
Contact Email:  
Contact Title:  
EPA Region:  
Land Type:  
Federal Waste Generator Description:  
Non-Notifier:  
Biennial Report Cycle:  
Accessibility:

1001 NORTH HIGHLAND AVE.  
LOS ANGELES, CA 90068  
CAC002998289  
DAVID CARILLO  
1001 NORTH HIGHLAND AVE.  
LOS ANGELES, CA 90068  
818-359-7558  
Not reported  
KCHRISTOPHERSON@HAZAWAYTODAY.COM  
Not reported  
09  
Not reported  
Not a generator, verified  
Not reported  
Not reported  
Not reported

Map ID  
Direction  
Distance  
Elevation

MAP FINDINGS

Site

Database(s)

EDR ID Number  
EPA ID Number

**ANAWALT LUMBER (Continued)**

**1024778344**

|  |                          |
|--|--------------------------|
| Active Site Indicator:   | Handler Activities       |
| State District Owner:  | Not reported             |
| State District:  | Not reported             |
| Mailing Address:   | 1001 NORTH HIGHLAND AVE. |
| Mailing City,State,Zip:  | LOS ANGELES, CA 90068    |
| Owner Name:  | DAVID CARILLO            |
| Owner Type:  | Other                    |
| Operator Name:   | DAVID CARILLO            |
| Operator Type:   | Other                    |
| Short-Term Generator Activity:                                 | No                       |
| Importer Activity:   | No                       |
| Mixed Waste Generator:   | No                       |
| Transporter Activity:  | No                       |
| Transfer Facility Activity:                                    | No                       |
| Recycler Activity with Storage:                                | No                       |
| Small Quantity On-Site Burner Exemption:                       | No                       |
| Smelting Melting and Refining Furnace Exemption:               | No                       |
| Underground Injection Control:                                 | No                       |
| Off-Site Waste Receipt:  | No                       |
| Universal Waste Indicator:                                     | Yes                      |
| Universal Waste Destination Facility:                          | Yes                      |
| Federal Universal Waste:                                       | No                       |
| Active Site Fed-Reg Treatment Storage and Disposal Facility:   | Not reported             |
| Active Site Converter Treatment storage and Disposal Facility: | Not reported             |
| Active Site State-Reg Treatment Storage and Disposal Facility: | Not reported             |
| Active Site State-Reg Handler:                                 | ---                      |
| Federal Facility Indicator:                                    | Not reported             |
| Hazardous Secondary Material Indicator:                        | N                        |
| Sub-Part K Indicator:  | Not reported             |
| Commercial TSD Indicator:                                      | No                       |
| Treatment Storage and Disposal Type:                           | Not reported             |
| 2018 GPRA Permit Baseline:                                     | Not on the Baseline      |
| 2018 GPRA Renewals Baseline:                                   | Not on the Baseline      |
| Permit Renewals Workload Universe:                             | Not reported             |
| Permit Workload Universe:                                      | Not reported             |
| Permit Progress Universe:                                      | Not reported             |
| Post-Closure Workload Universe:                                | Not reported             |
| Closure Workload Universe:                                     | Not reported             |
| 202 GPRA Corrective Action Baseline:                           | No                       |
| Corrective Action Workload Universe:                           | No                       |
| Subject to Corrective Action Universe:                         | No                       |
| Non-TSDFs Where RCRA CA has Been Imposed Universe:             | No                       |
| TSDFs Potentially Subject to CA Under 3004 (u)/(v) Universe:   | No                       |
| TSDFs Only Subject to CA under Discretionary Auth Universe:    | No                       |
| Corrective Action Priority Ranking:                            | No NCAPS ranking         |
| Environmental Control Indicator:                               | No                       |
| Institutional Control Indicator:                               | No                       |
| Human Exposure Controls Indicator:                             | N/A                      |
| Groundwater Controls Indicator:                                | N/A                      |
| Operating TSDF Universe:                                       | Not reported             |
| Full Enforcement Universe:                                     | Not reported             |
| Significant Non-Complier Universe:                             | No                       |
| Unaddressed Significant Non-Complier Universe:                 | No                       |
| Addressed Significant Non-Complier Universe:                   | No                       |
| Significant Non-Complier With a Compliance Schedule Universe:  | No                       |
| Financial Assurance Required:                                  | Not reported             |
| Handler Date of Last Change:                                   | 20190222                 |

Map ID  
Direction  
Distance  
Elevation

MAP FINDINGS

Site

Database(s)

EDR ID Number  
EPA ID Number

**ANAWALT LUMBER (Continued)**

**1024778344**

|  |    |
|--|----|
| Recognized Trader-Importer:            | No |
| Recognized Trader-Exporter:            | No |
| Importer of Spent Lead Acid Batteries: | No |
| Exporter of Spent Lead Acid Batteries: | No |
| Recycler Activity Without Storage:     | No |
| Manifest Broker:                       | No |
| Sub-Part P Indicator:                  | No |

Handler - Owner Operator:

|                                |                          |
|--------------------------------|--------------------------|
| Owner/Operator Indicator:      | Owner                    |
| Owner/Operator Name:           | DAVID CARILLO            |
| Legal Status:                  | Other                    |
| Date Became Current:           | Not reported             |
| Date Ended Current:            | Not reported             |
| Owner/Operator Address:        | 1001 NORTH HIGHLAND AVE. |
| Owner/Operator City,State,Zip: | LOS ANGELES, CA 90068    |
| Owner/Operator Telephone:      | 818-359-7558             |
| Owner/Operator Telephone Ext:  | Not reported             |
| Owner/Operator Fax:            | Not reported             |
| Owner/Operator Email:          | Not reported             |

|                                |                          |
|--------------------------------|--------------------------|
| Owner/Operator Indicator:      | Operator                 |
| Owner/Operator Name:           | DAVID CARILLO            |
| Legal Status:                  | Other                    |
| Date Became Current:           | Not reported             |
| Date Ended Current:            | Not reported             |
| Owner/Operator Address:        | 1001 NORTH HIGHLAND AVE. |
| Owner/Operator City,State,Zip: | LOS ANGELES, CA 90068    |
| Owner/Operator Telephone:      | 818-359-7558             |
| Owner/Operator Telephone Ext:  | Not reported             |
| Owner/Operator Fax:            | Not reported             |
| Owner/Operator Email:          | Not reported             |

Historic Generators:

|  |                           |
|--|---------------------------|
| Receive Date:                              | 20190125                  |
| Handler Name:                              | ANAWALT LUMBER            |
| Federal Waste Generator Description:       | Not a generator, verified |
| State District Owner:                      | Not reported              |
| Large Quantity Handler of Universal Waste: | No                        |
| Recognized Trader Importer:                | No                        |
| Recognized Trader Exporter:                | No                        |
| Spent Lead Acid Battery Importer:          | No                        |
| Spent Lead Acid Battery Exporter:          | No                        |
| Current Record:                            | Yes                       |
| Non Storage Recycler Activity:             | Not reported              |
| Electronic Manifest Broker:                | Not reported              |

List of NAICS Codes and Descriptions:

|                    |                                     |
|--------------------|-------------------------------------|
| NAICS Code:        | 56299                               |
| NAICS Description: | ALL OTHER WASTE MANAGEMENT SERVICES |

Facility Has Received Notices of Violations:

|             |                     |
|-------------|---------------------|
| Violations: | No Violations Found |
|-------------|---------------------|

Map ID  
Direction  
Distance  
Elevation

MAP FINDINGS

Site

Database(s)

EDR ID Number  
EPA ID Number

**ANAWALT LUMBER (Continued)**

**1024778344**

Evaluation Action Summary:

Evaluations:

No Evaluations Found

**Z245**  
**ENE**  
**1/8-1/4**  
**0.243 mi.**  
**1285 ft.**

**T-MOBILE SITE: SV00247A**  
**6801 SANTA MONICA BLVD T-MO SITEA**  
**LOS ANGELES, CA 90038**

**HAZMAT S127342050**  
**N/A**

**Site 4 of 6 in cluster Z**

**Relative:**  
**Higher**

**LOS ANGELES HM:**

**Actual:**  
**300 ft.**

Name:

Address:

City,State,Zip:

Facility ID:

Last Run Date:

Status:

T-MOBILE SITE: SV00247A

6801 SANTA MONICA BLVD T-MO SITEA

LOS ANGELES, CA 90038

FA0037566

04/19/2021

INACTIVE

**X246**  
**SE**  
**1/8-1/4**  
**0.246 mi.**  
**1301 ft.**

**6863 WILLOUGHBY AVE**  
**LOS ANGELES, CA**

**UST U004303989**  
**N/A**

**Site 3 of 3 in cluster X**

**Relative:**  
**Lower**

**LOS ANGELES UST:**

**Actual:**  
**279 ft.**

Name:

Address:

City,State,Zip:

Facility ID:

Last Run Date:

Status:

Not reported

6863 WILLOUGHBY AVE

LOS ANGELES, CA

Not reported

01/01/1900

HISTORICAL

**Y247**  
**South**  
**1/8-1/4**  
**0.248 mi.**  
**1308 ft.**

**SILVER LAB**  
**814 N LA BREA AVE**  
**LOS ANGELES, CA 90038**

**HAZNET S113071968**  
**HAZMAT N/A**  
**HWTS**

**Site 5 of 5 in cluster Y**

**Relative:**  
**Lower**

**HAZNET:**

**Actual:**  
**266 ft.**

Name:

Address:

Address 2:

City,State,Zip:

Contact:

Telephone:

Mailing Name:

Mailing Address:

SILVER LAB

814 N LA BREA AVE

Not reported

LOS ANGELES, CA 900380000

DONALD HODGDON

3234604229

Not reported

1123 LILLIAN WAY

Year:

Gepaid:

TSD EPA ID:

CA Waste Code:

Disposal Method:

Tons:

1998

CAL000127114

CAD981402522

541 - Photochemicals/photoprocessing waste

R01 - Recycler

0.056



Map ID  
Direction  
Distance  
Elevation

MAP FINDINGS

Site

Database(s)

EDR ID Number  
EPA ID Number

**SILVER LAB (Continued)**

**S113071968**

|                  |   |
|------------------|---|
| Year:            | 1997  |
| Gepaid:          | CAL000127114  |
| TSD EPA ID:      | CAD981402522  |
| CA Waste Code:   | 541 - Photochemicals/photoprocessing waste                      |
| Disposal Method: | R01 - Recycler  |
| Tons:            | 0.012   |
| Year:            | 1996  |
| Gepaid:          | CAL000127114  |
| TSD EPA ID:      | CAD981402522  |
| CA Waste Code:   | 171 - Metal sludge (Alkaline solution (pH >= 12.5) with metals) |
| Disposal Method: | R01 - Recycler  |
| Tons:            | 0.082   |
| Year:            | 1996  |
| Gepaid:          | CAL000127114  |
| TSD EPA ID:      | CAD981402522  |
| CA Waste Code:   | 181 - Other inorganic solid waste                               |
| Disposal Method: | R01 - Recycler  |
| Tons:            | 0.012   |
| Year:            | 1995  |
| Gepaid:          | CAL000127114  |
| TSD EPA ID:      | CAD981402522  |
| CA Waste Code:   | 171 - Metal sludge (Alkaline solution (pH >= 12.5) with metals) |
| Disposal Method: | R01 - Recycler  |
| Tons:            | 0.075   |
| Year:            | 1995  |
| Gepaid:          | CAL000127114  |
| TSD EPA ID:      | CAD981402522  |
| CA Waste Code:   | -   |
| Disposal Method: | R01 - Recycler  |
| Tons:            | 0.008   |
| Year:            | 1994  |
| Gepaid:          | CAL000127114  |
| TSD EPA ID:      | CAD981402522  |
| CA Waste Code:   | 181 - Other inorganic solid waste                               |
| Disposal Method: | R01 - Recycler  |
| Tons:            | 0.0175  |

**Additional Info:**

|                 |                   |
|-----------------|-------------------|
| Year:           | 1997              |
| Gen EPA ID:     | CAL000127114      |
| Shipment Date:  | 19970915          |
| Creation Date:  | 7/23/1998 0:00:00 |
| Receipt Date:   | 19970918          |
| Manifest ID:    | 96673365          |
| Trans EPA ID:   | CAD982433575      |
| Trans Name:     | Not reported      |
| Trans 2 EPA ID: | Not reported      |
| Trans 2 Name:   | Not reported      |
| TSDF EPA ID:    | CAD981402522      |
| Trans Name:     | Not reported      |

Map ID  
Direction  
Distance  
Elevation

MAP FINDINGS

Site

Database(s)

EDR ID Number  
EPA ID Number

**SILVER LAB (Continued)**

**S113071968**

TSDF Alt EPA ID: CAD981402522  
TSDF Alt Name: Not reported  
Waste Code Description: 541 - Photochemicals / photo processing waste  
RCRA Code: D011  
Meth Code: R01 - Recycler  
Quantity Tons: 0.012  
Waste Quantity: 24  
Quantity Unit: P  
Additional Code 1: Not reported  
Additional Code 2: Not reported  
Additional Code 3: Not reported  
Additional Code 4: Not reported  
Additional Code 5: Not reported

Additional Info:

Year: 1998  
Gen EPA ID: CAL000127114

Shipment Date: 19980909  
Creation Date: 11/24/1998 0:00:00  
Receipt Date: 19980914  
Manifest ID: 98580145  
Trans EPA ID: CAD982433575  
Trans Name: Not reported  
Trans 2 EPA ID: Not reported  
Trans 2 Name: Not reported  
TSDF EPA ID: CAD981402522  
Trans Name: Not reported  
TSDF Alt EPA ID: CAD981402522  
TSDF Alt Name: Not reported  
Waste Code Description: 541 - Photochemicals / photo processing waste  
RCRA Code: D011  
Meth Code: R01 - Recycler  
Quantity Tons: 0.011  
Waste Quantity: 22  
Quantity Unit: P  
Additional Code 1: Not reported  
Additional Code 2: Not reported  
Additional Code 3: Not reported  
Additional Code 4: Not reported  
Additional Code 5: Not reported

Shipment Date: 19980909  
Creation Date: 11/24/1998 0:00:00  
Receipt Date: 19980914  
Manifest ID: 98580145  
Trans EPA ID: CAD982433575  
Trans Name: Not reported  
Trans 2 EPA ID: Not reported  
Trans 2 Name: Not reported  
TSDF EPA ID: CAD981402522  
Trans Name: Not reported  
TSDF Alt EPA ID: CAD981402522  
TSDF Alt Name: Not reported  
Waste Code Description: 541 - Photochemicals / photo processing waste  
RCRA Code: D011  
Meth Code: R01 - Recycler

Map ID  
Direction  
Distance  
Elevation

MAP FINDINGS

Site

Database(s)

EDR ID Number  
EPA ID Number

**SILVER LAB (Continued)**

**S113071968**

Quantity Tons: 0.045  
Waste Quantity: 90  
Quantity Unit: P  
Additional Code 1: Not reported  
Additional Code 2: Not reported  
Additional Code 3: Not reported  
Additional Code 4: Not reported  
Additional Code 5: Not reported

**Additional Info:**

Year: 1996  
Gen EPA ID: CAL000127114

Shipment Date: 19961030  
Creation Date: 5/20/1997 0:00:00  
Receipt Date: 19961107  
Manifest ID: 96423859  
Trans EPA ID: CAD982433575  
Trans Name: Not reported  
Trans 2 EPA ID: Not reported  
Trans 2 Name: Not reported  
TSDF EPA ID: CAD981402522  
Trans Name: Not reported  
TSDF Alt EPA ID: Not reported  
TSDF Alt Name: Not reported  
Waste Code Description: 171 - Metal sludge (see 121  
RCRA Code: D011  
Meth Code: R01 - Recycler  
Quantity Tons: 0.0495  
Waste Quantity: 99  
Quantity Unit: P  
Additional Code 1: Not reported  
Additional Code 2: Not reported  
Additional Code 3: Not reported  
Additional Code 4: Not reported  
Additional Code 5: Not reported

Shipment Date: 19961030  
Creation Date: 5/20/1997 0:00:00  
Receipt Date: 19961107  
Manifest ID: 96423859  
Trans EPA ID: CAD982433575  
Trans Name: Not reported  
Trans 2 EPA ID: Not reported  
Trans 2 Name: Not reported  
TSDF EPA ID: CAD981402522  
Trans Name: Not reported  
TSDF Alt EPA ID: Not reported  
TSDF Alt Name: Not reported  
Waste Code Description: 181 - Other inorganic solid waste Organics  
RCRA Code: D011  
Meth Code: R01 - Recycler  
Quantity Tons: 0.004  
Waste Quantity: 8  
Quantity Unit: P  
Additional Code 1: Not reported  
Additional Code 2: Not reported

Map ID  
Direction  
Distance  
Elevation

MAP FINDINGS

Site

Database(s)

EDR ID Number  
EPA ID Number

**SILVER LAB (Continued)**

**S113071968**

Additional Code 3: Not reported  
Additional Code 4: Not reported  
Additional Code 5: Not reported

Shipment Date: 19960424  
Creation Date: 10/16/1996 0:00:00  
Receipt Date: 19960430  
Manifest ID: 96228822  
Trans EPA ID: CAD982433575  
Trans Name: Not reported  
Trans 2 EPA ID: Not reported  
Trans 2 Name: Not reported  
TSDf EPA ID: CAD981402522  
Trans Name: Not reported  
TSDf Alt EPA ID: Not reported  
TSDf Alt Name: Not reported  
Waste Code Description: 171 - Metal sludge (see 121  
RCRA Code: D011  
Meth Code: R01 - Recycler  
Quantity Tons: 0.0325  
Waste Quantity: 65  
Quantity Unit: P  
Additional Code 1: Not reported  
Additional Code 2: Not reported  
Additional Code 3: Not reported  
Additional Code 4: Not reported  
Additional Code 5: Not reported

Shipment Date: 19960424  
Creation Date: 10/16/1996 0:00:00  
Receipt Date: 19960430  
Manifest ID: 96228822  
Trans EPA ID: CAD982433575  
Trans Name: Not reported  
Trans 2 EPA ID: Not reported  
Trans 2 Name: Not reported  
TSDf EPA ID: CAD981402522  
Trans Name: Not reported  
TSDf Alt EPA ID: Not reported  
TSDf Alt Name: Not reported  
Waste Code Description: 181 - Other inorganic solid waste Organics  
RCRA Code: D011  
Meth Code: R01 - Recycler  
Quantity Tons: 0.008  
Waste Quantity: 16  
Quantity Unit: P  
Additional Code 1: Not reported  
Additional Code 2: Not reported  
Additional Code 3: Not reported  
Additional Code 4: Not reported  
Additional Code 5: Not reported

Additional Info:  
Year: 1994  
Gen EPA ID: CAL000127114  
  
Shipment Date: 19940428

Map ID  
Direction  
Distance  
Elevation

MAP FINDINGS

Site

Database(s)

EDR ID Number  
EPA ID Number

**SILVER LAB (Continued)**

**S113071968**

Creation Date: 3/25/1996 0:00:00  
Receipt Date: 19940505  
Manifest ID: 93178593  
Trans EPA ID: CAD982433575  
Trans Name: Not reported  
Trans 2 EPA ID: Not reported  
Trans 2 Name: Not reported  
TSDf EPA ID: CAD981402522  
Trans Name: Not reported  
TSDf Alt EPA ID: Not reported  
TSDf Alt Name: Not reported  
Waste Code Description: 181 - Other inorganic solid waste Organics  
RCRA Code: D011  
Meth Code: R01 - Recycler  
Quantity Tons: 0.0175  
Waste Quantity: 35  
Quantity Unit: P  
Additional Code 1: Not reported  
Additional Code 2: Not reported  
Additional Code 3: Not reported  
Additional Code 4: Not reported  
Additional Code 5: Not reported

**Additional Info:**

Year: 1995  
Gen EPA ID: CAL000127114

Shipment Date: 19950517  
Creation Date: 4/2/1996 0:00:00  
Receipt Date: 19950518  
Manifest ID: 95617152  
Trans EPA ID: CAD982433575  
Trans Name: Not reported  
Trans 2 EPA ID: Not reported  
Trans 2 Name: Not reported  
TSDf EPA ID: CAD981402522  
Trans Name: Not reported  
TSDf Alt EPA ID: CAD981402522  
TSDf Alt Name: Not reported  
Waste Code Description: - Not reported  
RCRA Code: D011  
Meth Code: R01 - Recycler  
Quantity Tons: 0.008  
Waste Quantity: 16  
Quantity Unit: P  
Additional Code 1: Not reported  
Additional Code 2: Not reported  
Additional Code 3: Not reported  
Additional Code 4: Not reported  
Additional Code 5: Not reported

Shipment Date: 19950517  
Creation Date: 4/2/1996 0:00:00  
Receipt Date: 19950518  
Manifest ID: 95617152  
Trans EPA ID: CAD982433575  
Trans Name: Not reported

Map ID  
Direction  
Distance  
Elevation

MAP FINDINGS

Site

Database(s)

EDR ID Number  
EPA ID Number

**SILVER LAB (Continued)**

**S113071968**

|                         |                             |
|-------------------------|-----------------------------|
| Trans 2 EPA ID:         | Not reported                |
| Trans 2 Name:           | Not reported                |
| TSDF EPA ID:            | CAD981402522                |
| Trans Name:             | Not reported                |
| TSDF Alt EPA ID:        | CAD981402522                |
| TSDF Alt Name:          | Not reported                |
| Waste Code Description: | 171 - Metal sludge (see 121 |
| RCRA Code:              | D011                        |
| Meth Code:              | R01 - Recycler              |
| Quantity Tons:          | 0.075                       |
| Waste Quantity:         | 150                         |
| Quantity Unit:          | P                           |
| Additional Code 1:      | Not reported                |
| Additional Code 2:      | Not reported                |
| Additional Code 3:      | Not reported                |
| Additional Code 4:      | Not reported                |
| Additional Code 5:      | Not reported                |

**LOS ANGELES HM:**

|                 |                       |
|-----------------|-----------------------|
| Name:           | SILVER LAB            |
| Address:        | 814 N LA BREA AVE     |
| City,State,Zip: | LOS ANGELES, CA 90038 |
| Facility ID:    | FA0022253             |
| Last Run Date:  | 04/19/2021            |
| Status:         | INACTIVE              |

**HWTS:**

|                         |                           |
|-------------------------|---------------------------|
| Name:                   | SILVER LAB                |
| Address:                | 814 N LA BREA AVE         |
| Address 2:              | Not reported              |
| City,State,Zip:         | LOS ANGELES, CA 900380000 |
| EPA ID:                 | CAL000127114              |
| Inactive Date:          | 06/30/2001                |
| Create Date:            | 04/22/1994                |
| Last Act Date:          | 01/31/2002                |
| Mailing Name:           | Not reported              |
| Mailing Address:        | 1123 LILLIAN WAY          |
| Mailing Address 2:      | Not reported              |
| Mailing City,State,Zip: | LOS ANGELES, CA 900383341 |
| Owner Name:             | DONALD HODGDON            |
| Owner Address:          | 1123 LILLIAN WAY          |
| Owner Address 2:        | Not reported              |
| Owner City,State,Zip:   | LOS ANGELES, CA 900383341 |
| Contact Name:           | DONALD HODGDON            |
| Contact Address:        | INACTIVE PER VQ01 - BMI   |
| Contact Address 2:      | Not reported              |
| City,State,Zip:         | LOS ANGELES, CA 900383341 |

**NAICS:**

|                     |                         |
|---------------------|-------------------------|
| EPA ID:             | CAL000127114            |
| Create Date:        | 2002-03-14 16:36:28.000 |
| NAICS Code:         | 81292                   |
| NAICS Description:  | Photofinishing          |
| Issued EPA ID Date: | 1994-04-22 00:00:00     |
| Inactive Date:      | 2001-06-30 00:00:00     |
| Facility Name:      | SILVER LAB              |
| Facility Address:   | 814 N LA BREA AVE       |

Map ID  
Direction  
Distance  
Elevation

MAP FINDINGS

Site

Database(s)

EDR ID Number  
EPA ID Number

**SILVER LAB (Continued)**

**S113071968**

Facility Address 2: Not reported  
Facility City: LOS ANGELES  
Facility County: Not reported  
Facility State: CA  
Facility Zip: 900380000

**AE248**  
**North**  
**1/8-1/4**  
**0.250 mi.**  
**1318 ft.**

**RALPHS GROCERY #293**  
**1233 N LA BREA AVE**  
**WEST HOLLYWOOD, CA 90038**

**RCRA NonGen / NLR**

**1024817101**  
**CAL000320476**

**Site 1 of 2 in cluster AE**

**Relative:**  
**Higher**

RCRA NonGen / NLR:

**Actual:**  
**307 ft.**

Date Form Received by Agency: 20070607  
Handler Name: RALPHS GROCERY #293  
Handler Address: 1233 N LA BREA AVE  
Handler City,State,Zip: WEST HOLLYWOOD, CA 90038-1023  
EPA ID: CAL000320476  
Contact Name: SHERRIE WALTERS  
Contact Address: 1100 W. ARTESIA BLVD.  
Contact City,State,Zip: COMPTON, CA 90220  
Contact Telephone: 310-884-4016  
Contact Fax: 310-884-4625  
Contact Email: SHERRIE.WALTERS@RALPHS.COM  
Contact Title: Not reported  
EPA Region: 09  
Land Type: Not reported  
Federal Waste Generator Description: Not a generator, verified  
Non-Notifier: Not reported  
Biennial Report Cycle: Not reported  
Accessibility: Not reported  
Active Site Indicator: Handler Activities  
State District Owner: Not reported  
State District: Not reported  
Mailing Address: P.O. BOX 54143  
Mailing City,State,Zip: LOS ANGELES, CA 90054-0000  
Owner Name: RALPHS GROCERY CO  
Owner Type: Other  
Operator Name: SHERRIE WALTERS  
Operator Type: Other  
Short-Term Generator Activity: No  
Importer Activity: No  
Mixed Waste Generator: No  
Transporter Activity: No  
Transfer Facility Activity: No  
Recycler Activity with Storage: No  
Small Quantity On-Site Burner Exemption: No  
Smelting Melting and Refining Furnace Exemption: No  
Underground Injection Control: No  
Off-Site Waste Receipt: No  
Universal Waste Indicator: Yes  
Universal Waste Destination Facility: Yes  
Federal Universal Waste: No  
Active Site Fed-Reg Treatment Storage and Disposal Facility: Not reported  
Active Site Converter Treatment storage and Disposal Facility: Not reported  
Active Site State-Reg Treatment Storage and Disposal Facility: Not reported  
Active Site State-Reg Handler: ---

Map ID  
Direction  
Distance  
Elevation

MAP FINDINGS

Site

Database(s)

EDR ID Number  
EPA ID Number

**RALPHS GROCERY #293 (Continued)**

**1024817101**

|   |                     |
|---|---------------------|
| Federal Facility Indicator:                                   | Not reported        |
| Hazardous Secondary Material Indicator:                       | N                   |
| Sub-Part K Indicator:   | Not reported        |
| Commercial TSD Indicator:                                     | No                  |
| Treatment Storage and Disposal Type:                          | Not reported        |
| 2018 GPRA Permit Baseline:                                    | Not on the Baseline |
| 2018 GPRA Renewals Baseline:                                  | Not on the Baseline |
| Permit Renewals Workload Universe:                            | Not reported        |
| Permit Workload Universe:                                     | Not reported        |
| Permit Progress Universe:                                     | Not reported        |
| Post-Closure Workload Universe:                               | Not reported        |
| Closure Workload Universe:                                    | Not reported        |
| 202 GPRA Corrective Action Baseline:                          | No                  |
| Corrective Action Workload Universe:                          | No                  |
| Subject to Corrective Action Universe:                        | No                  |
| Non-TSDFs Where RCRA CA has Been Imposed Universe:            | No                  |
| TSDFs Potentially Subject to CA Under 3004 (u)/(v) Universe:  | No                  |
| TSDFs Only Subject to CA under Discretionary Auth Universe:   | No                  |
| Corrective Action Priority Ranking:                           | No NCAPS ranking    |
| Environmental Control Indicator:                              | No                  |
| Institutional Control Indicator:                              | No                  |
| Human Exposure Controls Indicator:                            | N/A                 |
| Groundwater Controls Indicator:                               | N/A                 |
| Operating TSD Universe:                                       | Not reported        |
| Full Enforcement Universe:                                    | Not reported        |
| Significant Non-Complier Universe:                            | No                  |
| Unaddressed Significant Non-Complier Universe:                | No                  |
| Addressed Significant Non-Complier Universe:                  | No                  |
| Significant Non-Complier With a Compliance Schedule Universe: | No                  |
| Financial Assurance Required:                                 | Not reported        |
| Handler Date of Last Change:                                  | 20180905            |
| Recognized Trader-Importer:                                   | No                  |
| Recognized Trader-Exporter:                                   | No                  |
| Importer of Spent Lead Acid Batteries:                        | No                  |
| Exporter of Spent Lead Acid Batteries:                        | No                  |
| Recycler Activity Without Storage:                            | No                  |
| Manifest Broker:  | No                  |
| Sub-Part P Indicator:   | No                  |

**Handler - Owner Operator:**

|                                |                            |
|--------------------------------|----------------------------|
| Owner/Operator Indicator:      | Owner                      |
| Owner/Operator Name:           | RALPHS GROCERY CO          |
| Legal Status:                  | Other                      |
| Date Became Current:           | Not reported               |
| Date Ended Current:            | Not reported               |
| Owner/Operator Address:        | PO BOX 54143               |
| Owner/Operator City,State,Zip: | LOS ANGELES, CA 90054-0000 |
| Owner/Operator Telephone:      | 310-884-4016               |
| Owner/Operator Telephone Ext:  | Not reported               |
| Owner/Operator Fax:            | Not reported               |
| Owner/Operator Email:          | Not reported               |

|                           |                 |
|---------------------------|-----------------|
| Owner/Operator Indicator: | Operator        |
| Owner/Operator Name:      | SHERRIE WALTERS |
| Legal Status:             | Other           |
| Date Became Current:      | Not reported    |



Map ID  
Direction  
Distance  
Elevation

MAP FINDINGS

Site

Database(s)

EDR ID Number  
EPA ID Number

**RALPHS GROCERY #293 (Continued)**

**1024817101**

Date Ended Current: Not reported  
Owner/Operator Address: 1100 W. ARTESIA BLVD.  
Owner/Operator City,State,Zip: COMPTON, CA 90220  
Owner/Operator Telephone: 310-884-4016  
Owner/Operator Telephone Ext: Not reported  
Owner/Operator Fax: Not reported  
Owner/Operator Email: Not reported

Historic Generators:

Receive Date: 20070607  
Handler Name: RALPHS GROCERY #293  
Federal Waste Generator Description: Not a generator, verified  
State District Owner: Not reported  
Large Quantity Handler of Universal Waste: No  
Recognized Trader Importer: No  
Recognized Trader Exporter: No  
Spent Lead Acid Battery Importer: No  
Spent Lead Acid Battery Exporter: No  
Current Record: Yes  
Non Storage Recycler Activity: Not reported  
Electronic Manifest Broker: Not reported

List of NAICS Codes and Descriptions:

NAICS Code: 45291  
NAICS Description: WAREHOUSE CLUBS AND SUPERCENTERS

Facility Has Received Notices of Violations:

Violations: No Violations Found

Evaluation Action Summary:

Evaluations: No Evaluations Found

**AE249**  
**North**  
**1/8-1/4**  
**0.250 mi.**  
**1318 ft.**  
**Site 2 of 2 in cluster AE**

CERS HAZ WASTE:

**Relative:**  
**Higher**  
**Actual:**  
**307 ft.**

Name: RALPHS GROCERY #293  
Address: 1233 N LA BREA AVE  
City,State,Zip: WEST HOLLYWOOD, CA 90038  
Site ID: 146308  
CERS ID: 10160233  
CERS Description: Hazardous Waste Generator

**CERS HAZ WASTE**  
**HAZNET**  
**CERS**  
**HWTS**

**S113147895**  
**N/A**

HAZNET:

Name: RALPHS GROCERY #293  
Address: 1233 N LA BREA AVE  
Address 2: Not reported  
City,State,Zip: WEST HOLLYWOOD, CA 900540000  
Contact: MATTHEW EATON  
Telephone: 3108844016  
Mailing Name: Not reported

Map ID  
Direction  
Distance  
Elevation

MAP FINDINGS

Site

Database(s)

EDR ID Number  
EPA ID Number

**RALPHS GROCERY #293 (Continued)**

**S113147895**

|                  |  |
|------------------|--|
| Mailing Address: | P.O. BOX 54143   |
| Year:            | 2019   |
| Gepaid:          | CAL000320476   |
| TSD EPA ID:      | NVT330010000   |
| CA Waste Code:   | 122 - Alkaline solution without metals pH >= 12.5  |
| Disposal Method: | H039 - Other Recovery Of Reclamation For Reuse Including Acid Regeneration, Organics Recovery Ect                          |
| Tons:            | 0.00400  |
| Year:            | 2019   |
| Gepaid:          | CAL000320476   |
| TSD EPA ID:      | NVT330010000   |
| CA Waste Code:   | 141 - Off-specification, aged or surplus inorganics  |
| Disposal Method: | H132 - Landfill Or Surface Impoundment That Will Be Closed As Landfill( To Include On-Site Treatment And/Or Stabilization) |
| Tons:            | 0.00050  |
| Year:            | 2019   |
| Gepaid:          | CAL000320476   |
| TSD EPA ID:      | NVT330010000   |
| CA Waste Code:   | 331 - Off-specification, aged or surplus organics  |
| Disposal Method: | H141 - Storage, Bulking, And/Or Transfer Off Site--No Treatment/Reovery (H010-H129) Or (H131-H135)                         |
| Tons:            | 0.01700  |
| Year:            | 2019   |
| Gepaid:          | CAL000320476   |
| TSD EPA ID:      | NVT330010000   |
| CA Waste Code:   | 331 - Off-specification, aged or surplus organics  |
| Disposal Method: | H132 - Landfill Or Surface Impoundment That Will Be Closed As Landfill( To Include On-Site Treatment And/Or Stabilization) |
| Tons:            | 0.03750  |
| Year:            | 2019   |
| Gepaid:          | CAL000320476   |
| TSD EPA ID:      | NVT330010000   |
| CA Waste Code:   | 311 - Pharmaceutical waste   |
| Disposal Method: | H141 - Storage, Bulking, And/Or Transfer Off Site--No Treatment/Reovery (H010-H129) Or (H131-H135)                         |
| Tons:            | 0.00100  |
| Year:            | 2019   |
| Gepaid:          | CAL000320476   |
| TSD EPA ID:      | NVT330010000   |
| CA Waste Code:   | 181 - Other inorganic solid waste  |
| Disposal Method: | H132 - Landfill Or Surface Impoundment That Will Be Closed As Landfill( To Include On-Site Treatment And/Or Stabilization) |
| Tons:            | 0.00050  |
| Year:            | 2019   |
| Gepaid:          | CAL000320476   |
| TSD EPA ID:      | NVT330010000   |
| CA Waste Code:   | 281 - Adhesives  |
| Disposal Method: | H039 - Other Recovery Of Reclamation For Reuse Including Acid Regeneration, Organics Recovery Ect                          |
| Tons:            | 0.12950  |

Map ID  
Direction  
Distance  
Elevation

MAP FINDINGS

Site

Database(s)

EDR ID Number  
EPA ID Number

**RALPHS GROCERY #293 (Continued)**

**S113147895**

|                  |  |
|------------------|--|
| Year:            | 2018   |
| Gepaid:          | CAL000320476   |
| TSD EPA ID:      | NVT330010000   |
| CA Waste Code:   | 331 - Off-specification, aged or surplus organics  |
| Disposal Method: | H141 - Storage, Bulking, And/Or Transfer Off Site--No Treatment/Reovery (H010-H129) Or (H131-H135)                         |
| Tons:            | 0.07000  |
| Year:            | 2018   |
| Gepaid:          | CAL000320476   |
| TSD EPA ID:      | NVT330010000   |
| CA Waste Code:   | 331 - Off-specification, aged or surplus organics  |
| Disposal Method: | H132 - Landfill Or Surface Impoundment That Will Be Closed As Landfill( To Include On-Site Treatment And/Or Stabilization) |
| Tons:            | 0.07200  |
| Year:            | 2018   |
| Gepaid:          | CAL000320476   |
| TSD EPA ID:      | NVT330010000   |
| CA Waste Code:   | 311 - Pharmaceutical waste   |
| Disposal Method: | H141 - Storage, Bulking, And/Or Transfer Off Site--No Treatment/Reovery (H010-H129) Or (H131-H135)                         |
| Tons:            | 0.00350  |

[Click this hyperlink](#) while viewing on your computer to access  
46 additional CA HAZNET: record(s) in the EDR Site Report.

**Additional Info:**

|                         |  |
|-------------------------|--|
| Year:                   | 2010   |
| Gen EPA ID:             | CAL000320476   |
| Shipment Date:          | 20100512   |
| Creation Date:          | 8/26/2010 18:30:18   |
| Receipt Date:           | 20100517   |
| Manifest ID:            | 003054326FLE   |
| Trans EPA ID:           | CAD008364432   |
| Trans Name:             | RHO CHEM LLC   |
| Trans 2 EPA ID:         | CAD980584510   |
| Trans 2 Name:           | PHILIP WEST INDUSTRIAL SERVICES  |
| TSD EPA ID:             | CAD008364432   |
| Trans Name:             | RHO CHEM LLC   |
| TSD EPA ID:             | Not reported   |
| TSD EPA Name:           | Not reported   |
| Waste Code Description: | 214 - Unspecified solvent mixture  |
| RCRA Code:              | D035   |
| Meth Code:              | H141 - Storage, Bulking, And/Or Transfer Off Site--No Treatment/Reovery (H010-H129) Or (H131-H135) |
| Quantity Tons:          | 0.011  |
| Waste Quantity:         | 22   |
| Quantity Unit:          | P  |
| Additional Code 1:      | D005   |
| Additional Code 2:      | D001   |
| Additional Code 3:      | Not reported   |
| Additional Code 4:      | Not reported   |
| Additional Code 5:      | Not reported   |

Map ID  
Direction  
Distance  
Elevation

MAP FINDINGS

Site

Database(s)

EDR ID Number  
EPA ID Number

**RALPHS GROCERY #293 (Continued)**

**S113147895**

|                         |  |
|-------------------------|--|
| Shipment Date:          | 20100512   |
| Creation Date:          | Not reported   |
| Receipt Date:           | Not reported   |
| Manifest ID:            | 003054326FLE   |
| Trans EPA ID:           | CAD008364432   |
| Trans Name:             | RHO CHEM LLC   |
| Trans 2 EPA ID:         | CAD980584510   |
| Trans 2 Name:           | PHILIP WEST INDUSTRIAL SERVICES  |
| TSDf EPA ID:            | CAD008364432   |
| Trans Name:             | RHO CHEM LLC   |
| TSDf Alt EPA ID:        | Not reported   |
| TSDf Alt Name:          | Not reported   |
| Waste Code Description: | 122 - Alkaline solution without metals (pH > 12.5  |
| RCRA Code:              | D002   |
| Meth Code:              | H141 - Storage, Bulking, And/Or Transfer Off Site--No Treatment/Reovery (H010-H129) Or (H131-H135) |
| Quantity Tons:          | 0.007  |
| Waste Quantity:         | 14   |
| Quantity Unit:          | P  |
| Additional Code 1:      | Not reported   |
| Additional Code 2:      | Not reported   |
| Additional Code 3:      | Not reported   |
| Additional Code 4:      | Not reported   |
| Additional Code 5:      | Not reported   |
| Shipment Date:          | 20100512   |
| Creation Date:          | 8/26/2010 18:30:18   |
| Receipt Date:           | 20100517   |
| Manifest ID:            | 003054326FLE   |
| Trans EPA ID:           | CAD008364432   |
| Trans Name:             | RHO CHEM LLC   |
| Trans 2 EPA ID:         | CAD980584510   |
| Trans 2 Name:           | PHILIP WEST INDUSTRIAL SERVICES  |
| TSDf EPA ID:            | CAD008364432   |
| Trans Name:             | RHO CHEM LLC   |
| TSDf Alt EPA ID:        | Not reported   |
| TSDf Alt Name:          | Not reported   |
| Waste Code Description: | 141 - Off-specification, aged, or surplus inorganics   |
| RCRA Code:              | D002   |
| Meth Code:              | H141 - Storage, Bulking, And/Or Transfer Off Site--No Treatment/Reovery (H010-H129) Or (H131-H135) |
| Quantity Tons:          | 0.0045   |
| Waste Quantity:         | 9  |
| Quantity Unit:          | P  |
| Additional Code 1:      | D001   |
| Additional Code 2:      | Not reported   |
| Additional Code 3:      | Not reported   |
| Additional Code 4:      | Not reported   |
| Additional Code 5:      | Not reported   |
| Shipment Date:          | 20100512   |
| Creation Date:          | 8/26/2010 18:30:18   |
| Receipt Date:           | 20100517   |
| Manifest ID:            | 003054326FLE   |
| Trans EPA ID:           | CAD008364432   |
| Trans Name:             | RHO CHEM LLC   |
| Trans 2 EPA ID:         | CAD980584510   |

Map ID  
Direction  
Distance  
Elevation

MAP FINDINGS

Site

Database(s)

EDR ID Number  
EPA ID Number

**RALPHS GROCERY #293 (Continued)**

**S113147895**

Trans 2 Name: PHILIP WEST INDUSTRIAL SERVICES  
TSDF EPA ID: CAD008364432  
Trans Name: RHO CHEM LLC  
TSDF Alt EPA ID: Not reported  
TSDF Alt Name: Not reported  
Waste Code Description: 352 - Other organic solids  
RCRA Code: D018  
Meth Code: H141 - Storage, Bulking, And/Or Transfer Off Site--No Treatment/Reovery (H010-H129) Or (H131-H135)  
  
Quantity Tons: 0.0055  
Waste Quantity: 11  
Quantity Unit: P  
Additional Code 1: D001  
Additional Code 2: Not reported  
Additional Code 3: Not reported  
Additional Code 4: Not reported  
Additional Code 5: Not reported

Additional Info:

Year: 2014  
Gen EPA ID: CAL000320476

Shipment Date: 20140918  
Creation Date: 12/6/2014 22:15:07  
Receipt Date: 20140924  
Manifest ID: 000850277PSC  
Trans EPA ID: CAD008364432  
Trans Name: RHO CHEM LLC  
Trans 2 EPA ID: CAD983649880  
Trans 2 Name: PSC ENVIRONMENTAL SERVICES OF POMONA LP  
TSDF EPA ID: CAD008364432  
Trans Name: RHO CHEM LLC  
TSDF Alt EPA ID: Not reported  
TSDF Alt Name: Not reported  
Waste Code Description: 122 - Alkaline solution without metals (pH > 12.5  
RCRA Code: D002  
Meth Code: H141 - Storage, Bulking, And/Or Transfer Off Site--No Treatment/Reovery (H010-H129) Or (H131-H135)  
  
Quantity Tons: 0.0095  
Waste Quantity: 19  
Quantity Unit: P  
Additional Code 1: Not reported  
Additional Code 2: Not reported  
Additional Code 3: Not reported  
Additional Code 4: Not reported  
Additional Code 5: Not reported

Shipment Date: 20140918  
Creation Date: 12/6/2014 22:15:07  
Receipt Date: 20140924  
Manifest ID: 000850277PSC  
Trans EPA ID: CAD008364432  
Trans Name: RHO CHEM LLC  
Trans 2 EPA ID: CAD983649880  
Trans 2 Name: PSC ENVIRONMENTAL SERVICES OF POMONA LP  
TSDF EPA ID: CAD008364432  
Trans Name: RHO CHEM LLC

Map ID  
Direction  
Distance  
Elevation

MAP FINDINGS

Site

Database(s)

EDR ID Number  
EPA ID Number

**RALPHS GROCERY #293 (Continued)**

**S113147895**

|                         |  |
|-------------------------|--|
| TSDf Alt EPA ID:        | Not reported   |
| TSDf Alt Name:          | Not reported   |
| Waste Code Description: | 352 - Other organic solids   |
| RCRA Code:              | Not reported   |
| Meth Code:              | H141 - Storage, Bulking, And/Or Transfer Off Site--No Treatment/Reovery (H010-H129) Or (H131-H135) |
| Quantity Tons:          | 0.018  |
| Waste Quantity:         | 36   |
| Quantity Unit:          | P  |
| Additional Code 1:      | Not reported   |
| Additional Code 2:      | Not reported   |
| Additional Code 3:      | Not reported   |
| Additional Code 4:      | Not reported   |
| Additional Code 5:      | Not reported   |
| Shipment Date:          | 20140918   |
| Creation Date:          | 12/6/2014 22:15:07   |
| Receipt Date:           | 20140924   |
| Manifest ID:            | 000850277PSC   |
| Trans EPA ID:           | CAD008364432   |
| Trans Name:             | RHO CHEM LLC   |
| Trans 2 EPA ID:         | CAD983649880   |
| Trans 2 Name:           | PSC ENVIRONMENTAL SERVICES OF POMONA LP  |
| TSDf EPA ID:            | CAD008364432   |
| Trans Name:             | RHO CHEM LLC   |
| TSDf Alt EPA ID:        | Not reported   |
| TSDf Alt Name:          | Not reported   |
| Waste Code Description: | 141 - Off-specification, aged, or surplus inorganics   |
| RCRA Code:              | D001   |
| Meth Code:              | H141 - Storage, Bulking, And/Or Transfer Off Site--No Treatment/Reovery (H010-H129) Or (H131-H135) |
| Quantity Tons:          | 0.0025   |
| Waste Quantity:         | 5  |
| Quantity Unit:          | P  |
| Additional Code 1:      | Not reported   |
| Additional Code 2:      | Not reported   |
| Additional Code 3:      | Not reported   |
| Additional Code 4:      | Not reported   |
| Additional Code 5:      | Not reported   |
| Shipment Date:          | 20140918   |
| Creation Date:          | Not reported   |
| Receipt Date:           | Not reported   |
| Manifest ID:            | 000850277PSC   |
| Trans EPA ID:           | CAD008364432   |
| Trans Name:             | RHO CHEM LLC   |
| Trans 2 EPA ID:         | CAD983649880   |
| Trans 2 Name:           | PSC ENVIRONMENTAL SERVICES OF POMONA LP  |
| TSDf EPA ID:            | CAD008364432   |
| Trans Name:             | RHO CHEM LLC   |
| TSDf Alt EPA ID:        | Not reported   |
| TSDf Alt Name:          | Not reported   |
| Waste Code Description: | 311 - Pharmaceutical waste   |
| RCRA Code:              | P001   |
| Meth Code:              | H141 - Storage, Bulking, And/Or Transfer Off Site--No Treatment/Reovery (H010-H129) Or (H131-H135) |
| Quantity Tons:          | 0.0005   |

Map ID  
Direction  
Distance  
Elevation

MAP FINDINGS

Site

Database(s)

EDR ID Number  
EPA ID Number

**RALPHS GROCERY #293 (Continued)**

**S113147895**

|                         |  |
|-------------------------|--|
| Waste Quantity:         | 1  |
| Quantity Unit:          | P  |
| Additional Code 1:      | Not reported   |
| Additional Code 2:      | Not reported   |
| Additional Code 3:      | Not reported   |
| Additional Code 4:      | Not reported   |
| Additional Code 5:      | Not reported   |
| Shipment Date:          | 20140918   |
| Creation Date:          | Not reported   |
| Receipt Date:           | Not reported   |
| Manifest ID:            | 000850277PSC   |
| Trans EPA ID:           | CAD008364432   |
| Trans Name:             | RHO CHEM LLC   |
| Trans 2 EPA ID:         | CAD983649880   |
| Trans 2 Name:           | PSC ENVIRONMENTAL SERVICES OF POMONA LP  |
| TSDF EPA ID:            | CAD008364432   |
| Trans Name:             | RHO CHEM LLC   |
| TSDF Alt EPA ID:        | Not reported   |
| TSDF Alt Name:          | Not reported   |
| Waste Code Description: | 181 - Other inorganic solid waste Organics   |
| RCRA Code:              | D009   |
| Meth Code:              | H141 - Storage, Bulking, And/Or Transfer Off Site--No Treatment/Reovery (H010-H129) Or (H131-H135) |
| Quantity Tons:          | 0.008  |
| Waste Quantity:         | 16   |
| Quantity Unit:          | P  |
| Additional Code 1:      | Not reported   |
| Additional Code 2:      | Not reported   |
| Additional Code 3:      | Not reported   |
| Additional Code 4:      | Not reported   |
| Additional Code 5:      | Not reported   |
| Shipment Date:          | 20140918   |
| Creation Date:          | 12/6/2014 22:15:07   |
| Receipt Date:           | 20140924   |
| Manifest ID:            | 000850277PSC   |
| Trans EPA ID:           | CAD008364432   |
| Trans Name:             | RHO CHEM LLC   |
| Trans 2 EPA ID:         | CAD983649880   |
| Trans 2 Name:           | PSC ENVIRONMENTAL SERVICES OF POMONA LP  |
| TSDF EPA ID:            | CAD008364432   |
| Trans Name:             | RHO CHEM LLC   |
| TSDF Alt EPA ID:        | Not reported   |
| TSDF Alt Name:          | Not reported   |
| Waste Code Description: | 214 - Unspecified solvent mixture  |
| RCRA Code:              | D035   |
| Meth Code:              | H141 - Storage, Bulking, And/Or Transfer Off Site--No Treatment/Reovery (H010-H129) Or (H131-H135) |
| Quantity Tons:          | 0.0165   |
| Waste Quantity:         | 33   |
| Quantity Unit:          | P  |
| Additional Code 1:      | D005   |
| Additional Code 2:      | D001   |
| Additional Code 3:      | Not reported   |
| Additional Code 4:      | Not reported   |
| Additional Code 5:      | Not reported   |

Map ID  
Direction  
Distance  
Elevation

MAP FINDINGS

Site

Database(s)

EDR ID Number  
EPA ID Number

**RALPHS GROCERY #293 (Continued)**

**S113147895**

|                         |  |
|-------------------------|--|
| Shipment Date:          | 20140430   |
| Creation Date:          | 6/25/2014 22:14:54   |
| Receipt Date:           | 20140506   |
| Manifest ID:            | 000753692PSC   |
| Trans EPA ID:           | CAD008364432   |
| Trans Name:             | RHO CHEM LLC   |
| Trans 2 EPA ID:         | CAD983649880   |
| Trans 2 Name:           | PSC ENVIRONMENTAL SERVICES OF POMONA LP  |
| TSDF EPA ID:            | CAD008364432   |
| Trans Name:             | RHO CHEM LLC   |
| TSDF Alt EPA ID:        | Not reported   |
| TSDF Alt Name:          | Not reported   |
| Waste Code Description: | 311 - Pharmaceutical waste   |
| RCRA Code:              | P001   |
| Meth Code:              | H141 - Storage, Bulking, And/Or Transfer Off Site--No Treatment/Reovery (H010-H129) Or (H131-H135) |
| Quantity Tons:          | 0.0005   |
| Waste Quantity:         | 1  |
| Quantity Unit:          | P  |
| Additional Code 1:      | Not reported   |
| Additional Code 2:      | Not reported   |
| Additional Code 3:      | Not reported   |
| Additional Code 4:      | Not reported   |
| Additional Code 5:      | Not reported   |
| Shipment Date:          | 20140321   |
| Creation Date:          | 9/10/2014 22:15:25   |
| Receipt Date:           | 20140404   |
| Manifest ID:            | 000721345PSC   |
| Trans EPA ID:           | CAD008364432   |
| Trans Name:             | RHO CHEM LLC   |
| Trans 2 EPA ID:         | CAD983649880   |
| Trans 2 Name:           | PSC ENVIRONMENTAL SERVICES OF POMONA LP  |
| TSDF EPA ID:            | CAD008364432   |
| Trans Name:             | RHO CHEM LLC   |
| TSDF Alt EPA ID:        | Not reported   |
| TSDF Alt Name:          | Not reported   |
| Waste Code Description: | 141 - Off-specification, aged, or surplus inorganics   |
| RCRA Code:              | D001   |
| Meth Code:              | H141 - Storage, Bulking, And/Or Transfer Off Site--No Treatment/Reovery (H010-H129) Or (H131-H135) |
| Quantity Tons:          | 0.004  |
| Waste Quantity:         | 8  |
| Quantity Unit:          | P  |
| Additional Code 1:      | Not reported   |
| Additional Code 2:      | Not reported   |
| Additional Code 3:      | Not reported   |
| Additional Code 4:      | Not reported   |
| Additional Code 5:      | Not reported   |
| Shipment Date:          | 20140321   |
| Creation Date:          | 9/10/2014 22:15:25   |
| Receipt Date:           | 20140404   |
| Manifest ID:            | 000721345PSC   |
| Trans EPA ID:           | CAD008364432   |
| Trans Name:             | RHO CHEM LLC   |
| Trans 2 EPA ID:         | CAD983649880   |



Map ID  
Direction  
Distance  
Elevation

MAP FINDINGS

Site

Database(s)

EDR ID Number  
EPA ID Number

**RALPHS GROCERY #293 (Continued)**

**S113147895**

Trans 2 Name: PSC ENVIRONMENTAL SERVICES OF POMONA LP  
TSDF EPA ID: CAD008364432  
Trans Name: RHO CHEM LLC  
TSDF Alt EPA ID: Not reported  
TSDF Alt Name: Not reported  
Waste Code Description: 331 - Off-specification, aged, or surplus organics  
RCRA Code: D035  
Meth Code: H061 - Fuel Blending Prior To Energy Recovery At Another Site  
Quantity Tons: 0.0115  
Waste Quantity: 23  
Quantity Unit: P  
Additional Code 1: D018  
Additional Code 2: D001  
Additional Code 3: Not reported  
Additional Code 4: Not reported  
Additional Code 5: Not reported

Shipment Date: 20140321  
Creation Date: 9/10/2014 22:15:25  
Receipt Date: 20140404  
Manifest ID: 000721345PSC  
Trans EPA ID: CAD008364432  
Trans Name: RHO CHEM LLC  
Trans 2 EPA ID: CAD983649880  
Trans 2 Name: PSC ENVIRONMENTAL SERVICES OF POMONA LP  
TSDF EPA ID: CAD008364432  
Trans Name: RHO CHEM LLC  
TSDF Alt EPA ID: Not reported  
TSDF Alt Name: Not reported  
Waste Code Description: 214 - Unspecified solvent mixture  
RCRA Code: D035  
Meth Code: H141 - Storage, Bulking, And/Or Transfer Off Site--No Treatment/Reovery (H010-H129) Or (H131-H135)  
Quantity Tons: 0.0285  
Waste Quantity: 57  
Quantity Unit: P  
Additional Code 1: D005  
Additional Code 2: D001  
Additional Code 3: Not reported  
Additional Code 4: Not reported  
Additional Code 5: Not reported

**Additional Info:**

Year: 2012  
Gen EPA ID: CAL000320476

Shipment Date: 20121218  
Creation Date: 3/21/2013 22:15:06  
Receipt Date: 20121231  
Manifest ID: 010580055JJK  
Trans EPA ID: CAD008364432  
Trans Name: RHO CHEM LLC  
Trans 2 EPA ID: CAD983649880  
Trans 2 Name: PSC ENVIRONMENTAL SERVICES OF POMONA LP  
TSDF EPA ID: CAD008364432  
Trans Name: RHO CHEM LLC  
TSDF Alt EPA ID: Not reported

Map ID  
Direction  
Distance  
Elevation

MAP FINDINGS

Site

Database(s)

EDR ID Number  
EPA ID Number

**RALPHS GROCERY #293 (Continued)**

**S113147895**

|                         |  |
|-------------------------|--|
| TSDf Alt Name:          | Not reported   |
| Waste Code Description: | - Not reported   |
| RCRA Code:              | Not reported   |
| Meth Code:              | H141 - Storage, Bulking, And/Or Transfer Off Site--No Treatment/Reovery (H010-H129) Or (H131-H135) |
| Quantity Tons:          | Not reported   |
| Waste Quantity:         | Not reported   |
| Quantity Unit:          | Not reported   |
| Additional Code 1:      | Not reported   |
| Additional Code 2:      | Not reported   |
| Additional Code 3:      | Not reported   |
| Additional Code 4:      | Not reported   |
| Additional Code 5:      | Not reported   |
| Shipment Date:          | 20121218   |
| Creation Date:          | 3/21/2013 22:15:06   |
| Receipt Date:           | 20121231   |
| Manifest ID:            | 010580055JJK   |
| Trans EPA ID:           | CAD008364432   |
| Trans Name:             | RHO CHEM LLC   |
| Trans 2 EPA ID:         | CAD983649880   |
| Trans 2 Name:           | PSC ENVIRONMENTAL SERVICES OF POMONA LP  |
| TSDf EPA ID:            | CAD008364432   |
| Trans Name:             | RHO CHEM LLC   |
| TSDf Alt EPA ID:        | Not reported   |
| TSDf Alt Name:          | Not reported   |
| Waste Code Description: | - Not reported   |
| RCRA Code:              | Not reported   |
| Meth Code:              | H141 - Storage, Bulking, And/Or Transfer Off Site--No Treatment/Reovery (H010-H129) Or (H131-H135) |
| Quantity Tons:          | Not reported   |
| Waste Quantity:         | Not reported   |
| Quantity Unit:          | Not reported   |
| Additional Code 1:      | Not reported   |
| Additional Code 2:      | Not reported   |
| Additional Code 3:      | Not reported   |
| Additional Code 4:      | Not reported   |
| Additional Code 5:      | Not reported   |
| Shipment Date:          | 20121218   |
| Creation Date:          | 3/21/2013 22:15:06   |
| Receipt Date:           | 20121231   |
| Manifest ID:            | 010580055JJK   |
| Trans EPA ID:           | CAD008364432   |
| Trans Name:             | RHO CHEM LLC   |
| Trans 2 EPA ID:         | CAD983649880   |
| Trans 2 Name:           | PSC ENVIRONMENTAL SERVICES OF POMONA LP  |
| TSDf EPA ID:            | CAD008364432   |
| Trans Name:             | RHO CHEM LLC   |
| TSDf Alt EPA ID:        | Not reported   |
| TSDf Alt Name:          | Not reported   |
| Waste Code Description: | - Not reported   |
| RCRA Code:              | Not reported   |
| Meth Code:              | H141 - Storage, Bulking, And/Or Transfer Off Site--No Treatment/Reovery (H010-H129) Or (H131-H135) |
| Quantity Tons:          | Not reported   |
| Waste Quantity:         | Not reported   |

Map ID  
Direction  
Distance  
Elevation

MAP FINDINGS

Site

Database(s)

EDR ID Number  
EPA ID Number

**RALPHS GROCERY #293 (Continued)**

**S113147895**

|                         |  |
|-------------------------|--|
| Quantity Unit:          | Not reported   |
| Additional Code 1:      | Not reported   |
| Additional Code 2:      | Not reported   |
| Additional Code 3:      | Not reported   |
| Additional Code 4:      | Not reported   |
| Additional Code 5:      | Not reported   |
| Shipment Date:          | 20121218   |
| Creation Date:          | 3/21/2013 22:15:06   |
| Receipt Date:           | 20121231   |
| Manifest ID:            | 010580055JJK   |
| Trans EPA ID:           | CAD008364432   |
| Trans Name:             | RHO CHEM LLC   |
| Trans 2 EPA ID:         | CAD983649880   |
| Trans 2 Name:           | PSC ENVIRONMENTAL SERVICES OF POMONA LP  |
| TSDf EPA ID:            | CAD008364432   |
| Trans Name:             | RHO CHEM LLC   |
| TSDf Alt EPA ID:        | Not reported   |
| TSDf Alt Name:          | Not reported   |
| Waste Code Description: | - Not reported   |
| RCRA Code:              | Not reported   |
| Meth Code:              | H141 - Storage, Bulking, And/Or Transfer Off Site--No Treatment/Reovery (H010-H129) Or (H131-H135) |
| Quantity Tons:          | Not reported   |
| Waste Quantity:         | Not reported   |
| Quantity Unit:          | Not reported   |
| Additional Code 1:      | Not reported   |
| Additional Code 2:      | Not reported   |
| Additional Code 3:      | Not reported   |
| Additional Code 4:      | Not reported   |
| Additional Code 5:      | Not reported   |
| Shipment Date:          | 20121218   |
| Creation Date:          | Not reported   |
| Receipt Date:           | Not reported   |
| Manifest ID:            | 010580055JJK   |
| Trans EPA ID:           | CAD008364432   |
| Trans Name:             | RHO CHEM LLC   |
| Trans 2 EPA ID:         | CAD983649880   |
| Trans 2 Name:           | PSC ENVIRONMENTAL SERVICES OF POMONA LP  |
| TSDf EPA ID:            | CAD008364432   |
| Trans Name:             | RHO CHEM LLC   |
| TSDf Alt EPA ID:        | Not reported   |
| TSDf Alt Name:          | Not reported   |
| Waste Code Description: | 311 - Pharmaceutical waste   |
| RCRA Code:              | P001   |
| Meth Code:              | H141 - Storage, Bulking, And/Or Transfer Off Site--No Treatment/Reovery (H010-H129) Or (H131-H135) |
| Quantity Tons:          | 0.001  |
| Waste Quantity:         | 2  |
| Quantity Unit:          | P  |
| Additional Code 1:      | Not reported   |
| Additional Code 2:      | Not reported   |
| Additional Code 3:      | Not reported   |
| Additional Code 4:      | Not reported   |
| Additional Code 5:      | Not reported   |

Map ID  
Direction  
Distance  
Elevation

MAP FINDINGS

Site

Database(s)

EDR ID Number  
EPA ID Number

**RALPHS GROCERY #293 (Continued)**

**S113147895**

|                         |  |
|-------------------------|--|
| Shipment Date:          | 20120215   |
| Creation Date:          | 4/11/2012 20:30:23   |
| Receipt Date:           | 20120216   |
| Manifest ID:            | 000255522PSC   |
| Trans EPA ID:           | CAD008364432   |
| Trans Name:             | RHO CHEM LLC   |
| Trans 2 EPA ID:         | CAD983649880   |
| Trans 2 Name:           | PSC ENVIRONMENTAL SERVICES OF POMONA LP  |
| TSDf EPA ID:            | CAD008364432   |
| Trans Name:             | RHO CHEM LLC   |
| TSDf Alt EPA ID:        | Not reported   |
| TSDf Alt Name:          | Not reported   |
| Waste Code Description: | 122 - Alkaline solution without metals (pH > 12.5  |
| RCRA Code:              | D002   |
| Meth Code:              | H141 - Storage, Bulking, And/Or Transfer Off Site--No Treatment/Reovery (H010-H129) Or (H131-H135) |
| Quantity Tons:          | 0.043  |
| Waste Quantity:         | 86   |
| Quantity Unit:          | P  |
| Additional Code 1:      | Not reported   |
| Additional Code 2:      | Not reported   |
| Additional Code 3:      | Not reported   |
| Additional Code 4:      | Not reported   |
| Additional Code 5:      | Not reported   |
| Shipment Date:          | 20120215   |
| Creation Date:          | 4/11/2012 20:30:23   |
| Receipt Date:           | 20120216   |
| Manifest ID:            | 000255522PSC   |
| Trans EPA ID:           | CAD008364432   |
| Trans Name:             | RHO CHEM LLC   |
| Trans 2 EPA ID:         | CAD983649880   |
| Trans 2 Name:           | PSC ENVIRONMENTAL SERVICES OF POMONA LP  |
| TSDf EPA ID:            | CAD008364432   |
| Trans Name:             | RHO CHEM LLC   |
| TSDf Alt EPA ID:        | Not reported   |
| TSDf Alt Name:          | Not reported   |
| Waste Code Description: | 791 - Liquids with pH < 2 792 Liquids with pH < 2 with metals                                      |
| RCRA Code:              | D002   |
| Meth Code:              | H141 - Storage, Bulking, And/Or Transfer Off Site--No Treatment/Reovery (H010-H129) Or (H131-H135) |
| Quantity Tons:          | 0.0015   |
| Waste Quantity:         | 3  |
| Quantity Unit:          | P  |
| Additional Code 1:      | Not reported   |
| Additional Code 2:      | Not reported   |
| Additional Code 3:      | Not reported   |
| Additional Code 4:      | Not reported   |
| Additional Code 5:      | Not reported   |
| Shipment Date:          | 20120215   |
| Creation Date:          | 4/11/2012 20:30:23   |
| Receipt Date:           | 20120216   |
| Manifest ID:            | 000255522PSC   |
| Trans EPA ID:           | CAD008364432   |
| Trans Name:             | RHO CHEM LLC   |
| Trans 2 EPA ID:         | CAD983649880   |

Map ID  
Direction  
Distance  
Elevation

MAP FINDINGS

Site

Database(s)

EDR ID Number  
EPA ID Number

**RALPHS GROCERY #293 (Continued)**

**S113147895**

|                         |  |
|-------------------------|--|
| Trans 2 Name:           | PSC ENVIRONMENTAL SERVICES OF POMONA LP  |
| TSDf EPA ID:            | CAD008364432   |
| Trans Name:             | RHO CHEM LLC   |
| TSDf Alt EPA ID:        | Not reported   |
| TSDf Alt Name:          | Not reported   |
| Waste Code Description: | 141 - Off-specification, aged, or surplus inorganics   |
| RCRA Code:              | D001   |
| Meth Code:              | H141 - Storage, Bulking, And/Or Transfer Off Site--No Treatment/Reovery (H010-H129) Or (H131-H135) |
| Quantity Tons:          | 0.009  |
| Waste Quantity:         | 18   |
| Quantity Unit:          | P  |
| Additional Code 1:      | Not reported   |
| Additional Code 2:      | Not reported   |
| Additional Code 3:      | Not reported   |
| Additional Code 4:      | Not reported   |
| Additional Code 5:      | Not reported   |
| Shipment Date:          | 20120215   |
| Creation Date:          | 4/11/2012 20:30:23   |
| Receipt Date:           | 20120216   |
| Manifest ID:            | 000255522PSC   |
| Trans EPA ID:           | CAD008364432   |
| Trans Name:             | RHO CHEM LLC   |
| Trans 2 EPA ID:         | CAD983649880   |
| Trans 2 Name:           | PSC ENVIRONMENTAL SERVICES OF POMONA LP  |
| TSDf EPA ID:            | CAD008364432   |
| Trans Name:             | RHO CHEM LLC   |
| TSDf Alt EPA ID:        | Not reported   |
| TSDf Alt Name:          | Not reported   |
| Waste Code Description: | 214 - Unspecified solvent mixture  |
| RCRA Code:              | D035   |
| Meth Code:              | H141 - Storage, Bulking, And/Or Transfer Off Site--No Treatment/Reovery (H010-H129) Or (H131-H135) |
| Quantity Tons:          | 0.014  |
| Waste Quantity:         | 28   |
| Quantity Unit:          | P  |
| Additional Code 1:      | D005   |
| Additional Code 2:      | D001   |
| Additional Code 3:      | Not reported   |
| Additional Code 4:      | Not reported   |
| Additional Code 5:      | Not reported   |

**Additional Info:**

|             |              |
|-------------|--------------|
| Year:       | 2017         |
| Gen EPA ID: | CAL000320476 |

|                 |                        |
|-----------------|------------------------|
| Shipment Date:  | 20171219               |
| Creation Date:  | Not reported           |
| Receipt Date:   | Not reported           |
| Manifest ID:    | 017602958JJK           |
| Trans EPA ID:   | MIK435642742           |
| Trans Name:     | EQ INDUSTRIAL SERVICES |
| Trans 2 EPA ID: | ALR000007237           |
| Trans 2 Name:   | ACTION RESOURCES INC   |
| TSDf EPA ID:    | NVT330010000           |
| Trans Name:     | US ECOLOGY INC         |

Map ID  
Direction  
Distance  
Elevation

MAP FINDINGS

Site

Database(s)

EDR ID Number  
EPA ID Number

**RALPHS GROCERY #293 (Continued)**

**S113147895**

|                         |  |
|-------------------------|--|
| TSDf Alt EPA ID:        | Not reported   |
| TSDf Alt Name:          | Not reported   |
| Waste Code Description: | 141 - Off-specification, aged, or surplus inorganics   |
| RCRA Code:              | D001   |
| Meth Code:              | H132 - Landfill Or Surface Impoundment That Will Be Closed As Landfill( To Include On-Site Treatment And/Or Stabilization) |
| Quantity Tons:          | 0.001  |
| Waste Quantity:         | 2  |
| Quantity Unit:          | P  |
| Additional Code 1:      | Not reported   |
| Additional Code 2:      | Not reported   |
| Additional Code 3:      | Not reported   |
| Additional Code 4:      | Not reported   |
| Additional Code 5:      | Not reported   |
| Shipment Date:          | 20171219   |
| Creation Date:          | Not reported   |
| Receipt Date:           | Not reported   |
| Manifest ID:            | 017602958JJJ   |
| Trans EPA ID:           | MIK435642742   |
| Trans Name:             | EQ INDUSTRIAL SERVICES   |
| Trans 2 EPA ID:         | ALR000007237   |
| Trans 2 Name:           | ACTION RESOURCES INC   |
| TSDf EPA ID:            | NVT330010000   |
| Trans Name:             | US ECOLOGY INC   |
| TSDf Alt EPA ID:        | Not reported   |
| TSDf Alt Name:          | Not reported   |
| Waste Code Description: | 311 - Pharmaceutical waste   |
| RCRA Code:              | D011   |
| Meth Code:              | H132 - Landfill Or Surface Impoundment That Will Be Closed As Landfill( To Include On-Site Treatment And/Or Stabilization) |
| Quantity Tons:          | 0.019  |
| Waste Quantity:         | 38   |
| Quantity Unit:          | P  |
| Additional Code 1:      | D010   |
| Additional Code 2:      | D007   |
| Additional Code 3:      | Not reported   |
| Additional Code 4:      | Not reported   |
| Additional Code 5:      | Not reported   |
| Shipment Date:          | 20171219   |
| Creation Date:          | Not reported   |
| Receipt Date:           | Not reported   |
| Manifest ID:            | 017602958JJJ   |
| Trans EPA ID:           | MIK435642742   |
| Trans Name:             | EQ INDUSTRIAL SERVICES   |
| Trans 2 EPA ID:         | ALR000007237   |
| Trans 2 Name:           | ACTION RESOURCES INC   |
| TSDf EPA ID:            | NVT330010000   |
| Trans Name:             | US ECOLOGY INC   |
| TSDf Alt EPA ID:        | Not reported   |
| TSDf Alt Name:          | Not reported   |
| Waste Code Description: | 181 - Other inorganic solid waste Organics   |
| RCRA Code:              | D009   |
| Meth Code:              | H132 - Landfill Or Surface Impoundment That Will Be Closed As Landfill( To Include On-Site Treatment And/Or Stabilization) |
| Quantity Tons:          | 0.0025   |

Map ID  
Direction  
Distance  
Elevation

MAP FINDINGS

Site

Database(s)

EDR ID Number  
EPA ID Number

**RALPHS GROCERY #293 (Continued)**

**S113147895**

|                         |  |
|-------------------------|--|
| Waste Quantity:         | 5  |
| Quantity Unit:          | P  |
| Additional Code 1:      | Not reported   |
| Additional Code 2:      | Not reported   |
| Additional Code 3:      | Not reported   |
| Additional Code 4:      | Not reported   |
| Additional Code 5:      | Not reported   |
| Shipment Date:          | 20171219   |
| Creation Date:          | Not reported   |
| Receipt Date:           | Not reported   |
| Manifest ID:            | 017602958JJK   |
| Trans EPA ID:           | MIK435642742   |
| Trans Name:             | EQ INDUSTRIAL SERVICES   |
| Trans 2 EPA ID:         | ALR000007237   |
| Trans 2 Name:           | ACTION RESOURCES INC   |
| TSDF EPA ID:            | NVT330010000   |
| Trans Name:             | US ECOLOGY INC   |
| TSDF Alt EPA ID:        | Not reported   |
| TSDF Alt Name:          | Not reported   |
| Waste Code Description: | 122 - Alkaline solution without metals (pH > 12.5  |
| RCRA Code:              | D002   |
| Meth Code:              | H039 - Other Recovery Of Reclamation For Reuse Including Acid<br>Regeneration, Organics Recovery Ect |
| Quantity Tons:          | 0.0035   |
| Waste Quantity:         | 7  |
| Quantity Unit:          | P  |
| Additional Code 1:      | Not reported   |
| Additional Code 2:      | Not reported   |
| Additional Code 3:      | Not reported   |
| Additional Code 4:      | Not reported   |
| Additional Code 5:      | Not reported   |
| Shipment Date:          | 20171219   |
| Creation Date:          | Not reported   |
| Receipt Date:           | Not reported   |
| Manifest ID:            | 017602958JJK   |
| Trans EPA ID:           | MIK435642742   |
| Trans Name:             | EQ INDUSTRIAL SERVICES   |
| Trans 2 EPA ID:         | ALR000007237   |
| Trans 2 Name:           | ACTION RESOURCES INC   |
| TSDF EPA ID:            | NVT330010000   |
| Trans Name:             | US ECOLOGY INC   |
| TSDF Alt EPA ID:        | Not reported   |
| TSDF Alt Name:          | Not reported   |
| Waste Code Description: | 122 - Alkaline solution without metals (pH > 12.5  |
| RCRA Code:              | D002   |
| Meth Code:              | H039 - Other Recovery Of Reclamation For Reuse Including Acid<br>Regeneration, Organics Recovery Ect |
| Quantity Tons:          | 0.003  |
| Waste Quantity:         | 6  |
| Quantity Unit:          | P  |
| Additional Code 1:      | Not reported   |
| Additional Code 2:      | Not reported   |
| Additional Code 3:      | Not reported   |
| Additional Code 4:      | Not reported   |
| Additional Code 5:      | Not reported   |

Map ID  
Direction  
Distance  
Elevation

MAP FINDINGS

Site

Database(s)

EDR ID Number  
EPA ID Number

**RALPHS GROCERY #293 (Continued)**

**S113147895**

|                         |   |
|-------------------------|---|
| Shipment Date:          | 20171219  |
| Creation Date:          | Not reported  |
| Receipt Date:           | Not reported  |
| Manifest ID:            | 017602958JJK  |
| Trans EPA ID:           | MIK435642742  |
| Trans Name:             | EQ INDUSTRIAL SERVICES  |
| Trans 2 EPA ID:         | ALR000007237  |
| Trans 2 Name:           | ACTION RESOURCES INC  |
| TSDf EPA ID:            | NVT330010000  |
| Trans Name:             | US ECOLOGY INC  |
| TSDf Alt EPA ID:        | Not reported  |
| TSDf Alt Name:          | Not reported  |
| Waste Code Description: | 791 - Liquids with pH < 2 792 Liquids with pH < 2 with metals   |
| RCRA Code:              | D002  |
| Meth Code:              | H039 - Other Recovery Of Reclamation For Reuse Including Acid<br>Regeneration, Organics Recovery Ect  |
| Quantity Tons:          | 0.006   |
| Waste Quantity:         | 12  |
| Quantity Unit:          | P   |
| Additional Code 1:      | Not reported  |
| Additional Code 2:      | Not reported  |
| Additional Code 3:      | Not reported  |
| Additional Code 4:      | Not reported  |
| Additional Code 5:      | Not reported  |
| Shipment Date:          | 20171219  |
| Creation Date:          | Not reported  |
| Receipt Date:           | Not reported  |
| Manifest ID:            | 017602958JJK  |
| Trans EPA ID:           | MIK435642742  |
| Trans Name:             | EQ INDUSTRIAL SERVICES  |
| Trans 2 EPA ID:         | ALR000007237  |
| Trans 2 Name:           | ACTION RESOURCES INC  |
| TSDf EPA ID:            | NVT330010000  |
| Trans Name:             | US ECOLOGY INC  |
| TSDf Alt EPA ID:        | Not reported  |
| TSDf Alt Name:          | Not reported  |
| Waste Code Description: | 232 - Pesticides and other waste associated with pesticide production                                 |
| RCRA Code:              | U279  |
| Meth Code:              | H141 - Storage, Bulking, And/Or Transfer Off Site--No<br>Treatment/Reovery (H010-H129) Or (H131-H135) |
| Quantity Tons:          | 0.001   |
| Waste Quantity:         | 2   |
| Quantity Unit:          | P   |
| Additional Code 1:      | U249  |
| Additional Code 2:      | U240  |
| Additional Code 3:      | D016  |
| Additional Code 4:      | Not reported  |
| Additional Code 5:      | Not reported  |
| Shipment Date:          | 20171219  |
| Creation Date:          | 10/16/2018 18:31:15   |
| Receipt Date:           | 20171228  |
| Manifest ID:            | 017602959JJK  |
| Trans EPA ID:           | MIK435642742  |
| Trans Name:             | EQ INDUSTRIAL SERVICES  |
| Trans 2 EPA ID:         | ALR000007237  |



Map ID  
Direction  
Distance  
Elevation

MAP FINDINGS

Site

Database(s)

EDR ID Number  
EPA ID Number

**RALPHS GROCERY #293 (Continued)**

**S113147895**

|                         |  |
|-------------------------|--|
| Trans 2 Name:           | ACTION RESOURCES INC   |
| TSDF EPA ID:            | NVT330010000   |
| Trans Name:             | US ECOLOGY INC   |
| TSDF Alt EPA ID:        | Not reported   |
| TSDF Alt Name:          | Not reported   |
| Waste Code Description: | 311 - Pharmaceutical waste   |
| RCRA Code:              | P001   |
| Meth Code:              | H132 - Landfill Or Surface Impoundment That Will Be Closed As Landfill( To Include On-Site Treatment And/Or Stabilization) |
| Quantity Tons:          | 0.0005   |
| Waste Quantity:         | 1  |
| Quantity Unit:          | P  |
| Additional Code 1:      | Not reported   |
| Additional Code 2:      | Not reported   |
| Additional Code 3:      | Not reported   |
| Additional Code 4:      | Not reported   |
| Additional Code 5:      | Not reported   |
| Shipment Date:          | 20171219   |
| Creation Date:          | Not reported   |
| Receipt Date:           | Not reported   |
| Manifest ID:            | 017602958JJK   |
| Trans EPA ID:           | MIK435642742   |
| Trans Name:             | EQ INDUSTRIAL SERVICES   |
| Trans 2 EPA ID:         | ALR000007237   |
| Trans 2 Name:           | ACTION RESOURCES INC   |
| TSDF EPA ID:            | NVT330010000   |
| Trans Name:             | US ECOLOGY INC   |
| TSDF Alt EPA ID:        | Not reported   |
| TSDF Alt Name:          | Not reported   |
| Waste Code Description: | 221 - Waste oil and mixed oil  |
| RCRA Code:              | Not reported   |
| Meth Code:              | H039 - Other Recovery Of Reclamation For Reuse Including Acid Regeneration, Organics Recovery Ect                          |
| Quantity Tons:          | 0.0235   |
| Waste Quantity:         | 47   |
| Quantity Unit:          | P  |
| Additional Code 1:      | Not reported   |
| Additional Code 2:      | Not reported   |
| Additional Code 3:      | Not reported   |
| Additional Code 4:      | Not reported   |
| Additional Code 5:      | Not reported   |
| Shipment Date:          | 20171219   |
| Creation Date:          | 10/10/2018 18:30:23  |
| Receipt Date:           | 20171228   |
| Manifest ID:            | 017602958JJK   |
| Trans EPA ID:           | MIK435642742   |
| Trans Name:             | EQ INDUSTRIAL SERVICES   |
| Trans 2 EPA ID:         | ALR000007237   |
| Trans 2 Name:           | ACTION RESOURCES INC   |
| TSDF EPA ID:            | NVT330010000   |
| Trans Name:             | US ECOLOGY INC   |
| TSDF Alt EPA ID:        | Not reported   |
| TSDF Alt Name:          | Not reported   |
| Waste Code Description: | 331 - Off-specification, aged, or surplus organics   |
| RCRA Code:              | U154   |

Map ID  
Direction  
Distance  
Elevation

MAP FINDINGS

Site

Database(s)

EDR ID Number  
EPA ID Number

**RALPHS GROCERY #293 (Continued)**

**S113147895**

Meth Code: H141 - Storage, Bulking, And/Or Transfer Off Site--No  
Treatment/Reovery (H010-H129) Or (H131-H135)  
Quantity Tons: 0.0035  
Waste Quantity: 7  
Quantity Unit: P  
Additional Code 1: U002  
Additional Code 2: D035  
Additional Code 3: D018  
Additional Code 4: D001  
Additional Code 5: Not reported

Additional Info:

Year: 2011  
Gen EPA ID: CAL000320476

Shipment Date: 20110714  
Creation Date: Not reported  
Receipt Date: Not reported  
Manifest ID: 000125102MWI  
Trans EPA ID: CAD008364432  
Trans Name: RHO CHEM LLC  
Trans 2 EPA ID: CAD983649880  
Trans 2 Name: PSC ENVIRONMENTAL SERVICES OF POMONA LP  
TSDF EPA ID: CAD008364432  
Trans Name: RHO CHEM LLC  
TSDF Alt EPA ID: Not reported  
TSDF Alt Name: Not reported  
Waste Code Description: 291 - Latex waste  
RCRA Code: Not reported  
Meth Code: H061 - Fuel Blending Prior To Energy Recovery At Another Site  
Quantity Tons: 0.012  
Waste Quantity: 24  
Quantity Unit: P  
Additional Code 1: Not reported  
Additional Code 2: Not reported  
Additional Code 3: Not reported  
Additional Code 4: Not reported  
Additional Code 5: Not reported

Shipment Date: 20110714  
Creation Date: 6/24/2012 20:30:07  
Receipt Date: 20110715  
Manifest ID: 000125102MWI  
Trans EPA ID: CAD008364432  
Trans Name: RHO CHEM LLC  
Trans 2 EPA ID: CAD983649880  
Trans 2 Name: PSC ENVIRONMENTAL SERVICES OF POMONA LP  
TSDF EPA ID: CAD008364432  
Trans Name: RHO CHEM LLC  
TSDF Alt EPA ID: Not reported  
TSDF Alt Name: Not reported  
Waste Code Description: 214 - Unspecified solvent mixture  
RCRA Code: D035  
Meth Code: H141 - Storage, Bulking, And/Or Transfer Off Site--No  
Treatment/Reovery (H010-H129) Or (H131-H135)  
Quantity Tons: 0.0065  
Waste Quantity: 13

Map ID  
Direction  
Distance  
Elevation

MAP FINDINGS

Site

Database(s)

EDR ID Number  
EPA ID Number

**RALPHS GROCERY #293 (Continued)**

**S113147895**

Quantity Unit: P  
Additional Code 1: D005  
Additional Code 2: D001  
Additional Code 3: Not reported  
Additional Code 4: Not reported  
Additional Code 5: Not reported

Additional Info:

Year: 2013  
Gen EPA ID: CAL000320476

Shipment Date: 20130919  
Creation Date: 11/7/2013 22:15:14  
Receipt Date: 20131003  
Manifest ID: 000600507PSC  
Trans EPA ID: CAD008364432  
Trans Name: RHO CHEM LLC  
Trans 2 EPA ID: CAD983649880  
Trans 2 Name: PSC ENVIRONMENTAL SERVICES OF POMONA LP  
TSDF EPA ID: CAD008364432  
Trans Name: RHO CHEM LLC  
TSDF Alt EPA ID: Not reported  
TSDF Alt Name: Not reported  
Waste Code Description: 122 - Alkaline solution without metals (pH > 12.5)  
RCRA Code: D002  
Meth Code: H141 - Storage, Bulking, And/Or Transfer Off Site--No Treatment/Reovery (H010-H129) Or (H131-H135)

Quantity Tons: 0.032  
Waste Quantity: 64  
Quantity Unit: P  
Additional Code 1: Not reported  
Additional Code 2: Not reported  
Additional Code 3: Not reported  
Additional Code 4: Not reported  
Additional Code 5: Not reported

Shipment Date: 20130919  
Creation Date: 11/7/2013 22:15:14  
Receipt Date: 20131003  
Manifest ID: 000600507PSC  
Trans EPA ID: CAD008364432  
Trans Name: RHO CHEM LLC  
Trans 2 EPA ID: CAD983649880  
Trans 2 Name: PSC ENVIRONMENTAL SERVICES OF POMONA LP  
TSDF EPA ID: CAD008364432  
Trans Name: RHO CHEM LLC  
TSDF Alt EPA ID: Not reported  
TSDF Alt Name: Not reported  
Waste Code Description: 331 - Off-specification, aged, or surplus organics  
RCRA Code: Not reported  
Meth Code: H141 - Storage, Bulking, And/Or Transfer Off Site--No Treatment/Reovery (H010-H129) Or (H131-H135)

Quantity Tons: 0.036  
Waste Quantity: 72  
Quantity Unit: P  
Additional Code 1: Not reported  
Additional Code 2: Not reported

Map ID  
Direction  
Distance  
Elevation

MAP FINDINGS

Site

Database(s)

EDR ID Number  
EPA ID Number

**RALPHS GROCERY #293 (Continued)**

**S113147895**

|                         |  |
|-------------------------|--|
| Additional Code 3:      | Not reported   |
| Additional Code 4:      | Not reported   |
| Additional Code 5:      | Not reported   |
| Shipment Date:          | 20130919   |
| Creation Date:          | 11/7/2013 22:15:14   |
| Receipt Date:           | 20131003   |
| Manifest ID:            | 000600507PSC   |
| Trans EPA ID:           | CAD008364432   |
| Trans Name:             | RHO CHEM LLC   |
| Trans 2 EPA ID:         | CAD983649880   |
| Trans 2 Name:           | PSC ENVIRONMENTAL SERVICES OF POMONA LP  |
| TSDf EPA ID:            | CAD008364432   |
| Trans Name:             | RHO CHEM LLC   |
| TSDf Alt EPA ID:        | Not reported   |
| TSDf Alt Name:          | Not reported   |
| Waste Code Description: | 214 - Unspecified solvent mixture  |
| RCRA Code:              | D035   |
| Meth Code:              | H141 - Storage, Bulking, And/Or Transfer Off Site--No Treatment/Reovery (H010-H129) Or (H131-H135) |
| Quantity Tons:          | 0.013  |
| Waste Quantity:         | 26   |
| Quantity Unit:          | P  |
| Additional Code 1:      | D005   |
| Additional Code 2:      | D001   |
| Additional Code 3:      | Not reported   |
| Additional Code 4:      | Not reported   |
| Additional Code 5:      | Not reported   |
| Shipment Date:          | 20130619   |
| Creation Date:          | 8/20/2013 22:15:09   |
| Receipt Date:           | 20130628   |
| Manifest ID:            | 000545213PSC   |
| Trans EPA ID:           | CAD008364432   |
| Trans Name:             | RHO CHEM LLC   |
| Trans 2 EPA ID:         | CAD983649880   |
| Trans 2 Name:           | PSC ENVIRONMENTAL SERVICES OF POMONA LP  |
| TSDf EPA ID:            | CAD008364432   |
| Trans Name:             | RHO CHEM LLC   |
| TSDf Alt EPA ID:        | Not reported   |
| TSDf Alt Name:          | Not reported   |
| Waste Code Description: | 311 - Pharmaceutical waste   |
| RCRA Code:              | P001   |
| Meth Code:              | H141 - Storage, Bulking, And/Or Transfer Off Site--No Treatment/Reovery (H010-H129) Or (H131-H135) |
| Quantity Tons:          | 0.0005   |
| Waste Quantity:         | 1  |
| Quantity Unit:          | P  |
| Additional Code 1:      | Not reported   |
| Additional Code 2:      | Not reported   |
| Additional Code 3:      | Not reported   |
| Additional Code 4:      | Not reported   |
| Additional Code 5:      | Not reported   |
| Shipment Date:          | 20130322   |
| Creation Date:          | 5/14/2013 22:15:15   |
| Receipt Date:           | 20130327   |

Map ID  
Direction  
Distance  
Elevation

MAP FINDINGS

Site

Database(s)

EDR ID Number  
EPA ID Number

**RALPHS GROCERY #293 (Continued)**

**S113147895**

Manifest ID: 000479052PSC  
Trans EPA ID: CAD008364432  
Trans Name: RHO CHEM LLC  
Trans 2 EPA ID: CAD983649880  
Trans 2 Name: PSC ENVIRONMENTAL SERVICES OF POMONA LP  
TSDF EPA ID: CAD008364432  
Trans Name: RHO CHEM LLC  
TSDF Alt EPA ID: Not reported  
TSDF Alt Name: Not reported  
Waste Code Description: 122 - Alkaline solution without metals (pH > 12.5)  
RCRA Code: D002  
Meth Code: H141 - Storage, Bulking, And/Or Transfer Off Site--No Treatment/Reovery (H010-H129) Or (H131-H135)

Quantity Tons: 0.0365  
Waste Quantity: 73  
Quantity Unit: P  
Additional Code 1: Not reported  
Additional Code 2: Not reported  
Additional Code 3: Not reported  
Additional Code 4: Not reported  
Additional Code 5: Not reported

Shipment Date: 20130322  
Creation Date: 5/14/2013 22:15:15  
Receipt Date: 20130327  
Manifest ID: 000479052PSC  
Trans EPA ID: CAD008364432  
Trans Name: RHO CHEM LLC  
Trans 2 EPA ID: CAD983649880  
Trans 2 Name: PSC ENVIRONMENTAL SERVICES OF POMONA LP  
TSDF EPA ID: CAD008364432  
Trans Name: RHO CHEM LLC  
TSDF Alt EPA ID: Not reported  
TSDF Alt Name: Not reported  
Waste Code Description: 214 - Unspecified solvent mixture  
RCRA Code: D035  
Meth Code: H141 - Storage, Bulking, And/Or Transfer Off Site--No Treatment/Reovery (H010-H129) Or (H131-H135)

Quantity Tons: 0.0025  
Waste Quantity: 5  
Quantity Unit: P  
Additional Code 1: D005  
Additional Code 2: D001  
Additional Code 3: Not reported  
Additional Code 4: Not reported  
Additional Code 5: Not reported

**Additional Info:**

Year: 2016  
Gen EPA ID: CAL000320476

Shipment Date: 20150828  
Creation Date: Not reported  
Receipt Date: Not reported  
Manifest ID: 009105899JJJ  
Trans EPA ID: MIK435642742  
Trans Name: EQ INDUSTRIAL SERVICES

Map ID  
Direction  
Distance  
Elevation

MAP FINDINGS

Site

Database(s)

EDR ID Number  
EPA ID Number

**RALPHS GROCERY #293 (Continued)**

**S113147895**

|                         |  |
|-------------------------|--|
| Trans 2 EPA ID:         | NED986382133   |
| Trans 2 Name:           | SMITH SYSTEMS  |
| TSDF EPA ID:            | OKD000402396   |
| Trans Name:             | EQ OKLAHOMA INC  |
| TSDF Alt EPA ID:        | Not reported   |
| TSDF Alt Name:          | Not reported   |
| Waste Code Description: | 512 - Other empty containers 30 gallons or more  |
| RCRA Code:              | Not reported   |
| Meth Code:              | - Not reported   |
| Quantity Tons:          | 0.0025   |
| Waste Quantity:         | 5  |
| Quantity Unit:          | P  |
| Additional Code 1:      | Not reported   |
| Additional Code 2:      | Not reported   |
| Additional Code 3:      | Not reported   |
| Additional Code 4:      | Not reported   |
| Additional Code 5:      | Not reported   |
| Shipment Date:          | 20150828   |
| Creation Date:          | Not reported   |
| Receipt Date:           | Not reported   |
| Manifest ID:            | 009105899JJK   |
| Trans EPA ID:           | MIK435642742   |
| Trans Name:             | EQ INDUSTRIAL SERVICES   |
| Trans 2 EPA ID:         | NED986382133   |
| Trans 2 Name:           | SMITH SYSTEMS  |
| TSDF EPA ID:            | OKD000402396   |
| Trans Name:             | EQ OKLAHOMA INC  |
| TSDF Alt EPA ID:        | Not reported   |
| TSDF Alt Name:          | Not reported   |
| Waste Code Description: | 181 - Other inorganic solid waste Organics   |
| RCRA Code:              | D009   |
| Meth Code:              | H141 - Storage, Bulking, And/Or Transfer Off Site--No Treatment/Reovery (H010-H129) Or (H131-H135) |
| Quantity Tons:          | 0.0005   |
| Waste Quantity:         | 1  |
| Quantity Unit:          | P  |
| Additional Code 1:      | Not reported   |
| Additional Code 2:      | Not reported   |
| Additional Code 3:      | Not reported   |
| Additional Code 4:      | Not reported   |
| Additional Code 5:      | Not reported   |
| Shipment Date:          | 20150828   |
| Creation Date:          | Not reported   |
| Receipt Date:           | Not reported   |
| Manifest ID:            | 009105899JJK   |
| Trans EPA ID:           | MIK435642742   |
| Trans Name:             | EQ INDUSTRIAL SERVICES   |
| Trans 2 EPA ID:         | NED986382133   |
| Trans 2 Name:           | SMITH SYSTEMS  |
| TSDF EPA ID:            | OKD000402396   |
| Trans Name:             | EQ OKLAHOMA INC  |
| TSDF Alt EPA ID:        | Not reported   |
| TSDF Alt Name:          | Not reported   |
| Waste Code Description: | 141 - Off-specification, aged, or surplus inorganics   |
| RCRA Code:              | D001   |

Map ID  
Direction  
Distance  
Elevation

MAP FINDINGS

Site

Database(s)

EDR ID Number  
EPA ID Number

**RALPHS GROCERY #293 (Continued)**

**S113147895**

|                         |  |
|-------------------------|--|
| Meth Code:              | H141 - Storage, Bulking, And/Or Transfer Off Site--No Treatment/Reovery (H010-H129) Or (H131-H135) |
| Quantity Tons:          | 0.002  |
| Waste Quantity:         | 4  |
| Quantity Unit:          | P  |
| Additional Code 1:      | Not reported   |
| Additional Code 2:      | Not reported   |
| Additional Code 3:      | Not reported   |
| Additional Code 4:      | Not reported   |
| Additional Code 5:      | Not reported   |
| Shipment Date:          | 20150828   |
| Creation Date:          | 2/5/2016 22:15:10  |
| Receipt Date:           | 20150909   |
| Manifest ID:            | 009105899JJK   |
| Trans EPA ID:           | MIK435642742   |
| Trans Name:             | EQ INDUSTRIAL SERVICES   |
| Trans 2 EPA ID:         | NED986382133   |
| Trans 2 Name:           | SMITH SYSTEMS  |
| TSDf EPA ID:            | OKD000402396   |
| Trans Name:             | EQ OKLAHOMA INC  |
| TSDf Alt EPA ID:        | Not reported   |
| TSDf Alt Name:          | Not reported   |
| Waste Code Description: | 331 - Off-specification, aged, or surplus organics   |
| RCRA Code:              | D011   |
| Meth Code:              | H141 - Storage, Bulking, And/Or Transfer Off Site--No Treatment/Reovery (H010-H129) Or (H131-H135) |
| Quantity Tons:          | 0.006  |
| Waste Quantity:         | 12   |
| Quantity Unit:          | P  |
| Additional Code 1:      | D010   |
| Additional Code 2:      | D008   |
| Additional Code 3:      | D007   |
| Additional Code 4:      | D005   |
| Additional Code 5:      | Not reported   |
| Shipment Date:          | 20150828   |
| Creation Date:          | Not reported   |
| Receipt Date:           | Not reported   |
| Manifest ID:            | 009105899JJK   |
| Trans EPA ID:           | MIK435642742   |
| Trans Name:             | EQ INDUSTRIAL SERVICES   |
| Trans 2 EPA ID:         | NED986382133   |
| Trans 2 Name:           | SMITH SYSTEMS  |
| TSDf EPA ID:            | OKD000402396   |
| Trans Name:             | EQ OKLAHOMA INC  |
| TSDf Alt EPA ID:        | Not reported   |
| TSDf Alt Name:          | Not reported   |
| Waste Code Description: | 122 - Alkaline solution without metals (pH > 12.5)   |
| RCRA Code:              | D002   |
| Meth Code:              | H110 - Not reported  |
| Quantity Tons:          | 0.006  |
| Waste Quantity:         | 12   |
| Quantity Unit:          | P  |
| Additional Code 1:      | Not reported   |
| Additional Code 2:      | Not reported   |
| Additional Code 3:      | Not reported   |

Map ID  
Direction  
Distance  
Elevation

MAP FINDINGS

Site

Database(s)

EDR ID Number  
EPA ID Number

**RALPHS GROCERY #293 (Continued)**

**S113147895**

|                         |  |
|-------------------------|--|
| Additional Code 4:      | Not reported   |
| Additional Code 5:      | Not reported   |
| Shipment Date:          | 20150828   |
| Creation Date:          | 2/5/2016 22:15:10  |
| Receipt Date:           | 20150909   |
| Manifest ID:            | 009105899JJK   |
| Trans EPA ID:           | MIK435642742   |
| Trans Name:             | EQ INDUSTRIAL SERVICES   |
| Trans 2 EPA ID:         | NED986382133   |
| Trans 2 Name:           | SMITH SYSTEMS  |
| TSDF EPA ID:            | OKD000402396   |
| Trans Name:             | EQ OKLAHOMA INC  |
| TSDF Alt EPA ID:        | Not reported   |
| TSDF Alt Name:          | Not reported   |
| Waste Code Description: | 232 - Pesticides and other waste associated with pesticide production                              |
| RCRA Code:              | U279   |
| Meth Code:              | H141 - Storage, Bulking, And/Or Transfer Off Site--No Treatment/Reovery (H010-H129) Or (H131-H135) |
| Quantity Tons:          | 0.0005   |
| Waste Quantity:         | 1  |
| Quantity Unit:          | P  |
| Additional Code 1:      | U240   |
| Additional Code 2:      | D016   |
| Additional Code 3:      | Not reported   |
| Additional Code 4:      | Not reported   |
| Additional Code 5:      | Not reported   |
| Shipment Date:          | 20150828   |
| Creation Date:          | Not reported   |
| Receipt Date:           | Not reported   |
| Manifest ID:            | 009105899JJK   |
| Trans EPA ID:           | MIK435642742   |
| Trans Name:             | EQ INDUSTRIAL SERVICES   |
| Trans 2 EPA ID:         | NED986382133   |
| Trans 2 Name:           | SMITH SYSTEMS  |
| TSDF EPA ID:            | OKD000402396   |
| Trans Name:             | EQ OKLAHOMA INC  |
| TSDF Alt EPA ID:        | Not reported   |
| TSDF Alt Name:          | Not reported   |
| Waste Code Description: | - Not reported   |
| RCRA Code:              | Not reported   |
| Meth Code:              | - Not reported   |
| Quantity Tons:          | 0.0005   |
| Waste Quantity:         | 1  |
| Quantity Unit:          | P  |
| Additional Code 1:      | Not reported   |
| Additional Code 2:      | Not reported   |
| Additional Code 3:      | Not reported   |
| Additional Code 4:      | Not reported   |
| Additional Code 5:      | Not reported   |
| Shipment Date:          | 20150828   |
| Creation Date:          | 2/5/2016 22:15:10  |
| Receipt Date:           | 20150909   |
| Manifest ID:            | 009105899JJK   |
| Trans EPA ID:           | MIK435642742   |



Map ID  
Direction  
Distance  
Elevation

MAP FINDINGS

Site

Database(s)

EDR ID Number  
EPA ID Number

**RALPHS GROCERY #293 (Continued)**

**S113147895**

|                         |  |
|-------------------------|--|
| Trans Name:             | EQ INDUSTRIAL SERVICES   |
| Trans 2 EPA ID:         | NED986382133   |
| Trans 2 Name:           | SMITH SYSTEMS  |
| TSDF EPA ID:            | OKD000402396   |
| Trans Name:             | EQ OKLAHOMA INC  |
| TSDF Alt EPA ID:        | Not reported   |
| TSDF Alt Name:          | Not reported   |
| Waste Code Description: | 331 - Off-specification, aged, or surplus organics   |
| RCRA Code:              | U205   |
| Meth Code:              | H141 - Storage, Bulking, And/Or Transfer Off Site--No Treatment/Reovery (H010-H129) Or (H131-H135) |
| Quantity Tons:          | 0.01   |
| Waste Quantity:         | 20   |
| Quantity Unit:          | P  |
| Additional Code 1:      | D010   |
| Additional Code 2:      | Not reported   |
| Additional Code 3:      | Not reported   |
| Additional Code 4:      | Not reported   |
| Additional Code 5:      | Not reported   |
| Shipment Date:          | 20150828   |
| Creation Date:          | Not reported   |
| Receipt Date:           | Not reported   |
| Manifest ID:            | 009105899JJK   |
| Trans EPA ID:           | MIK435642742   |
| Trans Name:             | EQ INDUSTRIAL SERVICES   |
| Trans 2 EPA ID:         | NED986382133   |
| Trans 2 Name:           | SMITH SYSTEMS  |
| TSDF EPA ID:            | OKD000402396   |
| Trans Name:             | EQ OKLAHOMA INC  |
| TSDF Alt EPA ID:        | Not reported   |
| TSDF Alt Name:          | Not reported   |
| Waste Code Description: | 122 - Alkaline solution without metals (pH > 12.5  |
| RCRA Code:              | D002   |
| Meth Code:              | H110 - Not reported  |
| Quantity Tons:          | 0.004  |
| Waste Quantity:         | 8  |
| Quantity Unit:          | P  |
| Additional Code 1:      | Not reported   |
| Additional Code 2:      | Not reported   |
| Additional Code 3:      | Not reported   |
| Additional Code 4:      | Not reported   |
| Additional Code 5:      | Not reported   |
| Shipment Date:          | 20150828   |
| Creation Date:          | 2/5/2016 22:15:10  |
| Receipt Date:           | 20150909   |
| Manifest ID:            | 009105899JJK   |
| Trans EPA ID:           | MIK435642742   |
| Trans Name:             | EQ INDUSTRIAL SERVICES   |
| Trans 2 EPA ID:         | NED986382133   |
| Trans 2 Name:           | SMITH SYSTEMS  |
| TSDF EPA ID:            | OKD000402396   |
| Trans Name:             | EQ OKLAHOMA INC  |
| TSDF Alt EPA ID:        | Not reported   |
| TSDF Alt Name:          | Not reported   |
| Waste Code Description: | 331 - Off-specification, aged, or surplus organics   |

Map ID  
Direction  
Distance  
Elevation

MAP FINDINGS

Site

Database(s)

EDR ID Number  
EPA ID Number

**RALPHS GROCERY #293 (Continued)**

**S113147895**

RCRA Code: D035  
Meth Code: H141 - Storage, Bulking, And/Or Transfer Off Site--No  
Treatment/Reovery (H010-H129) Or (H131-H135)  
Quantity Tons: 0.008  
Waste Quantity: 16  
Quantity Unit: P  
Additional Code 1: D002  
Additional Code 2: D001  
Additional Code 3: Not reported  
Additional Code 4: Not reported  
Additional Code 5: Not reported

Additional Info:

Year: 2015  
Gen EPA ID: CAL000320476

Shipment Date: 20150828  
Creation Date: Not reported  
Receipt Date: Not reported  
Manifest ID: 009105899JJJ  
Trans EPA ID: MIK435642742  
Trans Name: EQ INDUSTRIAL SERVICES  
Trans 2 EPA ID: NED986382133  
Trans 2 Name: SMITH SYSTEMS  
TSDF EPA ID: OKD000402396  
Trans Name: EQ OKLAHOMA INC  
TSDF Alt EPA ID: Not reported  
TSDF Alt Name: Not reported  
Waste Code Description: 512 - Other empty containers 30 gallons or more  
RCRA Code: Not reported  
Meth Code: - Not reported  
Quantity Tons: 0.0025  
Waste Quantity: 5  
Quantity Unit: P  
Additional Code 1: Not reported  
Additional Code 2: Not reported  
Additional Code 3: Not reported  
Additional Code 4: Not reported  
Additional Code 5: Not reported

Shipment Date: 20150828  
Creation Date: Not reported  
Receipt Date: Not reported  
Manifest ID: 009105899JJJ  
Trans EPA ID: MIK435642742  
Trans Name: EQ INDUSTRIAL SERVICES  
Trans 2 EPA ID: NED986382133  
Trans 2 Name: SMITH SYSTEMS  
TSDF EPA ID: OKD000402396  
Trans Name: EQ OKLAHOMA INC  
TSDF Alt EPA ID: Not reported  
TSDF Alt Name: Not reported  
Waste Code Description: 181 - Other inorganic solid waste Organics  
RCRA Code: D009  
Meth Code: H141 - Storage, Bulking, And/Or Transfer Off Site--No  
Treatment/Reovery (H010-H129) Or (H131-H135)  
Quantity Tons: 0.0005

Map ID  
Direction  
Distance  
Elevation

MAP FINDINGS

Site

Database(s)

EDR ID Number  
EPA ID Number

**RALPHS GROCERY #293 (Continued)**

**S113147895**

|                         |  |
|-------------------------|--|
| Waste Quantity:         | 1  |
| Quantity Unit:          | P  |
| Additional Code 1:      | Not reported   |
| Additional Code 2:      | Not reported   |
| Additional Code 3:      | Not reported   |
| Additional Code 4:      | Not reported   |
| Additional Code 5:      | Not reported   |
| Shipment Date:          | 20150828   |
| Creation Date:          | Not reported   |
| Receipt Date:           | Not reported   |
| Manifest ID:            | 009105899JJK   |
| Trans EPA ID:           | MIK435642742   |
| Trans Name:             | EQ INDUSTRIAL SERVICES   |
| Trans 2 EPA ID:         | NED986382133   |
| Trans 2 Name:           | SMITH SYSTEMS  |
| TSDf EPA ID:            | OKD000402396   |
| Trans Name:             | EQ OKLAHOMA INC  |
| TSDf Alt EPA ID:        | Not reported   |
| TSDf Alt Name:          | Not reported   |
| Waste Code Description: | 141 - Off-specification, aged, or surplus inorganics   |
| RCRA Code:              | D001   |
| Meth Code:              | H141 - Storage, Bulking, And/Or Transfer Off Site--No Treatment/Reovery (H010-H129) Or (H131-H135) |
| Quantity Tons:          | 0.002  |
| Waste Quantity:         | 4  |
| Quantity Unit:          | P  |
| Additional Code 1:      | Not reported   |
| Additional Code 2:      | Not reported   |
| Additional Code 3:      | Not reported   |
| Additional Code 4:      | Not reported   |
| Additional Code 5:      | Not reported   |
| Shipment Date:          | 20150828   |
| Creation Date:          | 2/5/2016 22:15:10  |
| Receipt Date:           | 20150909   |
| Manifest ID:            | 009105899JJK   |
| Trans EPA ID:           | MIK435642742   |
| Trans Name:             | EQ INDUSTRIAL SERVICES   |
| Trans 2 EPA ID:         | NED986382133   |
| Trans 2 Name:           | SMITH SYSTEMS  |
| TSDf EPA ID:            | OKD000402396   |
| Trans Name:             | EQ OKLAHOMA INC  |
| TSDf Alt EPA ID:        | Not reported   |
| TSDf Alt Name:          | Not reported   |
| Waste Code Description: | 331 - Off-specification, aged, or surplus organics   |
| RCRA Code:              | D011   |
| Meth Code:              | H141 - Storage, Bulking, And/Or Transfer Off Site--No Treatment/Reovery (H010-H129) Or (H131-H135) |
| Quantity Tons:          | 0.006  |
| Waste Quantity:         | 12   |
| Quantity Unit:          | P  |
| Additional Code 1:      | D010   |
| Additional Code 2:      | D008   |
| Additional Code 3:      | D007   |
| Additional Code 4:      | D005   |
| Additional Code 5:      | Not reported   |

Map ID  
Direction  
Distance  
Elevation

MAP FINDINGS

Site

Database(s)

EDR ID Number  
EPA ID Number

**RALPHS GROCERY #293 (Continued)**

**S113147895**

|                         |  |
|-------------------------|--|
| Shipment Date:          | 20150828   |
| Creation Date:          | Not reported   |
| Receipt Date:           | Not reported   |
| Manifest ID:            | 009105899JJK   |
| Trans EPA ID:           | MIK435642742   |
| Trans Name:             | EQ INDUSTRIAL SERVICES   |
| Trans 2 EPA ID:         | NED986382133   |
| Trans 2 Name:           | SMITH SYSTEMS  |
| TSDf EPA ID:            | OKD000402396   |
| Trans Name:             | EQ OKLAHOMA INC  |
| TSDf Alt EPA ID:        | Not reported   |
| TSDf Alt Name:          | Not reported   |
| Waste Code Description: | 122 - Alkaline solution without metals (pH > 12.5  |
| RCRA Code:              | D002   |
| Meth Code:              | H110 - Not reported  |
| Quantity Tons:          | 0.006  |
| Waste Quantity:         | 12   |
| Quantity Unit:          | P  |
| Additional Code 1:      | Not reported   |
| Additional Code 2:      | Not reported   |
| Additional Code 3:      | Not reported   |
| Additional Code 4:      | Not reported   |
| Additional Code 5:      | Not reported   |
| Shipment Date:          | 20150828   |
| Creation Date:          | 2/5/2016 22:15:10  |
| Receipt Date:           | 20150909   |
| Manifest ID:            | 009105899JJK   |
| Trans EPA ID:           | MIK435642742   |
| Trans Name:             | EQ INDUSTRIAL SERVICES   |
| Trans 2 EPA ID:         | NED986382133   |
| Trans 2 Name:           | SMITH SYSTEMS  |
| TSDf EPA ID:            | OKD000402396   |
| Trans Name:             | EQ OKLAHOMA INC  |
| TSDf Alt EPA ID:        | Not reported   |
| TSDf Alt Name:          | Not reported   |
| Waste Code Description: | 232 - Pesticides and other waste associated with pesticide production                              |
| RCRA Code:              | U279   |
| Meth Code:              | H141 - Storage, Bulking, And/Or Transfer Off Site--No Treatment/Reovery (H010-H129) Or (H131-H135) |
| Quantity Tons:          | 0.0005   |
| Waste Quantity:         | 1  |
| Quantity Unit:          | P  |
| Additional Code 1:      | U240   |
| Additional Code 2:      | D016   |
| Additional Code 3:      | Not reported   |
| Additional Code 4:      | Not reported   |
| Additional Code 5:      | Not reported   |
| Shipment Date:          | 20150828   |
| Creation Date:          | Not reported   |
| Receipt Date:           | Not reported   |
| Manifest ID:            | 009105899JJK   |
| Trans EPA ID:           | MIK435642742   |
| Trans Name:             | EQ INDUSTRIAL SERVICES   |
| Trans 2 EPA ID:         | NED986382133   |
| Trans 2 Name:           | SMITH SYSTEMS  |

Map ID  
Direction  
Distance  
Elevation

MAP FINDINGS

Site

Database(s)

EDR ID Number  
EPA ID Number

**RALPHS GROCERY #293 (Continued)**

**S113147895**

|                         |  |
|-------------------------|--|
| TSDF EPA ID:            | OKD000402396   |
| Trans Name:             | EQ OKLAHOMA INC  |
| TSDF Alt EPA ID:        | Not reported   |
| TSDF Alt Name:          | Not reported   |
| Waste Code Description: | - Not reported   |
| RCRA Code:              | Not reported   |
| Meth Code:              | - Not reported   |
| Quantity Tons:          | 0.0005   |
| Waste Quantity:         | 1  |
| Quantity Unit:          | P  |
| Additional Code 1:      | Not reported   |
| Additional Code 2:      | Not reported   |
| Additional Code 3:      | Not reported   |
| Additional Code 4:      | Not reported   |
| Additional Code 5:      | Not reported   |
| Shipment Date:          | 20150828   |
| Creation Date:          | 2/5/2016 22:15:10  |
| Receipt Date:           | 20150909   |
| Manifest ID:            | 009105899JJK   |
| Trans EPA ID:           | MIK435642742   |
| Trans Name:             | EQ INDUSTRIAL SERVICES   |
| Trans 2 EPA ID:         | NED986382133   |
| Trans 2 Name:           | SMITH SYSTEMS  |
| TSDF EPA ID:            | OKD000402396   |
| Trans Name:             | EQ OKLAHOMA INC  |
| TSDF Alt EPA ID:        | Not reported   |
| TSDF Alt Name:          | Not reported   |
| Waste Code Description: | 331 - Off-specification, aged, or surplus organics   |
| RCRA Code:              | U205   |
| Meth Code:              | H141 - Storage, Bulking, And/Or Transfer Off Site--No Treatment/Reovery (H010-H129) Or (H131-H135) |
| Quantity Tons:          | 0.01   |
| Waste Quantity:         | 20   |
| Quantity Unit:          | P  |
| Additional Code 1:      | D010   |
| Additional Code 2:      | Not reported   |
| Additional Code 3:      | Not reported   |
| Additional Code 4:      | Not reported   |
| Additional Code 5:      | Not reported   |
| Shipment Date:          | 20150828   |
| Creation Date:          | Not reported   |
| Receipt Date:           | Not reported   |
| Manifest ID:            | 009105899JJK   |
| Trans EPA ID:           | MIK435642742   |
| Trans Name:             | EQ INDUSTRIAL SERVICES   |
| Trans 2 EPA ID:         | NED986382133   |
| Trans 2 Name:           | SMITH SYSTEMS  |
| TSDF EPA ID:            | OKD000402396   |
| Trans Name:             | EQ OKLAHOMA INC  |
| TSDF Alt EPA ID:        | Not reported   |
| TSDF Alt Name:          | Not reported   |
| Waste Code Description: | 122 - Alkaline solution without metals (pH > 12.5  |
| RCRA Code:              | D002   |
| Meth Code:              | H110 - Not reported  |
| Quantity Tons:          | 0.004  |

Map ID  
Direction  
Distance  
Elevation

MAP FINDINGS

Site

Database(s)

EDR ID Number  
EPA ID Number

**RALPHS GROCERY #293 (Continued)**

**S113147895**

|                         |   |
|-------------------------|---|
| Waste Quantity:         | 8   |
| Quantity Unit:          | P   |
| Additional Code 1:      | Not reported  |
| Additional Code 2:      | Not reported  |
| Additional Code 3:      | Not reported  |
| Additional Code 4:      | Not reported  |
| Additional Code 5:      | Not reported  |
| Shipment Date:          | 20150828  |
| Creation Date:          | 2/5/2016 22:15:10   |
| Receipt Date:           | 20150909  |
| Manifest ID:            | 009105899JJK  |
| Trans EPA ID:           | MIK435642742  |
| Trans Name:             | EQ INDUSTRIAL SERVICES  |
| Trans 2 EPA ID:         | NED986382133  |
| Trans 2 Name:           | SMITH SYSTEMS   |
| TSDf EPA ID:            | OKD000402396  |
| Trans Name:             | EQ OKLAHOMA INC   |
| TSDf Alt EPA ID:        | Not reported  |
| TSDf Alt Name:          | Not reported  |
| Waste Code Description: | 331 - Off-specification, aged, or surplus organics  |
| RCRA Code:              | D035  |
| Meth Code:              | H141 - Storage, Bulking, And/Or Transfer Off Site--No Treatment/Recovery (H010-H129) Or (H131-H135) |
| Quantity Tons:          | 0.008   |
| Waste Quantity:         | 16  |
| Quantity Unit:          | P   |
| Additional Code 1:      | D002  |
| Additional Code 2:      | D001  |
| Additional Code 3:      | Not reported  |
| Additional Code 4:      | Not reported  |
| Additional Code 5:      | Not reported  |
| Additional Info:        |   |
| Year:                   | 2009  |
| Gen EPA ID:             | CAL000320476  |
| Shipment Date:          | 20090529  |
| Creation Date:          | 6/27/2009 18:30:20  |
| Receipt Date:           | 20090529  |
| Manifest ID:            | 005324634JJK  |
| Trans EPA ID:           | CAD008364432  |
| Trans Name:             | RHO CHEM LLC  |
| Trans 2 EPA ID:         | Not reported  |
| Trans 2 Name:           | Not reported  |
| TSDf EPA ID:            | CAD008364432  |
| Trans Name:             | RHO CHEM LLC  |
| TSDf Alt EPA ID:        | Not reported  |
| TSDf Alt Name:          | Not reported  |
| Waste Code Description: | 141 - Off-specification, aged, or surplus inorganics  |
| RCRA Code:              | D002  |
| Meth Code:              | - Not reported  |
| Quantity Tons:          | Not reported  |
| Waste Quantity:         | Not reported  |
| Quantity Unit:          | P   |
| Additional Code 1:      | D001  |
| Additional Code 2:      | Not reported  |

Map ID  
Direction  
Distance  
Elevation

MAP FINDINGS

Site

Database(s)

EDR ID Number  
EPA ID Number

**RALPHS GROCERY #293 (Continued)**

**S113147895**

|                         |   |
|-------------------------|---|
| Additional Code 3:      | Not reported  |
| Additional Code 4:      | Not reported  |
| Additional Code 5:      | Not reported  |
| Shipment Date:          | 20090529  |
| Creation Date:          | 6/27/2009 18:30:20  |
| Receipt Date:           | 20090529  |
| Manifest ID:            | 005324634JJJ  |
| Trans EPA ID:           | CAD008364432  |
| Trans Name:             | RHO CHEM LLC  |
| Trans 2 EPA ID:         | Not reported  |
| Trans 2 Name:           | Not reported  |
| TSD EPA ID:             | CAD008364432  |
| Trans Name:             | RHO CHEM LLC  |
| TSD EPA ID:             | Not reported  |
| TSD EPA Name:           | Not reported  |
| Waste Code Description: | 214 - Unspecified solvent mixture   |
| RCRA Code:              | D035  |
| Meth Code:              | H141 - Storage, Bulking, And/Or Transfer Off Site--No Treatment/Recovery (H010-H129) Or (H131-H135) |
| Quantity Tons:          | 0.01  |
| Waste Quantity:         | 20  |
| Quantity Unit:          | P   |
| Additional Code 1:      | D005  |
| Additional Code 2:      | D001  |
| Additional Code 3:      | Not reported  |
| Additional Code 4:      | Not reported  |
| Additional Code 5:      | Not reported  |

**CERS:**

|                   |                             |
|-------------------|-----------------------------|
| Name:             | RALPHS GROCERY #293         |
| Address:          | 1233 N LA BREA AVE          |
| City,State,Zip:   | WEST HOLLYWOOD, CA 90038    |
| Site ID:          | 146308                      |
| CERS ID:          | 10160233                    |
| CERS Description: | Chemical Storage Facilities |

**Violations:**

|                        |   |
|------------------------|---|
| Site ID:               | 146308  |
| Site Name:             | RALPHS GROCERY #293   |
| Violation Date:        | 02-29-2016  |
| Citation:              | HSC 6.95 25508(a)(1) - California Health and Safety Code, Chapter 6.95, Section(s) 25508(a)(1)  |
| Violation Description: | Failure to complete and electronically submit hazardous material inventory information for all reportable hazardous materials on site at or above reportable quantities.  |
| Violation Notes:       | Returned to compliance on 07/15/2019. OBSERVATION: The facility has not submitted the Hazardous Materials Inventory Chemical Description page for HELIUM to the CUPA. CORRECTIVE ACTION: Complete and submit the Hazardous Materials Inventory Chemical Description page for all materials listed above electronically in the California Environmental Reporting System (CERS). |
| Violation Division:    | Los Angeles County Fire Department  |
| Violation Program:     | HMRRP   |
| Violation Source:      | CERS,   |

Map ID  
Direction  
Distance  
Elevation

MAP FINDINGS

Site

Database(s)

EDR ID Number  
EPA ID Number

**RALPHS GROCERY #293 (Continued)**

**S113147895**

Evaluation:

Eval General Type: Compliance Evaluation Inspection  
Eval Date: 02-29-2016  
Violations Found: No  
Eval Type: Routine done by local agency  
Eval Notes: KRISTANN JACKSON KRISTANN.JACKSON@KROGER.COM  
Eval Division: Los Angeles County Fire Department  
Eval Program: HW  
Eval Source: CERS,

Eval General Type: Compliance Evaluation Inspection  
Eval Date: 07-15-2019  
Violations Found: No  
Eval Type: Routine done by local agency  
Eval Notes: Sherri Smith, Assistant Store Manager  
Eval Division: Los Angeles County Fire Department  
Eval Program: HMRRP  
Eval Source: CERS,

Eval General Type: Compliance Evaluation Inspection  
Eval Date: 02-29-2016  
Violations Found: Yes  
Eval Type: Routine done by local agency  
Eval Notes: KRISTANN JACKSON TPZP-KNF7  
Eval Division: Los Angeles County Fire Department  
Eval Program: HMRRP  
Eval Source: CERS,

Eval General Type: Compliance Evaluation Inspection  
Eval Date: 07-15-2019  
Violations Found: No  
Eval Type: Routine done by local agency  
Eval Notes: Sherri Smith, Assistant Store Manager  
Eval Division: Los Angeles County Fire Department  
Eval Program: HW  
Eval Source: CERS,

Coordinates:

Site ID: 146308  
Facility Name: RALPHS GROCERY #293  
Env Int Type Code: HWG  
Program ID: 10160233  
Coord Name: Not reported  
Ref Point Type Desc: Center of a facility or station.,  
Latitude: 34.093470  
Longitude: -118.344150

Affiliation:

Affiliation Type Desc: CUPA District  
Entity Name: Los Angeles County Fire  
Entity Title: Not reported  
Affiliation Address: 5825 Rickenbacker Road  
Affiliation City: Commerce  
Affiliation State: CA  
Affiliation Country: Not reported  
Affiliation Zip: 90040-3027



Map ID  
Direction  
Distance  
Elevation

MAP FINDINGS

Site

Database(s)

EDR ID Number  
EPA ID Number

**RALPHS GROCERY #293 (Continued)**

**S113147895**

Affiliation Phone: (323) 890-4000,

Affiliation Type Desc: Identification Signer  
Entity Name: Matthew Eaton  
Entity Title: Manager Environmental Affairs  
Affiliation Address: Not reported  
Affiliation City: Not reported  
Affiliation State: Not reported  
Affiliation Country: Not reported  
Affiliation Zip: Not reported  
Affiliation Phone: ,

Affiliation Type Desc: Legal Owner  
Entity Name: Ralphs Grocery Company  
Entity Title: Not reported  
Affiliation Address: P.O. Box 54143  
Affiliation City: Los Angeles  
Affiliation State: CA  
Affiliation Country: United States  
Affiliation Zip: 90054-0143  
Affiliation Phone: (310) 884-9000,

Affiliation Type Desc: Property Owner  
Entity Name: La Brea Ownership Corp.  
Entity Title: Not reported  
Affiliation Address: 5757 Wilshire Ph30  
Affiliation City: Los Angeles  
Affiliation State: CA  
Affiliation Country: United States  
Affiliation Zip: 90036  
Affiliation Phone: (323) 857-5546,

Affiliation Type Desc: Environmental Contact  
Entity Name: Matthew Eaton  
Entity Title: Not reported  
Affiliation Address: P.O. Box 54143  
Affiliation City: Los Angeles  
Affiliation State: CA  
Affiliation Country: Not reported  
Affiliation Zip: 90054-0143  
Affiliation Phone: ,

Affiliation Type Desc: Parent Corporation  
Entity Name: Ralphs Grocery Company  
Entity Title: Not reported  
Affiliation Address: Not reported  
Affiliation City: Not reported  
Affiliation State: Not reported  
Affiliation Country: Not reported  
Affiliation Zip: Not reported  
Affiliation Phone: ,

Affiliation Type Desc: Document Preparer  
Entity Name: Ralphs Grocery Company  
Entity Title: Not reported  
Affiliation Address: Not reported  
Affiliation City: Not reported

Map ID  
Direction  
Distance  
Elevation

MAP FINDINGS

Site

Database(s)

EDR ID Number  
EPA ID Number

**RALPHS GROCERY #293 (Continued)**

**S113147895**

Affiliation State: Not reported  
Affiliation Country: Not reported  
Affiliation Zip: Not reported  
Affiliation Phone: ,  
  
Affiliation Type Desc: Facility Mailing Address  
Entity Name: Mailing Address  
Entity Title: Not reported  
Affiliation Address: P.O. Box 54143  
Affiliation City: Los Angeles  
Affiliation State: CA  
Affiliation Country: Not reported  
Affiliation Zip: 90054-0143  
Affiliation Phone: ,  
  
Affiliation Type Desc: Operator  
Entity Name: Ralphs Grocery Company  
Entity Title: Not reported  
Affiliation Address: Not reported  
Affiliation City: Not reported  
Affiliation State: Not reported  
Affiliation Country: Not reported  
Affiliation Zip: Not reported  
Affiliation Phone: (310) 884-9000,

**HWTS:**

Name: RALPHS GROCERY #293  
Address: 1233 N LA BREA AVE  
Address 2: Not reported  
City,State,Zip: WEST HOLLYWOOD, CA 900381023  
EPA ID: CAL000320476  
Inactive Date: Not reported  
Create Date: 06/07/2007  
Last Act Date: 07/31/2020  
Mailing Name: Not reported  
Mailing Address: P.O. BOX 54143  
Mailing Address 2: Not reported  
Mailing City,State,Zip: LOS ANGELES, CA 900540000  
Owner Name: RALPHS GROCERY CO  
Owner Address: PO BOX 54143  
Owner Address 2: Not reported  
Owner City,State,Zip: LOS ANGELES, CA 900540000  
Contact Name: MATTHEW EATON  
Contact Address: 1100 W. ARTESIA BLVD.  
Contact Address 2: Not reported  
City,State,Zip: COMPTON, CA 90220

**NAICS:**

EPA ID: CAL000320476  
Create Date: 2009-12-03 12:41:18.000  
NAICS Code: 45291  
NAICS Description: Warehouse Clubs and Superstores  
Issued EPA ID Date: 2007-06-07 11:55:51.36300  
Inactive Date: Not reported  
Facility Name: RALPHS GROCERY #293  
Facility Address: 1233 N LA BREA AVE

Map ID  
Direction  
Distance  
Elevation

MAP FINDINGS

Site

Database(s)

EDR ID Number  
EPA ID Number

**RALPHS GROCERY #293 (Continued)**

**S113147895**

Facility Address 2: Not reported  
Facility City: WEST HOLLYWOOD  
Facility County: Not reported  
Facility State: CA  
Facility Zip: 900381023

**Z250**  
**East**  
**1/4-1/2**  
**0.257 mi.**  
**1356 ft.**

**MOBIL #18-LTE**  
**1051 HIGHLAND**  
**LOS ANGELES, CA 90038**

**HIST CORTESE** **S102433661**  
**N/A**

**Site 5 of 6 in cluster Z**

**Relative:**  
**Higher**

**HIST CORTESE:**

**Actual:**  
**297 ft.**

edr\_fname: MOBIL #18-LTE  
edr\_fadd1: 1051 HIGHLAND  
City,State,Zip: LOS ANGELES, CA 90038  
Region: CORTESE  
Facility County Code: 19  
Reg By: LTNKA  
Reg Id: 900380416

**Z251**  
**East**  
**1/4-1/2**  
**0.257 mi.**  
**1356 ft.**

**MOBIL #18-LTE**  
**1051 HIGHLAND AVE N**  
**LOS ANGELES, CA 90038**

**LUST** **S104406302**  
**Cortese** **N/A**  
**CERS**

**Site 6 of 6 in cluster Z**

**Relative:**  
**Higher**

**LUST:**

**Actual:**  
**297 ft.**

Name: MOBIL #18-LTE  
Address: 1051 HIGHLAND AVE N  
City,State,Zip: LOS ANGELES, CA 90038  
Lead Agency: LOS ANGELES RWQCB (REGION 4)  
Case Type: LUST Cleanup Site  
Geo Track: [http://geotracker.waterboards.ca.gov/profile\\_report.asp?global\\_id=T0603700951](http://geotracker.waterboards.ca.gov/profile_report.asp?global_id=T0603700951)  
Global Id: T0603700951  
Latitude: 34.0897844  
Longitude: -118.3387663  
Status: Completed - Case Closed  
Status Date: 04/12/2007  
Case Worker: DPP  
RB Case Number: 900380416  
Local Agency: LOS ANGELES, CITY OF  
File Location: Not reported  
Local Case Number: Not reported  
Potential Media Affect: Soil  
Potential Contaminants of Concern: Aviation  
Site History: Not reported

**LUST:**

Global Id: T0603700951  
Contact Type: Regional Board Caseworker  
Contact Name: DANIEL PIROTTON  
Organization Name: LOS ANGELES RWQCB (REGION 4)  
Address: Not reported  
City: R4 UNKNOWN  
Email: dpirotton@waterboards.ca.gov

Map ID  
Direction  
Distance  
Elevation

MAP FINDINGS

Site

Database(s)

EDR ID Number  
EPA ID Number

**MOBIL #18-LTE (Continued)**

**S104406302**

Phone Number: 2135766714  
  
Global Id: T0603700951  
Contact Type: Local Agency Caseworker  
Contact Name: ELOY LUNA  
Organization Name: LOS ANGELES, CITY OF  
Address: 200 North Main Street, Suite 1780  
City: LOS ANGELES  
Email: eloy.luna@lacity.org  
Phone Number: Not reported

**LUST:**

Global Id: T0603700951  
Action Type: ENFORCEMENT  
Date: 04/05/2007  
Action: Site Visit / Inspection / Sampling

Global Id: T0603700951  
Action Type: ENFORCEMENT  
Date: 04/12/2007  
Action: Closure/No Further Action Letter

Global Id: T0603700951  
Action Type: Other  
Date: 11/22/1991  
Action: Leak Reported

Global Id: T0603700951  
Action Type: RESPONSE  
Date: 06/21/2002  
Action: Soil and Water Investigation Workplan

Global Id: T0603700951  
Action Type: RESPONSE  
Date: 07/15/2002  
Action: Monitoring Report - Quarterly

Global Id: T0603700951  
Action Type: RESPONSE  
Date: 10/15/2002  
Action: Monitoring Report - Quarterly

Global Id: T0603700951  
Action Type: RESPONSE  
Date: 10/31/2003  
Action: Soil and Water Investigation Report

Global Id: T0603700951  
Action Type: RESPONSE  
Date: 01/15/2003  
Action: Monitoring Report - Quarterly

Global Id: T0603700951  
Action Type: RESPONSE  
Date: 10/15/2005  
Action: Monitoring Report - Quarterly

Map ID  
Direction  
Distance  
Elevation

MAP FINDINGS

Site

Database(s)

EDR ID Number  
EPA ID Number

**MOBIL #18-LTE (Continued)**

**S104406302**

Global Id: T0603700951  
Action Type: RESPONSE  
Date: 04/15/2006  
Action: Monitoring Report - Quarterly

Global Id: T0603700951  
Action Type: RESPONSE  
Date: 07/15/2006  
Action: Monitoring Report - Quarterly

Global Id: T0603700951  
Action Type: RESPONSE  
Date: 01/15/2006  
Action: Monitoring Report - Quarterly

Global Id: T0603700951  
Action Type: RESPONSE  
Date: 01/15/2007  
Action: Monitoring Report - Quarterly

Global Id: T0603700951  
Action Type: ENFORCEMENT  
Date: 05/29/2001  
Action: Staff Letter

Global Id: T0603700951  
Action Type: RESPONSE  
Date: 01/15/2005  
Action: Monitoring Report - Quarterly

Global Id: T0603700951  
Action Type: RESPONSE  
Date: 04/15/2005  
Action: Monitoring Report - Quarterly

Global Id: T0603700951  
Action Type: RESPONSE  
Date: 07/15/2003  
Action: Monitoring Report - Quarterly

Global Id: T0603700951  
Action Type: RESPONSE  
Date: 10/18/2002  
Action: Other Report / Document

Global Id: T0603700951  
Action Type: RESPONSE  
Date: 04/15/2003  
Action: Monitoring Report - Quarterly

Global Id: T0603700951  
Action Type: RESPONSE  
Date: 10/05/2005  
Action: Request for Closure

Global Id: T0603700951  
Action Type: ENFORCEMENT

Map ID  
Direction  
Distance  
Elevation

MAP FINDINGS

Site

Database(s)

EDR ID Number  
EPA ID Number

**MOBIL #18-LTE (Continued)**

**S104406302**

|              |                               |
|--------------|-------------------------------|
| Date:        | 08/26/2003                    |
| Action:      | Staff Letter                  |
| Global Id:   | T0603700951                   |
| Action Type: | RESPONSE                      |
| Date:        | 10/15/2003                    |
| Action:      | Monitoring Report - Quarterly |
| Global Id:   | T0603700951                   |
| Action Type: | RESPONSE                      |
| Date:        | 10/15/2004                    |
| Action:      | Monitoring Report - Quarterly |
| Global Id:   | T0603700951                   |
| Action Type: | RESPONSE                      |
| Date:        | 07/15/2005                    |
| Action:      | Monitoring Report - Quarterly |
| Global Id:   | T0603700951                   |
| Action Type: | RESPONSE                      |
| Date:        | 04/15/2004                    |
| Action:      | Monitoring Report - Quarterly |
| Global Id:   | T0603700951                   |
| Action Type: | RESPONSE                      |
| Date:        | 07/30/2007                    |
| Action:      | Unknown                       |
| Global Id:   | T0603700951                   |
| Action Type: | ENFORCEMENT                   |
| Date:        | 10/02/2002                    |
| Action:      | Staff Letter                  |
| Global Id:   | T0603700951                   |
| Action Type: | Other                         |
| Date:        | 11/21/1991                    |
| Action:      | Leak Discovery                |
| Global Id:   | T0603700951                   |
| Action Type: | RESPONSE                      |
| Date:        | 07/15/2004                    |
| Action:      | Monitoring Report - Quarterly |
| Global Id:   | T0603700951                   |
| Action Type: | RESPONSE                      |
| Date:        | 01/15/2004                    |
| Action:      | Monitoring Report - Quarterly |
| Global Id:   | T0603700951                   |
| Action Type: | RESPONSE                      |
| Date:        | 10/15/2006                    |
| Action:      | Monitoring Report - Quarterly |
| Global Id:   | T0603700951                   |
| Action Type: | RESPONSE                      |
| Date:        | 09/22/2006                    |
| Action:      | Request for Closure           |

Map ID  
Direction  
Distance  
Elevation

MAP FINDINGS

Site

Database(s)

EDR ID Number  
EPA ID Number

**MOBIL #18-LTE (Continued)**

**S104406302**

LUST:

|              |                         |
|--------------|-------------------------|
| Global Id:   | T0603700951             |
| Status:      | Open - Case Begin Date  |
| Status Date: | 11/21/1991              |
| Global Id:   | T0603700951             |
| Status:      | Open - Site Assessment  |
| Status Date: | 11/22/1991              |
| Global Id:   | T0603700951             |
| Status:      | Open - Site Assessment  |
| Status Date: | 05/29/2001              |
| Global Id:   | T0603700951             |
| Status:      | Open - Site Assessment  |
| Status Date: | 09/21/2001              |
| Global Id:   | T0603700951             |
| Status:      | Completed - Case Closed |
| Status Date: | 04/12/2007              |

LUST REG 4:

|   |                                |
|---|--------------------------------|
| Region:   | 4                              |
| Regional Board:                                 | 04                             |
| County:   | Los Angeles                    |
| Facility Id:                                    | 900380416                      |
| Status:   | Pollution Characterization     |
| Substance:                                      | 1                              |
| Substance Quantity:                             | Not reported                   |
| Local Case No:                                  | Not reported                   |
| Case Type:                                      | Soil                           |
| Abatement Method Used at the Site:              | Not reported                   |
| Global ID:                                      | T0603700951                    |
| W Global ID:                                    | Not reported                   |
| Staff:  | DP                             |
| Local Agency:                                   | 19050                          |
| Cross Street:                                   | SANTA MONICA BLVD              |
| Enforcement Type:                               | SEL                            |
| Date Leak Discovered:                           | 11/21/1991                     |
| Date Leak First Reported:                       | 11/22/1991                     |
| Date Leak Record Entered:                       | 3/20/1992                      |
| Date Confirmation Began:                        | 11/22/1991                     |
| Date Leak Stopped:                              | Not reported                   |
| Date Case Last Changed on Database:             | 7/12/2002                      |
| Date the Case was Closed:                       | Not reported                   |
| How Leak Discovered:                            | Not reported                   |
| How Leak Stopped:                               | Not reported                   |
| Cause of Leak:                                  | UNK                            |
| Leak Source:                                    | UNK                            |
| Operator:                                       | Not reported                   |
| Water System:                                   | Not reported                   |
| Well Name:                                      | Not reported                   |
| Approx. Dist To Production Well (ft):           | 12222.308004038190234074236979 |
| Source of Cleanup Funding:                      | UNK                            |
| Preliminary Site Assessment Workplan Submitted: | 5/29/2001                      |

Map ID  
Direction  
Distance  
Elevation

MAP FINDINGS

Site

Database(s)

EDR ID Number  
EPA ID Number

**MOBIL #18-LTE (Continued)**

**S104406302**

Preliminary Site Assessment Began: 9/21/2001  
Pollution Characterization Began: 9/21/2001  
Remediation Plan Submitted: Not reported  
Remedial Action Underway: Not reported  
Post Remedial Action Monitoring Began: 11/22/1991  
Enforcement Action Date: Not reported  
Historical Max MTBE Date: 12/14/2001  
Hist Max MTBE Conc in Groundwater: 5500  
Hist Max MTBE Conc in Soil: 8200  
Significant Interim Remedial Action Taken: Not reported  
GW Qualifier: =  
Soil Qualifier: =  
Organization: Not reported  
Owner Contact: Not reported  
Responsible Party: MR. JOHN MEDRANO  
RP Address: 620 W. 16TH ST., UNIT F  
Program: LUST  
Lat/Long: 34.0897844 / -1  
Local Agency Staff: PEJ  
Beneficial Use: Not reported  
Priority: Not reported  
Cleanup Fund Id: Not reported  
Suspended: Not reported  
Assigned Name: Not reported  
Summary: Not reported

**CORTESE:**

Name: MOBIL #18-LTE  
Address: 1051 HIGHLAND AVE N  
City,State,Zip: LOS ANGELES, CA 90038  
Region: CORTESE  
Envirostor Id: Not reported  
Global ID: T0603700951  
Site/Facility Type: LUST CLEANUP SITE  
Cleanup Status: COMPLETED - CASE CLOSED  
Status Date: Not reported  
Site Code: Not reported  
Latitude: Not reported  
Longitude: Not reported  
Owner: Not reported  
Enf Type: Not reported  
Swat R: Not reported  
Flag: active  
Order No: Not reported  
Waste Discharge System No: Not reported  
Effective Date: Not reported  
Region 2: Not reported  
WID Id: Not reported  
Solid Waste Id No: Not reported  
Waste Management Uit Name: Not reported  
File Name: Active Open

**CERS:**

Name: MOBIL #18-LTE  
Address: 1051 HIGHLAND AVE N  
City,State,Zip: LOS ANGELES, CA 90038



Map ID  
Direction  
Distance  
Elevation

MAP FINDINGS

Site

Database(s)

EDR ID Number  
EPA ID Number

**MOBIL #18-LTE (Continued)**

**S104406302**

Site ID: 225502  
CERS ID: T0603700951  
CERS Description: Leaking Underground Storage Tank Cleanup Site

**Affiliation:**

Affiliation Type Desc: Local Agency Caseworker  
Entity Name: ELOY LUNA - LOS ANGELES, CITY OF  
Entity Title: Not reported  
Affiliation Address: 200 North Main Street, Suite 1780  
Affiliation City: LOS ANGELES  
Affiliation State: CA  
Affiliation Country: Not reported  
Affiliation Zip: Not reported  
Affiliation Phone: ,

Affiliation Type Desc: Regional Board Caseworker  
Entity Name: DANIEL PIROTTON - LOS ANGELES RWQCB (REGION 4)  
Entity Title: Not reported  
Affiliation Address: Not reported  
Affiliation City: R4 UNKNOWN  
Affiliation State: CA  
Affiliation Country: Not reported  
Affiliation Zip: Not reported  
Affiliation Phone: 2135766714,

**AF252**  
**ESE**  
**1/4-1/2**  
**0.296 mi.**  
**1563 ft.**

**DUNN HARRIS PAINTS**  
**960 HIGHLAND AVE N**  
**HOLLYWOOD, CA 90038**  
**Site 1 of 3 in cluster AF**

**LUST**  
**Cortese**  
**CERS**  
**S105051292**  
**N/A**

**Relative:**  
**Higher**

**Actual:**  
**286 ft.**

**LUST:**

Name: DUNN HARRIS PAINTS  
Address: 960 HIGHLAND AVE N  
City,State,Zip: HOLLYWOOD, CA 90038  
Lead Agency: LOS ANGELES, CITY OF  
Case Type: LUST Cleanup Site  
Geo Track: [http://geotracker.waterboards.ca.gov/profile\\_report.asp?global\\_id=T0603700952](http://geotracker.waterboards.ca.gov/profile_report.asp?global_id=T0603700952)  
Global Id: T0603700952  
Latitude: 34.0881235  
Longitude: -118.3385043  
Status: Completed - Case Closed  
Status Date: 09/30/1986  
Case Worker: EL  
RB Case Number: 900380425  
Local Agency: LOS ANGELES, CITY OF  
File Location: Not reported  
Local Case Number: Not reported  
Potential Media Affect: Soil  
Potential Contaminants of Concern: Aviation  
Site History: Not reported

**LUST:**

Global Id: T0603700952  
Contact Type: Regional Board Caseworker  
Contact Name: YUE RONG  
Organization Name: LOS ANGELES RWQCB (REGION 4)  
Address: 320 W. 4TH ST., SUITE 200

Map ID  
Direction  
Distance  
Elevation

MAP FINDINGS

Site

Database(s)

EDR ID Number  
EPA ID Number

**DUNN HARRIS PAINTS (Continued)**

**S105051292**

City: Los Angeles  
Email: yrong@waterboards.ca.gov  
Phone Number: Not reported  
  
Global Id: T0603700952  
Contact Type: Local Agency Caseworker  
Contact Name: ELOY LUNA  
Organization Name: LOS ANGELES, CITY OF  
Address: 200 North Main Street, Suite 1780  
City: LOS ANGELES  
Email: eloy.luna@lacity.org  
Phone Number: Not reported

**LUST:**

Global Id: T0603700952  
Action Type: Other  
Date: 08/05/1986  
Action: Leak Reported

Global Id: T0603700952  
Action Type: Other  
Date: 08/05/1986  
Action: Leak Discovery

**LUST:**

Global Id: T0603700952  
Status: Open - Case Begin Date  
Status Date: 08/05/1986

Global Id: T0603700952  
Status: Completed - Case Closed  
Status Date: 09/30/1986

**LUST REG 4:**

Region: 4  
Regional Board: 04  
County: Los Angeles  
Facility Id: 900380425  
Status: Pollution Characterization  
Substance: 1  
Substance Quantity: Not reported  
Local Case No: Not reported  
Case Type: Soil  
Abatement Method Used at the Site: Not reported  
Global ID: T0603700952  
W Global ID: Not reported  
Staff: UNK  
Local Agency: 19050  
Cross Street: ROMAINE AVE  
Enforcement Type: Not reported  
Date Leak Discovered: 8/5/1986  
Date Leak First Reported: 8/5/1986  
Date Leak Record Entered: 12/31/1986  
Date Confirmation Began: Not reported  
Date Leak Stopped: Not reported

Map ID  
Direction  
Distance  
Elevation

MAP FINDINGS

Site

Database(s)

EDR ID Number  
EPA ID Number

**DUNN HARRIS PAINTS (Continued)**

**S105051292**

Date Case Last Changed on Database: 7/14/1988  
Date the Case was Closed: Not reported  
How Leak Discovered: Tank Closure  
How Leak Stopped: Not reported  
Cause of Leak: UNK  
Leak Source: Tank  
Operator: HARRIS, BOB  
Water System: Not reported  
Well Name: Not reported  
Approx. Dist To Production Well (ft): 11814.359959785776334611145052  
Source of Cleanup Funding: Tank  
Preliminary Site Assessment Workplan Submitted: Not reported  
Preliminary Site Assessment Began: Not reported  
Pollution Characterization Began: 7/14/1988  
Remediation Plan Submitted: Not reported  
Remedial Action Underway: Not reported  
Post Remedial Action Monitoring Began: Not reported  
Enforcement Action Date: Not reported  
Historical Max MTBE Date: Not reported  
Hist Max MTBE Conc in Groundwater: Not reported  
Hist Max MTBE Conc in Soil: Not reported  
Significant Interim Remedial Action Taken: Not reported  
GW Qualifier: Not reported  
Soil Qualifier: Not reported  
Organization: Not reported  
Owner Contact: Not reported  
Responsible Party: DUNN HARRIS PAINTS  
RP Address: 960 N HIGHLAND, HOLLYWOOD, CA 90038  
Program: LUST  
Lat/Long: 34.0881235 / -1  
Local Agency Staff: PEJ  
Beneficial Use: Not reported  
Priority: Not reported  
Cleanup Fund Id: Not reported  
Suspended: Not reported  
Assigned Name: Not reported  
Summary: OLD CASE #000789

**CORTESE:**

Name: DUNN HARRIS PAINTS  
Address: 960 HIGHLAND AVE N  
City,State,Zip: HOLLYWOOD, CA 90038  
Region: CORTESE  
Envirostor Id: Not reported  
Global ID: T0603700952  
Site/Facility Type: LUST CLEANUP SITE  
Cleanup Status: COMPLETED - CASE CLOSED  
Status Date: Not reported  
Site Code: Not reported  
Latitude: Not reported  
Longitude: Not reported  
Owner: Not reported  
Enf Type: Not reported  
Swat R: Not reported  
Flag: active  
Order No: Not reported  
Waste Discharge System No: Not reported

Map ID  
Direction  
Distance  
Elevation

MAP FINDINGS

Site

Database(s)

EDR ID Number  
EPA ID Number

**DUNN HARRIS PAINTS (Continued)**

**S105051292**

Effective Date: Not reported  
Region 2: Not reported  
WID Id: Not reported  
Solid Waste Id No: Not reported  
Waste Management Unit Name: Not reported  
File Name: Active Open

**CERS:**

Name: DUNN HARRIS PAINTS  
Address: 960 HIGHLAND AVE N  
City,State,Zip: HOLLYWOOD, CA 90038  
Site ID: 236532  
CERS ID: T0603700952  
CERS Description: Leaking Underground Storage Tank Cleanup Site

**Affiliation:**

Affiliation Type Desc: Regional Board Caseworker  
Entity Name: YUE RONG - LOS ANGELES RWQCB (REGION 4)  
Entity Title: Not reported  
Affiliation Address: 320 W. 4TH ST., SUITE 200  
Affiliation City: Los Angeles  
Affiliation State: CA  
Affiliation Country: Not reported  
Affiliation Zip: Not reported  
Affiliation Phone: ,

Affiliation Type Desc: Local Agency Caseworker  
Entity Name: ELOY LUNA - LOS ANGELES, CITY OF  
Entity Title: Not reported  
Affiliation Address: 200 North Main Street, Suite 1780  
Affiliation City: LOS ANGELES  
Affiliation State: CA  
Affiliation Country: Not reported  
Affiliation Zip: Not reported  
Affiliation Phone: ,

**AF253**  
**ESE**  
**1/4-1/2**  
**0.296 mi.**  
**1563 ft.**

**DUNN HARRIS PAINTS**  
**960 HIGHLAND**  
**LOS ANGELES, CA 90038**

**Site 2 of 3 in cluster AF**

**HIST CORTESE** **S102428996**  
**N/A**

**Relative:** HIST CORTESE:  
**Higher** edr\_fname: DUNN HARRIS PAINTS  
edr\_fadd1: 960 HIGHLAND  
**Actual:** City,State,Zip: LOS ANGELES, CA 90038  
**286 ft.** Region: CORTESE  
Facility County Code: 19  
Reg By: LTNKA  
Reg Id: 900380425

Map ID  
Direction  
Distance  
Elevation

MAP FINDINGS

Site

Database(s)

EDR ID Number  
EPA ID Number

254  
East  
1/4-1/2  
0.299 mi.  
1577 ft.

**DEL TACO, INC.**  
**6766 SANTA MONICA BOULEVARD**  
**LOS ANGELES, CA 90038**

**LUST**  
**Cortese**  
**HAZMAT**  
**CERS**

**S109286038**  
**N/A**

**Relative:**  
**Higher**

**Actual:**  
**298 ft.**

**LUST:**

Name: DEL TACO, INC.  
Address: 6766 SANTA MONICA BOULEVARD  
City,State,Zip: LOS ANGELES, CA 90038  
Lead Agency: LOS ANGELES RWQCB (REGION 4)  
Case Type: LUST Cleanup Site  
Geo Track: [http://geotracker.waterboards.ca.gov/profile\\_report.asp?global\\_id=SL0603707352](http://geotracker.waterboards.ca.gov/profile_report.asp?global_id=SL0603707352)  
Global Id: SL0603707352  
Latitude: 34.090388  
Longitude: -118.338069  
Status: Completed - Case Closed  
Status Date: 05/09/2008  
Case Worker: JH  
RB Case Number: 900380498  
Local Agency: LOS ANGELES, CITY OF  
File Location: Regional Board  
Local Case Number: 36675  
Potential Media Affect: Aquifer used for drinking water supply  
Potential Contaminants of Concern: Gasoline  
Site History: Not reported

**LUST:**

Global Id: SL0603707352  
Contact Type: Regional Board Caseworker  
Contact Name: JAY HUANG  
Organization Name: LOS ANGELES RWQCB (REGION 4)  
Address: 320 WEST 4TH STREET, SUITE 200  
City: LOS ANGELES  
Email: [jhuang@waterboards.ca.gov](mailto:jhuang@waterboards.ca.gov)  
Phone Number: 2135766711

Global Id: SL0603707352  
Contact Type: Local Agency Caseworker  
Contact Name: ELOY LUNA  
Organization Name: LOS ANGELES, CITY OF  
Address: 200 North Main Street, Suite 1780  
City: LOS ANGELES  
Email: [eloy.luna@lacity.org](mailto:eloy.luna@lacity.org)  
Phone Number: Not reported

**LUST:**

Global Id: SL0603707352  
Action Type: ENFORCEMENT  
Date: 12/11/2007  
Action: Staff Letter

Global Id: SL0603707352  
Action Type: Other  
Date: 09/27/2007  
Action: Leak Reported

Global Id: SL0603707352  
Action Type: RESPONSE

Map ID  
Direction  
Distance  
Elevation

MAP FINDINGS

Site

Database(s)

EDR ID Number  
EPA ID Number

**DEL TACO, INC. (Continued)**

**S109286038**

Date: 01/15/2008  
Action: Other Report / Document

Global Id: SL0603707352  
Action Type: RESPONSE  
Date: 05/15/2008  
Action: Soil and Water Investigation Report

Global Id: SL0603707352  
Action Type: RESPONSE  
Date: 02/22/2008  
Action: Soil and Water Investigation Workplan

Global Id: SL0603707352  
Action Type: ENFORCEMENT  
Date: 02/15/2008  
Action: Staff Letter

Global Id: SL0603707352  
Action Type: ENFORCEMENT  
Date: 05/09/2008  
Action: Closure/No Further Action Letter

Global Id: SL0603707352  
Action Type: Other  
Date: 09/10/2007  
Action: Leak Discovery

**LUST:**

Global Id: SL0603707352  
Status: Open - Case Begin Date  
Status Date: 09/10/2007

Global Id: SL0603707352  
Status: Open - Site Assessment  
Status Date: 09/24/2007

Global Id: SL0603707352  
Status: Open - Site Assessment  
Status Date: 04/18/2008

Global Id: SL0603707352  
Status: Completed - Case Closed  
Status Date: 05/09/2008

**CORTESE:**

Name: DEL TACO, INC.  
Address: 6766 SANTA MONICA BOULEVARD  
City,State,Zip: LOS ANGELES, CA 90038  
Region: CORTESE  
Envirostor Id: Not reported  
Global ID: SL0603707352  
Site/Facility Type: LUST CLEANUP SITE  
Cleanup Status: COMPLETED - CASE CLOSED  
Status Date: Not reported

Map ID  
Direction  
Distance  
Elevation

MAP FINDINGS

Site

Database(s)

EDR ID Number  
EPA ID Number

**DEL TACO, INC. (Continued)**

**S109286038**

Site Code: Not reported  
Latitude: Not reported  
Longitude: Not reported  
Owner: Not reported  
Enf Type: Not reported  
Swat R: Not reported  
Flag: active  
Order No: Not reported  
Waste Discharge System No: Not reported  
Effective Date: Not reported  
Region 2: Not reported  
WID Id: Not reported  
Solid Waste Id No: Not reported  
Waste Management Uit Name: Not reported  
File Name: Active Open

**LOS ANGELES HM:**

Name: SANTA MONICA HIGHLAND PARTNERS  
Address: 6766 SANTA MONICA BLVD  
City,State,Zip: LOS ANGELES, CA 90038  
Facility ID: FA0036675  
Last Run Date: 04/19/2021  
Status: INACTIVE

**CERS:**

Name: DEL TACO, INC.  
Address: 6766 SANTA MONICA BOULEVARD  
City,State,Zip: LOS ANGELES, CA 90038  
Site ID: 210531  
CERS ID: SL0603707352  
CERS Description: Leaking Underground Storage Tank Cleanup Site

**Affiliation:**

Affiliation Type Desc: Local Agency Caseworker  
Entity Name: ELOY LUNA - LOS ANGELES, CITY OF  
Entity Title: Not reported  
Affiliation Address: 200 North Main Street, Suite 1780  
Affiliation City: LOS ANGELES  
Affiliation State: CA  
Affiliation Country: Not reported  
Affiliation Zip: Not reported  
Affiliation Phone: ,

Affiliation Type Desc: Regional Board Caseworker  
Entity Name: JAY HUANG - LOS ANGELES RWQCB (REGION 4)  
Entity Title: Not reported  
Affiliation Address: 320 WEST 4TH STREET, SUITE 200  
Affiliation City: LOS ANGELES  
Affiliation State: CA  
Affiliation Country: Not reported  
Affiliation Zip: Not reported  
Affiliation Phone: 2135766711,

Map ID  
Direction  
Distance  
Elevation

MAP FINDINGS

Site

Database(s)

EDR ID Number  
EPA ID Number

**AG255**  
**ESE**  
**1/4-1/2**  
**0.306 mi.**  
**1618 ft.**  
**LAYOS TRUST FORMER**  
**901 HIGHLAND AVE. N.**  
**LOS ANGELES, CA 90038**  
**Site 1 of 2 in cluster AG**

**LUST**  
**Cortese**  
**CERS**  
**S105690594**  
**N/A**

**Relative:**  
**Lower**

LUST:

**Actual:**  
**281 ft.**

Name: LAYOS TRUST FORMER  
Address: 901 HIGHLAND AVE. N.  
City,State,Zip: LOS ANGELES, CA 90038  
Lead Agency: LOS ANGELES RWQCB (REGION 4)  
Case Type: LUST Cleanup Site  
Geo Track: [http://geotracker.waterboards.ca.gov/profile\\_report.asp?global\\_id=T0603774241](http://geotracker.waterboards.ca.gov/profile_report.asp?global_id=T0603774241)  
Global Id: T0603774241  
Latitude: 34.087234  
Longitude: -118.338938  
Status: Completed - Case Closed  
Status Date: 07/03/2012  
Case Worker: DMB  
RB Case Number: 900380470  
Local Agency: LOS ANGELES, CITY OF  
File Location: Regional Board  
Local Case Number: Not reported  
Potential Media Affect: Aquifer used for drinking water supply  
Potential Contaminants of Concern: Gasoline  
Site History: Not reported

LUST:

Global Id: T0603774241  
Contact Type: Regional Board Caseworker  
Contact Name: DAVID M. BJOSTAD  
Organization Name: LOS ANGELES RWQCB (REGION 4)  
Address: 320 W. 4th Street, Suite 200  
City: Los Angeles  
Email: dave.bjostad@waterboards.ca.gov  
Phone Number: Not reported

Global Id: T0603774241  
Contact Type: Local Agency Caseworker  
Contact Name: TBD  
Organization Name: LOS ANGELES, CITY OF  
Address: 200 N. MAIN ST. RM. 970  
City: LOS ANGELES  
Email: Not reported  
Phone Number: 2134826528

LUST:

Global Id: T0603774241  
Action Type: ENFORCEMENT  
Date: 04/07/2009  
Action: 13267 Requirement

Global Id: T0603774241  
Action Type: ENFORCEMENT  
Date: 08/31/2011  
Action: Staff Letter

Global Id: T0603774241  
Action Type: Other



Map ID  
Direction  
Distance  
Elevation

MAP FINDINGS

Site

Database(s)

EDR ID Number  
EPA ID Number

**LAYOS TRUST FORMER (Continued)**

**S105690594**

|              |                                       |
|--------------|---------------------------------------|
| Date:        | 11/07/2002                            |
| Action:      | Leak Reported                         |
| Global Id:   | T0603774241                           |
| Action Type: | RESPONSE                              |
| Date:        | 01/10/2003                            |
| Action:      | Other Report / Document               |
| Global Id:   | T0603774241                           |
| Action Type: | RESPONSE                              |
| Date:        | 06/15/2006                            |
| Action:      | Well Installation Report              |
| Global Id:   | T0603774241                           |
| Action Type: | ENFORCEMENT                           |
| Date:        | 04/21/2006                            |
| Action:      | Staff Letter                          |
| Global Id:   | T0603774241                           |
| Action Type: | ENFORCEMENT                           |
| Date:        | 08/22/2006                            |
| Action:      | Notice of Violation                   |
| Global Id:   | T0603774241                           |
| Action Type: | ENFORCEMENT                           |
| Date:        | 08/08/2003                            |
| Action:      | Notice to Comply                      |
| Global Id:   | T0603774241                           |
| Action Type: | RESPONSE                              |
| Date:        | 01/15/2012                            |
| Action:      | Monitoring Report - Semi-Annually     |
| Global Id:   | T0603774241                           |
| Action Type: | ENFORCEMENT                           |
| Date:        | 07/03/2012                            |
| Action:      | Closure/No Further Action Letter      |
| Global Id:   | T0603774241                           |
| Action Type: | RESPONSE                              |
| Date:        | 08/23/2011                            |
| Action:      | Soil and Water Investigation Workplan |
| Global Id:   | T0603774241                           |
| Action Type: | RESPONSE                              |
| Date:        | 12/15/2011                            |
| Action:      | Soil and Water Investigation Report   |
| Global Id:   | T0603774241                           |
| Action Type: | ENFORCEMENT                           |
| Date:        | 10/20/2003                            |
| Action:      | Staff Letter                          |
| Global Id:   | T0603774241                           |
| Action Type: | ENFORCEMENT                           |
| Date:        | 03/10/2003                            |
| Action:      | Staff Letter                          |

Map ID  
Direction  
Distance  
Elevation

MAP FINDINGS

Site

Database(s)

EDR ID Number  
EPA ID Number

**LAYOS TRUST FORMER (Continued)**

**S105690594**

|              |                                      |
|--------------|--------------------------------------|
| Global Id:   | T0603774241                          |
| Action Type: | ENFORCEMENT                          |
| Date:        | 12/18/2003                           |
| Action:      | Staff Letter                         |
| Global Id:   | T0603774241                          |
| Action Type: | ENFORCEMENT                          |
| Date:        | 06/30/2003                           |
| Action:      | Staff Letter                         |
| Global Id:   | T0603774241                          |
| Action Type: | ENFORCEMENT                          |
| Date:        | 12/09/2002                           |
| Action:      | Staff Letter                         |
| Global Id:   | T0603774241                          |
| Action Type: | ENFORCEMENT                          |
| Date:        | 07/29/2003                           |
| Action:      | Notice of Violation                  |
| Global Id:   | T0603774241                          |
| Action Type: | RESPONSE                             |
| Date:        | 06/15/2006                           |
| Action:      | Well Installation Report             |
| Global Id:   | T0603774241                          |
| Action Type: | ENFORCEMENT                          |
| Date:        | 07/03/2012                           |
| Action:      | Closure/No Further Action Letter     |
| Global Id:   | T0603774241                          |
| Action Type: | Other                                |
| Date:        | 11/07/2002                           |
| Action:      | Leak Discovery                       |
| Global Id:   | T0603774241                          |
| Action Type: | RESPONSE                             |
| Date:        | 08/12/2003                           |
| Action:      | Preliminary Site Assessment Workplan |
| Global Id:   | T0603774241                          |
| Action Type: | REMEDIATION                          |
| Date:        | 02/02/2002                           |
| Action:      | Excavation                           |

**LUST:**

|              |                        |
|--------------|------------------------|
| Global Id:   | T0603774241            |
| Status:      | Open - Case Begin Date |
| Status Date: | 04/26/2001             |
| Global Id:   | T0603774241            |
| Status:      | Open - Site Assessment |
| Status Date: | 04/26/2001             |
| Global Id:   | T0603774241            |
| Status:      | Open - Site Assessment |
| Status Date: | 10/03/2003             |

Map ID  
Direction  
Distance  
Elevation

MAP FINDINGS

Site

Database(s)

EDR ID Number  
EPA ID Number

**LAYOS TRUST FORMER (Continued)**

**S105690594**

Global Id: T0603774241  
Status: Open - Site Assessment  
Status Date: 10/20/2003  
  
Global Id: T0603774241  
Status: Completed - Case Closed  
Status Date: 07/03/2012

**LUST REG 4:**

Region: 4  
Regional Board: 04  
County: Los Angeles  
Facility Id: 900380470  
Status: Preliminary site assessment workplan submitted  
Substance: 8006619, UNK  
Substance Quantity: Not reported  
Local Case No: Not reported  
Case Type: Groundwater  
Abatement Method Used at the Site: Not reported  
Global ID: T0603774241  
W Global ID: Not reported  
Staff: WXT  
Local Agency: 19050  
Cross Street: Not reported  
Enforcement Type: DLSEL  
Date Leak Discovered: 11/7/2002  
Date Leak First Reported: 11/7/2002  
Date Leak Record Entered: Not reported  
Date Confirmation Began: 4/26/2001  
Date Leak Stopped: Not reported  
Date Case Last Changed on Database: Not reported  
Date the Case was Closed: Not reported  
How Leak Discovered: Not reported  
How Leak Stopped: Not reported  
Cause of Leak: UNK  
Leak Source: UNK  
Operator: Not reported  
Water System: Not reported  
Well Name: Not reported  
Approx. Dist To Production Well (ft): Not reported  
Source of Cleanup Funding: UNK  
Preliminary Site Assessment Workplan Submitted: 10/3/2003  
Preliminary Site Assessment Began: Not reported  
Pollution Characterization Began: Not reported  
Remediation Plan Submitted: Not reported  
Remedial Action Underway: Not reported  
Post Remedial Action Monitoring Began: Not reported  
Enforcement Action Date: Not reported  
Historical Max MTBE Date: Not reported  
Hist Max MTBE Conc in Groundwater: Not reported  
Hist Max MTBE Conc in Soil: Not reported  
Significant Interim Remedial Action Taken: Not reported  
GW Qualifier: Not reported  
Soil Qualifier: Not reported  
Organization: Not reported  
Owner Contact: Not reported

Map ID  
Direction  
Distance  
Elevation

MAP FINDINGS

Site

Database(s)

EDR ID Number  
EPA ID Number

**LAYOS TRUST FORMER (Continued)**

**S105690594**

Responsible Party: OREN KOULES  
RP Address: 7720 W. SUNSET BLVD.  
Program: LUST  
Lat/Long: 0 / 0  
Local Agency Staff: Not reported  
Beneficial Use: Not reported  
Priority: Not reported  
Cleanup Fund Id: Not reported  
Suspended: Not reported  
Assigned Name: Not reported  
Summary: Not reported

**CORTESE:**

Name: LAYOS TRUST FORMER  
Address: 901 HIGHLAND AVE. N.  
City,State,Zip: LOS ANGELES, CA 90038  
Region: CORTESE  
Envirostor Id: Not reported  
Global ID: T0603774241  
Site/Facility Type: LUST CLEANUP SITE  
Cleanup Status: COMPLETED - CASE CLOSED  
Status Date: Not reported  
Site Code: Not reported  
Latitude: Not reported  
Longitude: Not reported  
Owner: Not reported  
Enf Type: Not reported  
Swat R: Not reported  
Flag: active  
Order No: Not reported  
Waste Discharge System No: Not reported  
Effective Date: Not reported  
Region 2: Not reported  
WID Id: Not reported  
Solid Waste Id No: Not reported  
Waste Management Uit Name: Not reported  
File Name: Active Open

**CERS:**

Name: LAYOS TRUST FORMER  
Address: 901 HIGHLAND AVE. N.  
City,State,Zip: LOS ANGELES, CA 90038  
Site ID: 242562  
CERS ID: T0603774241  
CERS Description: Leaking Underground Storage Tank Cleanup Site

**Affiliation:**

Affiliation Type Desc: Local Agency Caseworker  
Entity Name: TBD - LOS ANGELES, CITY OF  
Entity Title: Not reported  
Affiliation Address: 200 N. MAIN ST. RM. 970  
Affiliation City: LOS ANGELES  
Affiliation State: CA  
Affiliation Country: Not reported  
Affiliation Zip: Not reported  
Affiliation Phone: 2134826528,

Map ID  
Direction  
Distance  
Elevation

MAP FINDINGS

Site

Database(s)

EDR ID Number  
EPA ID Number

**LAYOS TRUST FORMER (Continued)**

**S105690594**

Affiliation Type Desc: Regional Board Caseworker  
Entity Name: DAVID M. BJOSTAD - LOS ANGELES RWQCB (REGION 4)  
Entity Title: Not reported  
Affiliation Address: 320 W. 4th Street, Suite 200  
Affiliation City: Los Angeles  
Affiliation State: CA  
Affiliation Country: Not reported  
Affiliation Zip: Not reported  
Affiliation Phone: ,

**AG256**  
**SE**  
**1/4-1/2**  
**0.318 mi.**  
**1677 ft.**  
**V & R AUTO REPAIR**  
**859 HIGHLAND AVE N**  
**LOS ANGELES, CA 90038**  
**Site 2 of 2 in cluster AG**

**LUST**  
**Cortese**  
**ENF**  
**HIST CORTESE**  
**CERS**  
**S101297030**  
**N/A**

**Relative:**  
**Lower**  
**Actual:**  
**279 ft.**

**LUST:**  
Name: V & R AUTO REPAIR  
Address: 859 HIGHLAND AVE N  
City,State,Zip: LOS ANGELES, CA 90038  
Lead Agency: LOS ANGELES RWQCB (REGION 4)  
Case Type: LUST Cleanup Site  
Geo Track: [http://geotracker.waterboards.ca.gov/profile\\_report.asp?global\\_id=T0603700942](http://geotracker.waterboards.ca.gov/profile_report.asp?global_id=T0603700942)  
Global Id: T0603700942  
Latitude: 34.0862575  
Longitude: -118.3387583  
Status: Completed - Case Closed  
Status Date: 07/02/2012  
Case Worker: DMB  
RB Case Number: 900380325  
Local Agency: LOS ANGELES, CITY OF  
File Location: Regional Board  
Local Case Number: Not reported  
Potential Media Affect: Aquifer used for drinking water supply  
Potential Contaminants of Concern: Gasoline  
Site History: Not reported

**LUST:**  
Global Id: T0603700942  
Contact Type: Regional Board Caseworker  
Contact Name: DAVID M. BJOSTAD  
Organization Name: LOS ANGELES RWQCB (REGION 4)  
Address: 320 W. 4th Street, Suite 200  
City: Los Angeles  
Email: dave.bjostad@waterboards.ca.gov  
Phone Number: Not reported

Global Id: T0603700942  
Contact Type: Local Agency Caseworker  
Contact Name: ELOY LUNA  
Organization Name: LOS ANGELES, CITY OF  
Address: 200 North Main Street, Suite 1780  
City: LOS ANGELES  
Email: eloy.luna@lacity.org  
Phone Number: Not reported

Map ID  
Direction  
Distance  
Elevation

MAP FINDINGS

Site

Database(s)

EDR ID Number  
EPA ID Number

**V & R AUTO REPAIR (Continued)**

**S101297030**

LUST:

|              |  |
|--------------|--|
| Global Id:   | T0603700942  |
| Action Type: | ENFORCEMENT  |
| Date:        | 06/19/2007   |
| Action:      | Staff Letter   |
| Global Id:   | T0603700942  |
| Action Type: | ENFORCEMENT  |
| Date:        | 08/24/2007   |
| Action:      | Staff Letter   |
| Global Id:   | T0603700942  |
| Action Type: | ENFORCEMENT  |
| Date:        | 03/23/2009   |
| Action:      | Technical Correspondence / Assistance / Other            |
| Global Id:   | T0603700942  |
| Action Type: | ENFORCEMENT  |
| Date:        | 06/15/2009   |
| Action:      | Staff Letter   |
| Global Id:   | T0603700942  |
| Action Type: | ENFORCEMENT  |
| Date:        | 10/12/2009   |
| Action:      | Staff Letter   |
| Global Id:   | T0603700942  |
| Action Type: | ENFORCEMENT  |
| Date:        | 09/27/2011   |
| Action:      | Staff Letter   |
| Global Id:   | T0603700942  |
| Action Type: | Other  |
| Date:        | 06/12/1986   |
| Action:      | Leak Reported  |
| Global Id:   | T0603700942  |
| Action Type: | RESPONSE   |
| Date:        | 09/20/2009   |
| Action:      | Corrective Action Plan / Remedial Action Plan - Addendum |
| Global Id:   | T0603700942  |
| Action Type: | RESPONSE   |
| Date:        | 01/15/2010   |
| Action:      | Other Report / Document                                  |
| Global Id:   | T0603700942  |
| Action Type: | RESPONSE   |
| Date:        | 07/31/2002   |
| Action:      | Other Report / Document                                  |
| Global Id:   | T0603700942  |
| Action Type: | RESPONSE   |
| Date:        | 04/15/2009   |
| Action:      | Remedial Progress Report                                 |
| Global Id:   | T0603700942  |

Map ID  
Direction  
Distance  
Elevation

MAP FINDINGS

Site

Database(s)

EDR ID Number  
EPA ID Number

**V & R AUTO REPAIR (Continued)**

**S101297030**

|              |                                     |
|--------------|-------------------------------------|
| Action Type: | RESPONSE                            |
| Date:        | 03/10/2003                          |
| Action:      | Soil and Water Investigation Report |
| Global Id:   | T0603700942                         |
| Action Type: | RESPONSE                            |
| Date:        | 10/15/2002                          |
| Action:      | Monitoring Report - Quarterly       |
| Global Id:   | T0603700942                         |
| Action Type: | RESPONSE                            |
| Date:        | 01/15/2006                          |
| Action:      | Monitoring Report - Quarterly       |
| Global Id:   | T0603700942                         |
| Action Type: | RESPONSE                            |
| Date:        | 07/15/2006                          |
| Action:      | Monitoring Report - Quarterly       |
| Global Id:   | T0603700942                         |
| Action Type: | RESPONSE                            |
| Date:        | 04/15/2006                          |
| Action:      | Monitoring Report - Quarterly       |
| Global Id:   | T0603700942                         |
| Action Type: | RESPONSE                            |
| Date:        | 01/15/2007                          |
| Action:      | Monitoring Report - Quarterly       |
| Global Id:   | T0603700942                         |
| Action Type: | RESPONSE                            |
| Date:        | 07/15/2010                          |
| Action:      | Monitoring Report - Semi-Annually   |
| Global Id:   | T0603700942                         |
| Action Type: | RESPONSE                            |
| Date:        | 10/15/2012                          |
| Action:      | Well Destruction Report             |
| Global Id:   | T0603700942                         |
| Action Type: | ENFORCEMENT                         |
| Date:        | 02/18/2009                          |
| Action:      | Verbal Enforcement                  |
| Global Id:   | T0603700942                         |
| Action Type: | RESPONSE                            |
| Date:        | 01/15/2010                          |
| Action:      | Monitoring Report - Semi-Annually   |
| Global Id:   | T0603700942                         |
| Action Type: | RESPONSE                            |
| Date:        | 02/27/2009                          |
| Action:      | Other Report / Document             |
| Global Id:   | T0603700942                         |
| Action Type: | RESPONSE                            |
| Date:        | 08/25/2008                          |

Map ID  
Direction  
Distance  
Elevation

MAP FINDINGS

Site

Database(s)

EDR ID Number  
EPA ID Number

**V & R AUTO REPAIR (Continued)**

**S101297030**

|              |  |
|--------------|--|
| Action:      | Soil and Water Investigation Workplan                    |
| Global Id:   | T0603700942  |
| Action Type: | RESPONSE   |
| Date:        | 04/15/2009   |
| Action:      | Monitoring Report - Quarterly                            |
| Global Id:   | T0603700942  |
| Action Type: | RESPONSE   |
| Date:        | 07/15/2009   |
| Action:      | Monitoring Report - Semi-Annually                        |
| Global Id:   | T0603700942  |
| Action Type: | ENFORCEMENT  |
| Date:        | 09/17/2008   |
| Action:      | Staff Letter   |
| Global Id:   | T0603700942  |
| Action Type: | ENFORCEMENT  |
| Date:        | 07/02/2012   |
| Action:      | Closure/No Further Action Letter                         |
| Global Id:   | T0603700942  |
| Action Type: | ENFORCEMENT  |
| Date:        | 12/15/2009   |
| Action:      | Clean Up Fund - Case Closure Review Summary Report (RSR) |
| Global Id:   | T0603700942  |
| Action Type: | ENFORCEMENT  |
| Date:        | 06/08/2011   |
| Action:      | Clean Up Fund - Case Closure Review Summary Report (RSR) |
| Global Id:   | T0603700942  |
| Action Type: | Other  |
| Date:        | 05/14/1986   |
| Action:      | Leak Stopped   |
| Global Id:   | T0603700942  |
| Action Type: | RESPONSE   |
| Date:        | 10/15/2008   |
| Action:      | Monitoring Report - Quarterly                            |
| Global Id:   | T0603700942  |
| Action Type: | RESPONSE   |
| Date:        | 02/15/2009   |
| Action:      | Other Report / Document                                  |
| Global Id:   | T0603700942  |
| Action Type: | RESPONSE   |
| Date:        | 02/15/2009   |
| Action:      | Remedial Progress Report                                 |
| Global Id:   | T0603700942  |
| Action Type: | RESPONSE   |
| Date:        | 07/15/2009   |
| Action:      | Remedial Progress Report                                 |



Map ID  
Direction  
Distance  
Elevation

MAP FINDINGS

Site

Database(s)

EDR ID Number  
EPA ID Number

**V & R AUTO REPAIR (Continued)**

**S101297030**

|              |  |
|--------------|--|
| Global Id:   | T0603700942  |
| Action Type: | RESPONSE   |
| Date:        | 07/15/2008   |
| Action:      | Monitoring Report - Quarterly                            |
| Global Id:   | T0603700942  |
| Action Type: | RESPONSE   |
| Date:        | 08/25/2008   |
| Action:      | Corrective Action Plan / Remedial Action Plan - Addendum |
| Global Id:   | T0603700942  |
| Action Type: | RESPONSE   |
| Date:        | 01/15/2005   |
| Action:      | Monitoring Report - Quarterly                            |
| Global Id:   | T0603700942  |
| Action Type: | RESPONSE   |
| Date:        | 04/15/2005   |
| Action:      | Monitoring Report - Quarterly                            |
| Global Id:   | T0603700942  |
| Action Type: | RESPONSE   |
| Date:        | 07/15/2005   |
| Action:      | Monitoring Report - Quarterly                            |
| Global Id:   | T0603700942  |
| Action Type: | RESPONSE   |
| Date:        | 07/15/2004   |
| Action:      | Monitoring Report - Quarterly                            |
| Global Id:   | T0603700942  |
| Action Type: | RESPONSE   |
| Date:        | 04/15/2007   |
| Action:      | Remedial Progress Report                                 |
| Global Id:   | T0603700942  |
| Action Type: | RESPONSE   |
| Date:        | 05/02/2007   |
| Action:      | Request for Closure                                      |
| Global Id:   | T0603700942  |
| Action Type: | RESPONSE   |
| Date:        | 01/15/2008   |
| Action:      | Remedial Progress Report                                 |
| Global Id:   | T0603700942  |
| Action Type: | RESPONSE   |
| Date:        | 08/15/2007   |
| Action:      | Soil and Water Investigation Workplan                    |
| Global Id:   | T0603700942  |
| Action Type: | RESPONSE   |
| Date:        | 10/15/2007   |
| Action:      | Monitoring Report - Quarterly                            |
| Global Id:   | T0603700942  |
| Action Type: | RESPONSE   |

Map ID  
Direction  
Distance  
Elevation

MAP FINDINGS

Site

Database(s)

EDR ID Number  
EPA ID Number

**V & R AUTO REPAIR (Continued)**

**S101297030**

Date: 01/09/2008  
Action: CAP/RAP - Final Remediation / Design Plan

Global Id: T0603700942  
Action Type: RESPONSE  
Date: 07/15/2002  
Action: Monitoring Report - Quarterly

Global Id: T0603700942  
Action Type: RESPONSE  
Date: 01/15/2008  
Action: Monitoring Report - Quarterly

Global Id: T0603700942  
Action Type: RESPONSE  
Date: 01/15/2008  
Action: Remedial Progress Report

Global Id: T0603700942  
Action Type: RESPONSE  
Date: 04/15/2007  
Action: Monitoring Report - Quarterly

Global Id: T0603700942  
Action Type: RESPONSE  
Date: 08/15/2011  
Action: Remedial Progress Report

Global Id: T0603700942  
Action Type: RESPONSE  
Date: 07/15/2011  
Action: Monitoring Report - Semi-Annually

Global Id: T0603700942  
Action Type: RESPONSE  
Date: 08/15/2011  
Action: Soil and Water Investigation Workplan

Global Id: T0603700942  
Action Type: RESPONSE  
Date: 12/30/2011  
Action: Soil and Water Investigation Report

Global Id: T0603700942  
Action Type: RESPONSE  
Date: 12/28/2011  
Action: Request for Closure

Global Id: T0603700942  
Action Type: ENFORCEMENT  
Date: 08/18/2003  
Action: Staff Letter

Global Id: T0603700942  
Action Type: ENFORCEMENT  
Date: 10/29/2003  
Action: Staff Letter

Map ID  
Direction  
Distance  
Elevation

MAP FINDINGS

Site

Database(s)

EDR ID Number  
EPA ID Number

**V & R AUTO REPAIR (Continued)**

**S101297030**

|              |   |
|--------------|---|
| Global Id:   | T0603700942                               |
| Action Type: | ENFORCEMENT                               |
| Date:        | 10/15/2002                                |
| Action:      | Staff Letter                              |
| Global Id:   | T0603700942                               |
| Action Type: | ENFORCEMENT                               |
| Date:        | 03/14/2001                                |
| Action:      | * Historical Enforcement                  |
| Global Id:   | T0603700942                               |
| Action Type: | ENFORCEMENT                               |
| Date:        | 07/02/2012                                |
| Action:      | Closure/No Further Action Letter          |
| Global Id:   | T0603700942                               |
| Action Type: | RESPONSE                                  |
| Date:        | 02/15/2009                                |
| Action:      | Monitoring Report - Quarterly             |
| Global Id:   | T0603700942                               |
| Action Type: | RESPONSE                                  |
| Date:        | 09/05/2006                                |
| Action:      | Remedial Progress Report                  |
| Global Id:   | T0603700942                               |
| Action Type: | RESPONSE                                  |
| Date:        | 04/15/2004                                |
| Action:      | CAP/RAP - Final Remediation / Design Plan |
| Global Id:   | T0603700942                               |
| Action Type: | RESPONSE                                  |
| Date:        | 01/15/2004                                |
| Action:      | Monitoring Report - Quarterly             |
| Global Id:   | T0603700942                               |
| Action Type: | RESPONSE                                  |
| Date:        | 01/15/2003                                |
| Action:      | Monitoring Report - Quarterly             |
| Global Id:   | T0603700942                               |
| Action Type: | RESPONSE                                  |
| Date:        | 07/15/2003                                |
| Action:      | Monitoring Report - Quarterly             |
| Global Id:   | T0603700942                               |
| Action Type: | RESPONSE                                  |
| Date:        | 10/15/2003                                |
| Action:      | Soil and Water Investigation Workplan     |
| Global Id:   | T0603700942                               |
| Action Type: | RESPONSE                                  |
| Date:        | 10/15/2004                                |
| Action:      | Monitoring Report - Quarterly             |
| Global Id:   | T0603700942                               |
| Action Type: | RESPONSE                                  |

Map ID  
Direction  
Distance  
Elevation

MAP FINDINGS

Site

Database(s)

EDR ID Number  
EPA ID Number

**V & R AUTO REPAIR (Continued)**

**S101297030**

Date: 04/15/2004  
Action: Monitoring Report - Quarterly

Global Id: T0603700942  
Action Type: RESPONSE  
Date: 08/07/2007  
Action: Interim Remedial Action Plan

Global Id: T0603700942  
Action Type: RESPONSE  
Date: 04/15/2008  
Action: Monitoring Report - Quarterly

Global Id: T0603700942  
Action Type: ENFORCEMENT  
Date: 01/15/2003  
Action: Staff Letter

Global Id: T0603700942  
Action Type: ENFORCEMENT  
Date: 06/28/2002  
Action: Staff Letter

Global Id: T0603700942  
Action Type: ENFORCEMENT  
Date: 09/28/2007  
Action: Staff Letter

Global Id: T0603700942  
Action Type: ENFORCEMENT  
Date: 01/11/2008  
Action: Staff Letter

Global Id: T0603700942  
Action Type: ENFORCEMENT  
Date: 06/12/2012  
Action: Notification - Preclosure

Global Id: T0603700942  
Action Type: Other  
Date: 05/14/1986  
Action: Leak Discovery

Global Id: T0603700942  
Action Type: RESPONSE  
Date: 04/15/2003  
Action: Monitoring Report - Quarterly

Global Id: T0603700942  
Action Type: RESPONSE  
Date: 10/15/2003  
Action: Monitoring Report - Quarterly

Global Id: T0603700942  
Action Type: RESPONSE  
Date: 05/02/2007  
Action: Well Installation Report

Map ID  
Direction  
Distance  
Elevation

MAP FINDINGS

Site

Database(s)

EDR ID Number  
EPA ID Number

**V & R AUTO REPAIR (Continued)**

**S101297030**

|              |  |
|--------------|--|
| Global Id:   | T0603700942  |
| Action Type: | RESPONSE   |
| Date:        | 07/15/2007   |
| Action:      | Monitoring Report - Quarterly  |
| Global Id:   | T0603700942  |
| Action Type: | RESPONSE   |
| Date:        | 09/25/2007   |
| Action:      | Other Workplan   |
| Global Id:   | T0603700942  |
| Action Type: | RESPONSE   |
| Date:        | 01/15/2008   |
| Action:      | Other Report / Document  |
| Global Id:   | T0603700942  |
| Action Type: | RESPONSE   |
| Date:        | 07/15/2010   |
| Action:      | Remedial Progress Report   |
| Global Id:   | T0603700942  |
| Action Type: | RESPONSE   |
| Date:        | 01/15/2011   |
| Action:      | Monitoring Report - Semi-Annually  |
| Global Id:   | T0603700942  |
| Action Type: | REMEDIATION  |
| Date:        | 08/01/1989   |
| Action:      | Excavation   |
| Global Id:   | T0603700942  |
| Action Type: | REMEDIATION  |
| Date:        | 12/15/2006   |
| Action:      | Ex Situ Physical/Chemical Treatment (other than P&T, SVE, or Excavation) |
| Global Id:   | T0603700942  |
| Action Type: | REMEDIATION  |
| Date:        | 06/23/2004   |
| Action:      | Soil Vapor Extraction (SVE)  |
| Global Id:   | T0603700942  |
| Action Type: | REMEDIATION  |
| Date:        | 06/23/2004   |
| Action:      | Pump & Treat (P&T) Groundwater   |
| LUST:        |  |
| Global Id:   | T0603700942  |
| Status:      | Open - Case Begin Date   |
| Status Date: | 05/14/1986   |
| Global Id:   | T0603700942  |
| Status:      | Open - Site Assessment   |
| Status Date: | 11/09/1989   |
| Global Id:   | T0603700942  |
| Status:      | Open - Site Assessment   |
| Status Date: | 03/10/2003   |

Map ID  
Direction  
Distance  
Elevation

MAP FINDINGS

Site

Database(s)

EDR ID Number  
EPA ID Number

**V & R AUTO REPAIR (Continued)**

**S101297030**

|              |                                |
|--------------|--------------------------------|
| Global Id:   | T0603700942                    |
| Status:      | Open - Site Assessment         |
| Status Date: | 10/02/2003                     |
| Global Id:   | T0603700942                    |
| Status:      | Open - Remediation             |
| Status Date: | 12/30/2004                     |
| Global Id:   | T0603700942                    |
| Status:      | Open - Remediation             |
| Status Date: | 03/15/2006                     |
| Global Id:   | T0603700942                    |
| Status:      | Open - Verification Monitoring |
| Status Date: | 07/19/2006                     |
| Global Id:   | T0603700942                    |
| Status:      | Open - Remediation             |
| Status Date: | 09/05/2006                     |
| Global Id:   | T0603700942                    |
| Status:      | Open - Remediation             |
| Status Date: | 12/15/2006                     |
| Global Id:   | T0603700942                    |
| Status:      | Open - Remediation             |
| Status Date: | 05/02/2007                     |
| Global Id:   | T0603700942                    |
| Status:      | Open - Site Assessment         |
| Status Date: | 08/15/2007                     |
| Global Id:   | T0603700942                    |
| Status:      | Open - Remediation             |
| Status Date: | 12/18/2007                     |
| Global Id:   | T0603700942                    |
| Status:      | Open - Remediation             |
| Status Date: | 01/09/2008                     |
| Global Id:   | T0603700942                    |
| Status:      | Open - Remediation             |
| Status Date: | 02/17/2009                     |
| Global Id:   | T0603700942                    |
| Status:      | Open - Site Assessment         |
| Status Date: | 01/25/2010                     |
| Global Id:   | T0603700942                    |
| Status:      | Open - Remediation             |
| Status Date: | 04/16/2010                     |
| Global Id:   | T0603700942                    |
| Status:      | Completed - Case Closed        |
| Status Date: | 07/02/2012                     |

Map ID  
Direction  
Distance  
Elevation

MAP FINDINGS

Site

Database(s)

EDR ID Number  
EPA ID Number

**V & R AUTO REPAIR (Continued)**

**S101297030**

LUST REG 4:

|   |                            |                                |
|---|----------------------------|--------------------------------|
| Region:   | 4                          |                                |
| Regional Board:                                 | 04                         |                                |
| County:   | Los Angeles                |                                |
| Facility Id:                                    | 900380325                  |                                |
| Status:   | Pollution Characterization |                                |
| Substance:                                      | Gasoline                   |                                |
| Substance Quantity:                             | Not reported               |                                |
| Local Case No:                                  | Not reported               |                                |
| Case Type:                                      | Groundwater                |                                |
| Abatement Method Used at the Site:              | Not reported               |                                |
| Global ID:                                      | T0603700942                |                                |
| W Global ID:                                    | Not reported               |                                |
| Staff:  | TCS                        |                                |
| Local Agency:                                   | 19050                      |                                |
| Cross Street:                                   | WILLOUGHBY AVE             |                                |
| Enforcement Type:                               | SEL                        |                                |
| Date Leak Discovered:                           | 5/14/1986                  |                                |
| Date Leak First Reported:                       |                            | 6/12/1986                      |
| Date Leak Record Entered:                       | 12/31/1986                 |                                |
| Date Confirmation Began:                        | 11/9/1989                  |                                |
| Date Leak Stopped:                              | 5/14/1986                  |                                |
| Date Case Last Changed on Database:             |                            | 7/24/2002                      |
| Date the Case was Closed:                       |                            | Not reported                   |
| How Leak Discovered:                            | Tank Test                  |                                |
| How Leak Stopped:                               | Not reported               |                                |
| Cause of Leak:                                  | UNK                        |                                |
| Leak Source:                                    | Tank                       |                                |
| Operator:                                       | Not reported               |                                |
| Water System:                                   | Not reported               |                                |
| Well Name:                                      | Not reported               |                                |
| Approx. Dist To Production Well (ft):           |                            | 11520.197976193785649093217875 |
| Source of Cleanup Funding:                      |                            | Tank                           |
| Preliminary Site Assessment Workplan Submitted: | 11/9/1989                  |                                |
| Preliminary Site Assessment Began:              | 11/9/1989                  |                                |
| Pollution Characterization Began:               | 10/2/2003                  |                                |
| Remediation Plan Submitted:                     | Not reported               |                                |
| Remedial Action Underway:                       | Not reported               |                                |
| Post Remedial Action Monitoring Began:          | Not reported               |                                |
| Enforcement Action Date:                        | 3/14/2001                  |                                |
| Historical Max MTBE Date:                       | 1/1/1965                   |                                |
| Hist Max MTBE Conc in Groundwater:              | 2440                       |                                |
| Hist Max MTBE Conc in Soil:                     | 678                        |                                |
| Significant Interim Remedial Action Taken:      | Not reported               |                                |
| GW Qualifier:                                   | Not reported               |                                |
| Soil Qualifier:                                 | =                          |                                |
| Organization:                                   | Not reported               |                                |
| Owner Contact:                                  | Not reported               |                                |
| Responsible Party:                              | STEVE RIDENOUR             |                                |
| RP Address:                                     | 5900 CHERRY AVE.           |                                |
| Program:  | LUST                       |                                |
| Lat/Long:                                       | 34.0862575 / -1            |                                |
| Local Agency Staff:                             | PEJ                        |                                |
| Beneficial Use:                                 | Not reported               |                                |
| Priority:                                       | Not reported               |                                |
| Cleanup Fund Id:                                | Not reported               |                                |
| Suspended:                                      | Not reported               |                                |

Map ID  
Direction  
Distance  
Elevation

MAP FINDINGS

Site

Database(s)

EDR ID Number  
EPA ID Number

**V & R AUTO REPAIR (Continued)**

**S101297030**

Assigned Name: Not reported  
Summary: 5/4/00 1ST QTR GW MON RPT 2000; 8/11/00 2ND QTR GW MON RPT 2000;  
10/25/00 3RD QTR GW MON RPT 2000; 1/22/01 4THF QTR GW MON RPT 2000;  
4/18/01 1ST QTR GW MON RPT 2001

**CORTESE:**

Name: V & R AUTO REPAIR  
Address: 859 HIGHLAND AVE N  
City,State,Zip: LOS ANGELES, CA 90038  
Region: CORTESE  
Envirostor Id: Not reported  
Global ID: T0603700942  
Site/Facility Type: LUST CLEANUP SITE  
Cleanup Status: COMPLETED - CASE CLOSED  
Status Date: Not reported  
Site Code: Not reported  
Latitude: Not reported  
Longitude: Not reported  
Owner: Not reported  
Enf Type: Not reported  
Swat R: Not reported  
Flag: active  
Order No: Not reported  
Waste Discharge System No: Not reported  
Effective Date: Not reported  
Region 2: Not reported  
WID Id: Not reported  
Solid Waste Id No: Not reported  
Waste Management Uit Name: Not reported  
File Name: Active Open

**ENF:**

Name: V & R AUTO REPAIR  
Address: 859 HIGHLAND AVE N  
City,State,Zip: LOS ANGELES, CA 90038  
Region: 4  
Facility Id: 269877  
Agency Name: V & R Auto Repair  
Place Type: Facility  
Place Subtype: Not reported  
Facility Type: Not reported  
Agency Type: Privately-Owned Business  
# Of Agencies: 1  
Place Latitude: 34.086338  
Place Longitude: -118.338586  
SIC Code 1: Not reported  
SIC Desc 1: Not reported  
SIC Code 2: Not reported  
SIC Desc 2: Not reported  
SIC Code 3: Not reported  
SIC Desc 3: Not reported  
NAICS Code 1: Not reported  
NAICS Desc 1: Not reported  
NAICS Code 2: Not reported  
NAICS Desc 2: Not reported  
NAICS Code 3: Not reported



Map ID  
Direction  
Distance  
Elevation

MAP FINDINGS

Site

Database(s)

EDR ID Number  
EPA ID Number

**V & R AUTO REPAIR (Continued)**

**S101297030**

|                                  |  |
|----------------------------------|--|
| NAICS Desc 3:                    | Not reported   |
| # Of Places:                     | 1  |
| Source Of Facility:              | Reg Meas   |
| Design Flow:                     | Not reported   |
| Threat To Water Quality:         | Not reported   |
| Complexity:                      | Not reported   |
| Pretreatment:                    | Not reported   |
| Facility Waste Type:             | Not reported   |
| Facility Waste Type 2:           | Not reported   |
| Facility Waste Type 3:           | Not reported   |
| Facility Waste Type 4:           | Not reported   |
| Program:                         | UST  |
| Program Category1:               | TANKS  |
| Program Category2:               | TANKS  |
| # Of Programs:                   | 1  |
| WDID:                            | 900380325  |
| Reg Measure Id:                  | 168693   |
| Reg Measure Type:                | Unregulated  |
| Region:                          | 4  |
| Order #:                         | Not reported   |
| Npdes# CA#:                      | Not reported   |
| Major-Minor:                     | Not reported   |
| Npdes Type:                      | Not reported   |
| Reclamation:                     | Not reported   |
| Dredge Fill Fee:                 | Not reported   |
| 301H:                            | Not reported   |
| Application Fee Amt Received:    | Not reported   |
| Status:                          | Never Active   |
| Status Date:                     | 02/20/2013   |
| Effective Date:                  | Not reported   |
| Expiration/Review Date:          | Not reported   |
| Termination Date:                | Not reported   |
| WDR Review - Amend:              | Not reported   |
| WDR Review - Revise/Renew:       | Not reported   |
| WDR Review - Rescind:            | Not reported   |
| WDR Review - No Action Required: | Not reported   |
| WDR Review - Pending:            | Not reported   |
| WDR Review - Planned:            | Not reported   |
| Status Enrollee:                 | N  |
| Individual/General:              | I  |
| Fee Code:                        | Not reported   |
| Direction/Voice:                 | Passive  |
| Enforcement Id(EID):             | 230165   |
| Region:                          | 4  |
| Order / Resolution Number:       | UNKNOWN  |
| Enforcement Action Type:         | Staff Enforcement Letter   |
| Effective Date:                  | 05/02/2000   |
| Adoption/Issuance Date:          | Not reported   |
| Achieve Date:                    | 5/9/2000   |
| Termination Date:                | 05/02/2000   |
| ACL Issuance Date:               | Not reported   |
| EPL Issuance Date:               | Not reported   |
| Status:                          | Historical   |
| Title:                           | Enforcement - 900380325  |
| Description:                     | Level 1 enforcement letter sent 5/2/00 for FTS groundwater monitoring report & technical report. |
| Program:                         | UST  |

Map ID  
Direction  
Distance  
Elevation

MAP FINDINGS

Site

Database(s)

EDR ID Number  
EPA ID Number

**V & R AUTO REPAIR (Continued)**

**S101297030**

Latest Milestone Completion Date: Not reported  
# Of Programs1: 1  
Total Assessment Amount: 0  
Initial Assessed Amount: 0  
Liability \$ Amount: 0  
Project \$ Amount: 0  
Liability \$ Paid: 0  
Project \$ Completed: 0  
Total \$ Paid/Completed Amount: 0

**HIST CORTESE:**

edr\_fname: V & R AUTO REPAIR  
edr\_fadd1: 859 HIGHLAND  
City,State,Zip: LOS ANGELES, CA 90038  
Region: CORTESE  
Facility County Code: 19  
Reg By: LTNKA  
Reg Id: 900380325

edr\_fname: RIZZOLLI'S AUTOMOTIVE  
edr\_fadd1: 859 HIGHLAND  
City,State,Zip: LOS ANGELES, CA 90038  
Region: CORTESE  
Facility County Code: 19  
Reg By: LTNKA  
Reg Id: 108

**CERS:**

Name: V & R AUTO REPAIR  
Address: 859 HIGHLAND AVE N  
City,State,Zip: LOS ANGELES, CA 90038  
Site ID: 191135  
CERS ID: T0603700942  
CERS Description: Leaking Underground Storage Tank Cleanup Site

**Affiliation:**

Affiliation Type Desc: Local Agency Caseworker  
Entity Name: ELOY LUNA - LOS ANGELES, CITY OF  
Entity Title: Not reported  
Affiliation Address: 200 North Main Street, Suite 1780  
Affiliation City: LOS ANGELES  
Affiliation State: CA  
Affiliation Country: Not reported  
Affiliation Zip: Not reported  
Affiliation Phone: ,

Affiliation Type Desc: Regional Board Caseworker  
Entity Name: DAVID M. BJOSTAD - LOS ANGELES RWQCB (REGION 4)  
Entity Title: Not reported  
Affiliation Address: 320 W. 4th Street, Suite 200  
Affiliation City: Los Angeles  
Affiliation State: CA  
Affiliation Country: Not reported  
Affiliation Zip: Not reported  
Affiliation Phone: ,

Map ID  
Direction  
Distance  
Elevation

MAP FINDINGS

Site

Database(s)

EDR ID Number  
EPA ID Number

**AF257**  
**ESE**  
**1/4-1/2**  
**0.327 mi.**  
**1728 ft.**  
**Relative:**  
**Higher**  
**Actual:**  
**284 ft.**

**AMERICAN LINEN**  
**900 HIGHLAND AVE N**  
**LOS ANGELES, CA 90038**  
**Site 3 of 3 in cluster AF**

**LUST**  
**S101629327**  
**N/A**  
**SWEEPS UST**  
**HIST UST**  
**CA FID UST**  
**Cortese**  
**EMI**  
**HIST CORTESE**  
**CERS**

LUST:  
Name: AMERICAN LINEN  
Address: 900 HIGHLAND AVE N  
City,State,Zip: LOS ANGELES, CA 90038  
Lead Agency: LOS ANGELES RWQCB (REGION 4)  
Case Type: LUST Cleanup Site  
Geo Track: [http://geotracker.waterboards.ca.gov/profile\\_report.asp?global\\_id=T0603700937](http://geotracker.waterboards.ca.gov/profile_report.asp?global_id=T0603700937)  
Global Id: T0603700937  
Latitude: 34.087655  
Longitude: -118.338202  
Status: Completed - Case Closed  
Status Date: 04/27/1999  
Case Worker: WXT  
RB Case Number: 900380270  
Local Agency: LOS ANGELES, CITY OF  
File Location: Not reported  
Local Case Number: Not reported  
Potential Media Affect: Aquifer used for drinking water supply  
Potential Contaminants of Concern: Diesel  
Site History: Not reported

LUST:  
Global Id: T0603700937  
Contact Type: Regional Board Caseworker  
Contact Name: WEIXING TONG  
Organization Name: LOS ANGELES RWQCB (REGION 4)  
Address: Not reported  
City: R4 UNKNOWN  
Email: wtong@waterboards.ca.gov  
Phone Number: Not reported

Global Id: T0603700937  
Contact Type: Local Agency Caseworker  
Contact Name: ELOY LUNA  
Organization Name: LOS ANGELES, CITY OF  
Address: 200 North Main Street, Suite 1780  
City: LOS ANGELES  
Email: eloy.luna@lacity.org  
Phone Number: Not reported

LUST:  
Global Id: T0603700937  
Action Type: Other  
Date: 04/22/1988  
Action: Leak Reported

Global Id: T0603700937  
Action Type: Other  
Date: 12/28/1997  
Action: Leak Stopped

Map ID  
Direction  
Distance  
Elevation

MAP FINDINGS

Site

Database(s)

EDR ID Number  
EPA ID Number

**AMERICAN LINEN (Continued)**

**S101629327**

Global Id: T0603700937  
Action Type: Other  
Date: 12/28/1987  
Action: Leak Discovery

**LUST:**

Global Id: T0603700937  
Status: Open - Case Begin Date  
Status Date: 12/28/1987

Global Id: T0603700937  
Status: Open - Site Assessment  
Status Date: 12/28/1987

Global Id: T0603700937  
Status: Open - Remediation  
Status Date: 05/27/1988

Global Id: T0603700937  
Status: Open - Site Assessment  
Status Date: 05/27/1988

Global Id: T0603700937  
Status: Open - Site Assessment  
Status Date: 11/23/1988

Global Id: T0603700937  
Status: Open - Verification Monitoring  
Status Date: 12/22/1998

Global Id: T0603700937  
Status: Completed - Case Closed  
Status Date: 04/27/1999

**LUST REG 4:**

Region: 4  
Regional Board: 04  
County: Los Angeles  
Facility Id: 900380270  
Status: Case Closed  
Substance: Diesel  
Substance Quantity: Not reported  
Local Case No: Not reported  
Case Type: Groundwater  
Abatement Method Used at the Site: EDFP  
Global ID: T0603700937  
W Global ID: Not reported  
Staff: WXT  
Local Agency: 19050  
Cross Street: WILLOUGHBY  
Enforcement Type: Not reported  
Date Leak Discovered: 12/28/1987  
Date Leak First Reported: 4/22/1988  
Date Leak Record Entered: 4/29/1988  
Date Confirmation Began: 12/28/1987

Map ID  
Direction  
Distance  
Elevation

MAP FINDINGS

Site

Database(s)

EDR ID Number  
EPA ID Number

**AMERICAN LINEN (Continued)**

**S101629327**

Date Leak Stopped: 12/28/1997  
Date Case Last Changed on Database: 7/12/1999  
Date the Case was Closed: 4/27/1999  
How Leak Discovered: Tank Closure  
How Leak Stopped: Not reported  
Cause of Leak: UNK  
Leak Source: Tank  
Operator: JIM GINNETTI  
Water System: Not reported  
Well Name: Not reported  
Approx. Dist To Production Well (ft): 11597.104799267065411208554742  
Source of Cleanup Funding: Tank  
Preliminary Site Assessment Workplan Submitted: 12/28/1987  
Preliminary Site Assessment Began: 5/27/1988  
Pollution Characterization Began: 11/23/1988  
Remediation Plan Submitted: 5/27/1988  
Remedial Action Underway: Not reported  
Post Remedial Action Monitoring Began: 12/22/1998  
Enforcement Action Date: Not reported  
Historical Max MTBE Date: Not reported  
Hist Max MTBE Conc in Groundwater: Not reported  
Hist Max MTBE Conc in Soil: Not reported  
Significant Interim Remedial Action Taken: Yes  
GW Qualifier: Not reported  
Soil Qualifier: Not reported  
Organization: Not reported  
Owner Contact: Not reported  
Responsible Party: STEINER CORPORATION  
RP Address: 505 E. SOUTH TEMPLE, SALT LAKE CITY, UTAH 84102  
Program: LUST  
Lat/Long: 34.0870295 / -1  
Local Agency Staff: PEJ  
Beneficial Use: Not reported  
Priority: LOP/HIGH - ADMINISTRATIVE (CLOSURE/SB2004/ENFORCEMENT)  
Cleanup Fund Id: Not reported  
Suspended: Not reported  
Assigned Name: Not reported  
Summary: 12/18/97 - 0.13' FP IN MW-1; 01/14/98 - 4TH QTR 1998 GW MON &  
SAMPLING; 02/01/99 - REQUEST FOR SITE CLOSURE; 4/8/99 1ST QTR GW MON  
RPT 1999; 7/12/99 WELL ABANDONMENT

**SWEEPS UST:**

Name: STEINER AMERICAN CORPORATION  
Address: 900 N HIGHLAND AVE  
City: LOS ANGELES  
Status: Not reported  
Comp Number: 4806  
Number: Not reported  
Board Of Equalization: Not reported  
Referral Date: Not reported  
Action Date: Not reported  
Created Date: Not reported  
Owner Tank Id: Not reported  
SWRCB Tank Id: Not reported  
Tank Status: Not reported  
Capacity: Not reported  
Active Date: Not reported

Map ID  
Direction  
Distance  
Elevation

MAP FINDINGS

Site

Database(s)

EDR ID Number  
EPA ID Number

**AMERICAN LINEN (Continued)**

**S101629327**

Tank Use: Not reported  
STG: Not reported  
Content: Not reported  
Number Of Tanks: Not reported

**HIST UST:**

Name: STEINER CORPORATION  
Address: 900 NORTH HIGHLAND AVENUE  
City,State,Zip: LOS ANGELES, CA 90038  
File Number: 00028888  
URL: <http://geotracker.waterboards.ca.gov/ustpdfs/pdf/00028888.pdf>  
Region: Not reported  
Facility ID: Not reported  
Facility Type: Not reported  
Other Type: Not reported  
Contact Name: Not reported  
Telephone: Not reported  
Owner Name: Not reported  
Owner Address: Not reported  
Owner City,St,Zip: Not reported  
Total Tanks: Not reported

Tank Num: Not reported  
Container Num: Not reported  
Year Installed: Not reported  
Tank Capacity: Not reported  
Tank Used for: Not reported  
Type of Fuel: Not reported  
Container Construction Thickness: Not reported  
Leak Detection: Not reported

[Click here for Geo Tracker PDF:](#)

**CA FID UST:**

Facility ID: 19005520  
Regulated By: UTKNI  
Regulated ID: Not reported  
Cortese Code: Not reported  
SIC Code: Not reported  
Facility Phone: 2130000000  
Mail To: Not reported  
Mailing Address: 900 N HIGHLAND AVE  
Mailing Address 2: Not reported  
Mailing City,St,Zip: LOS ANGELES 900380000  
Contact: Not reported  
Contact Phone: Not reported  
DUNS Number: Not reported  
NPDES Number: Not reported  
EPA ID: Not reported  
Comments: Not reported  
Status: Inactive

**CORTESE:**

Name: AMERICAN LINEN  
Address: 900 HIGHLAND AVE N  
City,State,Zip: LOS ANGELES, CA 90038

Map ID  
Direction  
Distance  
Elevation

MAP FINDINGS

Site

Database(s)

EDR ID Number  
EPA ID Number

**AMERICAN LINEN (Continued)**

**S101629327**

Region: CORTESE  
Envirostor Id: Not reported  
Global ID: T0603700937  
Site/Facility Type: LUST CLEANUP SITE  
Cleanup Status: COMPLETED - CASE CLOSED  
Status Date: Not reported  
Site Code: Not reported  
Latitude: Not reported  
Longitude: Not reported  
Owner: Not reported  
Enf Type: Not reported  
Swat R: Not reported  
Flag: active  
Order No: Not reported  
Waste Discharge System No: Not reported  
Effective Date: Not reported  
Region 2: Not reported  
WID Id: Not reported  
Solid Waste Id No: Not reported  
Waste Management Uit Name: Not reported  
File Name: Active Open

**EMI:**

Name: STEINER CORP, AMERICAN LINEN S  
Address: 900 N HIGHLAND AVE  
City,State,Zip: LOS ANGELES, CA 90038  
Year: 1987  
County Code: 19  
Air Basin: SC  
Facility ID: 18606  
Air District Name: SC  
SIC Code: 7211  
Air District Name: SOUTH COAST AQMD  
Community Health Air Pollution Info System: Not reported  
Consolidated Emission Reporting Rule: Not reported  
Total Organic Hydrocarbon Gases Tons/Yr: 0  
Reactive Organic Gases Tons/Yr: 0  
Carbon Monoxide Emissions Tons/Yr: 0  
NOX - Oxides of Nitrogen Tons/Yr: 0  
SOX - Oxides of Sulphur Tons/Yr: 0  
Particulate Matter Tons/Yr: 0  
Part. Matter 10 Micrometers and Smlr Tons/Yr: 0

Name: STEINER CORP, AMERICAN LINEN S  
Address: 900 N HIGHLAND AVE  
City,State,Zip: LOS ANGELES, CA 90038  
Year: 1990  
County Code: 19  
Air Basin: SC  
Facility ID: 18606  
Air District Name: SC  
SIC Code: 7213  
Air District Name: SOUTH COAST AQMD  
Community Health Air Pollution Info System: Not reported  
Consolidated Emission Reporting Rule: Not reported  
Total Organic Hydrocarbon Gases Tons/Yr: 0  
Reactive Organic Gases Tons/Yr: 0

Map ID  
Direction  
Distance  
Elevation

MAP FINDINGS

Site

Database(s)

EDR ID Number  
EPA ID Number

**AMERICAN LINEN (Continued)**

**S101629327**

Carbon Monoxide Emissions Tons/Yr: 0  
NOX - Oxides of Nitrogen Tons/Yr: 0  
SOX - Oxides of Sulphur Tons/Yr: 0  
Particulate Matter Tons/Yr: 0  
Part. Matter 10 Micrometers and Smllr Tons/Yr:0

**HIST CORTESE:**

edr\_fname: AMERICAN LINEN  
edr\_fadd1: 900 HIGHLAND  
City,State,Zip: LOS ANGELES, CA 92670  
Region: CORTESE  
Facility County Code: 19  
Reg By: LTNKA  
Reg Id: 900380270

**CERS:**

Name: AMERICAN LINEN  
Address: 900 HIGHLAND AVE N  
City,State,Zip: LOS ANGELES, CA 90038  
Site ID: 207534  
CERS ID: T0603700937  
CERS Description: Leaking Underground Storage Tank Cleanup Site

**Affiliation:**

Affiliation Type Desc: Local Agency Caseworker  
Entity Name: ELOY LUNA - LOS ANGELES, CITY OF  
Entity Title: Not reported  
Affiliation Address: 200 North Main Street, Suite 1780  
Affiliation City: LOS ANGELES  
Affiliation State: CA  
Affiliation Country: Not reported  
Affiliation Zip: Not reported  
Affiliation Phone: ,  
  
Affiliation Type Desc: Regional Board Caseworker  
Entity Name: WEIXING TONG - LOS ANGELES RWQCB (REGION 4)  
Entity Title: Not reported  
Affiliation Address: Not reported  
Affiliation City: R4 UNKNOWN  
Affiliation State: CA  
Affiliation Country: Not reported  
Affiliation Zip: Not reported  
Affiliation Phone: ,

258  
East  
1/4-1/2  
0.365 mi.  
1927 ft.

**CREST NATIONAL**  
**6721 W ROMAINE ST**  
**HOLLYWOOD, CA 90038**

**ENVIROSTOR**  
**LOS ANGELES CO. HMS**  
**HAZMAT**

**S106915350**  
**N/A**

**Relative:**  
**Higher**

**ENVIROSTOR:**

**Actual:**  
**291 ft.**

Name: CREST NATIONAL OPTICAL MEDIA  
Address: 6721 ROMAINE STREET  
City,State,Zip: HOLLYWOOD, CA 90038  
Facility ID: 71003359  
Status: No Action Required



Map ID  
Direction  
Distance  
Elevation

MAP FINDINGS

Site

Database(s)

EDR ID Number  
EPA ID Number

**CREST NATIONAL (Continued)**

**S106915350**

Status Date: Not reported  
Site Code: Not reported  
Site Type: Tiered Permit  
Site Type Detailed: Tiered Permit  
Acres: Not reported  
NPL: NO  
Regulatory Agencies: NONE SPECIFIED  
Lead Agency: NONE SPECIFIED  
Program Manager: Not reported  
Supervisor: Not reported  
Division Branch: Cleanup Chatsworth  
Assembly: 50  
Senate: 26  
Special Program: Not reported  
Restricted Use: NO  
Site Mgmt Req: NONE SPECIFIED  
Funding: Not reported  
Latitude: 34.08931  
Longitude: -118.3370  
APN: NONE SPECIFIED  
Past Use: NONE SPECIFIED  
Potential COC: NONE SPECIFIED  
Confirmed COC: NONE SPECIFIED  
Potential Description: NONE SPECIFIED  
Alias Name: CAL000146050  
Alias Type: EPA Identification Number  
Alias Name: 71003359  
Alias Type: Envirostor ID Number

**Completed Info:**

Completed Area Name: PROJECT WIDE  
Completed Sub Area Name: Not reported  
Completed Document Type: Phase I Verification  
Completed Date: 01/22/2003  
Comments: NO AOCs

Completed Area Name: PROJECT WIDE  
Completed Sub Area Name: Not reported  
Completed Document Type: Phase 1 Non-Submittal  
Completed Date: 01/19/2001  
Comments: Not reported

Completed Area Name: PROJECT WIDE  
Completed Sub Area Name: Not reported  
Completed Document Type: Phase I Verification  
Completed Date: 01/22/2003  
Comments: No AOCs; No action required.

Future Area Name: Not reported  
Future Sub Area Name: Not reported  
Future Document Type: Not reported  
Future Due Date: Not reported  
Schedule Area Name: Not reported  
Schedule Sub Area Name: Not reported  
Schedule Document Type: Not reported  
Schedule Due Date: Not reported  
Schedule Revised Date: Not reported

Map ID  
Direction  
Distance  
Elevation

MAP FINDINGS

Site

Database(s)

EDR ID Number  
EPA ID Number

**CREST NATIONAL (Continued)**

**S106915350**

LOS ANGELES CO. HMS:

Name: CREST NATIONAL  
Address: 6721 W ROMAINE ST  
City,State,Zip: HOLLYWOOD, CA 90038  
Region: LA  
Permit Category: Not reported  
Facility Id: 18251-025371  
Facility Type: Not reported  
Facility Status: OPEN  
Area: 5F  
Permit Number: Not reported  
Permit Status: Not reported

LOS ANGELES HM:

Name: CREST NATIONAL OPTICAL MEDIA  
Address: 6721 W ROMAINE ST  
City,State,Zip: LOS ANGELES, CA 90038  
Facility ID: FA0029696  
Last Run Date: 04/19/2021  
Status: INACTIVE

AH259  
East  
1/4-1/2  
0.386 mi.  
2038 ft.

**EASTMAN KODAK COMPANY**  
**6700 SANTA MONICA BLVD**  
**HOLLYWOOD, CA 90038**  
  
**Site 1 of 2 in cluster AH**

**ENVIROSTOR**  
**LUST**  
**VCP**  
**DEED**  
**Cortese**  
**CERS**

**S109348450**  
**N/A**

**Relative:**  
**Higher**

**Actual:**  
**299 ft.**

ENVIROSTOR:

Name: KODAK HOLLYWOOD CAMPUS  
Address: 6700 SANTA MONICA BOULEVARD & 1017 NORTH LAS PALMAS  
City,State,Zip: LOS ANGELES, CA 90038  
Facility ID: 60002229  
Status: Certified O&M - Land Use Restrictions Only  
Status Date: 04/14/2017  
Site Code: 301718  
Site Type: Voluntary Cleanup  
Site Type Detailed: Voluntary Cleanup  
Acres: 4.25  
NPL: NO  
Regulatory Agencies: SMBRP  
Lead Agency: SMBRP  
Program Manager: Laura Radke  
Supervisor: Juli Propes  
Division Branch: Cleanup Chatsworth  
Assembly: , 50  
Senate: , 26  
Special Program: Voluntary Cleanup Program  
Restricted Use: YES  
Site Mgmt Req: NONE SPECIFIED  
Funding: Responsible Party  
Latitude: 34.09  
Longitude: -118.3363  
APN: NONE SPECIFIED  
Past Use: NONE SPECIFIED  
Potential COC: NONE SPECIFIED  
Confirmed COC: NONE SPECIFIED

Map ID  
Direction  
Distance  
Elevation

MAP FINDINGS

Site

Database(s)

EDR ID Number  
EPA ID Number

**EASTMAN KODAK COMPANY (Continued)**

**S109348450**

Potential Description: NONE SPECIFIED  
Alias Name: T10000007706  
Alias Type: GeoTracker Global ID  
Alias Name: 301718  
Alias Type: Project Code (Site Code)  
Alias Name: 60002229  
Alias Type: Envirostor ID Number

**Completed Info:**

Completed Area Name: PROJECT WIDE  
Completed Sub Area Name: Not reported  
Completed Document Type: Annual Oversight Cost Estimate  
Completed Date: 01/23/2019  
Comments: COMPLETE

Completed Area Name: PROJECT WIDE  
Completed Sub Area Name: Not reported  
Completed Document Type: Post HARP Form  
Completed Date: 08/23/2021  
Comments: Not reported

Completed Area Name: PROJECT WIDE  
Completed Sub Area Name: Not reported  
Completed Document Type: Annual Oversight Cost Estimate  
Completed Date: 09/20/2021  
Comments: Not reported

Completed Area Name: PROJECT WIDE  
Completed Sub Area Name: Not reported  
Completed Document Type: Pre-HARP Form  
Completed Date: 08/20/2021  
Comments: Not reported

Completed Area Name: PROJECT WIDE  
Completed Sub Area Name: Not reported  
Completed Document Type: Certification  
Completed Date: 03/15/2017  
Comments: Not reported

Completed Area Name: PROJECT WIDE  
Completed Sub Area Name: Not reported  
Completed Document Type: Correspondence  
Completed Date: 10/11/2018  
Comments: Certified mail October 12, 2018

Completed Area Name: PROJECT WIDE  
Completed Sub Area Name: Not reported  
Completed Document Type: Annual Oversight Cost Estimate  
Completed Date: 09/10/2020  
Comments: Not reported

Completed Area Name: PROJECT WIDE  
Completed Sub Area Name: Not reported  
Completed Document Type: Annual Oversight Cost Estimate  
Completed Date: 09/24/2019  
Comments: Not reported

Completed Area Name: PROJECT WIDE

Map ID  
Direction  
Distance  
Elevation

MAP FINDINGS

Site

Database(s)

EDR ID Number  
EPA ID Number

**EASTMAN KODAK COMPANY (Continued)**

**S109348450**

Completed Sub Area Name: Not reported  
Completed Document Type: Land Use Restriction  
Completed Date: 02/09/2017  
Comments: Not reported

Completed Area Name: PROJECT WIDE  
Completed Sub Area Name: Not reported  
Completed Document Type: Standard Voluntary Agreement  
Completed Date: 09/21/2015  
Comments: VCA fully executed

Completed Area Name: PROJECT WIDE  
Completed Sub Area Name: Not reported  
Completed Document Type: Site Characterization Report  
Completed Date: 09/08/2016  
Comments: LUC is required.

Completed Area Name: PROJECT WIDE  
Completed Sub Area Name: Not reported  
Completed Document Type: Land Use Restriction Monitoring Report  
Completed Date: 11/14/2018  
Comments: Not reported

Completed Area Name: PROJECT WIDE  
Completed Sub Area Name: Not reported  
Completed Document Type: Land Use Restriction Monitoring Report  
Completed Date: 07/26/2019  
Comments: Not reported

Completed Area Name: PROJECT WIDE  
Completed Sub Area Name: Not reported  
Completed Document Type: Land Use Restriction Monitoring Report  
Completed Date: 11/04/2020  
Comments: Not reported

Completed Area Name: PROJECT WIDE  
Completed Sub Area Name: Not reported  
Completed Document Type: 5 Year Review Reports  
Completed Date: 08/24/2021  
Comments: Not reported

Completed Area Name: PROJECT WIDE  
Completed Sub Area Name: Not reported  
Completed Document Type: Land Use Restriction Monitoring Report  
Completed Date: 08/10/2021  
Comments: Not reported

Completed Area Name: PROJECT WIDE  
Completed Sub Area Name: Not reported  
Completed Document Type: Fieldwork  
Completed Date: 08/20/2021  
Comments: Not reported

Future Area Name: Not reported  
Future Sub Area Name: Not reported  
Future Document Type: Not reported  
Future Due Date: Not reported

Map ID  
Direction  
Distance  
Elevation

MAP FINDINGS

Site

Database(s)

EDR ID Number  
EPA ID Number

**EASTMAN KODAK COMPANY (Continued)**

**S109348450**

Schedule Area Name: Not reported  
Schedule Sub Area Name: Not reported  
Schedule Document Type: Not reported  
Schedule Due Date: Not reported  
Schedule Revised Date: Not reported

**LUST:**

Name: EASTMAN KODAK COMPANY  
Address: 6700 SANTA MONICA BLVD  
City,State,Zip: HOLLYWOOD, CA 90038  
Lead Agency: LOS ANGELES RWQCB (REGION 4)  
Case Type: LUST Cleanup Site  
Geo Track: [http://geotracker.waterboards.ca.gov/profile\\_report.asp?global\\_id=T0603700912](http://geotracker.waterboards.ca.gov/profile_report.asp?global_id=T0603700912)  
Global Id: T0603700912  
Latitude: 34.0907714  
Longitude: -118.3355612  
Status: Completed - Case Closed  
Status Date: 10/20/1997  
Case Worker: JH  
RB Case Number: 900380016  
Local Agency: LOS ANGELES, CITY OF  
File Location: Not reported  
Local Case Number: Not reported  
Potential Media Affect: Aquifer used for drinking water supply  
Potential Contaminants of Concern: Gasoline  
Site History: Not reported

**LUST:**

Global Id: T0603700912  
Contact Type: Regional Board Caseworker  
Contact Name: JAY HUANG  
Organization Name: LOS ANGELES RWQCB (REGION 4)  
Address: 320 WEST 4TH STREET, SUITE 200  
City: LOS ANGELES  
Email: [jhuang@waterboards.ca.gov](mailto:jhuang@waterboards.ca.gov)  
Phone Number: 2135766711

Global Id: T0603700912  
Contact Type: Local Agency Caseworker  
Contact Name: ELOY LUNA  
Organization Name: LOS ANGELES, CITY OF  
Address: 200 North Main Street, Suite 1780  
City: LOS ANGELES  
Email: [eloy.luna@lacity.org](mailto:eloy.luna@lacity.org)  
Phone Number: Not reported

**LUST:**

Global Id: T0603700912  
Action Type: Other  
Date: 04/11/1985  
Action: Leak Reported

Global Id: T0603700912  
Action Type: ENFORCEMENT  
Date: 11/13/2008  
Action: Staff Letter

Map ID  
Direction  
Distance  
Elevation

MAP FINDINGS

Site

Database(s)

EDR ID Number  
EPA ID Number

**EASTMAN KODAK COMPANY (Continued)**

**S109348450**

LUST:

Global Id: T0603700912  
Status: Open - Case Begin Date  
Status Date: 04/11/1985  
  
Global Id: T0603700912  
Status: Open - Site Assessment  
Status Date: 07/14/1988  
  
Global Id: T0603700912  
Status: Open - Verification Monitoring  
Status Date: 01/10/1996  
  
Global Id: T0603700912  
Status: Completed - Case Closed  
Status Date: 10/20/1997

Name: KODAK FACILITY FORMER  
Address: 6700 SANTA MONICA BLVD  
City,State,Zip: HOLLYWOOD, CA 90038  
Lead Agency: DEPARTMENT OF TOXIC SUBSTANCES CONTROL  
Case Type: LUST Cleanup Site  
Geo Track: [http://geotracker.waterboards.ca.gov/profile\\_report.asp?global\\_id=T10000007706](http://geotracker.waterboards.ca.gov/profile_report.asp?global_id=T10000007706)  
Global Id: T10000007706  
Latitude: 34.09038  
Longitude: -118.33673  
Status: Open - Site Assessment  
Status Date: 01/06/2016  
Case Worker: Not reported  
RB Case Number: Not reported  
Local Agency: Not reported  
File Location: Not reported  
Local Case Number: 900380016A  
Potential Media Affect: Not reported  
Potential Contaminants of Concern: Not reported  
Site History: Not reported

LUST:

Global Id: T10000007706  
Contact Type: Regional Board Caseworker  
Contact Name: JAMES RYAN  
Organization Name: LOS ANGELES RWQCB (REGION 4)  
Address: West 4th Street, Suite 200  
City: LOS ANGELES  
Email: jamesw.ryan@waterboards.ca.gov  
Phone Number: 2135766711

LUST:

Global Id: T10000007706  
Action Type: ENFORCEMENT  
Date: 09/19/2015  
Action: Referral to Regional Board  
  
Global Id: T10000007706  
Action Type: ENFORCEMENT  
Date: 01/06/2016

Map ID  
Direction  
Distance  
Elevation

MAP FINDINGS

Site

Database(s)

EDR ID Number  
EPA ID Number

**EASTMAN KODAK COMPANY (Continued)**

**S109348450**

Action: Staff Letter

Global Id: T10000007706  
Action Type: RESPONSE  
Date: 03/21/2016  
Action: Other Report / Document

Global Id: T10000007706  
Action Type: ENFORCEMENT  
Date: 02/18/2016  
Action: Staff Letter

Global Id: T10000007706  
Action Type: Other  
Date: 09/19/2015  
Action: Leak Discovery

Global Id: T10000007706  
Action Type: Other  
Date: 09/19/2015  
Action: Leak Reported

Global Id: T10000007706  
Action Type: ENFORCEMENT  
Date: 08/02/2016  
Action: Referral to Other State Agency

Global Id: T10000007706  
Action Type: Other  
Date: 09/19/2015  
Action: Leak Began

**LUST:**

Global Id: T10000007706  
Status: Open - Case Begin Date  
Status Date: 09/19/2015

Global Id: T10000007706  
Status: Open - Inactive  
Status Date: 09/19/2015

Global Id: T10000007706  
Status: Open - Site Assessment  
Status Date: 01/06/2016

**VCP:**

Name: KODAK HOLLYWOOD CAMPUS  
Address: 6700 SANTA MONICA BOULEVARD & 1017 NORTH LAS PALMAS  
City,State,Zip: LOS ANGELES, CA 90038  
Facility ID: 60002229  
Site Type: Voluntary Cleanup  
Site Type Detail: Voluntary Cleanup  
Site Mgmt. Req.: NONE SPECIFIED  
Acres: 4.25  
National Priorities List: NO

Map ID  
Direction  
Distance  
Elevation

MAP FINDINGS

Site

Database(s)

EDR ID Number  
EPA ID Number

**EASTMAN KODAK COMPANY (Continued)**

**S109348450**

Cleanup Oversight Agencies: SMBRP  
Lead Agency: SMBRP  
Lead Agency Description: DTSC - Site Cleanup Program  
Project Manager: Laura Radke  
Supervisor: Juli Propes  
Division Branch: Cleanup Chatsworth  
Site Code: 301718  
Assembly: , 50  
Senate: , 26  
Special Programs Code: Voluntary Cleanup Program  
Status: Certified O&M - Land Use Restrictions Only  
Status Date: 04/14/2017  
Restricted Use: YES  
Funding: Responsible Party  
Lat/Long: 34.09 / -118.3363  
APN: NONE SPECIFIED  
Past Use: NONE SPECIFIED  
Potential COC: NONE SPECIFIED  
Confirmed COC: NONE SPECIFIED  
Potential Description: NONE SPECIFIED  
Alias Name: T10000007706  
Alias Type: GeoTracker Global ID  
Alias Name: 301718  
Alias Type: Project Code (Site Code)  
Alias Name: 60002229  
Alias Type: Envirostor ID Number

**Completed Info:**

Completed Area Name: PROJECT WIDE  
Completed Sub Area Name: Not reported  
Completed Document Type: Annual Oversight Cost Estimate  
Completed Date: 01/23/2019  
Comments: COMPLETE

Completed Area Name: PROJECT WIDE  
Completed Sub Area Name: Not reported  
Completed Document Type: Post HARP Form  
Completed Date: 08/23/2021  
Comments: Not reported

Completed Area Name: PROJECT WIDE  
Completed Sub Area Name: Not reported  
Completed Document Type: Annual Oversight Cost Estimate  
Completed Date: 09/20/2021  
Comments: Not reported

Completed Area Name: PROJECT WIDE  
Completed Sub Area Name: Not reported  
Completed Document Type: Pre-HARP Form  
Completed Date: 08/20/2021  
Comments: Not reported

Completed Area Name: PROJECT WIDE  
Completed Sub Area Name: Not reported  
Completed Document Type: Certification  
Completed Date: 03/15/2017  
Comments: Not reported



Map ID  
Direction  
Distance  
Elevation

MAP FINDINGS

Site

Database(s)

EDR ID Number  
EPA ID Number

**EASTMAN KODAK COMPANY (Continued)**

**S109348450**

Completed Area Name: PROJECT WIDE  
Completed Sub Area Name: Not reported  
Completed Document Type: Correspondence  
Completed Date: 10/11/2018  
Comments: Certified mail October 12, 2018

Completed Area Name: PROJECT WIDE  
Completed Sub Area Name: Not reported  
Completed Document Type: Annual Oversight Cost Estimate  
Completed Date: 09/10/2020  
Comments: Not reported

Completed Area Name: PROJECT WIDE  
Completed Sub Area Name: Not reported  
Completed Document Type: Annual Oversight Cost Estimate  
Completed Date: 09/24/2019  
Comments: Not reported

Completed Area Name: PROJECT WIDE  
Completed Sub Area Name: Not reported  
Completed Document Type: Land Use Restriction  
Completed Date: 02/09/2017  
Comments: Not reported

Completed Area Name: PROJECT WIDE  
Completed Sub Area Name: Not reported  
Completed Document Type: Standard Voluntary Agreement  
Completed Date: 09/21/2015  
Comments: VCA fully executed

Completed Area Name: PROJECT WIDE  
Completed Sub Area Name: Not reported  
Completed Document Type: Site Characterization Report  
Completed Date: 09/08/2016  
Comments: LUC is required.

Completed Area Name: PROJECT WIDE  
Completed Sub Area Name: Not reported  
Completed Document Type: Land Use Restriction Monitoring Report  
Completed Date: 11/14/2018  
Comments: Not reported

Completed Area Name: PROJECT WIDE  
Completed Sub Area Name: Not reported  
Completed Document Type: Land Use Restriction Monitoring Report  
Completed Date: 07/26/2019  
Comments: Not reported

Completed Area Name: PROJECT WIDE  
Completed Sub Area Name: Not reported  
Completed Document Type: Land Use Restriction Monitoring Report  
Completed Date: 11/04/2020  
Comments: Not reported

Completed Area Name: PROJECT WIDE  
Completed Sub Area Name: Not reported  
Completed Document Type: 5 Year Review Reports

Map ID  
Direction  
Distance  
Elevation

MAP FINDINGS

Site

Database(s)

EDR ID Number  
EPA ID Number

**EASTMAN KODAK COMPANY (Continued)**

**S109348450**

Completed Date: 08/24/2021  
Comments: Not reported

Completed Area Name: PROJECT WIDE  
Completed Sub Area Name: Not reported  
Completed Document Type: Land Use Restriction Monitoring Report  
Completed Date: 08/10/2021  
Comments: Not reported

Completed Area Name: PROJECT WIDE  
Completed Sub Area Name: Not reported  
Completed Document Type: Fieldwork  
Completed Date: 08/20/2021  
Comments: Not reported

Future Area Name: Not reported  
Future Sub Area Name: Not reported  
Future Document Type: Not reported  
Future Due Date: Not reported  
Schedule Area Name: Not reported  
Schedule Sub Area Name: Not reported  
Schedule Document Type: Not reported  
Schedule Due Date: Not reported  
Schedule Revised Date: Not reported

**DEED:**

Name: KODAK HOLLYWOOD CAMPUS  
Address: 6700 SANTA MONICA BOULEVARD & 1017 NORTH LAS PALMAS  
City,State,Zip: LOS ANGELES, CA 90038  
Envirostor ID: 60002229  
Area: PROJECT WIDE  
Sub Area: Not reported  
Site Type: VOLUNTARY CLEANUP  
Status: CERTIFIED O&M - LAND USE RESTRICTIONS ONLY  
Agency: Not reported  
Covenant Uploaded: Not reported  
Deed Date(s): 02/09/2017  
File Name: Envirostor Land Use Restrictions

**CORTESE:**

Name: KODAK FACILITY FORMER  
Address: 6700 SANTA MONICA BLVD  
City,State,Zip: HOLLYWOOD, CA 90038  
Region: CORTESE  
Envirostor Id: Not reported  
Global ID: T10000007706  
Site/Facility Type: LUST CLEANUP SITE  
Cleanup Status: OPEN - SITE ASSESSMENT  
Status Date: Not reported  
Site Code: Not reported  
Latitude: Not reported  
Longitude: Not reported  
Owner: Not reported  
Enf Type: Not reported  
Swat R: Not reported  
Flag: active

Map ID  
Direction  
Distance  
Elevation

MAP FINDINGS

Site

Database(s)

EDR ID Number  
EPA ID Number

**EASTMAN KODAK COMPANY (Continued)**

**S109348450**

Order No: Not reported  
Waste Discharge System No: Not reported  
Effective Date: Not reported  
Region 2: Not reported  
WID Id: Not reported  
Solid Waste Id No: Not reported  
Waste Management Uit Name: Not reported  
File Name: Active Open

Name: EASTMAN KODAK COMPANY  
Address: 6700 SANTA MONICA BLVD  
City,State,Zip: HOLLYWOOD, CA 90038  
Region: CORTESE  
Envirostor Id: Not reported  
Global ID: T0603700912  
Site/Facility Type: LUST CLEANUP SITE  
Cleanup Status: COMPLETED - CASE CLOSED  
Status Date: Not reported  
Site Code: Not reported  
Latitude: Not reported  
Longitude: Not reported  
Owner: Not reported  
Enf Type: Not reported  
Swat R: Not reported  
Flag: active  
Order No: Not reported  
Waste Discharge System No: Not reported  
Effective Date: Not reported  
Region 2: Not reported  
WID Id: Not reported  
Solid Waste Id No: Not reported  
Waste Management Uit Name: Not reported  
File Name: Active Open

CERS:  
Name: EASTMAN KODAK COMPANY  
Address: 6700 SANTA MONICA BLVD  
City,State,Zip: HOLLYWOOD, CA 90038  
Site ID: 256313  
CERS ID: T0603700912  
CERS Description: Leaking Underground Storage Tank Cleanup Site

Affiliation:  
Affiliation Type Desc: Local Agency Caseworker  
Entity Name: ELOY LUNA - LOS ANGELES, CITY OF  
Entity Title: Not reported  
Affiliation Address: 200 North Main Street, Suite 1780  
Affiliation City: LOS ANGELES  
Affiliation State: CA  
Affiliation Country: Not reported  
Affiliation Zip: Not reported  
Affiliation Phone: ,

Affiliation Type Desc: Regional Board Caseworker  
Entity Name: JAY HUANG - LOS ANGELES RWQCB (REGION 4)  
Entity Title: Not reported  
Affiliation Address: 320 WEST 4TH STREET, SUITE 200

Map ID  
Direction  
Distance  
Elevation

MAP FINDINGS

Site

Database(s)

EDR ID Number  
EPA ID Number

**EASTMAN KODAK COMPANY (Continued)**

**S109348450**

Affiliation City: LOS ANGELES  
Affiliation State: CA  
Affiliation Country: Not reported  
Affiliation Zip: Not reported  
Affiliation Phone: 2135766711,

Name: KODAK FACILITY FORMER  
Address: 6700 SANTA MONICA BLVD  
City,State,Zip: HOLLYWOOD, CA 90038  
Site ID: 358292  
CERS ID: T10000007706  
CERS Description: Leaking Underground Storage Tank Cleanup Site

Affiliation:  
Affiliation Type Desc: Regional Board Caseworker  
Entity Name: JAMES RYAN - LOS ANGELES RWQCB (REGION 4)  
Entity Title: Not reported  
Affiliation Address: West 4th Street, Suite 200  
Affiliation City: LOS ANGELES  
Affiliation State: CA  
Affiliation Country: Not reported  
Affiliation Zip: Not reported  
Affiliation Phone: 2135766711,

**260**  
**West**  
**1/4-1/2**  
**0.388 mi.**  
**2049 ft.**

**SHANNON LUMINOUS METALS CO.**  
**7356 SANTA MONICA BLVD.**  
**HOLLYWOOD, CA**

**FUSRAP** **1016603111**  
**N/A**

**Relative:**  
**Lower**

**Actual:**  
**283 ft.**

FUSRAP:  
Site Name: SHANNON LUMINOUS METALS CO.  
Site Id: CA.0-03  
Site Status: Eliminated from consideration under FUSRAP  
Designated Name: Not Designated  
Alternate Name: Shannon Luminous Metals  
Location Street Address: 7356 SANTA MONICA BLVD.  
Location City: HOLLYWOOD  
Location State: CA  
Location County: Not reported  
Evaluation Year: 1987  
Site Operations: Research and development of uranium use in luminous paint pigments in the 1950s.  
Site Disposition: Eliminated - No Authority - NRC licensed  
Radioactive Materials Handled: Yes  
Primary Radioactive Materials Handled: Uranium  
Radiological Survey(S): No  
Long Term Care Requirements: Not reported  
Historical Operations: Not reported  
Website URL: [http://www.lm.doe.gov/Considered\\_Sites/Shannon\\_Luminous\\_Metals\\_Co\\_-\\_CA\\_0-03](http://www.lm.doe.gov/Considered_Sites/Shannon_Luminous_Metals_Co_-_CA_0-03)

Map ID  
Direction  
Distance  
Elevation

MAP FINDINGS

Site

Database(s)

EDR ID Number  
EPA ID Number

**AI261**  
**NE**  
**1/4-1/2**  
**0.394 mi.**  
**2079 ft.**  
**MASSACHI CHEVRON**  
**1255 HIGHLAND AVE N**  
**LOS ANGELES, CA 90038**  
**Site 1 of 2 in cluster AI**

**LUST**  
**Cortese**  
**CERS**  
**S104773308**  
**N/A**

**Relative:**  
**Higher**

**Actual:**  
**316 ft.**

LUST:

Name: MASSACHI CHEVRON  
Address: 1255 HIGHLAND AVE N  
City,State,Zip: LOS ANGELES, CA 90038  
Lead Agency: LOS ANGELES RWQCB (REGION 4)  
Case Type: LUST Cleanup Site  
Geo Track: [http://geotracker.waterboards.ca.gov/profile\\_report.asp?global\\_id=T0603793039](http://geotracker.waterboards.ca.gov/profile_report.asp?global_id=T0603793039)  
Global Id: T0603793039  
Latitude: 34.093579  
Longitude: -118.338817  
Status: Completed - Case Closed  
Status Date: 10/11/2002  
Case Worker: Not reported  
RB Case Number: 900380443  
Local Agency: LOS ANGELES, CITY OF  
File Location: Not reported  
Local Case Number: Not reported  
Potential Media Affect: Aquifer used for drinking water supply  
Potential Contaminants of Concern: Gasoline  
Site History: Not reported

LUST:

Global Id: T0603793039  
Contact Type: Local Agency Caseworker  
Contact Name: ELOY LUNA  
Organization Name: LOS ANGELES, CITY OF  
Address: 200 North Main Street, Suite 1780  
City: LOS ANGELES  
Email: eloy.luna@lacity.org  
Phone Number: Not reported

LUST:

Global Id: T0603793039  
Action Type: Other  
Date: 06/28/2000  
Action: Leak Reported

Global Id: T0603793039  
Action Type: RESPONSE  
Date: 07/31/2002  
Action: Other Report / Document

Global Id: T0603793039  
Action Type: RESPONSE  
Date: 04/15/2002  
Action: Monitoring Report - Quarterly

Global Id: T0603793039  
Action Type: RESPONSE  
Date: 07/15/2002  
Action: Monitoring Report - Quarterly

Global Id: T0603793039

Map ID  
Direction  
Distance  
Elevation

MAP FINDINGS

Site

Database(s)

EDR ID Number  
EPA ID Number

**MASSACHI CHEVRON (Continued)**

**S104773308**

|              |                                    |
|--------------|------------------------------------|
| Action Type: | Other                              |
| Date:        | 06/13/2000                         |
| Action:      | Leak Stopped                       |
| Global Id:   | T0603793039                        |
| Action Type: | ENFORCEMENT                        |
| Date:        | 03/05/2001                         |
| Action:      | * Historical Enforcement           |
| Global Id:   | T0603793039                        |
| Action Type: | RESPONSE                           |
| Date:        | 08/21/2003                         |
| Action:      | Well Installation Report           |
| Global Id:   | T0603793039                        |
| Action Type: | ENFORCEMENT                        |
| Date:        | 06/13/2001                         |
| Action:      | Staff Letter                       |
| Global Id:   | T0603793039                        |
| Action Type: | ENFORCEMENT                        |
| Date:        | 10/11/2002                         |
| Action:      | Closure/No Further Action Letter   |
| Global Id:   | T0603793039                        |
| Action Type: | ENFORCEMENT                        |
| Date:        | 06/24/2002                         |
| Action:      | Staff Letter                       |
| Global Id:   | T0603793039                        |
| Action Type: | ENFORCEMENT                        |
| Date:        | 05/31/2002                         |
| Action:      | Site Visit / Inspection / Sampling |
| Global Id:   | T0603793039                        |
| Action Type: | ENFORCEMENT                        |
| Date:        | 10/03/2001                         |
| Action:      | Staff Letter                       |
| Global Id:   | T0603793039                        |
| Action Type: | Other                              |
| Date:        | 06/13/2000                         |
| Action:      | Leak Discovery                     |

**LUST:**

|              |                                |
|--------------|--------------------------------|
| Global Id:   | T0603793039                    |
| Status:      | Open - Case Begin Date         |
| Status Date: | 06/13/2000                     |
| Global Id:   | T0603793039                    |
| Status:      | Open - Site Assessment         |
| Status Date: | 06/13/2000                     |
| Global Id:   | T0603793039                    |
| Status:      | Open - Verification Monitoring |
| Status Date: | 06/28/2000                     |

Map ID  
Direction  
Distance  
Elevation

MAP FINDINGS

Site

Database(s)

EDR ID Number  
EPA ID Number

**MASSACHI CHEVRON (Continued)**

**S104773308**

Global Id: T0603793039  
Status: Open - Site Assessment  
Status Date: 08/01/2000  
  
Global Id: T0603793039  
Status: Open - Site Assessment  
Status Date: 03/05/2001  
  
Global Id: T0603793039  
Status: Completed - Case Closed  
Status Date: 10/11/2002

**LUST REG 4:**

Region: 4  
Regional Board: 04  
County: Los Angeles  
Facility Id: 900380443  
Status: Case Closed  
Substance: Gasoline  
Substance Quantity: Not reported  
Local Case No: Not reported  
Case Type: Groundwater  
Abatement Method Used at the Site: Excavate and Dispose  
Global ID: T0603793039  
W Global ID: Not reported  
Staff: MSH  
Local Agency: 19050  
Cross Street: FOUNTAIN AVE  
Enforcement Type: CLOS  
Date Leak Discovered: 6/13/2000  
Date Leak First Reported: 6/28/2000  
Date Leak Record Entered: Not reported  
Date Confirmation Began: 6/13/2000  
Date Leak Stopped: 6/13/2000  
Date Case Last Changed on Database: 7/15/2002  
Date the Case was Closed: 10/11/2002  
How Leak Discovered: Repair Tank  
How Leak Stopped: Not reported  
Cause of Leak: Corrosion  
Leak Source: Tank  
Operator: Not reported  
Water System: Not reported  
Well Name: Not reported  
Approx. Dist To Production Well (ft): 13086.765692897934405949273574  
Source of Cleanup Funding: Tank  
Preliminary Site Assessment Workplan Submitted: 8/1/2000  
Preliminary Site Assessment Began: Not reported  
Pollution Characterization Began: 3/5/2001  
Remediation Plan Submitted: Not reported  
Remedial Action Underway: Not reported  
Post Remedial Action Monitoring Began: 6/28/2000  
Enforcement Action Date: 3/5/2001  
Historical Max MTBE Date: 8/27/2000  
Hist Max MTBE Conc in Groundwater: 11  
Hist Max MTBE Conc in Soil: 6.3  
Significant Interim Remedial Action Taken: Not reported

Map ID  
Direction  
Distance  
Elevation

MAP FINDINGS

Site

Database(s)

EDR ID Number  
EPA ID Number

**MASSACHI CHEVRON (Continued)**

**S104773308**

GW Qualifier: Not reported  
Soil Qualifier: =  
Organization: Not reported  
Owner Contact: Not reported  
Responsible Party: JACQUE MASSACHI  
RP Address: 1425 N. CAHUENGA BLVD.  
Program: LUST  
Lat/Long: 34.093579 / -1  
Local Agency Staff: PEJ  
Beneficial Use: Not reported  
Priority: Not reported  
Cleanup Fund Id: Not reported  
Suspended: Not reported  
Assigned Name: Not reported  
Summary: 2/16/01 WP FOR INSTALL. OF GW MON WELLS

**CORTESE:**

Name: MASSACHI CHEVRON  
Address: 1255 HIGHLAND AVE N  
City,State,Zip: LOS ANGELES, CA 90038  
Region: CORTESE  
Envirostor Id: Not reported  
Global ID: T0603793039  
Site/Facility Type: LUST CLEANUP SITE  
Cleanup Status: COMPLETED - CASE CLOSED  
Status Date: Not reported  
Site Code: Not reported  
Latitude: Not reported  
Longitude: Not reported  
Owner: Not reported  
Enf Type: Not reported  
Swat R: Not reported  
Flag: active  
Order No: Not reported  
Waste Discharge System No: Not reported  
Effective Date: Not reported  
Region 2: Not reported  
WID Id: Not reported  
Solid Waste Id No: Not reported  
Waste Management Uit Name: Not reported  
File Name: Active Open

**CERS:**

Name: MASSACHI CHEVRON  
Address: 1255 HIGHLAND AVE N  
City,State,Zip: LOS ANGELES, CA 90038  
Site ID: 242031  
CERS ID: T0603793039  
CERS Description: Leaking Underground Storage Tank Cleanup Site

**Affiliation:**

Affiliation Type Desc: Local Agency Caseworker  
Entity Name: ELOY LUNA - LOS ANGELES, CITY OF  
Entity Title: Not reported  
Affiliation Address: 200 North Main Street, Suite 1780  
Affiliation City: LOS ANGELES  
Affiliation State: CA



Map ID  
Direction  
Distance  
Elevation

MAP FINDINGS

Site

Database(s)

EDR ID Number  
EPA ID Number

**MASSACHI CHEVRON (Continued)**

**S104773308**

Affiliation Country: Not reported  
Affiliation Zip: Not reported  
Affiliation Phone: ,

**AH262**  
**East**  
**1/4-1/2**  
**0.427 mi.**  
**2256 ft.**

**UNOCAL STATION/AL-SAL OIL CO**  
**6678 SANTA MONICA BLVD**  
**HOLLYWOOD, CA 90038**

**Site 2 of 2 in cluster AH**

**LUST**  
**Cortese**  
**HIST CORTESE**  
**CERS**  
**HWTS**

**S100865981**  
**N/A**

**Relative:**  
**Higher**

**Actual:**  
**299 ft.**

**LUST:**

Name: GOLDEN STATE ENTERPRISES / 76 UNOCAL  
Address: 6678 SANTA MONICA BLVD  
City,State,Zip: LOS ANGELES, CA 90038  
Lead Agency: LOS ANGELES RWQCB (REGION 4)  
Case Type: LUST Cleanup Site  
Geo Track: [http://geotracker.waterboards.ca.gov/profile\\_report.asp?global\\_id=T10000006398](http://geotracker.waterboards.ca.gov/profile_report.asp?global_id=T10000006398)  
Global Id: T10000006398  
Latitude: 34.090407  
Longitude: -118.336012  
Status: Completed - Case Closed  
Status Date: 07/11/2016  
Case Worker: JC  
RB Case Number: 900380098A  
Local Agency: Not reported  
File Location: Not reported  
Local Case Number: Not reported  
Potential Media Affect: Soil  
Potential Contaminants of Concern: Benzene  
Site History: Not reported

**LUST:**

Global Id: T10000006398  
Contact Type: Regional Board Caseworker  
Contact Name: JOSHUA CWIKLA  
Organization Name: LOS ANGELES RWQCB (REGION 4)  
Address: 320 W. 4th Street, Suite 200  
City: LOS ANGELES  
Email: [joshua.cwikla@waterboards.ca.gov](mailto:joshua.cwikla@waterboards.ca.gov)  
Phone Number: 2135766713

**LUST:**

Global Id: T10000006398  
Action Type: ENFORCEMENT  
Date: 12/29/2014  
Action: Referral to Regional Board

Global Id: T10000006398  
Action Type: ENFORCEMENT  
Date: 07/11/2016  
Action: Closure/No Further Action Letter

Global Id: T10000006398  
Action Type: RESPONSE  
Date: 10/01/2015  
Action: Soil and Water Investigation Report

Map ID  
Direction  
Distance  
Elevation

MAP FINDINGS

Site

Database(s)

EDR ID Number  
EPA ID Number

**UNOCAL STATION/AL-SAL OIL CO (Continued)**

**S100865981**

|              |   |
|--------------|---|
| Global Id:   | T10000006398  |
| Action Type: | RESPONSE  |
| Date:        | 05/28/2016  |
| Action:      | Correspondence  |
| Global Id:   | T10000006398  |
| Action Type: | ENFORCEMENT   |
| Date:        | 03/02/2015  |
| Action:      | Staff Letter  |
| Global Id:   | T10000006398  |
| Action Type: | Other   |
| Date:        | 12/29/2014  |
| Action:      | Leak Discovery  |
| Global Id:   | T10000006398  |
| Action Type: | RESPONSE  |
| Date:        | 04/02/2015  |
| Action:      | Tank Removal Report / UST Sampling Report                   |
| Global Id:   | T10000006398  |
| Action Type: | Other   |
| Date:        | 12/29/2014  |
| Action:      | Leak Reported   |
| Global Id:   | T10000006398  |
| Action Type: | ENFORCEMENT   |
| Date:        | 06/02/2015  |
| Action:      | Staff Letter  |
| Global Id:   | T10000006398  |
| Action Type: | ENFORCEMENT   |
| Date:        | 08/03/2015  |
| Action:      | Staff Letter  |
| Global Id:   | T10000006398  |
| Action Type: | ENFORCEMENT   |
| Date:        | 03/28/2016  |
| Action:      | Notification - Preclosure                                   |
| Global Id:   | T10000006398  |
| Action Type: | Other   |
| Date:        | 12/29/2014  |
| Action:      | Leak Began  |
| Global Id:   | T10000006398  |
| Action Type: | RESPONSE  |
| Date:        | 08/01/2015  |
| Action:      | Soil and Water Investigation Workplan - Regulator Responded |
| Global Id:   | T10000006398  |
| Action Type: | RESPONSE  |
| Date:        | 12/22/2015  |
| Action:      | Request for Closure - Regulator Responded                   |
| LUST:        |   |
| Global Id:   | T10000006398  |

Map ID  
Direction  
Distance  
Elevation

MAP FINDINGS

Site

Database(s)

EDR ID Number  
EPA ID Number

**UNOCAL STATION/AL-SAL OIL CO (Continued)**

**S100865981**

Status: Open - Case Begin Date  
Status Date: 12/29/2014

Global Id: T10000006398  
Status: Open - Inactive  
Status Date: 12/29/2014

Global Id: T10000006398  
Status: Open - Site Assessment  
Status Date: 08/03/2015

Global Id: T10000006398  
Status: Completed - Case Closed  
Status Date: 07/11/2016

Name: AL SAL #2  
Address: 6678 SANTA MONICA BLVD  
City,State,Zip: HOLLYWOOD, CA 90038  
Lead Agency: LOS ANGELES RWQCB (REGION 4)  
Case Type: LUST Cleanup Site  
Geo Track: [http://geotracker.waterboards.ca.gov/profile\\_report.asp?global\\_id=T0603700920](http://geotracker.waterboards.ca.gov/profile_report.asp?global_id=T0603700920)  
Global Id: T0603700920  
Latitude: 34.0905504  
Longitude: -118.3356202  
Status: Completed - Case Closed  
Status Date: 12/03/2010  
Case Worker: DPP  
RB Case Number: 900380098  
Local Agency: LOS ANGELES, CITY OF  
File Location: Regional Board  
Local Case Number: Not reported  
Potential Media Affect: Aquifer used for drinking water supply  
Potential Contaminants of Concern: Gasoline  
Site History: Not reported

**LUST:**

Global Id: T0603700920  
Contact Type: Regional Board Caseworker  
Contact Name: DANIEL PIROTTON  
Organization Name: LOS ANGELES RWQCB (REGION 4)  
Address: Not reported  
City: R4 UNKNOWN  
Email: [dpirotton@waterboards.ca.gov](mailto:dpirotton@waterboards.ca.gov)  
Phone Number: 2135766714

Global Id: T0603700920  
Contact Type: Local Agency Caseworker  
Contact Name: ELOY LUNA  
Organization Name: LOS ANGELES, CITY OF  
Address: 200 North Main Street, Suite 1780  
City: LOS ANGELES  
Email: [eloy.luna@lacity.org](mailto:eloy.luna@lacity.org)  
Phone Number: Not reported

**LUST:**

Global Id: T0603700920

Map ID  
Direction  
Distance  
Elevation

MAP FINDINGS

Site

Database(s)

EDR ID Number  
EPA ID Number

**UNOCAL STATION/AL-SAL OIL CO (Continued)**

**S100865981**

|              |                                    |
|--------------|------------------------------------|
| Action Type: | ENFORCEMENT                        |
| Date:        | 06/15/2009                         |
| Action:      | Staff Letter                       |
| Global Id:   | T0603700920                        |
| Action Type: | Other                              |
| Date:        | 04/16/1997                         |
| Action:      | Leak Reported                      |
| Global Id:   | T0603700920                        |
| Action Type: | RESPONSE                           |
| Date:        | 07/15/2002                         |
| Action:      | Monitoring Report - Quarterly      |
| Global Id:   | T0603700920                        |
| Action Type: | RESPONSE                           |
| Date:        | 10/01/2002                         |
| Action:      | Unknown                            |
| Global Id:   | T0603700920                        |
| Action Type: | RESPONSE                           |
| Date:        | 10/01/2002                         |
| Action:      | Well Installation Report           |
| Global Id:   | T0603700920                        |
| Action Type: | RESPONSE                           |
| Date:        | 10/15/2002                         |
| Action:      | Monitoring Report - Quarterly      |
| Global Id:   | T0603700920                        |
| Action Type: | RESPONSE                           |
| Date:        | 04/15/2003                         |
| Action:      | Monitoring Report - Quarterly      |
| Global Id:   | T0603700920                        |
| Action Type: | RESPONSE                           |
| Date:        | 01/15/2003                         |
| Action:      | Monitoring Report - Quarterly      |
| Global Id:   | T0603700920                        |
| Action Type: | RESPONSE                           |
| Date:        | 01/15/2007                         |
| Action:      | Monitoring Report - Quarterly      |
| Global Id:   | T0603700920                        |
| Action Type: | RESPONSE                           |
| Date:        | 04/13/2006                         |
| Action:      | CAP/RAP - Feasibility Study Report |
| Global Id:   | T0603700920                        |
| Action Type: | RESPONSE                           |
| Date:        | 01/15/2006                         |
| Action:      | Monitoring Report - Quarterly      |
| Global Id:   | T0603700920                        |
| Action Type: | RESPONSE                           |
| Date:        | 07/15/2006                         |

Map ID  
Direction  
Distance  
Elevation

MAP FINDINGS

Site

Database(s)

EDR ID Number  
EPA ID Number

**UNOCAL STATION/AL-SAL OIL CO (Continued)**

**S100865981**

|              |  |
|--------------|--|
| Action:      | Monitoring Report - Quarterly                            |
| Global Id:   | T0603700920  |
| Action Type: | RESPONSE   |
| Date:        | 04/15/2006   |
| Action:      | Monitoring Report - Quarterly                            |
| Global Id:   | T0603700920  |
| Action Type: | ENFORCEMENT  |
| Date:        | 09/29/1999   |
| Action:      | Staff Letter   |
| Global Id:   | T0603700920  |
| Action Type: | ENFORCEMENT  |
| Date:        | 05/20/2010   |
| Action:      | Clean Up Fund - Case Closure Review Summary Report (RSR) |
| Global Id:   | T0603700920  |
| Action Type: | RESPONSE   |
| Date:        | 01/15/2009   |
| Action:      | Monitoring Report - Quarterly                            |
| Global Id:   | T0603700920  |
| Action Type: | RESPONSE   |
| Date:        | 10/15/2005   |
| Action:      | Monitoring Report - Quarterly                            |
| Global Id:   | T0603700920  |
| Action Type: | RESPONSE   |
| Date:        | 07/15/2005   |
| Action:      | Monitoring Report - Quarterly                            |
| Global Id:   | T0603700920  |
| Action Type: | RESPONSE   |
| Date:        | 01/15/2010   |
| Action:      | Monitoring Report - Semi-Annually                        |
| Global Id:   | T0603700920  |
| Action Type: | RESPONSE   |
| Date:        | 07/15/2010   |
| Action:      | Monitoring Report - Semi-Annually                        |
| Global Id:   | T0603700920  |
| Action Type: | ENFORCEMENT  |
| Date:        | 06/29/2004   |
| Action:      | Staff Letter   |
| Global Id:   | T0603700920  |
| Action Type: | RESPONSE   |
| Date:        | 07/15/2008   |
| Action:      | Monitoring Report - Quarterly                            |
| Global Id:   | T0603700920  |
| Action Type: | RESPONSE   |
| Date:        | 04/15/2009   |
| Action:      | Monitoring Report - Quarterly                            |

Map ID  
Direction  
Distance  
Elevation

MAP FINDINGS

Site

Database(s)

EDR ID Number  
EPA ID Number

**UNOCAL STATION/AL-SAL OIL CO (Continued)**

**S100865981**

Global Id: T0603700920  
Action Type: RESPONSE  
Date: 07/15/2009  
Action: Monitoring Report - Semi-Annually

Global Id: T0603700920  
Action Type: RESPONSE  
Date: 07/15/2008  
Action: Remedial Progress Report

Global Id: T0603700920  
Action Type: RESPONSE  
Date: 01/15/2005  
Action: Monitoring Report - Quarterly

Global Id: T0603700920  
Action Type: RESPONSE  
Date: 07/15/2004  
Action: Monitoring Report - Quarterly

Global Id: T0603700920  
Action Type: RESPONSE  
Date: 10/01/2004  
Action: Interim Remedial Action Plan

Global Id: T0603700920  
Action Type: RESPONSE  
Date: 10/15/2004  
Action: Monitoring Report - Quarterly

Global Id: T0603700920  
Action Type: RESPONSE  
Date: 12/15/2003  
Action: Interim Remedial Action Plan

Global Id: T0603700920  
Action Type: RESPONSE  
Date: 04/15/2005  
Action: Monitoring Report - Quarterly

Global Id: T0603700920  
Action Type: ENFORCEMENT  
Date: 01/21/2004  
Action: Staff Letter

Global Id: T0603700920  
Action Type: ENFORCEMENT  
Date: 07/15/2002  
Action: Staff Letter

Global Id: T0603700920  
Action Type: ENFORCEMENT  
Date: 12/03/2010  
Action: Closure/No Further Action Letter

Global Id: T0603700920  
Action Type: RESPONSE

Map ID  
Direction  
Distance  
Elevation

MAP FINDINGS

Site

Database(s)

EDR ID Number  
EPA ID Number

**UNOCAL STATION/AL-SAL OIL CO (Continued)**

**S100865981**

Date: 10/15/2008  
Action: Monitoring Report - Quarterly

Global Id: T0603700920  
Action Type: RESPONSE  
Date: 01/15/2004  
Action: Monitoring Report - Quarterly

Global Id: T0603700920  
Action Type: RESPONSE  
Date: 10/15/2003  
Action: Monitoring Report - Quarterly

Global Id: T0603700920  
Action Type: RESPONSE  
Date: 03/15/2004  
Action: CAP/RAP - Feasibility Study Report

Global Id: T0603700920  
Action Type: RESPONSE  
Date: 04/15/2004  
Action: Monitoring Report - Quarterly

Global Id: T0603700920  
Action Type: RESPONSE  
Date: 07/15/2007  
Action: Monitoring Report - Quarterly

Global Id: T0603700920  
Action Type: RESPONSE  
Date: 10/15/2007  
Action: Monitoring Report - Quarterly

Global Id: T0603700920  
Action Type: ENFORCEMENT  
Date: 08/11/2003  
Action: Staff Letter

Global Id: T0603700920  
Action Type: ENFORCEMENT  
Date: 10/05/2001  
Action: Staff Letter

Global Id: T0603700920  
Action Type: ENFORCEMENT  
Date: 02/21/2003  
Action: Staff Letter

Global Id: T0603700920  
Action Type: RESPONSE  
Date: 07/15/2003  
Action: Monitoring Report - Quarterly

Global Id: T0603700920  
Action Type: RESPONSE  
Date: 04/15/2007  
Action: Monitoring Report - Quarterly

Map ID  
Direction  
Distance  
Elevation

MAP FINDINGS

Site

Database(s)

EDR ID Number  
EPA ID Number

**UNOCAL STATION/AL-SAL OIL CO (Continued)**

**S100865981**

Global Id: T0603700920  
Action Type: RESPONSE  
Date: 10/15/2006  
Action: Monitoring Report - Quarterly

Global Id: T0603700920  
Action Type: RESPONSE  
Date: 01/15/2008  
Action: Monitoring Report - Quarterly

Global Id: T0603700920  
Action Type: RESPONSE  
Date: 04/15/2008  
Action: Monitoring Report - Quarterly

Global Id: T0603700920  
Action Type: REMEDIATION  
Date: 11/06/2003  
Action: Free Product Removal

**LUST:**

Global Id: T0603700920  
Status: Open - Case Begin Date  
Status Date: 04/18/1988

Global Id: T0603700920  
Status: Open - Site Assessment  
Status Date: 04/18/1988

Global Id: T0603700920  
Status: Open - Site Assessment  
Status Date: 08/17/1988

Global Id: T0603700920  
Status: Open - Site Assessment  
Status Date: 10/15/1988

Global Id: T0603700920  
Status: Open - Site Assessment  
Status Date: 04/20/1990

Global Id: T0603700920  
Status: Open - Remediation  
Status Date: 06/29/2004

Global Id: T0603700920  
Status: Completed - Case Closed  
Status Date: 12/03/2010

**LUST REG 4:**

Region: 4  
Regional Board: 04  
County: Los Angeles  
Facility Id: 900380098  
Status: Remediation Plan



Map ID  
Direction  
Distance  
Elevation

MAP FINDINGS

Site

Database(s)

EDR ID Number  
EPA ID Number

**UNOCAL STATION/AL-SAL OIL CO (Continued)**

**S100865981**

Substance: Gasoline  
Substance Quantity: Not reported  
Local Case No: Not reported  
Case Type: Groundwater  
Abatement Method Used at the Site: Remove Free Product  
Global ID: T0603700920  
W Global ID: Not reported  
Staff: DP  
Local Agency: 19050  
Cross Street: LAS PALMAS AVENUE  
Enforcement Type: SEL  
Date Leak Discovered: Not reported  
Date Leak First Reported: 4/16/1997  
Date Leak Record Entered: 7/14/1988  
Date Confirmation Began: 4/18/1988  
Date Leak Stopped: Not reported  
Date Case Last Changed on Database: Not reported  
Date the Case was Closed: Not reported  
How Leak Discovered: Not reported  
How Leak Stopped: Not reported  
Cause of Leak: Not reported  
Leak Source: Not reported  
Operator: Not reported  
Water System: Not reported  
Well Name: Not reported  
Approx. Dist To Production Well (ft): 11638.292448933050424351528437  
Source of Cleanup Funding: Not reported  
Preliminary Site Assessment Workplan Submitted: 8/17/1988  
Preliminary Site Assessment Began: 10/15/1988  
Pollution Characterization Began: 4/20/1990  
Remediation Plan Submitted: 6/29/2004  
Remedial Action Underway: Not reported  
Post Remedial Action Monitoring Began: Not reported  
Enforcement Action Date: Not reported  
Historical Max MTBE Date: 3/9/2000  
Hist Max MTBE Conc in Groundwater: 124000  
Hist Max MTBE Conc in Soil: .14  
Significant Interim Remedial Action Taken: Yes  
GW Qualifier: Not reported  
Soil Qualifier: =  
Organization: Not reported  
Owner Contact: Not reported  
Responsible Party: MR. MONTRI PHUVADAKORN  
RP Address: 501 MARIN ST., SUITE 112B  
Program: LUST  
Lat/Long: 34.0905504 / -1  
Local Agency Staff: PEJ  
Beneficial Use: Not reported  
Priority: Not reported  
Cleanup Fund Id: Not reported  
Suspended: Not reported  
Assigned Name: Not reported  
Summary: Not reported

**CORTESE:**

Name: GOLDEN STATE ENTERPRISES / 76 UNOCAL  
Address: 6678 SANTA MONICA BLVD

Map ID  
Direction  
Distance  
Elevation

MAP FINDINGS

Site

Database(s)

EDR ID Number  
EPA ID Number

**UNOCAL STATION/AL-SAL OIL CO (Continued)**

**S100865981**

City,State,Zip: LOS ANGELES, CA 90038  
Region: CORTESE  
Envirostor Id: Not reported  
Global ID: T10000006398  
Site/Facility Type: LUST CLEANUP SITE  
Cleanup Status: COMPLETED - CASE CLOSED  
Status Date: Not reported  
Site Code: Not reported  
Latitude: Not reported  
Longitude: Not reported  
Owner: Not reported  
Enf Type: Not reported  
Swat R: Not reported  
Flag: active  
Order No: Not reported  
Waste Discharge System No: Not reported  
Effective Date: Not reported  
Region 2: Not reported  
WID Id: Not reported  
Solid Waste Id No: Not reported  
Waste Management Uit Name: Not reported  
File Name: Active Open

Name: AL SAL #2  
Address: 6678 SANTA MONICA BLVD  
City,State,Zip: HOLLYWOOD, CA 90038  
Region: CORTESE  
Envirostor Id: Not reported  
Global ID: T0603700920  
Site/Facility Type: LUST CLEANUP SITE  
Cleanup Status: COMPLETED - CASE CLOSED  
Status Date: Not reported  
Site Code: Not reported  
Latitude: Not reported  
Longitude: Not reported  
Owner: Not reported  
Enf Type: Not reported  
Swat R: Not reported  
Flag: active  
Order No: Not reported  
Waste Discharge System No: Not reported  
Effective Date: Not reported  
Region 2: Not reported  
WID Id: Not reported  
Solid Waste Id No: Not reported  
Waste Management Uit Name: Not reported  
File Name: Active Open

**HIST CORTESE:**

edr\_fname: UNOCAL STATION/AL-SAL OIL  
edr\_fadd1: 6678 SANTA MONICA  
City,State,Zip: LOS ANGELES, CA 90038  
Region: CORTESE  
Facility County Code: 19  
Reg By: LTNKA  
Reg Id: 900380098

Map ID  
Direction  
Distance  
Elevation

MAP FINDINGS

Site

Database(s)

EDR ID Number  
EPA ID Number

UNOCAL STATION/AL-SAL OIL CO (Continued)

S100865981

CERS:

Name: AL SAL #2  
Address: 6678 SANTA MONICA BLVD  
City,State,Zip: HOLLYWOOD, CA 90038  
Site ID: 200218  
CERS ID: T0603700920  
CERS Description: Leaking Underground Storage Tank Cleanup Site

Affiliation:

Affiliation Type Desc: Local Agency Caseworker  
Entity Name: ELOY LUNA - LOS ANGELES, CITY OF  
Entity Title: Not reported  
Affiliation Address: 200 North Main Street, Suite 1780  
Affiliation City: LOS ANGELES  
Affiliation State: CA  
Affiliation Country: Not reported  
Affiliation Zip: Not reported  
Affiliation Phone: ,

Affiliation Type Desc: Regional Board Caseworker  
Entity Name: DANIEL PIROTON - LOS ANGELES RWQCB (REGION 4)  
Entity Title: Not reported  
Affiliation Address: Not reported  
Affiliation City: R4 UNKNOWN  
Affiliation State: CA  
Affiliation Country: Not reported  
Affiliation Zip: Not reported  
Affiliation Phone: 2135766714,

Name: GOLDEN STATE ENTERPRISES / 76 UNOCAL  
Address: 6678 SANTA MONICA BLVD  
City,State,Zip: LOS ANGELES, CA 90038  
Site ID: 275328  
CERS ID: T10000006398  
CERS Description: Leaking Underground Storage Tank Cleanup Site

Affiliation:

Affiliation Type Desc: Regional Board Caseworker  
Entity Name: JOSHUA CWIKLA - LOS ANGELES RWQCB (REGION 4)  
Entity Title: Not reported  
Affiliation Address: 320 W. 4th Street, Suite 200  
Affiliation City: LOS ANGELES  
Affiliation State: CA  
Affiliation Country: Not reported  
Affiliation Zip: Not reported  
Affiliation Phone: 2135766713,

HWTS:

Name: APRO LLC DBA UNITED PACIFIC 0614  
Address: 6678 SANTA MONICA BLVD  
Address 2: Not reported  
City,State,Zip: LOS ANGELES, CA 90038  
EPA ID: CAL000453883  
Inactive Date: Not reported  
Create Date: 03/26/2020

Map ID  
Direction  
Distance  
Elevation

MAP FINDINGS

Site

Database(s)

EDR ID Number  
EPA ID Number

UNOCAL STATION/AL-SAL OIL CO (Continued)

S100865981

Last Act Date: 04/12/2021  
Mailing Name: Not reported  
Mailing Address: 4130 COVER ST  
Mailing Address 2: Not reported  
Mailing City,State,Zip: LONG BEACH, CA 90808  
Owner Name: APRO LLC DBA UNITED PACIFIC  
Owner Address: 4130 COVER ST  
Owner Address 2: Not reported  
Owner City,State,Zip: LONG BEACH, CA 90808  
Contact Name: UMANGDEEP SINGH  
Contact Address: 4130COVER ST  
Contact Address 2: Not reported  
City,State,Zip: LONG BEACH, CA 90808

NAICS:

EPA ID: CAL000453883  
Create Date: 2020-03-26 15:33:28.667  
NAICS Code: 447190  
NAICS Description: Other Gasoline Stations  
Issued EPA ID Date: 2020-03-26 15:33:28.65300  
Inactive Date: Not reported  
Facility Name: APRO LLC DBA UNITED PACIFIC 0614  
Facility Address: 6678 SANTA MONICA BLVD  
Facility Address 2: Not reported  
Facility City: LOS ANGELES  
Facility County: Not reported  
Facility State: CA  
Facility Zip: 90038

AJ263 EASTMAN KODAK COMPANY  
ENE 6677 SANTA MONICA  
1/4-1/2 LOS ANGELES, CA 90038  
0.437 mi.  
2307 ft. Site 1 of 2 in cluster AJ

HIST CORTESE S100228970  
N/A

Relative: HIST CORTESE:  
Higher edr\_fname: EASTMAN KODAK COMPANY  
Actual: edr\_fadd1: 6677 SANTA MONICA  
303 ft. City,State,Zip: LOS ANGELES, CA 90038  
Region: CORTESE  
Facility County Code: 19  
Reg By: LTNKA  
Reg Id: 900380016

AJ264 EASTMAN KODAK COMPANY  
ENE 6677 SANTA MONICA BLVD  
1/4-1/2 HOLLYWOOD, CA 90038  
0.437 mi.  
2307 ft. Site 2 of 2 in cluster AJ

LUST S105051307  
N/A

Relative: LUST REG 4:  
Higher Region: 4  
Actual: Regional Board: 04  
303 ft. County: Los Angeles  
Facility Id: 900380016  
Status: Case Closed

Map ID  
Direction  
Distance  
Elevation

MAP FINDINGS

Site

Database(s)

EDR ID Number  
EPA ID Number

**EASTMAN KODAK COMPANY (Continued)**

**S105051307**

|   |   |  |
|---|---|--|
| Substance:                                      | Gasoline  |  |
| Substance Quantity:                             | Not reported  |  |
| Local Case No:                                  | Not reported  |  |
| Case Type:                                      | Groundwater   |  |
| Abatement Method Used at the Site:              | Not reported  |  |
| Global ID:                                      | T0603700912   |  |
| W Global ID:                                    | Not reported  |  |
| Staff:  | JH  |  |
| Local Agency:                                   | 19050   |  |
| Cross Street:                                   | LAS PALMAS  |  |
| Enforcement Type:                               | Not reported  |  |
| Date Leak Discovered:                           | Not reported  |  |
| Date Leak First Reported:                       | 4/11/1985   |  |
| Date Leak Record Entered:                       | 12/31/1986  |  |
| Date Confirmation Began:                        | Not reported  |  |
| Date Leak Stopped:                              | Not reported  |  |
| Date Case Last Changed on Database:             | 2/16/1998   |  |
| Date the Case was Closed:                       | 10/20/1997  |  |
| How Leak Discovered:                            | Not reported  |  |
| How Leak Stopped:                               | Not reported  |  |
| Cause of Leak:                                  | UNK   |  |
| Leak Source:                                    | UNK   |  |
| Operator:                                       | Not reported  |  |
| Water System:                                   | Not reported  |  |
| Well Name:                                      | Not reported  |  |
| Approx. Dist To Production Well (ft):           | 11675.89237767658571040585847   |  |
| Source of Cleanup Funding:                      | UNK   |  |
| Preliminary Site Assessment Workplan Submitted: | Not reported  |  |
| Preliminary Site Assessment Began:              | Not reported  |  |
| Pollution Characterization Began:               | 7/14/1988   |  |
| Remediation Plan Submitted:                     | Not reported  |  |
| Remedial Action Underway:                       | Not reported  |  |
| Post Remedial Action Monitoring Began:          | 1/10/1996   |  |
| Enforcement Action Date:                        | Not reported  |  |
| Historical Max MTBE Date:                       | Not reported  |  |
| Hist Max MTBE Conc in Groundwater:              | Not reported  |  |
| Hist Max MTBE Conc in Soil:                     | Not reported  |  |
| Significant Interim Remedial Action Taken:      | Yes   |  |
| GW Qualifier:                                   | Not reported  |  |
| Soil Qualifier:                                 | Not reported  |  |
| Organization:                                   | Not reported  |  |
| Owner Contact:                                  | Not reported  |  |
| Responsible Party:                              | EASTMAN KODAK COMPANY   |  |
| RP Address:                                     | 901 ELMGROVE RD., ROCHESTER, NY 14653   |  |
| Program:  | LUST  |  |
| Lat/Long:                                       | 34.0907714 / -1   |  |
| Local Agency Staff:                             | PEJ   |  |
| Beneficial Use:                                 | Not reported  |  |
| Priority:                                       | Not reported  |  |
| Cleanup Fund Id:                                | Not reported  |  |
| Suspended:                                      | Not reported  |  |
| Assigned Name:                                  | Not reported  |  |
| Summary:  | 4/8/97 LETTER RECEIVED<br>CONTAMINATED SOIL REMOVED. -4/89 UPDATE- ON AND<br>IN PROGRESS<br>DESTRUCTION | TANKS AND<br>OFFSITE ASSESSMENT<br>2/16/98 RPT OF WELL |

Map ID  
Direction  
Distance  
Elevation

MAP FINDINGS

|   | Site   | Database(s)   | EDR ID Number<br>EPA ID Number           |
|---|--|---|--|
| <b>AK265</b><br><b>South</b><br><b>1/4-1/2</b><br><b>0.440 mi.</b><br><b>2325 ft.</b> | <b>CHEVRON STATION 9 0638</b><br><b>7100 MELROSE AVE</b><br><b>LOS ANGELES, CA 90046</b><br><br><b>Site 1 of 3 in cluster AK</b> | <b>RCRA-SQG</b><br><b>LUST</b><br><b>FINDS</b><br><b>ECHO</b><br><b>Cortese</b> | <b>1000686565</b><br><b>CAD983638891</b> |
| <b>Relative:</b><br><b>Lower</b>  | RCRA-SQG:  |   |  |
|   | Date Form Received by Agency:  | 19910602  |  |
| <b>Actual:</b><br><b>253 ft.</b>  | Handler Name:  | CHEVRON STATION 9 0638  |  |
|   | Handler Address:   | 7100 MELROSE AVE  |  |
|   | Handler City,State,Zip:  | LOS ANGELES, CA 90046   |  |
|   | EPA ID:  | CAD983638891  |  |
|   | Contact Name:  | SHAHID MUHAMMAD   |  |
|   | Contact Address:   | 7100 MELROSE AVE  |  |
|   | Contact City,State,Zip:  | LOS ANGELES, CA 90046   |  |
|   | Contact Telephone:   | 213-934-6568  |  |
|   | Contact Fax:   | Not reported  |  |
|   | Contact Email:   | Not reported  |  |
|   | Contact Title:   | Not reported  |  |
|   | EPA Region:  | 09  |  |
|   | Land Type:   | Private   |  |
|   | Federal Waste Generator Description:   | Small Quantity Generator  |  |
|   | Non-Notifier:  | Not reported  |  |
|   | Biennial Report Cycle:   | Not reported  |  |
|   | Accessibility:   | Not reported  |  |
|   | Active Site Indicator:   | Handler Activities  |  |
|   | State District Owner:  | Not reported  |  |
|   | State District:  | Not reported  |  |
|   | Mailing Address:   | MELROSE AVE   |  |
|   | Mailing City,State,Zip:  | LOS ANGELES, CA 90046   |  |
|   | Owner Name:  | CHEVRON U S A PRODUCTS CO   |  |
|   | Owner Type:  | Private   |  |
|   | Operator Name:   | Not reported  |  |
|   | Operator Type:   | Not reported  |  |
|   | Short-Term Generator Activity:   | No  |  |
|   | Importer Activity:   | No  |  |
|   | Mixed Waste Generator:   | No  |  |
|   | Transporter Activity:  | No  |  |
|   | Transfer Facility Activity:  | No  |  |
|   | Recycler Activity with Storage:  | No  |  |
|   | Small Quantity On-Site Burner Exemption:   | No  |  |
|   | Smelting Melting and Refining Furnace Exemption:   | No  |  |
|   | Underground Injection Control:   | No  |  |
|   | Off-Site Waste Receipt:  | No  |  |
|   | Universal Waste Indicator:   | No  |  |
|   | Universal Waste Destination Facility:  | No  |  |
|   | Federal Universal Waste:   | No  |  |
|   | Active Site Fed-Reg Treatment Storage and Disposal Facility:   | Not reported  |  |
|   | Active Site Converter Treatment storage and Disposal Facility:   | Not reported  |  |
|   | Active Site State-Reg Treatment Storage and Disposal Facility:   | Not reported  |  |
|   | Active Site State-Reg Handler:   | ---   |  |
|   | Federal Facility Indicator:  | Not reported  |  |
|   | Hazardous Secondary Material Indicator:  | NN  |  |
|   | Sub-Part K Indicator:  | Not reported  |  |
|   | Commercial TSD Indicator:  | No  |  |
|   | Treatment Storage and Disposal Type:   | Not reported  |  |
|   | 2018 GPRA Permit Baseline:   | Not on the Baseline   |  |
|   | 2018 GPRA Renewals Baseline:   | Not on the Baseline   |  |
|   | Permit Renewals Workload Universe:   | Not reported  |  |

Map ID  
Direction  
Distance  
Elevation

MAP FINDINGS

Site

Database(s)

EDR ID Number  
EPA ID Number

**CHEVRON STATION 9 0638 (Continued)**

**1000686565**

|   |                  |
|---|------------------|
| Permit Workload Universe:                                     | Not reported     |
| Permit Progress Universe:                                     | Not reported     |
| Post-Closure Workload Universe:                               | Not reported     |
| Closure Workload Universe:                                    | Not reported     |
| 202 GPRA Corrective Action Baseline:                          | No               |
| Corrective Action Workload Universe:                          | No               |
| Subject to Corrective Action Universe:                        | No               |
| Non-TSDFs Where RCRA CA has Been Imposed Universe:            | No               |
| TSDFs Potentially Subject to CA Under 3004 (u)/(v) Universe:  | No               |
| TSDFs Only Subject to CA under Discretionary Auth Universe:   | No               |
| Corrective Action Priority Ranking:                           | No NCAPS ranking |
| Environmental Control Indicator:                              | No               |
| Institutional Control Indicator:                              | No               |
| Human Exposure Controls Indicator:                            | N/A              |
| Groundwater Controls Indicator:                               | N/A              |
| Operating TSDF Universe:                                      | Not reported     |
| Full Enforcement Universe:                                    | Not reported     |
| Significant Non-Complier Universe:                            | No               |
| Unaddressed Significant Non-Complier Universe:                | No               |
| Addressed Significant Non-Complier Universe:                  | No               |
| Significant Non-Complier With a Compliance Schedule Universe: | No               |
| Financial Assurance Required:                                 | Not reported     |
| Handler Date of Last Change:                                  | 20000915         |
| Recognized Trader-Importer:                                   | No               |
| Recognized Trader-Exporter:                                   | No               |
| Importer of Spent Lead Acid Batteries:                        | No               |
| Exporter of Spent Lead Acid Batteries:                        | No               |
| Recycler Activity Without Storage:                            | Not reported     |
| Manifest Broker:  | Not reported     |
| Sub-Part P Indicator:   | No               |

**Handler - Owner Operator:**

|                                |                           |
|--------------------------------|---------------------------|
| Owner/Operator Indicator:      | Owner                     |
| Owner/Operator Name:           | CHEVRON U S A PRODUCTS CO |
| Legal Status:                  | Private                   |
| Date Became Current:           | Not reported              |
| Date Ended Current:            | Not reported              |
| Owner/Operator Address:        | P O BOX 2833              |
| Owner/Operator City,State,Zip: | LA HABRA, CA 90632        |
| Owner/Operator Telephone:      | 310-694-7452              |
| Owner/Operator Telephone Ext:  | Not reported              |
| Owner/Operator Fax:            | Not reported              |
| Owner/Operator Email:          | Not reported              |

**Historic Generators:**

|  |                          |
|--|--------------------------|
| Receive Date:                              | 19910602                 |
| Handler Name:                              | CHEVRON STATION 9 0638   |
| Federal Waste Generator Description:       | Small Quantity Generator |
| State District Owner:                      | Not reported             |
| Large Quantity Handler of Universal Waste: | No                       |
| Recognized Trader Importer:                | No                       |
| Recognized Trader Exporter:                | No                       |
| Spent Lead Acid Battery Importer:          | No                       |
| Spent Lead Acid Battery Exporter:          | No                       |
| Current Record:                            | Yes                      |

Map ID  
Direction  
Distance  
Elevation

MAP FINDINGS

Site

Database(s)

EDR ID Number  
EPA ID Number

**CHEVRON STATION 9 0638 (Continued)**

**1000686565**

Non Storage Recycler Activity: Not reported  
Electronic Manifest Broker: Not reported

List of NAICS Codes and Descriptions:  
NAICS Codes: No NAICS Codes Found

Facility Has Received Notices of Violations:  
Violations: No Violations Found

Evaluation Action Summary:  
Evaluations: No Evaluations Found

**LUST REG 4:**

Region: 4  
Regional Board: 04  
County: Los Angeles  
Facility Id: 900460034  
Status: Case Closed  
Substance: Gasoline  
Substance Quantity: Not reported  
Local Case No: Not reported  
Case Type: Groundwater  
Abatement Method Used at the Site: Not reported  
Global ID: T0603701081  
W Global ID: Not reported  
Staff: UNK  
Local Agency: 19050  
Cross Street: Not reported  
Enforcement Type: Not reported  
Date Leak Discovered: Not reported  
Date Leak First Reported: 1/19/1989  
Date Leak Record Entered: Not reported  
Date Confirmation Began: Not reported  
Date Leak Stopped: Not reported  
Date Case Last Changed on Database: 9/13/2000  
Date the Case was Closed: 3/13/1997  
How Leak Discovered: OM  
How Leak Stopped: Not reported  
Cause of Leak: Not reported  
Leak Source: Not reported  
Operator: Not reported  
Water System: Not reported  
Well Name: Not reported  
Approx. Dist To Production Well (ft): 12494.580816174543163168726274  
Source of Cleanup Funding: Not reported  
Preliminary Site Assessment Workplan Submitted: Not reported  
Preliminary Site Assessment Began: Not reported  
Pollution Characterization Began: 2/10/1992  
Remediation Plan Submitted: Not reported  
Remedial Action Underway: Not reported  
Post Remedial Action Monitoring Began: Not reported  
Enforcement Action Date: Not reported  
Historical Max MTBE Date: 1/1/1965  
Hist Max MTBE Conc in Groundwater: 61



Map ID  
Direction  
Distance  
Elevation

MAP FINDINGS

Site

Database(s)

EDR ID Number  
EPA ID Number

**CHEVRON STATION 9 0638 (Continued)**

**1000686565**

Hist Max MTBE Conc in Soil: Not reported  
Significant Interim Remedial Action Taken: Not reported  
GW Qualifier: Not reported  
Soil Qualifier: Not reported  
Organization: Not reported  
Owner Contact: Not reported  
Responsible Party: CHEVRON PRODUCTS CO  
RP Address: PO BOX 2833, LA HABRA, CA 90632  
Program: LUST  
Lat/Long: 34.0833936 / -1  
Local Agency Staff: PEJ  
Beneficial Use: Not reported  
Priority: Not reported  
Cleanup Fund Id: Not reported  
Suspended: Not reported  
Assigned Name: Not reported  
Summary: 02/21/97 INCLUDE MTBE DATA; 02/24/97 SOIL SAMPLING & AIR MONITORING  
REPORT; 10/15/96 QUARTER G/W MONITORING REPORT; 06/02/97 GW MON. WELL  
ABANDONMENT RPT; 9/13/00 BASELINE SITE ASSESSMENT RPT

**FINDS:**

Registry ID: 110002878128

[Click Here:](#)

**Environmental Interest/Information System:**

RCRAInfo is a national information system that supports the Resource Conservation and Recovery Act (RCRA) program through the tracking of events and activities related to facilities that generate, transport, and treat, store, or dispose of hazardous waste. RCRAInfo allows RCRA program staff to track the notification, permit, compliance, and corrective action activities required under RCRA.  
STATE MASTER

[Click this hyperlink](#) while viewing on your computer to access additional FINDS: detail in the EDR Site Report.

**ECHO:**

Envid: 1000686565  
Registry ID: 110002878128  
DFR URL: <http://echo.epa.gov/detailed-facility-report?fid=110002878128>  
Name: CHEVRON STATION 9 0638  
Address: 7100 MELROSE AVE  
City,State,Zip: LOS ANGELES, CA 90046

**CORTESE:**

Name: CHEVRON #9-0638  
Address: 7100 MELROSE AVE  
City,State,Zip: LOS ANGELES, CA 90046  
Region: CORTESE  
Envirostor Id: Not reported  
Global ID: T0603701081  
Site/Facility Type: LUST CLEANUP SITE  
Cleanup Status: COMPLETED - CASE CLOSED  
Status Date: Not reported  
Site Code: Not reported  
Latitude: Not reported

Map ID  
Direction  
Distance  
Elevation

MAP FINDINGS

Site

Database(s)

EDR ID Number  
EPA ID Number

**CHEVRON STATION 9 0638 (Continued)**

**1000686565**

Longitude: Not reported  
Owner: Not reported  
Enf Type: Not reported  
Swat R: Not reported  
Flag: active  
Order No: Not reported  
Waste Discharge System No: Not reported  
Effective Date: Not reported  
Region 2: Not reported  
WID Id: Not reported  
Solid Waste Id No: Not reported  
Waste Management Unit Name: Not reported  
File Name: Active Open

**AK266** **CHEVRON - LOS ANGELES**  
**South** **7100 MELROSE**  
**1/4-1/2** **LOS ANGELES, CA 90046**  
**0.440 mi.**  
**2325 ft.** **Site 2 of 3 in cluster AK**

**CPS-SLIC** **S105520943**  
**N/A**

**Relative:** SLIC REG 4:  
**Lower** Region: 4  
Facility Status: Not reported  
**Actual:** SLIC: 0201  
**253 ft.** Substance: VOCs/  
Staff: Underground Storage Tank Unit

**AK267** **CHEVRON - LOS ANGELES**  
**South** **7100 MELROSE AVE.**  
**1/4-1/2** **LOS ANGELES, CA 90046**  
**0.440 mi.**  
**2325 ft.** **Site 3 of 3 in cluster AK**

**LUST** **S103670001**  
**CPS-SLIC** **N/A**  
**HIST CORTESE**  
**CERS**

**Relative:** LUST:  
**Lower** Name: CHEVRON #9-0638  
Address: 7100 MELROSE AVE  
City,State,Zip: LOS ANGELES, CA 90046  
Lead Agency: LOS ANGELES RWQCB (REGION 4)  
Case Type: LUST Cleanup Site  
Geo Track: [http://geotracker.waterboards.ca.gov/profile\\_report.asp?global\\_id=T0603701081](http://geotracker.waterboards.ca.gov/profile_report.asp?global_id=T0603701081)  
Global Id: T0603701081  
Latitude: 34.083173  
Longitude: -118.34438  
Status: Completed - Case Closed  
Status Date: 03/13/1997  
Case Worker: YR  
RB Case Number: 900460034  
Local Agency: LOS ANGELES, CITY OF  
File Location: Not reported  
Local Case Number: Not reported  
Potential Media Affect: Aquifer used for drinking water supply  
Potential Contaminants of Concern: Gasoline  
Site History: Not reported

LUST:  
Global Id: T0603701081  
Contact Type: Regional Board Caseworker

Map ID  
Direction  
Distance  
Elevation

MAP FINDINGS

Site

Database(s)

EDR ID Number  
EPA ID Number

**CHEVRON - LOS ANGELES (Continued)**

**S103670001**

Contact Name: YUE RONG  
Organization Name: LOS ANGELES RWQCB (REGION 4)  
Address: 320 W. 4TH ST., SUITE 200  
City: Los Angeles  
Email: yrong@waterboards.ca.gov  
Phone Number: Not reported

Global Id: T0603701081  
Contact Type: Local Agency Caseworker  
Contact Name: ELOY LUNA  
Organization Name: LOS ANGELES, CITY OF  
Address: 200 North Main Street, Suite 1780  
City: LOS ANGELES  
Email: eloy.luna@lacity.org  
Phone Number: Not reported

LUST:  
Global Id: T0603701081  
Action Type: Other  
Date: 01/19/1989  
Action: Leak Reported

LUST:  
Global Id: T0603701081  
Status: Open - Case Begin Date  
Status Date: 01/19/1989

Global Id: T0603701081  
Status: Open - Site Assessment  
Status Date: 02/10/1992

Global Id: T0603701081  
Status: Completed - Case Closed  
Status Date: 03/13/1997

CPS-SLIC:  
Name: CHEVRON - LOS ANGELES  
Address: 7100 MELROSE AVE.  
City,State,Zip: LOS ANGELES, CA 90046  
Region: STATE  
**Facility Status: Completed - Case Closed**  
Status Date: 09/26/1996  
Global Id: SLT4L2011778  
Lead Agency: LOS ANGELES RWQCB (REGION 4)  
Lead Agency Case Number: Not reported  
Latitude: 34.0831746186576  
Longitude: -118.34442615509  
Case Type: Cleanup Program Site  
Case Worker: UST  
Local Agency: Not reported  
RB Case Number: 0201  
File Location: Not reported  
Potential Media Affected: Not reported  
Potential Contaminants of Concern: Not reported  
Site History: Not reported

Map ID  
Direction  
Distance  
Elevation

MAP FINDINGS

Site

Database(s)

EDR ID Number  
EPA ID Number

**CHEVRON - LOS ANGELES (Continued)**

**S103670001**

[Click here to access the California GeoTracker records for this facility:](#)

**HIST CORTESE:**

edr\_fname: CHEVRON #9-0638  
edr\_fadd1: 7100 MELROSE  
City,State,Zip: LOS ANGELES, CA 90046  
Region: CORTESE  
Facility County Code: 19  
Reg By: LTNKA  
Reg Id: 900460034

**CERS:**

Name: CHEVRON - LOS ANGELES  
Address: 7100 MELROSE AVE.  
City,State,Zip: LOS ANGELES, CA 90046  
Site ID: 249377  
CERS ID: SLT4L2011778  
CERS Description: Cleanup Program Site

**Affiliation:**

Affiliation Type Desc: Regional Board Caseworker  
Entity Name: UST - LOS ANGELES RWQCB (REGION 4)  
Entity Title: Not reported  
Affiliation Address: Not reported  
Affiliation City: BCP 04 UNKNOWN  
Affiliation State: CA  
Affiliation Country: Not reported  
Affiliation Zip: Not reported  
Affiliation Phone: ,

Name: CHEVRON #9-0638  
Address: 7100 MELROSE AVE  
City,State,Zip: LOS ANGELES, CA 90046  
Site ID: 229744  
CERS ID: T0603701081  
CERS Description: Leaking Underground Storage Tank Cleanup Site

**Affiliation:**

Affiliation Type Desc: Regional Board Caseworker  
Entity Name: YUE RONG - LOS ANGELES RWQCB (REGION 4)  
Entity Title: Not reported  
Affiliation Address: 320 W. 4TH ST., SUITE 200  
Affiliation City: Los Angeles  
Affiliation State: CA  
Affiliation Country: Not reported  
Affiliation Zip: Not reported  
Affiliation Phone: ,

Affiliation Type Desc: Local Agency Caseworker  
Entity Name: ELOY LUNA - LOS ANGELES, CITY OF  
Entity Title: Not reported  
Affiliation Address: 200 North Main Street, Suite 1780  
Affiliation City: LOS ANGELES  
Affiliation State: CA  
Affiliation Country: Not reported

Map ID  
Direction  
Distance  
Elevation

MAP FINDINGS

Site

Database(s)

EDR ID Number  
EPA ID Number

**CHEVRON - LOS ANGELES (Continued)**

**S103670001**

Affiliation Zip: Not reported  
Affiliation Phone: ,

**AI268**  
**NE**  
**1/4-1/2**  
**0.443 mi.**  
**2337 ft.**

**ASSET MGMT. (RETAIL STRIP MALL)**  
**1300-1314 HIGHLAND AVE N**  
**LOS ANGELES, CA 90028**  
**Site 2 of 2 in cluster AI**

**LUST** **S106517263**  
**Cortese** **N/A**  
**ENF**  
**CERS**

**Relative:**  
**Higher**

**Actual:**  
**319 ft.**

**LUST:**  
Name: ASSET MGMT. (RETAIL STRIP MALL)  
Address: 1300-1314 HIGHLAND AVE N  
City,State,Zip: LOS ANGELES, CA 90028  
Lead Agency: LOS ANGELES RWQCB (REGION 4)  
Case Type: LUST Cleanup Site  
Geo Track: [http://geotracker.waterboards.ca.gov/profile\\_report.asp?global\\_id=T0603700763](http://geotracker.waterboards.ca.gov/profile_report.asp?global_id=T0603700763)  
Global Id: T0603700763  
Latitude: 34.0943532  
Longitude: -118.3384924  
Status: Completed - Case Closed  
Status Date: 01/07/2003  
Case Worker: Not reported  
RB Case Number: 900280143  
Local Agency: LOS ANGELES, CITY OF  
File Location: Not reported  
Local Case Number: Not reported  
Potential Media Affect: Aquifer used for drinking water supply  
Potential Contaminants of Concern: Gasoline  
Site History: Not reported

**LUST:**  
Global Id: T0603700763  
Contact Type: Local Agency Caseworker  
Contact Name: ELOY LUNA  
Organization Name: LOS ANGELES, CITY OF  
Address: 200 North Main Street, Suite 1780  
City: LOS ANGELES  
Email: [eloy.luna@lacity.org](mailto:eloy.luna@lacity.org)  
Phone Number: Not reported

**LUST:**  
Global Id: T0603700763  
Action Type: Other  
Date: 03/18/1999  
Action: Leak Reported  
  
Global Id: T0603700763  
Action Type: RESPONSE  
Date: 04/15/2002  
Action: Monitoring Report - Quarterly

Global Id: T0603700763  
Action Type: RESPONSE  
Date: 07/15/2002  
Action: Monitoring Report - Quarterly

Global Id: T0603700763

Map ID  
Direction  
Distance  
Elevation

MAP FINDINGS

Site

Database(s)

EDR ID Number  
EPA ID Number

**ASSET MGMT. (RETAIL STRIP MALL) (Continued)**

**S106517263**

|              |                               |
|--------------|-------------------------------|
| Action Type: | RESPONSE                      |
| Date:        | 07/31/2002                    |
| Action:      | Other Report / Document       |
| Global Id:   | T0603700763                   |
| Action Type: | RESPONSE                      |
| Date:        | 10/15/2002                    |
| Action:      | Monitoring Report - Quarterly |
| Global Id:   | T0603700763                   |
| Action Type: | RESPONSE                      |
| Date:        | 05/27/2002                    |
| Action:      | Other Report / Document       |
| Global Id:   | T0603700763                   |
| Action Type: | RESPONSE                      |
| Date:        | 10/28/2002                    |
| Action:      | Other Report / Document       |
| Global Id:   | T0603700763                   |
| Action Type: | RESPONSE                      |
| Date:        | 12/23/2002                    |
| Action:      | Other Report / Document       |
| Global Id:   | T0603700763                   |
| Action Type: | ENFORCEMENT                   |
| Date:        | 10/03/2001                    |
| Action:      | Staff Letter                  |
| Global Id:   | T0603700763                   |
| Action Type: | ENFORCEMENT                   |
| Date:        | 01/14/2002                    |
| Action:      | Staff Letter                  |
| Global Id:   | T0603700763                   |
| Action Type: | ENFORCEMENT                   |
| Date:        | 06/13/2001                    |
| Action:      | Staff Letter                  |
| Global Id:   | T0603700763                   |
| Action Type: | ENFORCEMENT                   |
| Date:        | 06/24/2002                    |
| Action:      | Staff Letter                  |
| Global Id:   | T0603700763                   |
| Action Type: | RESPONSE                      |
| Date:        | 02/28/2003                    |
| Action:      | Unknown                       |
| Global Id:   | T0603700763                   |
| Action Type: | ENFORCEMENT                   |
| Date:        | 09/26/2002                    |
| Action:      | Settlement Agreement          |
| Global Id:   | T0603700763                   |
| Action Type: | ENFORCEMENT                   |
| Date:        | 01/07/2003                    |

Map ID  
Direction  
Distance  
Elevation

MAP FINDINGS

Site

Database(s)

EDR ID Number  
EPA ID Number

**ASSET MGMT. (RETAIL STRIP MALL) (Continued)**

**S106517263**

Action: Closure/No Further Action Letter

Global Id: T0603700763  
Action Type: ENFORCEMENT  
Date: 12/09/2002  
Action: Staff Letter

Global Id: T0603700763  
Action Type: ENFORCEMENT  
Date: 05/31/2002  
Action: Site Visit / Inspection / Sampling

Global Id: T0603700763  
Action Type: ENFORCEMENT  
Date: 05/10/2002  
Action: Administrative Civil Liabilities Order

Global Id: T0603700763  
Action Type: Other  
Date: 12/07/1993  
Action: Leak Discovery

**LUST:**

Global Id: T0603700763  
Status: Open - Case Begin Date  
Status Date: 12/07/1993

Global Id: T0603700763  
Status: Open - Site Assessment  
Status Date: 04/29/1998

Global Id: T0603700763  
Status: Open - Site Assessment  
Status Date: 11/09/1998

Global Id: T0603700763  
Status: Open - Verification Monitoring  
Status Date: 03/18/1999

Global Id: T0603700763  
Status: Open - Site Assessment  
Status Date: 08/15/2000

Global Id: T0603700763  
Status: Completed - Case Closed  
Status Date: 01/07/2003

**LUST REG 4:**

Region: 4  
Regional Board: 04  
County: Los Angeles  
Facility Id: 900280143  
Status: Case Closed  
Substance: Gasoline  
Substance Quantity: Not reported

Map ID  
Direction  
Distance  
Elevation

MAP FINDINGS

Site

Database(s)

EDR ID Number  
EPA ID Number

**ASSET MGMT. (RETAIL STRIP MALL) (Continued)**

**S106517263**

Local Case No: Not reported  
Case Type: Groundwater  
Abatement Method Used at the Site: OT  
Global ID: T0603700763  
W Global ID: Not reported  
Staff: MSH  
Local Agency: 19050  
Cross Street: FOUNTAIN AVE  
Enforcement Type: CLOS  
Date Leak Discovered: 12/7/1993  
Date Leak First Reported: 3/18/1999  
Date Leak Record Entered: 11/9/1998  
Date Confirmation Began: Not reported  
Date Leak Stopped: Not reported  
Date Case Last Changed on Database: 7/15/2002  
Date the Case was Closed: 1/7/2003  
How Leak Discovered: Subsurface Monitoring  
How Leak Stopped: Not reported  
Cause of Leak: UNK  
Leak Source: Tank  
Operator: Not reported  
Water System: Not reported  
Well Name: Not reported  
Approx. Dist To Production Well (ft): 13198.23271866639464224414685  
Source of Cleanup Funding: Tank  
Preliminary Site Assessment Workplan Submitted: 4/29/1998  
Preliminary Site Assessment Began: 11/9/1998  
Pollution Characterization Began: 8/15/2000  
Remediation Plan Submitted: Not reported  
Remedial Action Underway: Not reported  
Post Remedial Action Monitoring Began: 3/18/1999  
Enforcement Action Date: Not reported  
Historical Max MTBE Date: 4/3/1998  
Hist Max MTBE Conc in Groundwater: 90  
Hist Max MTBE Conc in Soil: Not reported  
Significant Interim Remedial Action Taken: Not reported  
GW Qualifier: Not reported  
Soil Qualifier: Not reported  
Organization: Not reported  
Owner Contact: Not reported  
Responsible Party: JACQUES MASSACHI  
RP Address: 1425 N. CAHUENGA BLVD.  
Program: LUST  
Lat/Long: 34.0943532 / -1  
Local Agency Staff: PEJ  
Beneficial Use: Not reported  
Priority: Not reported  
Cleanup Fund Id: Not reported  
Suspended: Not reported  
Assigned Name: Not reported  
Summary: URF ARE BEING DEVELOPED BY CONSULTANT.; 2/11/00 RISK ASSESSMENT;  
2/22/00 SUPPLEMENTAL SITE CHARACTER.; 10/31/00 GW MON RPT; 1/15/01 4TH  
QTR GW MON RPT 2000

**CORTESE:**

Name: ASSET MGMT. (RETAIL STRIP MALL)  
Address: 1300-1314 HIGHLAND AVE N



Map ID  
Direction  
Distance  
Elevation

MAP FINDINGS

Site

Database(s)

EDR ID Number  
EPA ID Number

**ASSET MGMT. (RETAIL STRIP MALL) (Continued)**

**S106517263**

City,State,Zip: LOS ANGELES, CA 90028  
Region: CORTESE  
Envirostor Id: Not reported  
Global ID: T0603700763  
Site/Facility Type: LUST CLEANUP SITE  
Cleanup Status: COMPLETED - CASE CLOSED  
Status Date: Not reported  
Site Code: Not reported  
Latitude: Not reported  
Longitude: Not reported  
Owner: Not reported  
Enf Type: Not reported  
Swat R: Not reported  
Flag: active  
Order No: Not reported  
Waste Discharge System No: Not reported  
Effective Date: Not reported  
Region 2: Not reported  
WID Id: Not reported  
Solid Waste Id No: Not reported  
Waste Management Uit Name: Not reported  
File Name: Active Open

**ENF:**

Name: ASSET MGMT. (RETAIL STRIP MAL  
Address: 1300-1314 HIGHLAND AVE N  
City,State,Zip: LOS ANGELES, CA 90038  
Region: 4  
Facility Id: 206579  
Agency Name: Asset Management Organization  
Place Type: Facility  
Place Subtype: Not reported  
Facility Type: All other facilities  
Agency Type: Privately-Owned Business  
# Of Agencies: 1  
Place Latitude: Not reported  
Place Longitude: Not reported  
SIC Code 1: Not reported  
SIC Desc 1: Not reported  
SIC Code 2: Not reported  
SIC Desc 2: Not reported  
SIC Code 3: Not reported  
SIC Desc 3: Not reported  
NAICS Code 1: Not reported  
NAICS Desc 1: Not reported  
NAICS Code 2: Not reported  
NAICS Desc 2: Not reported  
NAICS Code 3: Not reported  
NAICS Desc 3: Not reported  
# Of Places: 1  
Source Of Facility: Reg Meas  
Design Flow: Not reported  
Threat To Water Quality: Not reported  
Complexity: Not reported  
Pretreatment: Not reported  
Facility Waste Type: Not reported  
Facility Waste Type 2: Not reported

Map ID  
Direction  
Distance  
Elevation

MAP FINDINGS

Site

Database(s)

EDR ID Number  
EPA ID Number

**ASSET MGMT. (RETAIL STRIP MALL) (Continued)**

**S106517263**

|                                   |   |
|-----------------------------------|---|
| Facility Waste Type 3:            | Not reported  |
| Facility Waste Type 4:            | Not reported  |
| Program:                          | UST   |
| Program Category1:                | TANKS   |
| Program Category2:                | TANKS   |
| # Of Programs:                    | 1   |
| WDID:                             | 900280143   |
| Reg Measure Id:                   | 167363  |
| Reg Measure Type:                 | Unregulated   |
| Region:                           | 4   |
| Order #:                          | Not reported  |
| Npdes# CA#:                       | Not reported  |
| Major-Minor:                      | Not reported  |
| Npdes Type:                       | Not reported  |
| Reclamation:                      | Not reported  |
| Dredge Fill Fee:                  | Not reported  |
| 301H:                             | Not reported  |
| Application Fee Amt Received:     | Not reported  |
| Status:                           | Never Active  |
| Status Date:                      | 02/20/2013  |
| Effective Date:                   | Not reported  |
| Expiration/Review Date:           | Not reported  |
| Termination Date:                 | Not reported  |
| WDR Review - Amend:               | Not reported  |
| WDR Review - Revise/Renew:        | Not reported  |
| WDR Review - Rescind:             | Not reported  |
| WDR Review - No Action Required:  | Not reported  |
| WDR Review - Pending:             | Not reported  |
| WDR Review - Planned:             | Not reported  |
| Status Enrollee:                  | N   |
| Individual/General:               | I   |
| Fee Code:                         | Not reported  |
| Direction/Voice:                  | Passive   |
| Enforcement Id(EID):              | 247612  |
| Region:                           | 4   |
| Order / Resolution Number:        | R4-2002-0003  |
| Enforcement Action Type:          | Admin Civil Liability   |
| Effective Date:                   | 05/10/2002  |
| Adoption/Issuance Date:           | Not reported  |
| Achieve Date:                     | Not reported  |
| Termination Date:                 | Not reported  |
| ACL Issuance Date:                | Not reported  |
| EPL Issuance Date:                | Not reported  |
| Status:                           | Historical  |
| Title:                            | Enforcement - 900280143   |
| Description:                      | Administrative Civil Liability Complaint No. R4-2002-0003 for \$17,695 issued 5/10/02 for 3 overdue groundwater monitoring reports. |
| Program:                          | UST   |
| Latest Milestone Completion Date: | 10/12/2004  |
| # Of Programs1:                   | 1   |
| Total Assessment Amount:          | 17696   |
| Initial Assessed Amount:          | 0   |
| Liability \$ Amount:              | 4424  |
| Project \$ Amount:                | 0   |
| Liability \$ Paid:                | 4424  |
| Project \$ Completed:             | 0   |

Map ID  
Direction  
Distance  
Elevation

MAP FINDINGS

Site

Database(s)

EDR ID Number  
EPA ID Number

**ASSET MGMT. (RETAIL STRIP MALL) (Continued)**

**S106517263**

|                                 |                               |
|---------------------------------|-------------------------------|
| Total \$ Paid/Completed Amount: | 17696                         |
| Name:                           | ASSET MGMT. (RETAIL STRIP MAL |
| Address:                        | 1300-1314 HIGHLAND AVE N      |
| City,State,Zip:                 | LOS ANGELES, CA 90038         |
| Region:                         | 4                             |
| Facility Id:                    | 206579                        |
| Agency Name:                    | Asset Management Organization |
| Place Type:                     | Facility                      |
| Place Subtype:                  | Not reported                  |
| Facility Type:                  | All other facilities          |
| Agency Type:                    | Privately-Owned Business      |
| # Of Agencies:                  | 1                             |
| Place Latitude:                 | Not reported                  |
| Place Longitude:                | Not reported                  |
| SIC Code 1:                     | Not reported                  |
| SIC Desc 1:                     | Not reported                  |
| SIC Code 2:                     | Not reported                  |
| SIC Desc 2:                     | Not reported                  |
| SIC Code 3:                     | Not reported                  |
| SIC Desc 3:                     | Not reported                  |
| NAICS Code 1:                   | Not reported                  |
| NAICS Desc 1:                   | Not reported                  |
| NAICS Code 2:                   | Not reported                  |
| NAICS Desc 2:                   | Not reported                  |
| NAICS Code 3:                   | Not reported                  |
| NAICS Desc 3:                   | Not reported                  |
| # Of Places:                    | 1                             |
| Source Of Facility:             | Reg Meas                      |
| Design Flow:                    | Not reported                  |
| Threat To Water Quality:        | Not reported                  |
| Complexity:                     | Not reported                  |
| Pretreatment:                   | Not reported                  |
| Facility Waste Type:            | Not reported                  |
| Facility Waste Type 2:          | Not reported                  |
| Facility Waste Type 3:          | Not reported                  |
| Facility Waste Type 4:          | Not reported                  |
| Program:                        | UST                           |
| Program Category1:              | TANKS                         |
| Program Category2:              | TANKS                         |
| # Of Programs:                  | 1                             |
| WDID:                           | 900280143                     |
| Reg Measure Id:                 | 167363                        |
| Reg Measure Type:               | Unregulated                   |
| Region:                         | 4                             |
| Order #:                        | Not reported                  |
| Npdes# CA#:                     | Not reported                  |
| Major-Minor:                    | Not reported                  |
| Npdes Type:                     | Not reported                  |
| Reclamation:                    | Not reported                  |
| Dredge Fill Fee:                | Not reported                  |
| 301H:                           | Not reported                  |
| Application Fee Amt Received:   | Not reported                  |
| Status:                         | Never Active                  |
| Status Date:                    | 02/20/2013                    |
| Effective Date:                 | Not reported                  |
| Expiration/Review Date:         | Not reported                  |

Map ID  
Direction  
Distance  
Elevation

MAP FINDINGS

Site

Database(s)

EDR ID Number  
EPA ID Number

**ASSET MGMT. (RETAIL STRIP MALL) (Continued)**

**S106517263**

|                                   |   |
|-----------------------------------|---|
| Termination Date:                 | Not reported  |
| WDR Review - Amend:               | Not reported  |
| WDR Review - Revise/Renew:        | Not reported  |
| WDR Review - Rescind:             | Not reported  |
| WDR Review - No Action Required:  | Not reported  |
| WDR Review - Pending:             | Not reported  |
| WDR Review - Planned:             | Not reported  |
| Status Enrollee:                  | N   |
| Individual/General:               | I   |
| Fee Code:                         | Not reported  |
| Direction/Voice:                  | Passive   |
| Enforcement Id(EID):              | 239988  |
| Region:                           | 4   |
| Order / Resolution Number:        | UNKNOWN   |
| Enforcement Action Type:          | Notice of Violation   |
| Effective Date:                   | 11/30/2001  |
| Adoption/Issuance Date:           | Not reported  |
| Achieve Date:                     | Not reported  |
| Termination Date:                 | 11/30/2001  |
| ACL Issuance Date:                | Not reported  |
| EPL Issuance Date:                | Not reported  |
| Status:                           | Historical  |
| Title:                            | Enforcement - 900280143   |
| Description:                      | Notice of Violation sent 11/30/01 for 3 overdue groundwater monitoring reports. |
| Program:                          | UST   |
| Latest Milestone Completion Date: | Not reported  |
| # Of Programs1:                   | 1   |
| Total Assessment Amount:          | 0   |
| Initial Assessed Amount:          | 0   |
| Liability \$ Amount:              | 0   |
| Project \$ Amount:                | 0   |
| Liability \$ Paid:                | 0   |
| Project \$ Completed:             | 0   |
| Total \$ Paid/Completed Amount:   | 0   |
| Name:                             | ASSET MGMT. (RETAIL STRIP MAL   |
| Address:                          | 1300-1314 HIGHLAND AVE N  |
| City,State,Zip:                   | LOS ANGELES, CA 90038   |
| Region:                           | 4   |
| Facility Id:                      | 206579  |
| Agency Name:                      | Asset Management Organization   |
| Place Type:                       | Facility  |
| Place Subtype:                    | Not reported  |
| Facility Type:                    | All other facilities  |
| Agency Type:                      | Privately-Owned Business  |
| # Of Agencies:                    | 1   |
| Place Latitude:                   | Not reported  |
| Place Longitude:                  | Not reported  |
| SIC Code 1:                       | Not reported  |
| SIC Desc 1:                       | Not reported  |
| SIC Code 2:                       | Not reported  |
| SIC Desc 2:                       | Not reported  |
| SIC Code 3:                       | Not reported  |
| SIC Desc 3:                       | Not reported  |
| NAICS Code 1:                     | Not reported  |
| NAICS Desc 1:                     | Not reported  |

Map ID  
Direction  
Distance  
Elevation

MAP FINDINGS

Site

Database(s)

EDR ID Number  
EPA ID Number

**ASSET MGMT. (RETAIL STRIP MALL) (Continued)**

**S106517263**

|                                  |                         |
|----------------------------------|-------------------------|
| NAICS Code 2:                    | Not reported            |
| NAICS Desc 2:                    | Not reported            |
| NAICS Code 3:                    | Not reported            |
| NAICS Desc 3:                    | Not reported            |
| # Of Places:                     | 1                       |
| Source Of Facility:              | Reg Meas                |
| Design Flow:                     | Not reported            |
| Threat To Water Quality:         | Not reported            |
| Complexity:                      | Not reported            |
| Pretreatment:                    | Not reported            |
| Facility Waste Type:             | Not reported            |
| Facility Waste Type 2:           | Not reported            |
| Facility Waste Type 3:           | Not reported            |
| Facility Waste Type 4:           | Not reported            |
| Program:                         | UST                     |
| Program Category1:               | TANKS                   |
| Program Category2:               | TANKS                   |
| # Of Programs:                   | 1                       |
| WDID:                            | 900280143               |
| Reg Measure Id:                  | 167363                  |
| Reg Measure Type:                | Unregulated             |
| Region:                          | 4                       |
| Order #:                         | Not reported            |
| Npdes# CA#:                      | Not reported            |
| Major-Minor:                     | Not reported            |
| Npdes Type:                      | Not reported            |
| Reclamation:                     | Not reported            |
| Dredge Fill Fee:                 | Not reported            |
| 301H:                            | Not reported            |
| Application Fee Amt Received:    | Not reported            |
| Status:                          | Never Active            |
| Status Date:                     | 02/20/2013              |
| Effective Date:                  | Not reported            |
| Expiration/Review Date:          | Not reported            |
| Termination Date:                | Not reported            |
| WDR Review - Amend:              | Not reported            |
| WDR Review - Revise/Renew:       | Not reported            |
| WDR Review - Rescind:            | Not reported            |
| WDR Review - No Action Required: | Not reported            |
| WDR Review - Pending:            | Not reported            |
| WDR Review - Planned:            | Not reported            |
| Status Enrollee:                 | N                       |
| Individual/General:              | I                       |
| Fee Code:                        | Not reported            |
| Direction/Voice:                 | Passive                 |
| Enforcement Id(EID):             | 238992                  |
| Region:                          | 4                       |
| Order / Resolution Number:       | UNKNOWN                 |
| Enforcement Action Type:         | Oral Communication      |
| Effective Date:                  | 10/01/2001              |
| Adoption/Issuance Date:          | Not reported            |
| Achieve Date:                    | Not reported            |
| Termination Date:                | 10/01/2001              |
| ACL Issuance Date:               | Not reported            |
| EPL Issuance Date:               | Not reported            |
| Status:                          | Historical              |
| Title:                           | Enforcement - 900280143 |

Map ID  
Direction  
Distance  
Elevation

MAP FINDINGS

Site

Database(s)

EDR ID Number  
EPA ID Number

**ASSET MGMT. (RETAIL STRIP MALL) (Continued)**

**S106517263**

|                                   |   |
|-----------------------------------|---|
| Description:                      | Board staff phoned RP 10/1/01 and reminded them to submit overdue 2Q01 groundwater monitoring report. |
| Program:                          | UST   |
| Latest Milestone Completion Date: | Not reported  |
| # Of Programs1:                   | 1   |
| Total Assessment Amount:          | 0   |
| Initial Assessed Amount:          | 0   |
| Liability \$ Amount:              | 0   |
| Project \$ Amount:                | 0   |
| Liability \$ Paid:                | 0   |
| Project \$ Completed:             | 0   |
| Total \$ Paid/Completed Amount:   | 0   |
| Name:                             | ASSET MGMT. (RETAIL STRIP MAL   |
| Address:                          | 1300-1314 HIGHLAND AVE N  |
| City,State,Zip:                   | LOS ANGELES, CA 90038   |
| Region:                           | 4   |
| Facility Id:                      | 206579  |
| Agency Name:                      | Asset Management Organization   |
| Place Type:                       | Facility  |
| Place Subtype:                    | Not reported  |
| Facility Type:                    | All other facilities  |
| Agency Type:                      | Privately-Owned Business  |
| # Of Agencies:                    | 1   |
| Place Latitude:                   | Not reported  |
| Place Longitude:                  | Not reported  |
| SIC Code 1:                       | Not reported  |
| SIC Desc 1:                       | Not reported  |
| SIC Code 2:                       | Not reported  |
| SIC Desc 2:                       | Not reported  |
| SIC Code 3:                       | Not reported  |
| SIC Desc 3:                       | Not reported  |
| NAICS Code 1:                     | Not reported  |
| NAICS Desc 1:                     | Not reported  |
| NAICS Code 2:                     | Not reported  |
| NAICS Desc 2:                     | Not reported  |
| NAICS Code 3:                     | Not reported  |
| NAICS Desc 3:                     | Not reported  |
| # Of Places:                      | 1   |
| Source Of Facility:               | Reg Meas  |
| Design Flow:                      | Not reported  |
| Threat To Water Quality:          | Not reported  |
| Complexity:                       | Not reported  |
| Pretreatment:                     | Not reported  |
| Facility Waste Type:              | Not reported  |
| Facility Waste Type 2:            | Not reported  |
| Facility Waste Type 3:            | Not reported  |
| Facility Waste Type 4:            | Not reported  |
| Program:                          | UST   |
| Program Category1:                | TANKS   |
| Program Category2:                | TANKS   |
| # Of Programs:                    | 1   |
| WDID:                             | 900280143   |
| Reg Measure Id:                   | 167363  |
| Reg Measure Type:                 | Unregulated   |
| Region:                           | 4   |
| Order #:                          | Not reported  |

Map ID  
Direction  
Distance  
Elevation

MAP FINDINGS

Site

Database(s)

EDR ID Number  
EPA ID Number

**ASSET MGMT. (RETAIL STRIP MALL) (Continued)**

**S106517263**

|                                   |  |
|-----------------------------------|--|
| Npdes# CA#:                       | Not reported   |
| Major-Minor:                      | Not reported   |
| Npdes Type:                       | Not reported   |
| Reclamation:                      | Not reported   |
| Dredge Fill Fee:                  | Not reported   |
| 301H:                             | Not reported   |
| Application Fee Amt Received:     | Not reported   |
| Status:                           | Never Active   |
| Status Date:                      | 02/20/2013   |
| Effective Date:                   | Not reported   |
| Expiration/Review Date:           | Not reported   |
| Termination Date:                 | Not reported   |
| WDR Review - Amend:               | Not reported   |
| WDR Review - Revise/Renew:        | Not reported   |
| WDR Review - Rescind:             | Not reported   |
| WDR Review - No Action Required:  | Not reported   |
| WDR Review - Pending:             | Not reported   |
| WDR Review - Planned:             | Not reported   |
| Status Enrollee:                  | N  |
| Individual/General:               | I  |
| Fee Code:                         | Not reported   |
| Direction/Voice:                  | Passive  |
| Enforcement Id(EID):              | 238991   |
| Region:                           | 4  |
| Order / Resolution Number:        | UNKNOWN  |
| Enforcement Action Type:          | Oral Communication   |
| Effective Date:                   | 07/19/2001   |
| Adoption/Issuance Date:           | Not reported   |
| Achieve Date:                     | Not reported   |
| Termination Date:                 | 07/19/2001   |
| ACL Issuance Date:                | Not reported   |
| EPL Issuance Date:                | Not reported   |
| Status:                           | Historical   |
| Title:                            | Enforcement - 900280143  |
| Description:                      | Board staff phoned RP 7/19/01 and reminded them to submit overdue 2Q01 groundwater monitoring report. RP promised to submit report by 8/31/01. |
| Program:                          | UST  |
| Latest Milestone Completion Date: | Not reported   |
| # Of Programs1:                   | 1  |
| Total Assessment Amount:          | 0  |
| Initial Assessed Amount:          | 0  |
| Liability \$ Amount:              | 0  |
| Project \$ Amount:                | 0  |
| Liability \$ Paid:                | 0  |
| Project \$ Completed:             | 0  |
| Total \$ Paid/Completed Amount:   | 0  |
| Name:                             | ASSET MGMT. (RETAIL STRIP MAL  |
| Address:                          | 1300-1314 HIGHLAND AVE N   |
| City,State,Zip:                   | LOS ANGELES, CA 90038  |
| Region:                           | 4  |
| Facility Id:                      | 206579   |
| Agency Name:                      | Asset Management Organization  |
| Place Type:                       | Facility   |
| Place Subtype:                    | Not reported   |
| Facility Type:                    | All other facilities   |

Map ID  
Direction  
Distance  
Elevation

MAP FINDINGS

Site

Database(s)

EDR ID Number  
EPA ID Number

**ASSET MGMT. (RETAIL STRIP MALL) (Continued)**

**S106517263**

|                                  |                          |
|----------------------------------|--------------------------|
| Agency Type:                     | Privately-Owned Business |
| # Of Agencies:                   | 1                        |
| Place Latitude:                  | Not reported             |
| Place Longitude:                 | Not reported             |
| SIC Code 1:                      | Not reported             |
| SIC Desc 1:                      | Not reported             |
| SIC Code 2:                      | Not reported             |
| SIC Desc 2:                      | Not reported             |
| SIC Code 3:                      | Not reported             |
| SIC Desc 3:                      | Not reported             |
| NAICS Code 1:                    | Not reported             |
| NAICS Desc 1:                    | Not reported             |
| NAICS Code 2:                    | Not reported             |
| NAICS Desc 2:                    | Not reported             |
| NAICS Code 3:                    | Not reported             |
| NAICS Desc 3:                    | Not reported             |
| # Of Places:                     | 1                        |
| Source Of Facility:              | Reg Meas                 |
| Design Flow:                     | Not reported             |
| Threat To Water Quality:         | Not reported             |
| Complexity:                      | Not reported             |
| Pretreatment:                    | Not reported             |
| Facility Waste Type:             | Not reported             |
| Facility Waste Type 2:           | Not reported             |
| Facility Waste Type 3:           | Not reported             |
| Facility Waste Type 4:           | Not reported             |
| Program:                         | UST                      |
| Program Category1:               | TANKS                    |
| Program Category2:               | TANKS                    |
| # Of Programs:                   | 1                        |
| WDID:                            | 900280143                |
| Reg Measure Id:                  | 167363                   |
| Reg Measure Type:                | Unregulated              |
| Region:                          | 4                        |
| Order #:                         | Not reported             |
| Npdes# CA#:                      | Not reported             |
| Major-Minor:                     | Not reported             |
| Npdes Type:                      | Not reported             |
| Reclamation:                     | Not reported             |
| Dredge Fill Fee:                 | Not reported             |
| 301H:                            | Not reported             |
| Application Fee Amt Received:    | Not reported             |
| Status:                          | Never Active             |
| Status Date:                     | 02/20/2013               |
| Effective Date:                  | Not reported             |
| Expiration/Review Date:          | Not reported             |
| Termination Date:                | Not reported             |
| WDR Review - Amend:              | Not reported             |
| WDR Review - Revise/Renew:       | Not reported             |
| WDR Review - Rescind:            | Not reported             |
| WDR Review - No Action Required: | Not reported             |
| WDR Review - Pending:            | Not reported             |
| WDR Review - Planned:            | Not reported             |
| Status Enrollee:                 | N                        |
| Individual/General:              | I                        |
| Fee Code:                        | Not reported             |
| Direction/Voice:                 | Passive                  |



Map ID  
Direction  
Distance  
Elevation

MAP FINDINGS

Site

Database(s)

EDR ID Number  
EPA ID Number

**ASSET MGMT. (RETAIL STRIP MALL) (Continued)**

**S106517263**

Enforcement Id(EID): 238990  
Region: 4  
Order / Resolution Number: UNKNOWN  
Enforcement Action Type: Notice of Violation  
Effective Date: 10/09/2001  
Adoption/Issuance Date: Not reported  
Achieve Date: Not reported  
Termination Date: 10/09/2001  
ACL Issuance Date: Not reported  
EPL Issuance Date: Not reported  
Status: Historical  
Title: Enforcement - 900280143  
Description: Notice of Violation sent 10/9/01 for overdue 2Q01  
groundwater monitoring report.  
  
Program: UST  
Latest Milestone Completion Date: Not reported  
# Of Programs1: 1  
Total Assessment Amount: 0  
Initial Assessed Amount: 0  
Liability \$ Amount: 0  
Project \$ Amount: 0  
Liability \$ Paid: 0  
Project \$ Completed: 0  
Total \$ Paid/Completed Amount: 0  
  
Name: ASSET MGMT. (RETAIL STRIP MAL  
Address: 1300-1314 HIGHLAND AVE N  
City,State,Zip: LOS ANGELES, CA 90038  
Region: 4  
Facility Id: 206579  
Agency Name: Asset Management Organization  
Place Type: Facility  
Place Subtype: Not reported  
Facility Type: All other facilities  
Agency Type: Privately-Owned Business  
# Of Agencies: 1  
Place Latitude: Not reported  
Place Longitude: Not reported  
SIC Code 1: Not reported  
SIC Desc 1: Not reported  
SIC Code 2: Not reported  
SIC Desc 2: Not reported  
SIC Code 3: Not reported  
SIC Desc 3: Not reported  
NAICS Code 1: Not reported  
NAICS Desc 1: Not reported  
NAICS Code 2: Not reported  
NAICS Desc 2: Not reported  
NAICS Code 3: Not reported  
NAICS Desc 3: Not reported  
# Of Places: 1  
Source Of Facility: Reg Meas  
Design Flow: Not reported  
Threat To Water Quality: Not reported  
Complexity: Not reported  
Pretreatment: Not reported  
Facility Waste Type: Not reported

Map ID  
Direction  
Distance  
Elevation

MAP FINDINGS

Site

Database(s)

EDR ID Number  
EPA ID Number

**ASSET MGMT. (RETAIL STRIP MALL) (Continued)**

**S106517263**

|                                   |  |
|-----------------------------------|--|
| Facility Waste Type 2:            | Not reported   |
| Facility Waste Type 3:            | Not reported   |
| Facility Waste Type 4:            | Not reported   |
| Program:                          | UST  |
| Program Category1:                | TANKS  |
| Program Category2:                | TANKS  |
| # Of Programs:                    | 1  |
| WDID:                             | 900280143  |
| Reg Measure Id:                   | 167363   |
| Reg Measure Type:                 | Unregulated  |
| Region:                           | 4  |
| Order #:                          | Not reported   |
| Npdes# CA#:                       | Not reported   |
| Major-Minor:                      | Not reported   |
| Npdes Type:                       | Not reported   |
| Reclamation:                      | Not reported   |
| Dredge Fill Fee:                  | Not reported   |
| 301H:                             | Not reported   |
| Application Fee Amt Received:     | Not reported   |
| Status:                           | Never Active   |
| Status Date:                      | 02/20/2013   |
| Effective Date:                   | Not reported   |
| Expiration/Review Date:           | Not reported   |
| Termination Date:                 | Not reported   |
| WDR Review - Amend:               | Not reported   |
| WDR Review - Revise/Renew:        | Not reported   |
| WDR Review - Rescind:             | Not reported   |
| WDR Review - No Action Required:  | Not reported   |
| WDR Review - Pending:             | Not reported   |
| WDR Review - Planned:             | Not reported   |
| Status Enrollee:                  | N  |
| Individual/General:               | I  |
| Fee Code:                         | Not reported   |
| Direction/Voice:                  | Passive  |
| Enforcement Id(EID):              | 236613   |
| Region:                           | 4  |
| Order / Resolution Number:        | UNKNOWN  |
| Enforcement Action Type:          | Notice of Violation  |
| Effective Date:                   | 06/13/2001   |
| Adoption/Issuance Date:           | Not reported   |
| Achieve Date:                     | Not reported   |
| Termination Date:                 | 06/13/2001   |
| ACL Issuance Date:                | Not reported   |
| EPL Issuance Date:                | Not reported   |
| Status:                           | Historical   |
| Title:                            | Enforcement - 900280143  |
| Description:                      | Notice of Violation sent 6/13/01 for overdue 1Q01 groundwater monitoring report. |
| Program:                          | UST  |
| Latest Milestone Completion Date: | Not reported   |
| # Of Programs1:                   | 1  |
| Total Assessment Amount:          | 0  |
| Initial Assessed Amount:          | 0  |
| Liability \$ Amount:              | 0  |
| Project \$ Amount:                | 0  |
| Liability \$ Paid:                | 0  |
| Project \$ Completed:             | 0  |

Map ID  
Direction  
Distance  
Elevation

MAP FINDINGS

Site

Database(s)

EDR ID Number  
EPA ID Number

**ASSET MGMT. (RETAIL STRIP MALL) (Continued)**

**S106517263**

|                                 |                               |
|---------------------------------|-------------------------------|
| Total \$ Paid/Completed Amount: | 0                             |
| Name:                           | ASSET MGMT. (RETAIL STRIP MAL |
| Address:                        | 1300-1314 HIGHLAND AVE N      |
| City,State,Zip:                 | LOS ANGELES, CA 90038         |
| Region:                         | 4                             |
| Facility Id:                    | 206579                        |
| Agency Name:                    | Asset Management Organization |
| Place Type:                     | Facility                      |
| Place Subtype:                  | Not reported                  |
| Facility Type:                  | All other facilities          |
| Agency Type:                    | Privately-Owned Business      |
| # Of Agencies:                  | 1                             |
| Place Latitude:                 | Not reported                  |
| Place Longitude:                | Not reported                  |
| SIC Code 1:                     | Not reported                  |
| SIC Desc 1:                     | Not reported                  |
| SIC Code 2:                     | Not reported                  |
| SIC Desc 2:                     | Not reported                  |
| SIC Code 3:                     | Not reported                  |
| SIC Desc 3:                     | Not reported                  |
| NAICS Code 1:                   | Not reported                  |
| NAICS Desc 1:                   | Not reported                  |
| NAICS Code 2:                   | Not reported                  |
| NAICS Desc 2:                   | Not reported                  |
| NAICS Code 3:                   | Not reported                  |
| NAICS Desc 3:                   | Not reported                  |
| # Of Places:                    | 1                             |
| Source Of Facility:             | Reg Meas                      |
| Design Flow:                    | Not reported                  |
| Threat To Water Quality:        | Not reported                  |
| Complexity:                     | Not reported                  |
| Pretreatment:                   | Not reported                  |
| Facility Waste Type:            | Not reported                  |
| Facility Waste Type 2:          | Not reported                  |
| Facility Waste Type 3:          | Not reported                  |
| Facility Waste Type 4:          | Not reported                  |
| Program:                        | UST                           |
| Program Category1:              | TANKS                         |
| Program Category2:              | TANKS                         |
| # Of Programs:                  | 1                             |
| WDID:                           | 900280143                     |
| Reg Measure Id:                 | 167363                        |
| Reg Measure Type:               | Unregulated                   |
| Region:                         | 4                             |
| Order #:                        | Not reported                  |
| Npdes# CA#:                     | Not reported                  |
| Major-Minor:                    | Not reported                  |
| Npdes Type:                     | Not reported                  |
| Reclamation:                    | Not reported                  |
| Dredge Fill Fee:                | Not reported                  |
| 301H:                           | Not reported                  |
| Application Fee Amt Received:   | Not reported                  |
| Status:                         | Never Active                  |
| Status Date:                    | 02/20/2013                    |
| Effective Date:                 | Not reported                  |
| Expiration/Review Date:         | Not reported                  |

Map ID  
Direction  
Distance  
Elevation

MAP FINDINGS

Site

Database(s)

EDR ID Number  
EPA ID Number

**ASSET MGMT. (RETAIL STRIP MALL) (Continued)**

**S106517263**

|                                   |  |
|-----------------------------------|--|
| Termination Date:                 | Not reported   |
| WDR Review - Amend:               | Not reported   |
| WDR Review - Revise/Renew:        | Not reported   |
| WDR Review - Rescind:             | Not reported   |
| WDR Review - No Action Required:  | Not reported   |
| WDR Review - Pending:             | Not reported   |
| WDR Review - Planned:             | Not reported   |
| Status Enrollee:                  | N  |
| Individual/General:               | I  |
| Fee Code:                         | Not reported   |
| Direction/Voice:                  | Passive  |
| Enforcement Id(EID):              | 230523   |
| Region:                           | 4  |
| Order / Resolution Number:        | NOV  |
| Enforcement Action Type:          | Notice of Violation  |
| Effective Date:                   | 08/29/2000   |
| Adoption/Issuance Date:           | Not reported   |
| Achieve Date:                     | 10/18/2000   |
| Termination Date:                 | 08/29/2000   |
| ACL Issuance Date:                | Not reported   |
| EPL Issuance Date:                | Not reported   |
| Status:                           | Historical   |
| Title:                            | Enforcement - 900280143  |
| Description:                      | Notice of Violation sent 8/29/00 for FTS 2Q00 groundwater monitoring report. |
| Program:                          | UST  |
| Latest Milestone Completion Date: | Not reported   |
| # Of Programs1:                   | 1  |
| Total Assessment Amount:          | 0  |
| Initial Assessed Amount:          | 0  |
| Liability \$ Amount:              | 0  |
| Project \$ Amount:                | 0  |
| Liability \$ Paid:                | 0  |
| Project \$ Completed:             | 0  |
| Total \$ Paid/Completed Amount:   | 0  |
| Name:                             | ASSET MGMT. (RETAIL STRIP MAL  |
| Address:                          | 1300-1314 HIGHLAND AVE N   |
| City,State,Zip:                   | LOS ANGELES, CA 90038  |
| Region:                           | 4  |
| Facility Id:                      | 206579   |
| Agency Name:                      | Asset Management Organization  |
| Place Type:                       | Facility   |
| Place Subtype:                    | Not reported   |
| Facility Type:                    | All other facilities   |
| Agency Type:                      | Privately-Owned Business   |
| # Of Agencies:                    | 1  |
| Place Latitude:                   | Not reported   |
| Place Longitude:                  | Not reported   |
| SIC Code 1:                       | Not reported   |
| SIC Desc 1:                       | Not reported   |
| SIC Code 2:                       | Not reported   |
| SIC Desc 2:                       | Not reported   |
| SIC Code 3:                       | Not reported   |
| SIC Desc 3:                       | Not reported   |
| NAICS Code 1:                     | Not reported   |
| NAICS Desc 1:                     | Not reported   |

Map ID  
Direction  
Distance  
Elevation

MAP FINDINGS

Site

Database(s)

EDR ID Number  
EPA ID Number

**ASSET MGMT. (RETAIL STRIP MALL) (Continued)**

**S106517263**

|                                  |  |
|----------------------------------|--|
| NAICS Code 2:                    | Not reported   |
| NAICS Desc 2:                    | Not reported   |
| NAICS Code 3:                    | Not reported   |
| NAICS Desc 3:                    | Not reported   |
| # Of Places:                     | 1  |
| Source Of Facility:              | Reg Meas   |
| Design Flow:                     | Not reported   |
| Threat To Water Quality:         | Not reported   |
| Complexity:                      | Not reported   |
| Pretreatment:                    | Not reported   |
| Facility Waste Type:             | Not reported   |
| Facility Waste Type 2:           | Not reported   |
| Facility Waste Type 3:           | Not reported   |
| Facility Waste Type 4:           | Not reported   |
| Program:                         | UST  |
| Program Category1:               | TANKS  |
| Program Category2:               | TANKS  |
| # Of Programs:                   | 1  |
| WDID:                            | 900280143  |
| Reg Measure Id:                  | 167363   |
| Reg Measure Type:                | Unregulated  |
| Region:                          | 4  |
| Order #:                         | Not reported   |
| Npdes# CA#:                      | Not reported   |
| Major-Minor:                     | Not reported   |
| Npdes Type:                      | Not reported   |
| Reclamation:                     | Not reported   |
| Dredge Fill Fee:                 | Not reported   |
| 301H:                            | Not reported   |
| Application Fee Amt Received:    | Not reported   |
| Status:                          | Never Active   |
| Status Date:                     | 02/20/2013   |
| Effective Date:                  | Not reported   |
| Expiration/Review Date:          | Not reported   |
| Termination Date:                | Not reported   |
| WDR Review - Amend:              | Not reported   |
| WDR Review - Revise/Renew:       | Not reported   |
| WDR Review - Rescind:            | Not reported   |
| WDR Review - No Action Required: | Not reported   |
| WDR Review - Pending:            | Not reported   |
| WDR Review - Planned:            | Not reported   |
| Status Enrollee:                 | N  |
| Individual/General:              | I  |
| Fee Code:                        | Not reported   |
| Direction/Voice:                 | Passive  |
| Enforcement Id(EID):             | 228185   |
| Region:                          | 4  |
| Order / Resolution Number:       | NOV  |
| Enforcement Action Type:         | Notice of Violation  |
| Effective Date:                  | 11/20/2000   |
| Adoption/Issuance Date:          | Not reported   |
| Achieve Date:                    | Not reported   |
| Termination Date:                | 12/05/2000   |
| ACL Issuance Date:               | Not reported   |
| EPL Issuance Date:               | Not reported   |
| Status:                          | Historical   |
| Title:                           | NOV sent 11/20/00 for overdue health risk assessment report. |

Map ID  
Direction  
Distance  
Elevation

MAP FINDINGS

Site

Database(s)

EDR ID Number  
EPA ID Number

**ASSET MGMT. (RETAIL STRIP MALL) (Continued)**

**S106517263**

|                                   |  |
|-----------------------------------|--|
| Description:                      | NOV sent 11/20/00 for overdue health risk assessment report. |
| Program:                          | Not reported   |
| Latest Milestone Completion Date: | UST  |
| # Of Programs1:                   | Not reported   |
| Total Assessment Amount:          | 1  |
| Initial Assessed Amount:          | 0  |
| Liability \$ Amount:              | 0  |
| Project \$ Amount:                | 0  |
| Liability \$ Paid:                | 0  |
| Project \$ Completed:             | 0  |
| Total \$ Paid/Completed Amount:   | 0  |
| Name:                             | ASSET MGMT. (RETAIL STRIP MAL                                |
| Address:                          | 1300-1314 HIGHLAND AVE N                                     |
| City,State,Zip:                   | LOS ANGELES, CA 90038  |
| Region:                           | 4  |
| Facility Id:                      | 206579   |
| Agency Name:                      | Asset Management Organization                                |
| Place Type:                       | Facility   |
| Place Subtype:                    | Not reported   |
| Facility Type:                    | All other facilities   |
| Agency Type:                      | Privately-Owned Business                                     |
| # Of Agencies:                    | 1  |
| Place Latitude:                   | Not reported   |
| Place Longitude:                  | Not reported   |
| SIC Code 1:                       | Not reported   |
| SIC Desc 1:                       | Not reported   |
| SIC Code 2:                       | Not reported   |
| SIC Desc 2:                       | Not reported   |
| SIC Code 3:                       | Not reported   |
| SIC Desc 3:                       | Not reported   |
| NAICS Code 1:                     | Not reported   |
| NAICS Desc 1:                     | Not reported   |
| NAICS Code 2:                     | Not reported   |
| NAICS Desc 2:                     | Not reported   |
| NAICS Code 3:                     | Not reported   |
| NAICS Desc 3:                     | Not reported   |
| # Of Places:                      | 1  |
| Source Of Facility:               | Reg Meas   |
| Design Flow:                      | Not reported   |
| Threat To Water Quality:          | Not reported   |
| Complexity:                       | Not reported   |
| Pretreatment:                     | Not reported   |
| Facility Waste Type:              | Not reported   |
| Facility Waste Type 2:            | Not reported   |
| Facility Waste Type 3:            | Not reported   |
| Facility Waste Type 4:            | Not reported   |
| Program:                          | UST  |
| Program Category1:                | TANKS  |
| Program Category2:                | TANKS  |
| # Of Programs:                    | 1  |
| WDID:                             | 900280143  |
| Reg Measure Id:                   | 167363   |
| Reg Measure Type:                 | Unregulated  |
| Region:                           | 4  |
| Order #:                          | Not reported   |

Map ID  
Direction  
Distance  
Elevation

MAP FINDINGS

Site

Database(s)

EDR ID Number  
EPA ID Number

**ASSET MGMT. (RETAIL STRIP MALL) (Continued)**

**S106517263**

|                                   |   |
|-----------------------------------|---|
| Npdes# CA#:                       | Not reported  |
| Major-Minor:                      | Not reported  |
| Npdes Type:                       | Not reported  |
| Reclamation:                      | Not reported  |
| Dredge Fill Fee:                  | Not reported  |
| 301H:                             | Not reported  |
| Application Fee Amt Received:     | Not reported  |
| Status:                           | Never Active  |
| Status Date:                      | 02/20/2013  |
| Effective Date:                   | Not reported  |
| Expiration/Review Date:           | Not reported  |
| Termination Date:                 | Not reported  |
| WDR Review - Amend:               | Not reported  |
| WDR Review - Revise/Renew:        | Not reported  |
| WDR Review - Rescind:             | Not reported  |
| WDR Review - No Action Required:  | Not reported  |
| WDR Review - Pending:             | Not reported  |
| WDR Review - Planned:             | Not reported  |
| Status Enrollee:                  | N   |
| Individual/General:               | I   |
| Fee Code:                         | Not reported  |
| Direction/Voice:                  | Passive   |
| Enforcement Id(EID):              | 228184  |
| Region:                           | 4   |
| Order / Resolution Number:        | UNKNOWN   |
| Enforcement Action Type:          | Staff Enforcement Letter  |
| Effective Date:                   | 08/15/2000  |
| Adoption/Issuance Date:           | Not reported  |
| Achieve Date:                     | 8/18/2000   |
| Termination Date:                 | 08/15/2000  |
| ACL Issuance Date:                | Not reported  |
| EPL Issuance Date:                | Not reported  |
| Status:                           | Historical  |
| Title:                            | Enforcement - 900280143   |
| Description:                      | Level 1 Enforcement Letter sent 8/15/00 for overdue 2Q00 groundwater monitoring report. |
| Program:                          | UST   |
| Latest Milestone Completion Date: | Not reported  |
| # Of Programs1:                   | 1   |
| Total Assessment Amount:          | 0   |
| Initial Assessed Amount:          | 0   |
| Liability \$ Amount:              | 0   |
| Project \$ Amount:                | 0   |
| Liability \$ Paid:                | 0   |
| Project \$ Completed:             | 0   |
| Total \$ Paid/Completed Amount:   | 0   |

**CERS:**

|                   |   |
|-------------------|---|
| Name:             | ASSET MGMT. (RETAIL STRIP MALL)               |
| Address:          | 1300-1314 HIGHLAND AVE N                      |
| City,State,Zip:   | LOS ANGELES, CA 90028                         |
| Site ID:          | 194869  |
| CERS ID:          | T0603700763                                   |
| CERS Description: | Leaking Underground Storage Tank Cleanup Site |

**Affiliation:**

|                        |                         |
|------------------------|-------------------------|
| Affiliation Type Desc: | Local Agency Caseworker |
|------------------------|-------------------------|

Map ID  
Direction  
Distance  
Elevation

MAP FINDINGS

Site

Database(s)

EDR ID Number  
EPA ID Number

**ASSET MGMT. (RETAIL STRIP MALL) (Continued)**

**S106517263**

Entity Name: ELOY LUNA - LOS ANGELES, CITY OF  
Entity Title: Not reported  
Affiliation Address: 200 North Main Street, Suite 1780  
Affiliation City: LOS ANGELES  
Affiliation State: CA  
Affiliation Country: Not reported  
Affiliation Zip: Not reported  
Affiliation Phone: ,

**AL269** **VISTA**  
**WNW** **7385 SANTA MONICA BLVD**  
**1/4-1/2** **WEST HOLLYWOOD, CA 90046**  
**0.444 mi.**  
**2345 ft.** **Site 1 of 2 in cluster AL**

**US BROWNFIELDS** **1023620834**  
**FINDS** **N/A**

**Relative:**  
**Higher**

**Actual:**  
**287 ft.**

**US BROWNFIELDS:**  
Name: VISTA  
Address: 7385 SANTA MONICA BLVD  
City,State,Zip: WEST HOLLYWOOD, CA 90046  
Recipient Name: West Hollywood, City of  
Grant Type: Assessment  
Property Number: 5551-003-034  
Parcel size: .24  
Latitude: 34.09078  
Longitude: -118.35154  
HCM Label: Address Matching-House Number  
Map Scale: 1:24000  
Point of Reference: Entrance Point of a Facility or Station  
Highlights: Former Use: From 1956 to 1961, the property was occupied by Tide Oil Company. From 1992 to the present, Tide Auto Spa has occupied the property. Past uses of the site(gasoline and service station) are likely to have involved the uses of hazardous materials at the site.  
  
Datum: World Geodetic System of 1984  
Acres Property ID: 35501  
IC Data Access: -  
Start Date: -  
Redev Completion Date: -  
Completed Date: -  
Acres Cleaned Up: -  
Cleanup Funding: -  
Cleanup Funding Source: -  
Assessment Funding: -  
Assessment Funding Source: -  
Redevelopment Funding: -  
Redev. Funding Source: -  
Redev. Funding Entity Name: -  
Redevelopment Start Date: -  
Assessment Funding Entity: -  
Cleanup Funding Entity: -  
Grant Type: -  
Accomplishment Type: -  
Accomplishment Count: -  
Cooperative Agreement Number: 97939901  
Start Date: -  
Ownership Entity: Private  
Completion Date: -  
Current Owner: -



Map ID  
Direction  
Distance  
Elevation

MAP FINDINGS

Site

Database(s)

EDR ID Number  
EPA ID Number

**VISTA (Continued)**

**1023620834**

|                                   |              |
|-----------------------------------|--------------|
| Did Owner Change:                 | N            |
| Cleanup Required:                 | U            |
| Video Available:                  | N            |
| Photo Available:                  | N            |
| Institutional Controls Required:  | -            |
| IC Category Proprietary Controls: | -            |
| IC Cat. Info. Devices:            | -            |
| IC Cat. Gov. Controls:            | -            |
| IC Cat. Enforcement Permit Tools: | -            |
| IC in place date:                 | -            |
| IC in place:                      | U            |
| State/tribal program date:        | -            |
| State/tribal program ID:          | -            |
| State/tribal NFA date:            | -            |
| Air cleaned:                      | -            |
| Asbestos found:                   | -            |
| Asbestos cleaned:                 | -            |
| Controlled substance found:       | -            |
| Controlled substance cleaned:     | -            |
| Drinking water affected:          | -            |
| Drinking water cleaned:           | -            |
| Groundwater affected:             | -            |
| Groundwater cleaned:              | -            |
| Lead contaminant found:           | -            |
| Lead cleaned up:                  | -            |
| No media affected:                | Not reported |
| Unknown media affected:           | -            |
| Other cleaned up:                 | -            |
| Other metals found:               | -            |
| Other metals cleaned:             | -            |
| Other contaminants found:         | -            |
| Other contams found description:  | -            |
| PAHs found:                       | -            |
| PAHs cleaned up:                  | -            |
| PCBs found:                       | -            |
| PCBs cleaned up:                  | -            |
| Petro products found:             | -            |
| Petro products cleaned:           | -            |
| Sediments found:                  | -            |
| Sediments cleaned:                | -            |
| Soil affected:                    | -            |
| Soil cleaned up:                  | -            |
| Surface water cleaned:            | -            |
| VOCs found:                       | -            |
| VOCs cleaned:                     | -            |
| Cleanup other description:        | -            |
| Num. of cleanup and re-dev. jobs: | -            |
| Past use greenspace acreage:      | -            |
| Past use residential acreage:     | -            |
| Surface Water:                    | -            |
| Past use commercial acreage:      | -            |
| Past use industrial acreage:      | -            |
| Future use greenspace acreage:    | -            |
| Future use residential acreage:   | -            |
| Future use commercial acreage:    | -            |
| Future use industrial acreage:    | -            |
| Superfund Fed. landowner flag:    | -            |

Map ID  
Direction  
Distance  
Elevation

MAP FINDINGS

Site

Database(s)

EDR ID Number  
EPA ID Number

**VISTA (Continued)**

**1023620834**

|                                     |   |
|-------------------------------------|---|
| Arsenic cleaned up:                 | -   |
| Cadmium cleaned up:                 | -   |
| Chromium cleaned up:                | -   |
| Copper cleaned up:                  | -   |
| Iron cleaned up:                    | -   |
| mercury cleaned up:                 | -   |
| Nickel Cleaned Up:                  | -   |
| No clean up:                        | -   |
| Pesticides cleaned up:              | -   |
| Selenium cleaned up:                | -   |
| SVOCs cleaned up:                   | -   |
| Unknown clean up:                   | -   |
| Arsenic contaminant found:          | -   |
| Cadmium contaminant found:          | -   |
| Chromium contaminant found:         | -   |
| Copper contaminant found:           | -   |
| Iron contaminant found:             | -   |
| Mercury contaminant found:          | -   |
| Nickel contaminant found:           | -   |
| No contaminant found:               | -   |
| Pesticides contaminant found:       | -   |
| Selenium contaminant found:         | -   |
| SVOCs contaminant found:            | -   |
| Unknown contaminant found:          | -   |
| Future Use: Multistory              | -   |
| Media affected Bluiding Material:   | -   |
| Media affected indoor air:          | -   |
| Building material media cleaned up: | -   |
| Indoor air media cleaned up:        | -   |
| Unknown media cleaned up:           | -   |
| Past Use: Multistory                | Not reported  |
| Property Description:               | From 1956 to 1961, the property was occupied by Tide Oil Company. From 1992 to the present, Tide Auto Spa has occupied the property. Past uses of the site(gasoline and service station) are likely to have involved the uses of hazardous materials at the site. |
| Below Poverty Number:               | 3708  |
| Below Poverty Percent:              | 21.19   |
| Meidan Income:                      | 13559   |
| Meidan Income Number:               | 6760  |
| Meidan Income Percent:              | 38.62   |
| Vacant Housing Number:              | 488   |
| Vacant Housing Percent:             | 4.59  |
| Unemployed Number:                  | 1040  |
| Unemployed Percent:                 | 5.94  |
| Name:                               | VISTA   |
| Address:                            | 7385 SANTA MONICA BLVD  |
| City,State,Zip:                     | WEST HOLLYWOOD, CA 90046  |
| Recipient Name:                     | West Hollywood, City of   |
| Grant Type:                         | Assessment  |
| Property Number:                    | 5551-003-034  |
| Parcel size:                        | .24   |
| Latitude:                           | 34.09078  |
| Longitude:                          | -118.35154  |
| HCM Label:                          | Address Matching-House Number   |
| Map Scale:                          | 1:24000   |
| Point of Reference:                 | Entrance Point of a Facility or Station   |

Map ID  
Direction  
Distance  
Elevation

MAP FINDINGS

Site

Database(s)

EDR ID Number  
EPA ID Number

**VISTA (Continued)**

**1023620834**

|                                   |   |
|-----------------------------------|---|
| Highlights:                       | Former Use: From 1956 to 1961, the property was occupied by Tide Oil Company. From 1992 to the present, Tide Auto Spa has occupied the property. Past uses of the site(gasoline and service station) are likely to have involved the uses of hazardous materials at the site. |
| Datum:                            | World Geodetic System of 1984   |
| Acres Property ID:                | 35501   |
| IC Data Access:                   | -   |
| Start Date:                       | -   |
| Redev Completion Date:            | -   |
| Completed Date:                   | -   |
| Acres Cleaned Up:                 | -   |
| Cleanup Funding:                  | -   |
| Cleanup Funding Source:           | -   |
| Assessment Funding:               | -   |
| Assessment Funding Source:        | -   |
| Redevelopment Funding:            | -   |
| Redev. Funding Source:            | -   |
| Redev. Funding Entity Name:       | -   |
| Redevelopment Start Date:         | -   |
| Assessment Funding Entity:        | -   |
| Cleanup Funding Entity:           | -   |
| Grant Type:                       | -   |
| Accomplishment Type:              | -   |
| Accomplishment Count:             | -   |
| Cooperative Agreement Number:     | 97939901  |
| Start Date:                       | -   |
| Ownership Entity:                 | Private   |
| Completion Date:                  | -   |
| Current Owner:                    | -   |
| Did Owner Change:                 | N   |
| Cleanup Required:                 | U   |
| Video Available:                  | N   |
| Photo Available:                  | N   |
| Institutional Controls Required:  | -   |
| IC Category Proprietary Controls: | -   |
| IC Cat. Info. Devices:            | -   |
| IC Cat. Gov. Controls:            | -   |
| IC Cat. Enforcement Permit Tools: | -   |
| IC in place date:                 | -   |
| IC in place:                      | U   |
| State/tribal program date:        | -   |
| State/tribal program ID:          | -   |
| State/tribal NFA date:            | -   |
| Air cleaned:                      | -   |
| Asbestos found:                   | -   |
| Asbestos cleaned:                 | -   |
| Controlled substance found:       | -   |
| Controlled substance cleaned:     | -   |
| Drinking water affected:          | -   |
| Drinking water cleaned:           | -   |
| Groundwater affected:             | -   |
| Groundwater cleaned:              | -   |
| Lead contaminant found:           | -   |
| Lead cleaned up:                  | -   |
| No media affected:                | Not reported  |
| Unknown media affected:           | -   |
| Other cleaned up:                 | -   |

Map ID  
Direction  
Distance  
Elevation

MAP FINDINGS

Site

Database(s)

EDR ID Number  
EPA ID Number

**VISTA (Continued)**

**1023620834**

Other metals found: -  
Other metals cleaned: -  
Other contaminants found: -  
Other contams found description: -  
PAHs found: -  
PAHs cleaned up: -  
PCBs found: -  
PCBs cleaned up: -  
Petro products found: -  
Petro products cleaned: -  
Sediments found: -  
Sediments cleaned: -  
Soil affected: -  
Soil cleaned up: -  
Surface water cleaned: -  
VOCs found: -  
VOCs cleaned: -  
Cleanup other description: -  
Num. of cleanup and re-dev. jobs: -  
Past use greenspace acreage: -  
Past use residential acreage: -  
Surface Water: -  
Past use commercial acreage: -  
Past use industrial acreage: -  
Future use greenspace acreage: -  
Future use residential acreage: -  
Future use commercial acreage: -  
Future use industrial acreage: -  
Superfund Fed. landowner flag: -  
Arsenic cleaned up: -  
Cadmium cleaned up: -  
Chromium cleaned up: -  
Copper cleaned up: -  
Iron cleaned up: -  
mercury cleaned up: -  
Nickel Cleaned Up: -  
No clean up: -  
Pesticides cleaned up: -  
Selenium cleaned up: -  
SVOCs cleaned up: -  
Unknown clean up: -  
Arsenic contaminant found: -  
Cadmium contaminant found: -  
Chromium contaminant found: -  
Copper contaminant found: -  
Iron contaminant found: -  
Mercury contaminant found: -  
Nickel contaminant found: -  
No contaminant found: -  
Pesticides contaminant found: -  
Selenium contaminant found: -  
SVOCs contaminant found: -  
Unknown contaminant found: -  
Future Use: Multistory -  
Media affected Bluiding Material: -  
Media affected indoor air: -  
Building material media cleaned up: -

Map ID  
Direction  
Distance  
Elevation

MAP FINDINGS

Site

Database(s)

EDR ID Number  
EPA ID Number

**VISTA (Continued)**

**1023620834**

|                               |   |
|-------------------------------|---|
| Indoor air media cleaned up:  | -   |
| Unknown media cleaned up:     | -   |
| Past Use: Multistory          | Not reported  |
| Property Description:         | From 1956 to 1961, the property was occupied by Tide Oil Company. From 1992 to the present, Tide Auto Spa has occupied the property. Past uses of the site(gasoline and service station) are likely to have involved the uses of hazardous materials at the site.             |
| Below Poverty Number:         | 3708  |
| Below Poverty Percent:        | 21.19   |
| Meidan Income:                | 13559   |
| Meidan Income Number:         | 6760  |
| Meidan Income Percent:        | 38.62   |
| Vacant Housing Number:        | 488   |
| Vacant Housing Percent:       | 4.59  |
| Unemployed Number:            | 1040  |
| Unemployed Percent:           | 5.94  |
| Name:                         | VISTA   |
| Address:                      | 7385 SANTA MONICA BLVD  |
| City,State,Zip:               | WEST HOLLYWOOD, CA 90046  |
| Recipient Name:               | West Hollywood, City of   |
| Grant Type:                   | Assessment  |
| Property Number:              | 5551-003-034  |
| Parcel size:                  | .24   |
| Latitude:                     | 34.09078  |
| Longitude:                    | -118.35154  |
| HCM Label:                    | Address Matching-House Number   |
| Map Scale:                    | 1:24000   |
| Point of Reference:           | Entrance Point of a Facility or Station   |
| Highlights:                   | Former Use: From 1956 to 1961, the property was occupied by Tide Oil Company. From 1992 to the present, Tide Auto Spa has occupied the property. Past uses of the site(gasoline and service station) are likely to have involved the uses of hazardous materials at the site. |
| Datum:                        | World Geodetic System of 1984   |
| Acres Property ID:            | 35501   |
| IC Data Access:               | -   |
| Start Date:                   | -   |
| Redev Completion Date:        | -   |
| Completed Date:               | -   |
| Acres Cleaned Up:             | -   |
| Cleanup Funding:              | -   |
| Cleanup Funding Source:       | -   |
| Assessment Funding:           | -   |
| Assessment Funding Source:    | -   |
| Redevelopment Funding:        | -   |
| Redev. Funding Source:        | -   |
| Redev. Funding Entity Name:   | -   |
| Redevelopment Start Date:     | -   |
| Assessment Funding Entity:    | -   |
| Cleanup Funding Entity:       | -   |
| Grant Type:                   | -   |
| Accomplishment Type:          | -   |
| Accomplishment Count:         | -   |
| Cooperative Agreement Number: | 97939901  |
| Start Date:                   | -   |
| Ownership Entity:             | Private   |
| Completion Date:              | -   |

Map ID  
Direction  
Distance  
Elevation

MAP FINDINGS

Site

Database(s)

EDR ID Number  
EPA ID Number

**VISTA (Continued)**

**1023620834**

|                                   |              |
|-----------------------------------|--------------|
| Current Owner:                    | -            |
| Did Owner Change:                 | N            |
| Cleanup Required:                 | U            |
| Video Available:                  | N            |
| Photo Available:                  | N            |
| Institutional Controls Required:  | -            |
| IC Category Proprietary Controls: | -            |
| IC Cat. Info. Devices:            | -            |
| IC Cat. Gov. Controls:            | -            |
| IC Cat. Enforcement Permit Tools: | -            |
| IC in place date:                 | -            |
| IC in place:                      | U            |
| State/tribal program date:        | -            |
| State/tribal program ID:          | -            |
| State/tribal NFA date:            | -            |
| Air cleaned:                      | -            |
| Asbestos found:                   | -            |
| Asbestos cleaned:                 | -            |
| Controlled substance found:       | -            |
| Controlled substance cleaned:     | -            |
| Drinking water affected:          | -            |
| Drinking water cleaned:           | -            |
| Groundwater affected:             | -            |
| Groundwater cleaned:              | -            |
| Lead contaminant found:           | -            |
| Lead cleaned up:                  | -            |
| No media affected:                | Not reported |
| Unknown media affected:           | -            |
| Other cleaned up:                 | -            |
| Other metals found:               | -            |
| Other metals cleaned:             | -            |
| Other contaminants found:         | -            |
| Other contams found description:  | -            |
| PAHs found:                       | -            |
| PAHs cleaned up:                  | -            |
| PCBs found:                       | -            |
| PCBs cleaned up:                  | -            |
| Petro products found:             | -            |
| Petro products cleaned:           | -            |
| Sediments found:                  | -            |
| Sediments cleaned:                | -            |
| Soil affected:                    | -            |
| Soil cleaned up:                  | -            |
| Surface water cleaned:            | -            |
| VOCs found:                       | -            |
| VOCs cleaned:                     | -            |
| Cleanup other description:        | -            |
| Num. of cleanup and re-dev. jobs: | -            |
| Past use greenspace acreage:      | -            |
| Past use residential acreage:     | -            |
| Surface Water:                    | -            |
| Past use commercial acreage:      | -            |
| Past use industrial acreage:      | -            |
| Future use greenspace acreage:    | -            |
| Future use residential acreage:   | -            |
| Future use commercial acreage:    | -            |
| Future use industrial acreage:    | -            |

Map ID  
Direction  
Distance  
Elevation

MAP FINDINGS

Site

Database(s)

EDR ID Number  
EPA ID Number

**VISTA (Continued)**

**1023620834**

Superfund Fed. landowner flag: -  
Arsenic cleaned up: -  
Cadmium cleaned up: -  
Chromium cleaned up: -  
Copper cleaned up: -  
Iron cleaned up: -  
mercury cleaned up: -  
Nickel Cleaned Up: -  
No clean up: -  
Pesticides cleaned up: -  
Selenium cleaned up: -  
SVOCs cleaned up: -  
Unknown clean up: -  
Arsenic contaminant found: -  
Cadmium contaminant found: -  
Chromium contaminant found: -  
Copper contaminant found: -  
Iron contaminant found: -  
Mercury contaminant found: -  
Nickel contaminant found: -  
No contaminant found: -  
Pesticides contaminant found: -  
Selenium contaminant found: -  
SVOCs contaminant found: -  
Unknown contaminant found: -  
Future Use: Multistory -  
Media affected Bluiding Material: -  
Media affected indoor air: -  
Building material media cleaned up: -  
Indoor air media cleaned up: -  
Unknown media cleaned up: -

Past Use: Multistory

Not reported

Property Description:

From 1956 to 1961, the property was occupied by Tide Oil Company. From 1992 to the present, Tide Auto Spa has occupied the property. Past uses of the site(gasoline and service station) are likely to have involved the uses of hazardous materials at the site.

Below Poverty Number: 3708  
Below Poverty Percent: 21.19  
Meidan Income: 13559  
Meidan Income Number: 6760  
Meidan Income Percent: 38.62  
Vacant Housing Number: 488  
Vacant Housing Percent: 4.59  
Unemployed Number: 1040  
Unemployed Percent: 5.94

Name: VISTA  
Address: 7385 SANTA MONICA BLVD  
City,State,Zip: WEST HOLLYWOOD, CA 90046  
Recipient Name: West Hollywood, City of  
Grant Type: Assessment  
Property Number: 5551-003-034  
Parcel size: .24  
Latitude: 34.09078  
Longitude: -118.35154  
HCM Label: Address Matching-House Number  
Map Scale: 1:24000

Map ID  
Direction  
Distance  
Elevation

MAP FINDINGS

Site

Database(s)

EDR ID Number  
EPA ID Number

**VISTA (Continued)**

**1023620834**

|                                   |   |
|-----------------------------------|---|
| Point of Reference:               | Entrance Point of a Facility or Station   |
| Highlights:                       | Former Use: From 1956 to 1961, the property was occupied by Tide Oil Company. From 1992 to the present, Tide Auto Spa has occupied the property. Past uses of the site(gasoline and service station) are likely to have involved the uses of hazardous materials at the site. |
| Datum:                            | World Geodetic System of 1984   |
| Acres Property ID:                | 35501   |
| IC Data Access:                   | -   |
| Start Date:                       | -   |
| Redev Completion Date:            | -   |
| Completed Date:                   | -   |
| Acres Cleaned Up:                 | -   |
| Cleanup Funding:                  | -   |
| Cleanup Funding Source:           | -   |
| Assessment Funding:               | 1294.5  |
| Assessment Funding Source:        | US EPA- Brownfields Assessment Grant  |
| Redevelopment Funding:            | -   |
| Redev. Funding Source:            | -   |
| Redev. Funding Entity Name:       | -   |
| Redevelopment Start Date:         | -   |
| Assessment Funding Entity:        | Other Federal Funding   |
| Cleanup Funding Entity:           | -   |
| Grant Type:                       | -   |
| Accomplishment Type:              | Phase I Environmental Assessment  |
| Accomplishment Count:             | N   |
| Cooperative Agreement Number:     | 97939901  |
| Start Date:                       | 09/26/2006  |
| Ownership Entity:                 | Private   |
| Completion Date:                  | 09/26/2006  |
| Current Owner:                    | -   |
| Did Owner Change:                 | N   |
| Cleanup Required:                 | U   |
| Video Available:                  | N   |
| Photo Available:                  | N   |
| Institutional Controls Required:  | -   |
| IC Category Proprietary Controls: | -   |
| IC Cat. Info. Devices:            | -   |
| IC Cat. Gov. Controls:            | -   |
| IC Cat. Enforcement Permit Tools: | -   |
| IC in place date:                 | -   |
| IC in place:                      | U   |
| State/tribal program date:        | -   |
| State/tribal program ID:          | -   |
| State/tribal NFA date:            | -   |
| Air cleaned:                      | -   |
| Asbestos found:                   | -   |
| Asbestos cleaned:                 | -   |
| Controlled substance found:       | -   |
| Controlled substance cleaned:     | -   |
| Drinking water affected:          | -   |
| Drinking water cleaned:           | -   |
| Groundwater affected:             | -   |
| Groundwater cleaned:              | -   |
| Lead contaminant found:           | -   |
| Lead cleaned up:                  | -   |
| No media affected:                | Not reported  |
| Unknown media affected:           | -   |



Map ID  
Direction  
Distance  
Elevation

MAP FINDINGS

Site

Database(s)

EDR ID Number  
EPA ID Number

**VISTA (Continued)**

**1023620834**

Other cleaned up: -  
Other metals found: -  
Other metals cleaned: -  
Other contaminants found: -  
Other contams found description: -  
PAHs found: -  
PAHs cleaned up: -  
PCBs found: -  
PCBs cleaned up: -  
Petro products found: -  
Petro products cleaned: -  
Sediments found: -  
Sediments cleaned: -  
Soil affected: -  
Soil cleaned up: -  
Surface water cleaned: -  
VOCs found: -  
VOCs cleaned: -  
Cleanup other description: -  
Num. of cleanup and re-dev. jobs: -  
Past use greenspace acreage: -  
Past use residential acreage: -  
Surface Water: -  
Past use commercial acreage: -  
Past use industrial acreage: -  
Future use greenspace acreage: -  
Future use residential acreage: -  
Future use commercial acreage: -  
Future use industrial acreage: -  
Superfund Fed. landowner flag: -  
Arsenic cleaned up: -  
Cadmium cleaned up: -  
Chromium cleaned up: -  
Copper cleaned up: -  
Iron cleaned up: -  
mercury cleaned up: -  
Nickel Cleaned Up: -  
No clean up: -  
Pesticides cleaned up: -  
Selenium cleaned up: -  
SVOCs cleaned up: -  
Unknown clean up: -  
Arsenic contaminant found: -  
Cadmium contaminant found: -  
Chromium contaminant found: -  
Copper contaminant found: -  
Iron contaminant found: -  
Mercury contaminant found: -  
Nickel contaminant found: -  
No contaminant found: -  
Pesticides contaminant found: -  
Selenium contaminant found: -  
SVOCs contaminant found: -  
Unknown contaminant found: -  
Future Use: Multistory -  
Media affected Bluiding Material: -  
Media affected indoor air: -

Map ID  
Direction  
Distance  
Elevation

MAP FINDINGS

Site

Database(s)

EDR ID Number  
EPA ID Number

**VISTA (Continued)**

**1023620834**

Building material media cleaned up: -  
Indoor air media cleaned up: -  
Unknown media cleaned up: -  
Past Use: Multistory Not reported  
Property Description: From 1956 to 1961, the property was occupied by Tide Oil Company. From 1992 to the present, Tide Auto Spa has occupied the property. Past uses of the site(gasoline and service station) are likely to have involved the uses of hazardous materials at the site.  
  
Below Poverty Number: 3708  
Below Poverty Percent: 21.19  
Meidan Income: 13559  
Meidan Income Number: 6760  
Meidan Income Percent: 38.62  
Vacant Housing Number: 488  
Vacant Housing Percent: 4.59  
Unemployed Number: 1040  
Unemployed Percent: 5.94

**FINDS:**

Registry ID: 110061015271

Click Here:

**Environmental Interest/Information System:**

US EPA Assessment, Cleanup and Redevelopment Exchange System (ACRES) is an federal online database for Brownfields Grantees to electronically submit data directly to EPA.

[Click this hyperlink](#) while viewing on your computer to access additional FINDS: detail in the EDR Site Report.

**270**  
**West**  
**1/4-1/2**  
**0.447 mi.**  
**2358 ft.**

**AIDS HEALTHCARE FOUNDATION D.B.A. L**  
**1001 N MARTEL AVE**  
**LOS ANGELES, CA 90046**

**ENVIROSTOR** **S118756607**  
**HAZMAT** **N/A**

**Relative:**  
**Lower**

**ENVIROSTOR:**

**Actual:**  
**271 ft.**

Name: LINN HOUSE (WESTSIDE HOSPICE)  
Address: 1001 N MARTEL AVE  
City,State,Zip: WEST HOLLYWOOD, CA 90046  
Facility ID: 19830005  
Status: No Action Required  
Status Date: 07/14/1994  
Site Code: 300500  
Site Type: Calmortgage  
Site Type Detailed: Calmortgage  
Acres: 0  
NPL: NO  
Regulatory Agencies: SMBRP  
Lead Agency: SMBRP  
Program Manager: Not reported  
Supervisor: William Beckman  
Division Branch: Cleanup Sacramento  
Assembly: 50  
Senate: 26  
Special Program: Not reported  
Restricted Use: NO  
Site Mgmt Req: NONE SPECIFIED

Map ID  
Direction  
Distance  
Elevation

MAP FINDINGS

Site

Database(s)

EDR ID Number  
EPA ID Number

**AIDS HEALTHCARE FOUNDATION D.B.A. L (Continued)**

**S118756607**

Funding: CalMortgage  
Latitude: 34.08882  
Longitude: -118.3516  
APN: NONE SPECIFIED  
Past Use: NONE  
Potential COC: NONE SPECIFIED No Contaminants found  
Confirmed COC: No Contaminants found  
Potential Description: NMA  
Alias Name: 300500  
Alias Type: Project Code (Site Code)  
Alias Name: 19830005  
Alias Type: Envirostor ID Number

**Completed Info:**

Completed Area Name: PROJECT WIDE  
Completed Sub Area Name: Not reported  
Completed Document Type: Phase 1  
Completed Date: 07/14/1994  
Comments: Pursuant to the MOU, DTSC has reviewed an environmental site assessment and other documents for the Linn House (Westside Hospice) property. The property, currently two vacant lots that have been combined into one legal parcel, is intended for the location of a new hospice to be owned and operated by the Aids Healthcare Foundation. A Supplemental Phase I Environmental Assessment Report was prepared by DTSC and concluded that no action was needed for this property; there is no contamination on the property.

Future Area Name: Not reported  
Future Sub Area Name: Not reported  
Future Document Type: Not reported  
Future Due Date: Not reported  
Schedule Area Name: Not reported  
Schedule Sub Area Name: Not reported  
Schedule Document Type: Not reported  
Schedule Due Date: Not reported  
Schedule Revised Date: Not reported

**LOS ANGELES HM:**

Name: AIDS HEALTHCARE FOUNDATION D.B.A. L  
Address: 1001 N MARTEL AVE  
City,State,Zip: LOS ANGELES, CA 90046  
Facility ID: FA0025268  
Last Run Date: 04/19/2021  
Status: INACTIVE

271  
NE  
1/4-1/2  
0.449 mi.  
2369 ft.

**ASSET MGMT. (RETAIL STRI  
13001314 HIGHLAND AVE N.  
LOS ANGELES, CA 90028**

**HIST CORTESE S105024732  
N/A**

**Relative:  
Higher**

HIST CORTESE:  
edr\_fname: ASSET MGMT. (RETAIL STRI  
edr\_fadd1: 13001314 HIGHLAND AVE N.  
City,State,Zip: LOS ANGELES, CA 90028  
Region: CORTESE  
Facility County Code: 19  
Reg By: LTNKA

**Actual:  
320 ft.**

Map ID  
Direction  
Distance  
Elevation

MAP FINDINGS

Site

Database(s)

EDR ID Number  
EPA ID Number

ASSET MGMT. (RETAIL STRI (Continued)

S105024732

Reg Id: 900280143

272  
SSE  
1/4-1/2  
0.449 mi.  
2372 ft.

COMMERCIAL PROPERTY  
6824 MELROSE AVE.  
LOS ANGELES, CA 90038

LUST  
Cortese  
CERS

S106116248  
N/A

Relative:  
Lower  
Actual:  
259 ft.

LUST:  
Name: COMMERCIAL PROPERTY  
Address: 6824 MELROSE AVE.  
City,State,Zip: LOS ANGELES, CA 90038  
Lead Agency: LOS ANGELES RWQCB (REGION 4)  
Case Type: LUST Cleanup Site  
Geo Track: [http://geotracker.waterboards.ca.gov/profile\\_report.asp?global\\_id=T0603798363](http://geotracker.waterboards.ca.gov/profile_report.asp?global_id=T0603798363)  
Global Id: T0603798363  
Latitude: 34.083228  
Longitude: -118.341449  
Status: Completed - Case Closed  
Status Date: 06/13/2006  
Case Worker: DMB  
RB Case Number: 900360261  
Local Agency: LOS ANGELES, CITY OF  
File Location: Regional Board  
Local Case Number: Not reported  
Potential Media Affect: Aquifer used for drinking water supply  
Potential Contaminants of Concern: Gasoline  
Site History: Not reported

LUST:  
Global Id: T0603798363  
Contact Type: Regional Board Caseworker  
Contact Name: DAVID M. BJOSTAD  
Organization Name: LOS ANGELES RWQCB (REGION 4)  
Address: 320 W. 4th Street, Suite 200  
City: Los Angeles  
Email: dave.bjostad@waterboards.ca.gov  
Phone Number: Not reported

Global Id: T0603798363  
Contact Type: Local Agency Caseworker  
Contact Name: TBD  
Organization Name: LOS ANGELES, CITY OF  
Address: 200 N. MAIN ST. RM. 970  
City: LOS ANGELES  
Email: Not reported  
Phone Number: 2134826528

LUST:  
Global Id: T0603798363  
Action Type: Other  
Date: 11/25/2002  
Action: Leak Reported

Global Id: T0603798363  
Action Type: RESPONSE  
Date: 09/04/2003  
Action: Preliminary Site Assessment Report

Map ID  
Direction  
Distance  
Elevation

MAP FINDINGS

Site

Database(s)

EDR ID Number  
EPA ID Number

**COMMERCIAL PROPERTY (Continued)**

**S106116248**

Global Id: T0603798363  
Action Type: ENFORCEMENT  
Date: 06/13/2006  
Action: Closure/No Further Action Letter

Global Id: T0603798363  
Action Type: ENFORCEMENT  
Date: 06/07/2006  
Action: Site Visit / Inspection / Sampling

Global Id: T0603798363  
Action Type: ENFORCEMENT  
Date: 07/09/2003  
Action: Staff Letter

Global Id: T0603798363  
Action Type: Other  
Date: 11/25/2002  
Action: Leak Discovery

Global Id: T0603798363  
Action Type: RESPONSE  
Date: 09/15/2003  
Action: Other Report / Document

**LUST:**

Global Id: T0603798363  
Status: Open - Case Begin Date  
Status Date: 11/25/2002

Global Id: T0603798363  
Status: Open - Site Assessment  
Status Date: 04/18/2003

Global Id: T0603798363  
Status: Open - Site Assessment  
Status Date: 09/04/2003

Global Id: T0603798363  
Status: Completed - Case Closed  
Status Date: 06/13/2006

**LUST REG 4:**

Region: 4  
Regional Board: 04  
County: Los Angeles  
Facility Id: 900360261  
Status: Leak being confirmed  
Substance: Gasoline  
Substance Quantity: Not reported  
Local Case No: Not reported  
Case Type: Groundwater  
Abatement Method Used at the Site: Not reported  
Global ID: T0603798363  
W Global ID: Not reported

Map ID  
Direction  
Distance  
Elevation

MAP FINDINGS

Site

Database(s)

EDR ID Number  
EPA ID Number

**COMMERCIAL PROPERTY (Continued)**

**S106116248**

|   |                 |              |
|---|-----------------|--------------|
| Staff:  | TCS             |              |
| Local Agency:                                   | 19050           |              |
| Cross Street:                                   | Not reported    |              |
| Enforcement Type:                               | SEL             |              |
| Date Leak Discovered:                           | 11/25/2002      |              |
| Date Leak First Reported:                       |                 | 11/25/2002   |
| Date Leak Record Entered:                       | Not reported    |              |
| Date Confirmation Began:                        | 4/18/2003       |              |
| Date Leak Stopped:                              | Not reported    |              |
| Date Case Last Changed on Database:             |                 | Not reported |
| Date the Case was Closed:                       |                 | Not reported |
| How Leak Discovered:                            | Not reported    |              |
| How Leak Stopped:                               | Not reported    |              |
| Cause of Leak:                                  | Not reported    |              |
| Leak Source:                                    | Not reported    |              |
| Operator:                                       | Not reported    |              |
| Water System:                                   | Not reported    |              |
| Well Name:                                      | Not reported    |              |
| Approx. Dist To Production Well (ft):           |                 | Not reported |
| Source of Cleanup Funding:                      |                 | Not reported |
| Preliminary Site Assessment Workplan Submitted: |                 | Not reported |
| Preliminary Site Assessment Began:              |                 | Not reported |
| Pollution Characterization Began:               |                 | Not reported |
| Remediation Plan Submitted:                     |                 | Not reported |
| Remedial Action Underway:                       |                 | Not reported |
| Post Remedial Action Monitoring Began:          |                 | Not reported |
| Enforcement Action Date:                        |                 | Not reported |
| Historical Max MTBE Date:                       |                 | Not reported |
| Hist Max MTBE Conc in Groundwater:              |                 | Not reported |
| Hist Max MTBE Conc in Soil:                     |                 | Not reported |
| Significant Interim Remedial Action Taken:      |                 | Not reported |
| GW Qualifier:                                   | Not reported    |              |
| Soil Qualifier:                                 | Not reported    |              |
| Organization:                                   | Not reported    |              |
| Owner Contact:                                  | Not reported    |              |
| Responsible Party:                              | MR. MARK RIOS   |              |
| RP Address:                                     | 8008 W. 3RD ST. |              |
| Program:  | LUST            |              |
| Lat/Long:                                       | 0 / 0           |              |
| Local Agency Staff:                             | Not reported    |              |
| Beneficial Use:                                 | Not reported    |              |
| Priority:                                       | Not reported    |              |
| Cleanup Fund Id:                                | Not reported    |              |
| Suspended:                                      | Not reported    |              |
| Assigned Name:                                  | Not reported    |              |
| Summary:  | Not reported    |              |

**CORTESE:**

|                     |                         |
|---------------------|-------------------------|
| Name:               | COMMERCIAL PROPERTY     |
| Address:            | 6824 MELROSE AVE.       |
| City,State,Zip:     | LOS ANGELES, CA 90038   |
| Region:             | CORTESE                 |
| Envirostor Id:      | Not reported            |
| Global ID:          | T0603798363             |
| Site/Facility Type: | LUST CLEANUP SITE       |
| Cleanup Status:     | COMPLETED - CASE CLOSED |
| Status Date:        | Not reported            |

Map ID  
Direction  
Distance  
Elevation

MAP FINDINGS

Site

Database(s)

EDR ID Number  
EPA ID Number

**COMMERCIAL PROPERTY (Continued)**

**S106116248**

Site Code: Not reported  
Latitude: Not reported  
Longitude: Not reported  
Owner: Not reported  
Enf Type: Not reported  
Swat R: Not reported  
Flag: active  
Order No: Not reported  
Waste Discharge System No: Not reported  
Effective Date: Not reported  
Region 2: Not reported  
WID Id: Not reported  
Solid Waste Id No: Not reported  
Waste Management Uit Name: Not reported  
File Name: Active Open

**CERS:**

Name: COMMERCIAL PROPERTY  
Address: 6824 MELROSE AVE.  
City,State,Zip: LOS ANGELES, CA 90038  
Site ID: 194659  
CERS ID: T0603798363  
CERS Description: Leaking Underground Storage Tank Cleanup Site

**Affiliation:**

Affiliation Type Desc: Regional Board Caseworker  
Entity Name: DAVID M. BJOSTAD - LOS ANGELES RWQCB (REGION 4)  
Entity Title: Not reported  
Affiliation Address: 320 W. 4th Street, Suite 200  
Affiliation City: Los Angeles  
Affiliation State: CA  
Affiliation Country: Not reported  
Affiliation Zip: Not reported  
Affiliation Phone: ,

Affiliation Type Desc: Local Agency Caseworker  
Entity Name: TBD - LOS ANGELES, CITY OF  
Entity Title: Not reported  
Affiliation Address: 200 N. MAIN ST. RM. 970  
Affiliation City: LOS ANGELES  
Affiliation State: CA  
Affiliation Country: Not reported  
Affiliation Zip: Not reported  
Affiliation Phone: 2134826528,

**AM273**  
**East**  
**1/4-1/2**  
**0.453 mi.**  
**2391 ft.**  
**Relative:**  
**Higher**  
**Actual:**  
**293 ft.**

**HOLLYWOOD CENTER STUDIOS**  
**6650 ROMAINE ST**  
**HOLLYWOOD, CA 90038**  
**Site 1 of 2 in cluster AM**

**RCRA-SQG**  
**LUST**  
**SWEEPS UST**  
**HIST UST**  
**CA FID UST**  
**FINDS**  
**ECHO**  
**Cortese**  
**HAZNET**  
**HWTS**

**1000597324**  
**CAD983613290**

Map ID  
Direction  
Distance  
Elevation

MAP FINDINGS

Site

Database(s)

EDR ID Number  
EPA ID Number

**HOLLYWOOD CENTER STUDIOS (Continued)**

**1000597324**

RCRA-SQG:

|  |  |
|--|--|
| Date Form Received by Agency:                                  | 20060719                               |
| Handler Name:  | HOLLYWOOD CENTER STUDIOS               |
| Handler Address:   | 6650 ROMAINE ST                        |
| Handler City,State,Zip:  | HOLLYWOOD, CA 90038                    |
| EPA ID:  | CAD983613290                           |
| Contact Name:  | MARK HOLLIS                            |
| Contact Address:   | 5800 SUNSET BLVD                       |
| Contact City,State,Zip:  | HOLLYWOOD, CA 90038                    |
| Contact Telephone:   | 661-713-9923                           |
| Contact Fax:   | Not reported                           |
| Contact Email:   | Not reported                           |
| Contact Title:   | Not reported                           |
| EPA Region:  | 09                                     |
| Land Type:   | Private                                |
| Federal Waste Generator Description:                           | Small Quantity Generator               |
| Non-Notifier:  | Not reported                           |
| Biennial Report Cycle:   | Not reported                           |
| Accessibility:   | Not reported                           |
| Active Site Indicator:   | Handler Activities                     |
| State District Owner:  | Not reported                           |
| State District:  | Not reported                           |
| Mailing Address:   | 5800 SUNSET BLVD                       |
| Mailing City,State,Zip:  | HOLLYWOOD, CA 90038                    |
| Owner Name:  | HOLLYWOOD CENTER STUDIOS               |
| Owner Type:  | Private                                |
| Operator Name:   | ITS A LAUGH PRODUCTIONS HANNAH MONTANA |
| Operator Type:   | Private                                |
| Short-Term Generator Activity:                                 | No                                     |
| Importer Activity:   | No                                     |
| Mixed Waste Generator:   | No                                     |
| Transporter Activity:  | No                                     |
| Transfer Facility Activity:                                    | No                                     |
| Recycler Activity with Storage:                                | No                                     |
| Small Quantity On-Site Burner Exemption:                       | No                                     |
| Smelting Melting and Refining Furnace Exemption:               | No                                     |
| Underground Injection Control:                                 | No                                     |
| Off-Site Waste Receipt:  | No                                     |
| Universal Waste Indicator:                                     | No                                     |
| Universal Waste Destination Facility:                          | No                                     |
| Federal Universal Waste:                                       | No                                     |
| Active Site Fed-Reg Treatment Storage and Disposal Facility:   | Not reported                           |
| Active Site Converter Treatment storage and Disposal Facility: | Not reported                           |
| Active Site State-Reg Treatment Storage and Disposal Facility: | Not reported                           |
| Active Site State-Reg Handler:                                 | ---                                    |
| Federal Facility Indicator:                                    | Not reported                           |
| Hazardous Secondary Material Indicator:                        | NN                                     |
| Sub-Part K Indicator:  | Not reported                           |
| Commercial TSD Indicator:                                      | No                                     |
| Treatment Storage and Disposal Type:                           | Not reported                           |
| 2018 GPRA Permit Baseline:                                     | Not on the Baseline                    |
| 2018 GPRA Renewals Baseline:                                   | Not on the Baseline                    |
| Permit Renewals Workload Universe:                             | Not reported                           |
| Permit Workload Universe:                                      | Not reported                           |
| Permit Progress Universe:                                      | Not reported                           |
| Post-Closure Workload Universe:                                | Not reported                           |
| Closure Workload Universe:                                     | Not reported                           |



Map ID  
Direction  
Distance  
Elevation

MAP FINDINGS

Site

Database(s)

EDR ID Number  
EPA ID Number

**HOLLYWOOD CENTER STUDIOS (Continued)**

**1000597324**

|   |                  |
|---|------------------|
| 202 GPRA Corrective Action Baseline:                          | No               |
| Corrective Action Workload Universe:                          | No               |
| Subject to Corrective Action Universe:                        | No               |
| Non-TSDFs Where RCRA CA has Been Imposed Universe:            | No               |
| TSDFs Potentially Subject to CA Under 3004 (u)/(v) Universe:  | No               |
| TSDFs Only Subject to CA under Discretionary Auth Universe:   | No               |
| Corrective Action Priority Ranking:                           | No NCAPS ranking |
| Environmental Control Indicator:                              | No               |
| Institutional Control Indicator:                              | No               |
| Human Exposure Controls Indicator:                            | N/A              |
| Groundwater Controls Indicator:                               | N/A              |
| Operating TSDF Universe:                                      | Not reported     |
| Full Enforcement Universe:                                    | Not reported     |
| Significant Non-Complier Universe:                            | No               |
| Unaddressed Significant Non-Complier Universe:                | No               |
| Addressed Significant Non-Complier Universe:                  | No               |
| Significant Non-Complier With a Compliance Schedule Universe: | No               |
| Financial Assurance Required:                                 | Not reported     |
| Handler Date of Last Change:                                  | 20060807         |
| Recognized Trader-Importer:                                   | No               |
| Recognized Trader-Exporter:                                   | No               |
| Importer of Spent Lead Acid Batteries:                        | No               |
| Exporter of Spent Lead Acid Batteries:                        | No               |
| Recycler Activity Without Storage:                            | Not reported     |
| Manifest Broker:  | Not reported     |
| Sub-Part P Indicator:   | No               |

**Hazardous Waste Summary:**

|                    |                 |
|--------------------|-----------------|
| Waste Code:        | D001            |
| Waste Description: | IGNITABLE WASTE |

|                    |  |
|--------------------|--|
| Waste Code:        | F005   |
| Waste Description: | THE FOLLOWING SPENT NONHALOGENATED SOLVENTS: TOLUENE, METHYL ETHYL KETONE, CARBON DISULFIDE, ISOBUTANOL, PYRIDINE, BENZENE, 2-ETHOXYETHANOL, AND 2-NITROPROPANE; ALL SPENT SOLVENT MIXTURES/BLENDS CONTAINING, BEFORE USE, A TOTAL OF TEN PERCENT OR MORE (BY VOLUME) OF ONE OR MORE OF THE ABOVE NONHALOGENATED SOLVENTS OR THOSE SOLVENTS LISTED IN F001, F002, OR F004; AND STILL BOTTOMS FROM THE RECOVERY OF THESE SPENT SOLVENTS AND SPENT SOLVENT MIXTURES. |

**Handler - Owner Operator:**

|                                |                            |
|--------------------------------|----------------------------|
| Owner/Operator Indicator:      | Owner                      |
| Owner/Operator Name:           | HOLLYWOOD CENTER STUDIOS   |
| Legal Status:                  | Private                    |
| Date Became Current:           | 19950101                   |
| Date Ended Current:            | Not reported               |
| Owner/Operator Address:        | 1040 N LAS PALMAS          |
| Owner/Operator City,State,Zip: | HOLLYWOOD, CA 90038        |
| Owner/Operator Telephone:      | Not reported               |
| Owner/Operator Telephone Ext:  | Not reported               |
| Owner/Operator Fax:            | Not reported               |
| Owner/Operator Email:          | Not reported               |
| Owner/Operator Indicator:      | Owner                      |
| Owner/Operator Name:           | LA DEPT OF WATER AND POWER |

Map ID  
Direction  
Distance  
Elevation

MAP FINDINGS

Site

Database(s)

EDR ID Number  
EPA ID Number

**HOLLYWOOD CENTER STUDIOS (Continued)**

**1000597324**

|                                |  |
|--------------------------------|--|
| Legal Status:                  | Municipal                              |
| Date Became Current:           | Not reported                           |
| Date Ended Current:            | Not reported                           |
| Owner/Operator Address:        | 111 N HOPE ST RM 1121                  |
| Owner/Operator City,State,Zip: | LOS ANGELES, CA 90012                  |
| Owner/Operator Telephone:      | 213-481-3250                           |
| Owner/Operator Telephone Ext:  | Not reported                           |
| Owner/Operator Fax:            | Not reported                           |
| Owner/Operator Email:          | Not reported                           |
| Owner/Operator Indicator:      | Operator                               |
| Owner/Operator Name:           | ITS A LAUGH PRODUCTIONS HANNAH MONTANA |
| Legal Status:                  | Private                                |
| Date Became Current:           | 20051101                               |
| Date Ended Current:            | Not reported                           |
| Owner/Operator Address:        | Not reported                           |
| Owner/Operator City,State,Zip: | Not reported                           |
| Owner/Operator Telephone:      | Not reported                           |
| Owner/Operator Telephone Ext:  | Not reported                           |
| Owner/Operator Fax:            | Not reported                           |
| Owner/Operator Email:          | Not reported                           |

**Historic Generators:**

|  |                                 |
|--|---------------------------------|
| Receive Date:                              | 19911023                        |
| Handler Name:                              | HOLLYWOOD DISTRICT HEADQUARTERS |
| Federal Waste Generator Description:       | Small Quantity Generator        |
| State District Owner:                      | CA                              |
| Large Quantity Handler of Universal Waste: | No                              |
| Recognized Trader Importer:                | No                              |
| Recognized Trader Exporter:                | No                              |
| Spent Lead Acid Battery Importer:          | No                              |
| Spent Lead Acid Battery Exporter:          | No                              |
| Current Record:                            | No                              |
| Non Storage Recycler Activity:             | Not reported                    |
| Electronic Manifest Broker:                | Not reported                    |

|  |                          |
|--|--------------------------|
| Receive Date:                              | 20060719                 |
| Handler Name:                              | HOLLYWOOD CENTER STUDIOS |
| Federal Waste Generator Description:       | Small Quantity Generator |
| State District Owner:                      | Not reported             |
| Large Quantity Handler of Universal Waste: | No                       |
| Recognized Trader Importer:                | No                       |
| Recognized Trader Exporter:                | No                       |
| Spent Lead Acid Battery Importer:          | No                       |
| Spent Lead Acid Battery Exporter:          | No                       |
| Current Record:                            | Yes                      |
| Non Storage Recycler Activity:             | Not reported             |
| Electronic Manifest Broker:                | Not reported             |

**List of NAICS Codes and Descriptions:**

|                    |  |
|--------------------|--|
| NAICS Code:        | 23832                                  |
| NAICS Description: | PAINTING AND WALL COVERING CONTRACTORS |

**Facility Has Received Notices of Violations:**

|             |                     |
|-------------|---------------------|
| Violations: | No Violations Found |
|-------------|---------------------|

Map ID  
Direction  
Distance  
Elevation

MAP FINDINGS

Site

Database(s)

EDR ID Number  
EPA ID Number

**HOLLYWOOD CENTER STUDIOS (Continued)**

**1000597324**

Evaluation Action Summary:

Evaluations:

No Evaluations Found

LUST REG 4:

|   |   |  |
|---|---|--|
| Region:   | 4                                       |  |
| Regional Board:                                 | 04                                      |  |
| County:   | Los Angeles                             |  |
| Facility Id:                                    | 900380243                               |  |
| Status:   | Case Closed                             |  |
| Substance:                                      | Gasoline                                |  |
| Substance Quantity:                             | Not reported                            |  |
| Local Case No:                                  | Not reported                            |  |
| Case Type:                                      | Groundwater                             |  |
| Abatement Method Used at the Site:              | Not reported                            |  |
| Global ID:                                      | T0603700934                             |  |
| W Global ID:                                    | Not reported                            |  |
| Staff:  | UNK                                     |  |
| Local Agency:                                   | 19050                                   |  |
| Cross Street:                                   | SEWARD ST                               |  |
| Enforcement Type:                               | Not reported                            |  |
| Date Leak Discovered:                           | Not reported                            |  |
| Date Leak First Reported:                       | 4/27/1990                               |  |
| Date Leak Record Entered:                       | 5/16/1990                               |  |
| Date Confirmation Began:                        | Not reported                            |  |
| Date Leak Stopped:                              | Not reported                            |  |
| Date Case Last Changed on Database:             | 1/31/1997                               |  |
| Date the Case was Closed:                       | 10/10/1996                              |  |
| How Leak Discovered:                            | Not reported                            |  |
| How Leak Stopped:                               | Not reported                            |  |
| Cause of Leak:                                  | UNK                                     |  |
| Leak Source:                                    | Tank                                    |  |
| Operator:                                       | HEADQUARTERS                            |  |
| Water System:                                   | Not reported                            |  |
| Well Name:                                      | Not reported                            |  |
| Approx. Dist To Production Well (ft):           | 11023.751372817115187601959874          |  |
| Source of Cleanup Funding:                      | Tank                                    |  |
| Preliminary Site Assessment Workplan Submitted: | Not reported                            |  |
| Preliminary Site Assessment Began:              | Not reported                            |  |
| Pollution Characterization Began:               | 2/28/1992                               |  |
| Remediation Plan Submitted:                     | Not reported                            |  |
| Remedial Action Underway:                       | Not reported                            |  |
| Post Remedial Action Monitoring Began:          | Not reported                            |  |
| Enforcement Action Date:                        | Not reported                            |  |
| Historical Max MTBE Date:                       | Not reported                            |  |
| Hist Max MTBE Conc in Groundwater:              | Not reported                            |  |
| Hist Max MTBE Conc in Soil:                     | Not reported                            |  |
| Significant Interim Remedial Action Taken:      | Not reported                            |  |
| GW Qualifier:                                   | Not reported                            |  |
| Soil Qualifier:                                 | Not reported                            |  |
| Organization:                                   | Not reported                            |  |
| Owner Contact:                                  | Not reported                            |  |
| Responsible Party:                              | LA DPW                                  |  |
| RP Address:                                     | P.O. BOX 111, LOS ANGELES CA 90051-0100 |  |
| Program:  | LUST                                    |  |
| Lat/Long:                                       | 34.0887495 / -1                         |  |

Map ID  
Direction  
Distance  
Elevation

MAP FINDINGS

Site

Database(s)

EDR ID Number  
EPA ID Number

**HOLLYWOOD CENTER STUDIOS (Continued)**

**1000597324**

Local Agency Staff: PEJ  
Beneficial Use: Not reported  
Priority: Not reported  
Cleanup Fund Id: Not reported  
Suspended: Not reported  
Assigned Name: Not reported  
Summary: 10-25-91 A LEAK REPORT WAS FILED. SDP

**SWEEPS UST:**

Name: HOLLYWOOD DISTRICT COMMERCIAL  
Address: 6650 ROMAINE ST  
City: LOS ANGELES  
Status: Not reported  
Comp Number: 3881  
Number: Not reported  
Board Of Equalization: Not reported  
Referral Date: Not reported  
Action Date: Not reported  
Created Date: Not reported  
Owner Tank Id: Not reported  
SWRCB Tank Id: Not reported  
Tank Status: Not reported  
Capacity: Not reported  
Active Date: Not reported  
Tank Use: Not reported  
STG: Not reported  
Content: Not reported  
Number Of Tanks: 0

**HIST UST:**

Name: HOLLYWOOD DISTRICT COMMERCIAL  
Address: 6650 ROMAINE ST  
City,State,Zip: LOS ANGELES, CA 90038  
File Number: 00027646  
URL: <http://geotracker.waterboards.ca.gov/ustpdfs/pdf/00027646.pdf>  
Region: STATE  
Facility ID: 00000064893  
Facility Type: Other  
Other Type: WATER/ELECTRIC UTILI  
Contact Name: CHARLES BERNARD  
Telephone: 2134814205  
Owner Name: DEPARTMENT OF WATER AND POWER  
Owner Address: 111 N. HOPE STREET  
Owner City,St,Zip: LOS ANGELES, CA 90012  
Total Tanks: 0003

Tank Num: 001  
Container Num: 0218/GASOL  
Year Installed: 1949  
Tank Capacity: 00006500  
Tank Used for: PRODUCT  
Type of Fuel: UNLEADED  
Container Construction Thickness: Not reported  
Leak Detection: Not reported

Tank Num: 002

Map ID  
Direction  
Distance  
Elevation

MAP FINDINGS

Site

Database(s)

EDR ID Number  
EPA ID Number

**HOLLYWOOD CENTER STUDIOS (Continued)**

**1000597324**

Container Num: 0219/SUMP  
Year Installed: 1960  
Tank Capacity: 00000000  
Tank Used for: PRODUCT  
Type of Fuel: Not reported  
Container Construction Thickness: 8  
Leak Detection: None

Tank Num: 003  
Container Num: 0220/USED  
Year Installed: 1959  
Tank Capacity: 00000000  
Tank Used for: WASTE  
Type of Fuel: Not reported  
Container Construction Thickness: Not reported  
Leak Detection: None

[Click here for Geo Tracker PDF:](#)

**CA FID UST:**

Facility ID: 19002489  
Regulated By: UTKNI  
Regulated ID: Not reported  
Cortese Code: Not reported  
SIC Code: Not reported  
Facility Phone: 2134817962  
Mail To: Not reported  
Mailing Address: 111 N HOPE STREET-ROOM  
Mailing Address 2: Not reported  
Mailing City,St,Zip: LOS ANGELES 900380000  
Contact: Not reported  
Contact Phone: Not reported  
DUNS Number: Not reported  
NPDES Number: Not reported  
EPA ID: Not reported  
Comments: Not reported  
Status: Inactive

**FINDS:**

Registry ID: 110066824422

[Click Here:](#)

**Environmental Interest/Information System:**

RCRAInfo is a national information system that supports the Resource Conservation and Recovery Act (RCRA) program through the tracking of events and activities related to facilities that generate, transport, and treat, store, or dispose of hazardous waste. RCRAInfo allows RCRA program staff to track the notification, permit, compliance, and corrective action activities required under RCRA.

STATE MASTER

Registry ID: 110002864963

[Click Here:](#)

**Environmental Interest/Information System:**

RCRAInfo is a national information system that supports the Resource

Map ID  
Direction  
Distance  
Elevation

MAP FINDINGS

Site

Database(s)

EDR ID Number  
EPA ID Number

**HOLLYWOOD CENTER STUDIOS (Continued)**

**1000597324**

Conservation and Recovery Act (RCRA) program through the tracking of events and activities related to facilities that generate, transport, and treat, store, or dispose of hazardous waste. RCRAInfo allows RCRA program staff to track the notification, permit, compliance, and corrective action activities required under RCRA.

[Click this hyperlink](#) while viewing on your computer to access additional FINDS: detail in the EDR Site Report.

**ECHO:**

Envid: 1000597324  
Registry ID: 110002864963  
DFR URL: <http://echo.epa.gov/detailed-facility-report?fid=110002864963>  
Name: HOLLYWOOD CENTER STUDIOS  
Address: 6650 ROMAINE ST  
City,State,Zip: HOLLYWOOD, CA 90038

**CORTESE:**

Name: HOLLYWOOD UNDERGROUND TRANSMI.  
Address: 6650 ROMAINE ST  
City,State,Zip: HOLLYWOOD, CA 90038  
Region: CORTESE  
Envirostor Id: Not reported  
Global ID: T0603700934  
Site/Facility Type: LUST CLEANUP SITE  
Cleanup Status: COMPLETED - CASE CLOSED  
Status Date: Not reported  
Site Code: Not reported  
Latitude: Not reported  
Longitude: Not reported  
Owner: Not reported  
Enf Type: Not reported  
Swat R: Not reported  
Flag: active  
Order No: Not reported  
Waste Discharge System No: Not reported  
Effective Date: Not reported  
Region 2: Not reported  
WID Id: Not reported  
Solid Waste Id No: Not reported  
Waste Management Uit Name: Not reported  
File Name: Active Open

**HAZNET:**

Name: IT'S A LAUGH PRODUCTIONS, LIV AND MADDIE SEASON 3  
Address: 6650 ROMAINE ST  
Address 2: Not reported  
City,State,Zip: LOS ANGELES, CA 90038  
Contact: RICK WEBB  
Telephone: 7143513866  
Mailing Name: Not reported  
Mailing Address: 1040 N LAS PALMAS AVE BLDG 33  
  
Year: 2016  
Gepaid: CAC002840533  
TSD EPA ID: UTD991301748  
CA Waste Code: 291 - Latex waste

Map ID  
Direction  
Distance  
Elevation

MAP FINDINGS

Site

Database(s)

EDR ID Number  
EPA ID Number

**HOLLYWOOD CENTER STUDIOS (Continued)**

**1000597324**

Disposal Method: H132 - Landfill Or Surface Impoundment That Will Be Closed As  
Landfill( To Include On-Site Treatment And/Or Stabilization)  
Tons: 0.2  
Year: 2015  
Gepaid: CAC002840533  
TSD EPA ID: CAD044429835  
CA Waste Code: 291 - Latex waste  
Disposal Method: H141 - Storage, Bulking, And/Or Transfer Off Site--No  
Treatment/Reovery (H010-H129) Or (H131-H135)  
Tons: 0.225

Additional Info:

Year: 2015  
Gen EPA ID: CAC002840533  
Shipment Date: 20151216  
Creation Date: 3/22/2016 22:15:24  
Receipt Date: 20151216  
Manifest ID: 007538440FLE  
Trans EPA ID: MAD039322250  
Trans Name: CLEAN HARBORS ENVIRONMENTAL SERVICE INC  
Trans 2 EPA ID: Not reported  
Trans 2 Name: Not reported  
TSDF EPA ID: CAD044429835  
Trans Name: CLEAN HARBORS WILMINGTON LLC  
TSDF Alt EPA ID: Not reported  
TSDF Alt Name: Not reported  
Waste Code Description: 291 - Latex waste  
RCRA Code: Not reported  
Meth Code: H141 - Storage, Bulking, And/Or Transfer Off Site--No  
Treatment/Reovery (H010-H129) Or (H131-H135)  
Quantity Tons: 0.225  
Waste Quantity: 450  
Quantity Unit: P  
Additional Code 1: Not reported  
Additional Code 2: Not reported  
Additional Code 3: Not reported  
Additional Code 4: Not reported  
Additional Code 5: Not reported

Additional Info:

Year: 2016  
Gen EPA ID: CAC002840533  
Shipment Date: 20151216  
Creation Date: 3/22/2016 22:15:24  
Receipt Date: 20151216  
Manifest ID: 007538440FLE  
Trans EPA ID: MAD039322250  
Trans Name: CLEAN HARBORS ENVIRONMENTAL SERVICE INC  
Trans 2 EPA ID: Not reported  
Trans 2 Name: Not reported  
TSDF EPA ID: CAD044429835  
Trans Name: CLEAN HARBORS WILMINGTON LLC

Map ID  
Direction  
Distance  
Elevation

MAP FINDINGS

Site

Database(s)

EDR ID Number  
EPA ID Number

**HOLLYWOOD CENTER STUDIOS (Continued)**

**1000597324**

|                         |  |
|-------------------------|--|
| TSDf Alt EPA ID:        | Not reported   |
| TSDf Alt Name:          | Not reported   |
| Waste Code Description: | 291 - Latex waste  |
| RCRA Code:              | Not reported   |
| Meth Code:              | H141 - Storage, Bulking, And/Or Transfer Off Site--No Treatment/Reovery (H010-H129) Or (H131-H135) |
| Quantity Tons:          | 0.225  |
| Waste Quantity:         | 450  |
| Quantity Unit:          | P  |
| Additional Code 1:      | Not reported   |
| Additional Code 2:      | Not reported   |
| Additional Code 3:      | Not reported   |
| Additional Code 4:      | Not reported   |
| Additional Code 5:      | Not reported   |

**HWTS:**

|                         |   |
|-------------------------|---|
| Name:                   | IT'S A LAUGH PRODUCTIONS, LIV AND MADDIE SEASON 3 |
| Address:                | 6650 ROMAINE ST                                   |
| Address 2:              | 3RD FLOOR   |
| City,State,Zip:         | LOS ANGELES, CA 90038                             |
| EPA ID:                 | CAC002840533                                      |
| Inactive Date:          | 03/10/2016  |
| Create Date:            | 12/08/2015  |
| Last Act Date:          | 03/10/2016  |
| Mailing Name:           | Not reported                                      |
| Mailing Address:        | 1040 N LAS PALMAS AVE BLDG 33                     |
| Mailing Address 2:      | Not reported                                      |
| Mailing City,State,Zip: | LOS ANGELES, CA 900382409                         |
| Owner Name:             | DISNEY CHANNEL                                    |
| Owner Address:          | 3800 W. ALAMEDA AVE.                              |
| Owner Address 2:        | Not reported                                      |
| Owner City,State,Zip:   | BURBANK, CA 91505                                 |
| Contact Name:           | RICK WEBB   |
| Contact Address:        | 6650 ROMAINE ST                                   |
| Contact Address 2:      | Not reported                                      |
| City,State,Zip:         | LOS ANGELES, CA 900382517                         |

**NAICS:**

|                     |   |
|---------------------|---|
| EPA ID:             | CAC002840533                                      |
| Create Date:        | 2015-12-08 13:33:33.680                           |
| NAICS Code:         | 32551   |
| NAICS Description:  | Paint and Coating Manufacturing                   |
| Issued EPA ID Date: | 2015-12-08 13:33:33.69000                         |
| Inactive Date:      | 2016-03-10 03:00:39.19300                         |
| Facility Name:      | IT'S A LAUGH PRODUCTIONS, LIV AND MADDIE SEASON 3 |
| Facility Address:   | 6650 ROMAINE ST                                   |
| Facility Address 2: | 3RD FLOOR   |
| Facility City:      | LOS ANGELES                                       |
| Facility County:    | Not reported                                      |
| Facility State:     | CA  |
| Facility Zip:       | 90038   |



Map ID  
Direction  
Distance  
Elevation

MAP FINDINGS

Site

Database(s)

EDR ID Number  
EPA ID Number

**AM274** **HOLLYWOOD UNDERGROUND TRA**  
**East** **6650 ROMAINE**  
**1/4-1/2** **LOS ANGELES, CA 90038**  
**0.453 mi.**  
**2391 ft.** **Site 2 of 2 in cluster AM**

**LUST** **S103668602**  
**HIST CORTESE** **N/A**  
**CERS**

**Relative:**  
**Higher**

LUST:

**Actual:**  
**293 ft.**

Name: HOLLYWOOD UNDERGROUND TRANSMI.  
Address: 6650 ROMAINE ST  
City,State,Zip: HOLLYWOOD, CA 90038  
Lead Agency: LOS ANGELES RWQCB (REGION 4)  
Case Type: LUST Cleanup Site  
Geo Track: [http://geotracker.waterboards.ca.gov/profile\\_report.asp?global\\_id=T0603700934](http://geotracker.waterboards.ca.gov/profile_report.asp?global_id=T0603700934)  
Global Id: T0603700934  
Latitude: 34.0887495  
Longitude: -118.3347492  
Status: Completed - Case Closed  
Status Date: 10/10/1996  
Case Worker: YR  
RB Case Number: 900380243  
Local Agency: LOS ANGELES, CITY OF  
File Location: Not reported  
Local Case Number: Not reported  
Potential Media Affect: Aquifer used for drinking water supply  
Potential Contaminants of Concern: Gasoline  
Site History: Not reported

LUST:

Global Id: T0603700934  
Contact Type: Regional Board Caseworker  
Contact Name: YUE RONG  
Organization Name: LOS ANGELES RWQCB (REGION 4)  
Address: 320 W. 4TH ST., SUITE 200  
City: Los Angeles  
Email: yrong@waterboards.ca.gov  
Phone Number: Not reported

Global Id: T0603700934  
Contact Type: Local Agency Caseworker  
Contact Name: ELOY LUNA  
Organization Name: LOS ANGELES, CITY OF  
Address: 200 North Main Street, Suite 1780  
City: LOS ANGELES  
Email: eloy.luna@lacity.org  
Phone Number: Not reported

LUST:

Global Id: T0603700934  
Action Type: Other  
Date: 04/27/1990  
Action: Leak Reported

LUST:

Global Id: T0603700934  
Status: Open - Case Begin Date  
Status Date: 04/27/1990

Global Id: T0603700934  
Status: Open - Site Assessment

Map ID  
Direction  
Distance  
Elevation

MAP FINDINGS

Site

Database(s)

EDR ID Number  
EPA ID Number

**HOLLYWOOD UNDERGROUND TRA (Continued)**

**S103668602**

Status Date: 02/28/1992  
  
Global Id: T0603700934  
Status: Completed - Case Closed  
Status Date: 10/10/1996

**HIST CORTESE:**

edr\_fname: HOLLYWOOD UNDERGROUND TRA  
edr\_fadd1: 6650 ROMAINE  
City,State,Zip: LOS ANGELES, CA 90038  
Region: CORTESE  
Facility County Code: 19  
Reg By: LTNKA  
Reg Id: 900380243

**CERS:**

Name: HOLLYWOOD UNDERGROUND TRANSMI.  
Address: 6650 ROMAINE ST  
City,State,Zip: HOLLYWOOD, CA 90038  
Site ID: 243815  
CERS ID: T0603700934  
CERS Description: Leaking Underground Storage Tank Cleanup Site

**Affiliation:**

Affiliation Type Desc: Local Agency Caseworker  
Entity Name: ELOY LUNA - LOS ANGELES, CITY OF  
Entity Title: Not reported  
Affiliation Address: 200 North Main Street, Suite 1780  
Affiliation City: LOS ANGELES  
Affiliation State: CA  
Affiliation Country: Not reported  
Affiliation Zip: Not reported  
Affiliation Phone: ,  
  
Affiliation Type Desc: Regional Board Caseworker  
Entity Name: YUE RONG - LOS ANGELES RWQCB (REGION 4)  
Entity Title: Not reported  
Affiliation Address: 320 W. 4TH ST., SUITE 200  
Affiliation City: Los Angeles  
Affiliation State: CA  
Affiliation Country: Not reported  
Affiliation Zip: Not reported  
Affiliation Phone: ,

**AN275**  
**SSE**  
**1/4-1/2**  
**0.464 mi.**  
**2452 ft.**

**NUMBER THREE CO**  
**706 N CITRUS AVE**  
**LOS ANGELES, CA 90038**

**Site 1 of 6 in cluster AN**

**Relative:**  
**Lower**

**CPS-SLIC:**

Name: NUMBER THREE CO  
Address: 706 N CITRUS AVE  
City,State,Zip: LOS ANGELES, CA 90038  
Region: STATE

**Actual:**  
**263 ft.**

**CPS-SLIC**  
**CERS**

**S106484090**  
**N/A**

Map ID  
Direction  
Distance  
Elevation

MAP FINDINGS

Site

Database(s)

EDR ID Number  
EPA ID Number

**NUMBER THREE CO (Continued)**

**S106484090**

|                                    |                                |
|------------------------------------|--------------------------------|
| <b>Facility Status:</b>            | <b>Completed - Case Closed</b> |
| Status Date:                       | 06/28/2002                     |
| Global Id:                         | SL204FC2425                    |
| Lead Agency:                       | LOS ANGELES RWQCB (REGION 4)   |
| Lead Agency Case Number:           | Not reported                   |
| Latitude:                          | 34.083391                      |
| Longitude:                         | -118.338767                    |
| Case Type:                         | Cleanup Program Site           |
| Case Worker:                       | LM                             |
| Local Agency:                      | Not reported                   |
| RB Case Number:                    | 1015                           |
| File Location:                     | Not reported                   |
| Potential Media Affected:          | Not reported                   |
| Potential Contaminants of Concern: | Not reported                   |
| Site History:                      | Not reported                   |

[Click here to access the California GeoTracker records for this facility:](#)

**CERS:**

|                   |                       |
|-------------------|-----------------------|
| Name:             | NUMBER THREE CO       |
| Address:          | 706 N CITRUS AVE      |
| City,State,Zip:   | LOS ANGELES, CA 90038 |
| Site ID:          | 196419                |
| CERS ID:          | SL204FC2425           |
| CERS Description: | Cleanup Program Site  |

**Affiliation:**

|                        |  |
|------------------------|--|
| Affiliation Type Desc: | Regional Board Caseworker                  |
| Entity Name:           | LARRY MOORE - LOS ANGELES RWQCB (REGION 4) |
| Entity Title:          | Not reported                               |
| Affiliation Address:   | 320 W. 4TH ST., SUITE 200                  |
| Affiliation City:      | LOS ANGELES                                |
| Affiliation State:     | CA   |
| Affiliation Country:   | Not reported                               |
| Affiliation Zip:       | Not reported                               |
| Affiliation Phone:     | ,  |

**AN276** **NUMBER THREE COMPANY**  
**SSE** **706 CITRUS**  
**1/4-1/2** **LOS ANGELES, CA 90038**

**0.464 mi.**  
**2452 ft.**

**Site 2 of 6 in cluster AN**

**Relative:**  
**Lower**

|                  |                            |
|------------------|----------------------------|
| SLIC REG 4:      |                            |
| Region:          | 4                          |
| Facility Status: | No further action required |
| SLIC:            | 1015                       |
| Substance:       | PCE                        |
| Staff:           | Wendy Liu                  |

**Actual:**  
**263 ft.**

**CPS-SLIC** **S106023329**  
**N/A**

Map ID  
Direction  
Distance  
Elevation

MAP FINDINGS

EDR ID Number  
EPA ID Number

**AL277**  
**West**  
**1/4-1/2**  
**0.471 mi.**  
**2488 ft.**

**KAKOS**  
**7401 SANTA MONICA BLVD**  
**WEST HOLLYWOOD, CA 90046**

**Site 2 of 2 in cluster AL**

**US BROWNFIELDS**  
**FINDS**

**1023620040**  
**N/A**

**Relative:**  
**Higher**

**Actual:**  
**287 ft.**

US BROWNFIELDS:

Name: KAKOS  
Address: 7401 SANTA MONICA BLVD  
City,State,Zip: WEST HOLLYWOOD, CA 90046  
Recipient Name: West Hollywood, City of  
Grant Type: Assessment  
Property Number: 5531-002-024  
Parcel size: .15  
Latitude: 34.09076  
Longitude: -118.35198  
HCM Label: Address Matching-House Number  
Map Scale: 1:24000  
Point of Reference: Entrance Point of a Facility or Station  
Highlights: Former Use: Site is a vacant plant nursery. Past uses of the site(automotive repair facility) are likely to have involved the uses of hazardous materials at the site.  
World Geodetic System of 1984  
Datum:  
Acres Property ID: 35521  
IC Data Access: -  
Start Date: -  
Redev Completion Date: -  
Completed Date: -  
Acres Cleaned Up: -  
Cleanup Funding: -  
Cleanup Funding Source: -  
Assessment Funding: -  
Assessment Funding Source: -  
Redevelopment Funding: -  
Redev. Funding Source: -  
Redev. Funding Entity Name: -  
Redevelopment Start Date: -  
Assessment Funding Entity: -  
Cleanup Funding Entity: -  
Grant Type: -  
Accomplishment Type: -  
Accomplishment Count: -  
Cooperative Agreement Number: 97939901  
Start Date: -  
Ownership Entity: Private  
Completion Date: -  
Current Owner: Ethel and Tom Kakos  
Did Owner Change: N  
Cleanup Required: U  
Video Available: N  
Photo Available: N  
Institutional Controls Required: -  
IC Category Proprietary Controls: -  
IC Cat. Info. Devices: -  
IC Cat. Gov. Controls: -  
IC Cat. Enforcement Permit Tools: -  
IC in place date: -  
IC in place: U  
State/tribal program date: -

Map ID  
Direction  
Distance  
Elevation

MAP FINDINGS

Site

Database(s)

EDR ID Number  
EPA ID Number

**KAKOS (Continued)**

**1023620040**

|                                       |              |
|---------------------------------------|--------------|
| State/tribal program ID:              | -            |
| State/tribal NFA date:                | -            |
| Air cleaned:                          | -            |
| Asbestos found:                       | -            |
| Asbestos cleaned:                     | -            |
| Controlled substance found:           | -            |
| Controlled substance cleaned:         | -            |
| Drinking water affected:              | -            |
| Drinking water cleaned:               | -            |
| Groundwater affected:                 | -            |
| Groundwater cleaned:                  | -            |
| Lead contaminant found:               | -            |
| Lead cleaned up:                      | -            |
| No media affected:                    | Not reported |
| Unknown media affected:               | -            |
| Other cleaned up:                     | -            |
| Other metals found:                   | -            |
| Other metals cleaned:                 | -            |
| Other contaminants found:             | -            |
| Other contaminants found description: | -            |
| PAHs found:                           | -            |
| PAHs cleaned up:                      | -            |
| PCBs found:                           | -            |
| PCBs cleaned up:                      | -            |
| Petro products found:                 | -            |
| Petro products cleaned:               | -            |
| Sediments found:                      | -            |
| Sediments cleaned:                    | -            |
| Soil affected:                        | -            |
| Soil cleaned up:                      | -            |
| Surface water cleaned:                | -            |
| VOCs found:                           | -            |
| VOCs cleaned:                         | -            |
| Cleanup other description:            | -            |
| Num. of cleanup and re-dev. jobs:     | -            |
| Past use greenspace acreage:          | -            |
| Past use residential acreage:         | -            |
| Surface Water:                        | -            |
| Past use commercial acreage:          | -            |
| Past use industrial acreage:          | -            |
| Future use greenspace acreage:        | -            |
| Future use residential acreage:       | -            |
| Future use commercial acreage:        | -            |
| Future use industrial acreage:        | -            |
| Superfund Fed. landowner flag:        | -            |
| Arsenic cleaned up:                   | -            |
| Cadmium cleaned up:                   | -            |
| Chromium cleaned up:                  | -            |
| Copper cleaned up:                    | -            |
| Iron cleaned up:                      | -            |
| mercury cleaned up:                   | -            |
| Nickel Cleaned Up:                    | -            |
| No clean up:                          | -            |
| Pesticides cleaned up:                | -            |
| Selenium cleaned up:                  | -            |
| SVOCs cleaned up:                     | -            |
| Unknown clean up:                     | -            |

Map ID  
Direction  
Distance  
Elevation

MAP FINDINGS

Site

Database(s)

EDR ID Number  
EPA ID Number

**KAKOS (Continued)**

**1023620040**

|                                     |  |
|-------------------------------------|--|
| Arsenic contaminant found:          | -  |
| Cadmium contaminant found:          | -  |
| Chromium contaminant found:         | -  |
| Copper contaminant found:           | -  |
| Iron contaminant found:             | -  |
| Mercury contaminant found:          | -  |
| Nickel contaminant found:           | -  |
| No contaminant found:               | -  |
| Pesticides contaminant found:       | -  |
| Selenium contaminant found:         | -  |
| SVOCs contaminant found:            | -  |
| Unknown contaminant found:          | -  |
| Future Use: Multistory              | -  |
| Media affected Bluiding Material:   | -  |
| Media affected indoor air:          | -  |
| Building material media cleaned up: | -  |
| Indoor air media cleaned up:        | -  |
| Unknown media cleaned up:           | -  |
| Past Use: Multistory                | Not reported   |
| Property Description:               | Site is a vacant plant nursery. Past uses of the site(automotive repair facility) are likely to have involved the uses of hazardous materials at the site.             |
| Below Poverty Number:               | 3662   |
| Below Poverty Percent:              | 21.26  |
| Meidan Income:                      | 12897  |
| Meidan Income Number:               | 6688   |
| Meidan Income Percent:              | 38.83  |
| Vacant Housing Number:              | 486  |
| Vacant Housing Percent:             | 4.64   |
| Unemployed Number:                  | 1022   |
| Unemployed Percent:                 | 5.93   |
| Name:                               | KAKOS  |
| Address:                            | 7401 SANTA MONICA BLVD   |
| City,State,Zip:                     | WEST HOLLYWOOD, CA 90046   |
| Recipient Name:                     | West Hollywood, City of  |
| Grant Type:                         | Assessment   |
| Property Number:                    | 5531-002-024   |
| Parcel size:                        | .15  |
| Latitude:                           | 34.09076   |
| Longitude:                          | -118.35198   |
| HCM Label:                          | Address Matching-House Number  |
| Map Scale:                          | 1:24000  |
| Point of Reference:                 | Entrance Point of a Facility or Station  |
| Highlights:                         | Former Use: Site is a vacant plant nursery. Past uses of the site(automotive repair facility) are likely to have involved the uses of hazardous materials at the site. |
| Datum:                              | World Geodetic System of 1984  |
| Acres Property ID:                  | 35521  |
| IC Data Access:                     | -  |
| Start Date:                         | -  |
| Redev Completition Date:            | -  |
| Completed Date:                     | -  |
| Acres Cleaned Up:                   | -  |
| Cleanup Funding:                    | -  |
| Cleanup Funding Source:             | -  |
| Assessment Funding:                 | -  |

Map ID  
Direction  
Distance  
Elevation

MAP FINDINGS

Site

Database(s)

EDR ID Number  
EPA ID Number

**KAKOS (Continued)**

**1023620040**

|                                   |                     |
|-----------------------------------|---------------------|
| Assessment Funding Source:        | -                   |
| Redevelopment Funding:            | -                   |
| Redev. Funding Source:            | -                   |
| Redev. Funding Entity Name:       | -                   |
| Redevelopment Start Date:         | -                   |
| Assessment Funding Entity:        | -                   |
| Cleanup Funding Entity:           | -                   |
| Grant Type:                       | -                   |
| Accomplishment Type:              | -                   |
| Accomplishment Count:             | -                   |
| Cooperative Agreement Number:     | 97939901            |
| Start Date:                       | -                   |
| Ownership Entity:                 | Private             |
| Completion Date:                  | -                   |
| Current Owner:                    | Ethel and Tom Kakos |
| Did Owner Change:                 | N                   |
| Cleanup Required:                 | U                   |
| Video Available:                  | N                   |
| Photo Available:                  | N                   |
| Institutional Controls Required:  | -                   |
| IC Category Proprietary Controls: | -                   |
| IC Cat. Info. Devices:            | -                   |
| IC Cat. Gov. Controls:            | -                   |
| IC Cat. Enforcement Permit Tools: | -                   |
| IC in place date:                 | -                   |
| IC in place:                      | U                   |
| State/tribal program date:        | -                   |
| State/tribal program ID:          | -                   |
| State/tribal NFA date:            | -                   |
| Air cleaned:                      | -                   |
| Asbestos found:                   | -                   |
| Asbestos cleaned:                 | -                   |
| Controlled substance found:       | -                   |
| Controlled substance cleaned:     | -                   |
| Drinking water affected:          | -                   |
| Drinking water cleaned:           | -                   |
| Groundwater affected:             | -                   |
| Groundwater cleaned:              | -                   |
| Lead contaminant found:           | -                   |
| Lead cleaned up:                  | -                   |
| No media affected:                | Not reported        |
| Unknown media affected:           | -                   |
| Other cleaned up:                 | -                   |
| Other metals found:               | -                   |
| Other metals cleaned:             | -                   |
| Other contaminants found:         | -                   |
| Other contams found description:  | -                   |
| PAHs found:                       | -                   |
| PAHs cleaned up:                  | -                   |
| PCBs found:                       | -                   |
| PCBs cleaned up:                  | -                   |
| Petro products found:             | -                   |
| Petro products cleaned:           | -                   |
| Sediments found:                  | -                   |
| Sediments cleaned:                | -                   |
| Soil affected:                    | -                   |
| Soil cleaned up:                  | -                   |

Map ID  
Direction  
Distance  
Elevation

MAP FINDINGS

Site

Database(s)

EDR ID Number  
EPA ID Number

**KAKOS (Continued)**

**1023620040**

|                                     |  |
|-------------------------------------|--|
| Surface water cleaned:              | -  |
| VOCs found:                         | -  |
| VOCs cleaned:                       | -  |
| Cleanup other description:          | -  |
| Num. of cleanup and re-dev. jobs:   | -  |
| Past use greenspace acreage:        | -  |
| Past use residential acreage:       | -  |
| Surface Water:                      | -  |
| Past use commercial acreage:        | -  |
| Past use industrial acreage:        | -  |
| Future use greenspace acreage:      | -  |
| Future use residential acreage:     | -  |
| Future use commercial acreage:      | -  |
| Future use industrial acreage:      | -  |
| Superfund Fed. landowner flag:      | -  |
| Arsenic cleaned up:                 | -  |
| Cadmium cleaned up:                 | -  |
| Chromium cleaned up:                | -  |
| Copper cleaned up:                  | -  |
| Iron cleaned up:                    | -  |
| mercury cleaned up:                 | -  |
| Nickel Cleaned Up:                  | -  |
| No clean up:                        | -  |
| Pesticides cleaned up:              | -  |
| Selenium cleaned up:                | -  |
| SVOCs cleaned up:                   | -  |
| Unknown clean up:                   | -  |
| Arsenic contaminant found:          | -  |
| Cadmium contaminant found:          | -  |
| Chromium contaminant found:         | -  |
| Copper contaminant found:           | -  |
| Iron contaminant found:             | -  |
| Mercury contaminant found:          | -  |
| Nickel contaminant found:           | -  |
| No contaminant found:               | -  |
| Pesticides contaminant found:       | -  |
| Selenium contaminant found:         | -  |
| SVOCs contaminant found:            | -  |
| Unknown contaminant found:          | -  |
| Future Use: Multistory              | -  |
| Media affected Bluiding Material:   | -  |
| Media affected indoor air:          | -  |
| Building material media cleaned up: | -  |
| Indoor air media cleaned up:        | -  |
| Unknown media cleaned up:           | -  |
| Past Use: Multistory                | Not reported   |
| Property Description:               | Site is a vacant plant nursery. Past uses of the site(automotive repair facility) are likely to have involved the uses of hazardous materials at the site. |
| Below Poverty Number:               | 3662   |
| Below Poverty Percent:              | 21.26  |
| Meidan Income:                      | 12897  |
| Meidan Income Number:               | 6688   |
| Meidan Income Percent:              | 38.83  |
| Vacant Housing Number:              | 486  |
| Vacant Housing Percent:             | 4.64   |
| Unemployed Number:                  | 1022   |



Map ID  
Direction  
Distance  
Elevation

MAP FINDINGS

Site

Database(s)

EDR ID Number  
EPA ID Number

**KAKOS (Continued)**

**1023620040**

Unemployed Percent: 5.93

Name: KAKOS  
Address: 7401 SANTA MONICA BLVD  
City,State,Zip: WEST HOLLYWOOD, CA 90046  
Recipient Name: West Hollywood, City of  
Grant Type: Assessment  
Property Number: 5531-002-024  
Parcel size: .15  
Latitude: 34.09076  
Longitude: -118.35198  
HCM Label: Address Matching-House Number  
Map Scale: 1:24000  
Point of Reference: Entrance Point of a Facility or Station  
Highlights: Former Use: Site is a vacant plant nursery. Past uses of the site(automotive repair facility) are likely to have involved the uses of hazardous materials at the site.

Datum: World Geodetic System of 1984  
Acres Property ID: 35521  
IC Data Access: -  
Start Date: -  
Redev Completion Date: -  
Completed Date: -  
Acres Cleaned Up: -  
Cleanup Funding: -  
Cleanup Funding Source: -  
Assessment Funding: 1294.5  
Assessment Funding Source: US EPA- Brownfields Assessment Grant  
Redevelopment Funding: -  
Redev. Funding Source: -  
Redev. Funding Entity Name: -  
Redevelopment Start Date: -  
Assessment Funding Entity: Other Federal Funding  
Cleanup Funding Entity: -  
Grant Type: -  
Accomplishment Type: Phase I Environmental Assessment  
Accomplishment Count: N  
Cooperative Agreement Number: 97939901  
Start Date: 09/26/2006  
Ownership Entity: Private  
Completion Date: 09/26/2006  
Current Owner: Ethel and Tom Kakos  
Did Owner Change: N  
Cleanup Required: U  
Video Available: N  
Photo Available: N  
Institutional Controls Required: -  
IC Category Proprietary Controls: -  
IC Cat. Info. Devices: -  
IC Cat. Gov. Controls: -  
IC Cat. Enforcement Permit Tools: -  
IC in place date: -  
IC in place: U  
State/tribal program date: -  
State/tribal program ID: -  
State/tribal NFA date: -  
Air cleaned: -

Map ID  
Direction  
Distance  
Elevation

MAP FINDINGS

Site

Database(s)

EDR ID Number  
EPA ID Number

**KAKOS (Continued)**

**1023620040**

|                                       |              |
|---------------------------------------|--------------|
| Asbestos found:                       | -            |
| Asbestos cleaned:                     | -            |
| Controlled substance found:           | -            |
| Controlled substance cleaned:         | -            |
| Drinking water affected:              | -            |
| Drinking water cleaned:               | -            |
| Groundwater affected:                 | -            |
| Groundwater cleaned:                  | -            |
| Lead contaminant found:               | -            |
| Lead cleaned up:                      | -            |
| No media affected:                    | Not reported |
| Unknown media affected:               | -            |
| Other cleaned up:                     | -            |
| Other metals found:                   | -            |
| Other metals cleaned:                 | -            |
| Other contaminants found:             | -            |
| Other contaminants found description: | -            |
| PAHs found:                           | -            |
| PAHs cleaned up:                      | -            |
| PCBs found:                           | -            |
| PCBs cleaned up:                      | -            |
| Petro products found:                 | -            |
| Petro products cleaned:               | -            |
| Sediments found:                      | -            |
| Sediments cleaned:                    | -            |
| Soil affected:                        | -            |
| Soil cleaned up:                      | -            |
| Surface water cleaned:                | -            |
| VOCs found:                           | -            |
| VOCs cleaned:                         | -            |
| Cleanup other description:            | -            |
| Num. of cleanup and re-dev. jobs:     | -            |
| Past use greenspace acreage:          | -            |
| Past use residential acreage:         | -            |
| Surface Water:                        | -            |
| Past use commercial acreage:          | -            |
| Past use industrial acreage:          | -            |
| Future use greenspace acreage:        | -            |
| Future use residential acreage:       | -            |
| Future use commercial acreage:        | -            |
| Future use industrial acreage:        | -            |
| Superfund Fed. landowner flag:        | -            |
| Arsenic cleaned up:                   | -            |
| Cadmium cleaned up:                   | -            |
| Chromium cleaned up:                  | -            |
| Copper cleaned up:                    | -            |
| Iron cleaned up:                      | -            |
| mercury cleaned up:                   | -            |
| Nickel Cleaned Up:                    | -            |
| No clean up:                          | -            |
| Pesticides cleaned up:                | -            |
| Selenium cleaned up:                  | -            |
| SVOCs cleaned up:                     | -            |
| Unknown clean up:                     | -            |
| Arsenic contaminant found:            | -            |
| Cadmium contaminant found:            | -            |
| Chromium contaminant found:           | -            |

Map ID  
Direction  
Distance  
Elevation

MAP FINDINGS

Site

Database(s)

EDR ID Number  
EPA ID Number

**KAKOS (Continued)**

**1023620040**

|                                     |  |
|-------------------------------------|--|
| Copper contaminant found:           | -  |
| Iron contaminant found:             | -  |
| Mercury contaminant found:          | -  |
| Nickel contaminant found:           | -  |
| No contaminant found:               | -  |
| Pesticides contaminant found:       | -  |
| Selenium contaminant found:         | -  |
| SVOCs contaminant found:            | -  |
| Unknown contaminant found:          | -  |
| Future Use: Multistory              | -  |
| Media affected Bluiding Material:   | -  |
| Media affected indoor air:          | -  |
| Building material media cleaned up: | -  |
| Indoor air media cleaned up:        | -  |
| Unknown media cleaned up:           | -  |
| Past Use: Multistory                | Not reported   |
| Property Description:               | Site is a vacant plant nursery. Past uses of the site(automotive repair facility) are likely to have involved the uses of hazardous materials at the site.             |
| Below Poverty Number:               | 3662   |
| Below Poverty Percent:              | 21.26  |
| Meidan Income:                      | 12897  |
| Meidan Income Number:               | 6688   |
| Meidan Income Percent:              | 38.83  |
| Vacant Housing Number:              | 486  |
| Vacant Housing Percent:             | 4.64   |
| Unemployed Number:                  | 1022   |
| Unemployed Percent:                 | 5.93   |
| Name:                               | KAKOS  |
| Address:                            | 7401 SANTA MONICA BLVD   |
| City,State,Zip:                     | WEST HOLLYWOOD, CA 90046   |
| Recipient Name:                     | West Hollywood, City of  |
| Grant Type:                         | Assessment   |
| Property Number:                    | 5531-002-024   |
| Parcel size:                        | .15  |
| Latitude:                           | 34.09076   |
| Longitude:                          | -118.35198   |
| HCM Label:                          | Address Matching-House Number  |
| Map Scale:                          | 1:24000  |
| Point of Reference:                 | Entrance Point of a Facility or Station  |
| Highlights:                         | Former Use: Site is a vacant plant nursery. Past uses of the site(automotive repair facility) are likely to have involved the uses of hazardous materials at the site. |
| Datum:                              | World Geodetic System of 1984  |
| Acres Property ID:                  | 35521  |
| IC Data Access:                     | -  |
| Start Date:                         | -  |
| Redev Completion Date:              | -  |
| Completed Date:                     | -  |
| Acres Cleaned Up:                   | -  |
| Cleanup Funding:                    | -  |
| Cleanup Funding Source:             | -  |
| Assessment Funding:                 | -  |
| Assessment Funding Source:          | -  |
| Redevelopment Funding:              | -  |
| Redev. Funding Source:              | -  |

Map ID  
Direction  
Distance  
Elevation

MAP FINDINGS

Site

Database(s)

EDR ID Number  
EPA ID Number

**KAKOS (Continued)**

**1023620040**

|                                   |                     |
|-----------------------------------|---------------------|
| Redev. Funding Entity Name:       | -                   |
| Redevelopment Start Date:         | -                   |
| Assessment Funding Entity:        | -                   |
| Cleanup Funding Entity:           | -                   |
| Grant Type:                       | -                   |
| Accomplishment Type:              | -                   |
| Accomplishment Count:             | -                   |
| Cooperative Agreement Number:     | 97939901            |
| Start Date:                       | -                   |
| Ownership Entity:                 | Private             |
| Completion Date:                  | -                   |
| Current Owner:                    | Ethel and Tom Kakos |
| Did Owner Change:                 | N                   |
| Cleanup Required:                 | U                   |
| Video Available:                  | N                   |
| Photo Available:                  | N                   |
| Institutional Controls Required:  | -                   |
| IC Category Proprietary Controls: | -                   |
| IC Cat. Info. Devices:            | -                   |
| IC Cat. Gov. Controls:            | -                   |
| IC Cat. Enforcement Permit Tools: | -                   |
| IC in place date:                 | -                   |
| IC in place:                      | U                   |
| State/tribal program date:        | -                   |
| State/tribal program ID:          | -                   |
| State/tribal NFA date:            | -                   |
| Air cleaned:                      | -                   |
| Asbestos found:                   | -                   |
| Asbestos cleaned:                 | -                   |
| Controlled substance found:       | -                   |
| Controlled substance cleaned:     | -                   |
| Drinking water affected:          | -                   |
| Drinking water cleaned:           | -                   |
| Groundwater affected:             | -                   |
| Groundwater cleaned:              | -                   |
| Lead contaminant found:           | -                   |
| Lead cleaned up:                  | -                   |
| No media affected:                | Not reported        |
| Unknown media affected:           | -                   |
| Other cleaned up:                 | -                   |
| Other metals found:               | -                   |
| Other metals cleaned:             | -                   |
| Other contaminants found:         | -                   |
| Other contams found description:  | -                   |
| PAHs found:                       | -                   |
| PAHs cleaned up:                  | -                   |
| PCBs found:                       | -                   |
| PCBs cleaned up:                  | -                   |
| Petro products found:             | -                   |
| Petro products cleaned:           | -                   |
| Sediments found:                  | -                   |
| Sediments cleaned:                | -                   |
| Soil affected:                    | -                   |
| Soil cleaned up:                  | -                   |
| Surface water cleaned:            | -                   |
| VOCs found:                       | -                   |
| VOCs cleaned:                     | -                   |

Map ID  
Direction  
Distance  
Elevation

MAP FINDINGS

Site

Database(s)

EDR ID Number  
EPA ID Number

**KAKOS (Continued)**

**1023620040**

|                                     |  |
|-------------------------------------|--|
| Cleanup other description:          | -  |
| Num. of cleanup and re-dev. jobs:   | -  |
| Past use greenspace acreage:        | -  |
| Past use residential acreage:       | -  |
| Surface Water:                      | -  |
| Past use commercial acreage:        | -  |
| Past use industrial acreage:        | -  |
| Future use greenspace acreage:      | -  |
| Future use residential acreage:     | -  |
| Future use commercial acreage:      | -  |
| Future use industrial acreage:      | -  |
| Superfund Fed. landowner flag:      | -  |
| Arsenic cleaned up:                 | -  |
| Cadmium cleaned up:                 | -  |
| Chromium cleaned up:                | -  |
| Copper cleaned up:                  | -  |
| Iron cleaned up:                    | -  |
| mercury cleaned up:                 | -  |
| Nickel Cleaned Up:                  | -  |
| No clean up:                        | -  |
| Pesticides cleaned up:              | -  |
| Selenium cleaned up:                | -  |
| SVOCs cleaned up:                   | -  |
| Unknown clean up:                   | -  |
| Arsenic contaminant found:          | -  |
| Cadmium contaminant found:          | -  |
| Chromium contaminant found:         | -  |
| Copper contaminant found:           | -  |
| Iron contaminant found:             | -  |
| Mercury contaminant found:          | -  |
| Nickel contaminant found:           | -  |
| No contaminant found:               | -  |
| Pesticides contaminant found:       | -  |
| Selenium contaminant found:         | -  |
| SVOCs contaminant found:            | -  |
| Unknown contaminant found:          | -  |
| Future Use: Multistory              | -  |
| Media affected Bluiding Material:   | -  |
| Media affected indoor air:          | -  |
| Building material media cleaned up: | -  |
| Indoor air media cleaned up:        | -  |
| Unknown media cleaned up:           | -  |
| Past Use: Multistory                | Not reported   |
| Property Description:               | Site is a vacant plant nursery. Past uses of the site(automotive repair facility) are likely to have involved the uses of hazardous materials at the site. |
| Below Poverty Number:               | 3662   |
| Below Poverty Percent:              | 21.26  |
| Meidan Income:                      | 12897  |
| Meidan Income Number:               | 6688   |
| Meidan Income Percent:              | 38.83  |
| Vacant Housing Number:              | 486  |
| Vacant Housing Percent:             | 4.64   |
| Unemployed Number:                  | 1022   |
| Unemployed Percent:                 | 5.93   |

Map ID  
Direction  
Distance  
Elevation

MAP FINDINGS

Site

Database(s)

EDR ID Number  
EPA ID Number

**KAKOS (Continued)**

**1023620040**

**FINDS:**

Registry ID: 110061010668

Click Here:

**Environmental Interest/Information System:**

US EPA Assessment, Cleanup and Redevelopment Exchange System (ACRES)  
is an federal online database for Brownfields Grantees to  
electronically submit data directly to EPA.

[Click this hyperlink](#) while viewing on your computer to access  
additional FINDS: detail in the EDR Site Report.

**AO278  
SSW  
1/4-1/2  
0.473 mi.  
2496 ft.**

**WORLD OIL #20(FORMER)  
7275 MELROSE AVE  
LOS ANGELES, CA 90038**

**Site 1 of 2 in cluster AO**

**LUST  
Cortese  
CERS**

**S102441366  
N/A**

**Relative:  
Lower**

**LUST REG 4:**

**Actual:  
243 ft.**

Region: 4  
Regional Board: 04  
County: Los Angeles  
Facility Id: 900380125  
Status: Post remedial action monitoring  
Substance: Hydrocarbons  
Substance Quantity: Not reported  
Local Case No: Not reported  
Case Type: Groundwater  
Abatement Method Used at the Site: Excavate and Dispose  
Global ID: T0603700923  
W Global ID: Not reported  
Staff: TCS  
Local Agency: 19050  
Cross Street: Not reported  
Enforcement Type: NA  
Date Leak Discovered: Not reported  
Date Leak First Reported: 10/10/1991  
Date Leak Record Entered: 10/16/1991  
Date Confirmation Began: Not reported  
Date Leak Stopped: Not reported  
Date Case Last Changed on Database: 7/15/2002  
Date the Case was Closed: Not reported  
How Leak Discovered: Not reported  
How Leak Stopped: Not reported  
Cause of Leak: Not reported  
Leak Source: Tank  
Operator: Not reported  
Water System: Not reported  
Well Name: Not reported  
Approx. Dist To Production Well (ft): 12306.038563720897409078244284  
Source of Cleanup Funding: Tank  
Preliminary Site Assessment Workplan Submitted: Not reported  
Preliminary Site Assessment Began: 10/9/1991  
Pollution Characterization Began: 3/31/1997  
Remediation Plan Submitted: 8/21/1995  
Remedial Action Underway: Not reported  
Post Remedial Action Monitoring Began: 9/16/1997  
Enforcement Action Date: 5/13/1999

Map ID  
Direction  
Distance  
Elevation

MAP FINDINGS

Site

Database(s)

EDR ID Number  
EPA ID Number

**WORLD OIL #20(FORMER) (Continued)**

**S102441366**

Historical Max MTBE Date: 1/1/1965  
Hist Max MTBE Conc in Groundwater: 11000  
Hist Max MTBE Conc in Soil: Not reported  
Significant Interim Remedial Action Taken: Yes  
GW Qualifier: Not reported  
Soil Qualifier: Not reported  
Organization: Not reported  
Owner Contact: Not reported  
Responsible Party: MR. WILLIAM GIROLAND  
RP Address: 9302 S. GARFIELD AVE.  
Program: LUST  
Lat/Long: 34.0835725 / -1  
Local Agency Staff: PEJ  
Beneficial Use: Not reported  
Priority: Not reported  
Cleanup Fund Id: Not reported  
Suspended: Not reported  
Assigned Name: Not reported  
Summary: 4/11/00 1ST QTR GW MON RPT 2000; 5/23/00 2ND QTR GW MON RPT 2000;  
10/15/00 3RD QTR GW MON RPT 2000; 1/17/01 4TH QTR GW MON RPT 2000;  
4/4/01 1ST QTR GW MON RPT 2001

**CORTESE:**

Name: WORLD OIL #20(FORMER)  
Address: 7275 MELROSE AVE  
City,State,Zip: LOS ANGELES, CA 90038  
Region: CORTESE  
Envirostor Id: Not reported  
Global ID: T0603700923  
Site/Facility Type: LUST CLEANUP SITE  
Cleanup Status: COMPLETED - CASE CLOSED  
Status Date: Not reported  
Site Code: Not reported  
Latitude: Not reported  
Longitude: Not reported  
Owner: Not reported  
Enf Type: Not reported  
Swat R: Not reported  
Flag: active  
Order No: Not reported  
Waste Discharge System No: Not reported  
Effective Date: Not reported  
Region 2: Not reported  
WID Id: Not reported  
Solid Waste Id No: Not reported  
Waste Management Uit Name: Not reported  
File Name: Active Open

**CERS:**

Name: WORLD OIL #20(FORMER)  
Address: 7275 MELROSE AVE  
City,State,Zip: LOS ANGELES, CA 90038  
Site ID: 239457  
CERS ID: T0603700923  
CERS Description: Leaking Underground Storage Tank Cleanup Site

Map ID  
Direction  
Distance  
Elevation

MAP FINDINGS

Site

Database(s)

EDR ID Number  
EPA ID Number

**WORLD OIL #20(FORMER) (Continued)**

**S102441366**

**Affiliation:**

Affiliation Type Desc: Local Agency Caseworker  
Entity Name: ELOY LUNA - LOS ANGELES, CITY OF  
Entity Title: Not reported  
Affiliation Address: 200 North Main Street, Suite 1780  
Affiliation City: LOS ANGELES  
Affiliation State: CA  
Affiliation Country: Not reported  
Affiliation Zip: Not reported  
Affiliation Phone: ,

Affiliation Type Desc: Regional Board Caseworker  
Entity Name: DAVID M. BJOSTAD - LOS ANGELES RWQCB (REGION 4)  
Entity Title: Not reported  
Affiliation Address: 320 W. 4th Street, Suite 200  
Affiliation City: Los Angeles  
Affiliation State: CA  
Affiliation Country: Not reported  
Affiliation Zip: Not reported  
Affiliation Phone: ,

**AO279** **WORLD OIL #20(FORMER)**  
**SSW** **7275 MELROSE AVE**  
**1/4-1/2** **LOS ANGELES, CA 90038**  
**0.473 mi.**  
**2496 ft.** **Site 2 of 2 in cluster AO**

**LUST** **S103947154**  
**ENF** **N/A**  
**HIST CORTESE**  
**CIWQS**

**Relative:**  
**Lower**

**LUST:**

**Actual:**  
**243 ft.**

Name: WORLD OIL #20(FORMER)  
Address: 7275 MELROSE AVE  
City,State,Zip: LOS ANGELES, CA 90038  
Lead Agency: LOS ANGELES RWQCB (REGION 4)  
Case Type: LUST Cleanup Site  
Geo Track: [http://geotracker.waterboards.ca.gov/profile\\_report.asp?global\\_id=T0603700923](http://geotracker.waterboards.ca.gov/profile_report.asp?global_id=T0603700923)  
Global Id: T0603700923  
Latitude: 34.0835725  
Longitude: -118.3480485  
Status: Completed - Case Closed  
Status Date: 10/26/2007  
Case Worker: DMB  
RB Case Number: 900380125  
Local Agency: LOS ANGELES, CITY OF  
File Location: Regional Board  
Local Case Number: Not reported  
Potential Media Affect: Aquifer used for drinking water supply  
Potential Contaminants of Concern: Gasoline  
Site History: Not reported

**LUST:**

Global Id: T0603700923  
Contact Type: Regional Board Caseworker  
Contact Name: DAVID M. BJOSTAD  
Organization Name: LOS ANGELES RWQCB (REGION 4)  
Address: 320 W. 4th Street, Suite 200  
City: Los Angeles  
Email: [dave.bjostad@waterboards.ca.gov](mailto:dave.bjostad@waterboards.ca.gov)  
Phone Number: Not reported



Map ID  
Direction  
Distance  
Elevation

MAP FINDINGS

Site

Database(s)

EDR ID Number  
EPA ID Number

**WORLD OIL #20(FORMER) (Continued)**

**S103947154**

Global Id: T0603700923  
Contact Type: Local Agency Caseworker  
Contact Name: ELOY LUNA  
Organization Name: LOS ANGELES, CITY OF  
Address: 200 North Main Street, Suite 1780  
City: LOS ANGELES  
Email: eloy.luna@lacity.org  
Phone Number: Not reported

**LUST:**

Global Id: T0603700923  
Action Type: ENFORCEMENT  
Date: 04/03/2007  
Action: Site Visit / Inspection / Sampling

Global Id: T0603700923  
Action Type: ENFORCEMENT  
Date: 10/26/2007  
Action: Closure/No Further Action Letter

Global Id: T0603700923  
Action Type: Other  
Date: 10/10/1991  
Action: Leak Reported

Global Id: T0603700923  
Action Type: RESPONSE  
Date: 04/15/2002  
Action: Monitoring Report - Quarterly

Global Id: T0603700923  
Action Type: RESPONSE  
Date: 06/24/2002  
Action: Other Report / Document

Global Id: T0603700923  
Action Type: RESPONSE  
Date: 07/15/2002  
Action: Monitoring Report - Quarterly

Global Id: T0603700923  
Action Type: RESPONSE  
Date: 04/15/2003  
Action: Monitoring Report - Quarterly

Global Id: T0603700923  
Action Type: RESPONSE  
Date: 07/15/2004  
Action: Monitoring Report - Quarterly

Global Id: T0603700923  
Action Type: RESPONSE  
Date: 01/15/2003  
Action: Monitoring Report - Quarterly

Global Id: T0603700923  
Action Type: RESPONSE

Map ID  
Direction  
Distance  
Elevation

MAP FINDINGS

Site

Database(s)

EDR ID Number  
EPA ID Number

**WORLD OIL #20(FORMER) (Continued)**

**S103947154**

Date: 01/15/2007  
Action: Monitoring Report - Quarterly

Global Id: T0603700923  
Action Type: RESPONSE  
Date: 04/15/2006  
Action: Monitoring Report - Quarterly

Global Id: T0603700923  
Action Type: RESPONSE  
Date: 10/15/2007  
Action: Monitoring Report - Quarterly

Global Id: T0603700923  
Action Type: ENFORCEMENT  
Date: 04/05/2007  
Action: Verbal Communication

Global Id: T0603700923  
Action Type: ENFORCEMENT  
Date: 10/03/2007  
Action: Notification - Preclosure

Global Id: T0603700923  
Action Type: RESPONSE  
Date: 04/15/2005  
Action: Monitoring Report - Quarterly

Global Id: T0603700923  
Action Type: RESPONSE  
Date: 01/15/2006  
Action: Monitoring Report - Quarterly

Global Id: T0603700923  
Action Type: RESPONSE  
Date: 10/15/2005  
Action: Monitoring Report - Quarterly

Global Id: T0603700923  
Action Type: ENFORCEMENT  
Date: 02/07/2004  
Action: Staff Letter

Global Id: T0603700923  
Action Type: RESPONSE  
Date: 07/15/2005  
Action: Monitoring Report - Quarterly

Global Id: T0603700923  
Action Type: RESPONSE  
Date: 10/15/2004  
Action: Monitoring Report - Quarterly

Global Id: T0603700923  
Action Type: RESPONSE  
Date: 10/15/2002  
Action: Monitoring Report - Quarterly

Map ID  
Direction  
Distance  
Elevation

MAP FINDINGS

Site

Database(s)

EDR ID Number  
EPA ID Number

**WORLD OIL #20(FORMER) (Continued)**

**S103947154**

|              |                                    |
|--------------|------------------------------------|
| Global Id:   | T0603700923                        |
| Action Type: | ENFORCEMENT                        |
| Date:        | 04/07/2004                         |
| Action:      | * No Action                        |
| Global Id:   | T0603700923                        |
| Action Type: | ENFORCEMENT                        |
| Date:        | 07/18/2003                         |
| Action:      | Staff Letter                       |
| Global Id:   | T0603700923                        |
| Action Type: | ENFORCEMENT                        |
| Date:        | 05/13/1999                         |
| Action:      | * Historical Enforcement           |
| Global Id:   | T0603700923                        |
| Action Type: | ENFORCEMENT                        |
| Date:        | 08/09/2007                         |
| Action:      | Site Visit / Inspection / Sampling |
| Global Id:   | T0603700923                        |
| Action Type: | RESPONSE                           |
| Date:        | 07/28/2008                         |
| Action:      | Well Destruction Report            |
| Global Id:   | T0603700923                        |
| Action Type: | RESPONSE                           |
| Date:        | 10/15/2003                         |
| Action:      | Monitoring Report - Quarterly      |
| Global Id:   | T0603700923                        |
| Action Type: | RESPONSE                           |
| Date:        | 04/15/2004                         |
| Action:      | Monitoring Report - Quarterly      |
| Global Id:   | T0603700923                        |
| Action Type: | RESPONSE                           |
| Date:        | 01/15/2005                         |
| Action:      | Monitoring Report - Quarterly      |
| Global Id:   | T0603700923                        |
| Action Type: | RESPONSE                           |
| Date:        | 04/15/2007                         |
| Action:      | Monitoring Report - Quarterly      |
| Global Id:   | T0603700923                        |
| Action Type: | ENFORCEMENT                        |
| Date:        | 06/28/2001                         |
| Action:      | Staff Letter                       |
| Global Id:   | T0603700923                        |
| Action Type: | RESPONSE                           |
| Date:        | 03/09/2004                         |
| Action:      | Other Report / Document            |
| Global Id:   | T0603700923                        |
| Action Type: | RESPONSE                           |

Map ID  
Direction  
Distance  
Elevation

MAP FINDINGS

Site

Database(s)

EDR ID Number  
EPA ID Number

**WORLD OIL #20(FORMER) (Continued)**

**S103947154**

Date: 09/15/2003  
Action: Other Report / Document

Global Id: T0603700923  
Action Type: RESPONSE  
Date: 07/15/2003  
Action: Monitoring Report - Quarterly

Global Id: T0603700923  
Action Type: RESPONSE  
Date: 07/15/2006  
Action: Monitoring Report - Quarterly

Global Id: T0603700923  
Action Type: RESPONSE  
Date: 09/11/2007  
Action: Other Report / Document

Global Id: T0603700923  
Action Type: RESPONSE  
Date: 07/15/2007  
Action: Monitoring Report - Quarterly

Global Id: T0603700923  
Action Type: RESPONSE  
Date: 03/28/2007  
Action: Request for Closure

Global Id: T0603700923  
Action Type: REMEDIATION  
Date: 04/21/1993  
Action: Excavation

Global Id: T0603700923  
Action Type: REMEDIATION  
Date: 12/06/2002  
Action: Soil Vapor Extraction (SVE)

Global Id: T0603700923  
Action Type: REMEDIATION  
Date: 09/05/2005  
Action: Pump & Treat (P&T) Groundwater

**LUST:**

Global Id: T0603700923  
Status: Open - Case Begin Date  
Status Date: 04/01/1991

Global Id: T0603700923  
Status: Open - Site Assessment  
Status Date: 04/01/1991

Global Id: T0603700923  
Status: Open - Site Assessment  
Status Date: 10/09/1991

Global Id: T0603700923

Map ID  
Direction  
Distance  
Elevation

MAP FINDINGS

Site

Database(s)

EDR ID Number  
EPA ID Number

**WORLD OIL #20(FORMER) (Continued)**

**S103947154**

Status: Open - Remediation  
Status Date: 04/21/1993  
  
Global Id: T0603700923  
Status: Open - Remediation  
Status Date: 12/06/2002  
  
Global Id: T0603700923  
Status: Open - Remediation  
Status Date: 09/05/2005  
  
Global Id: T0603700923  
Status: Completed - Case Closed  
Status Date: 10/26/2007

**ENF:**

Name: WORLD OIL STATION #20 (FORMER)  
Address: 7275 MELROSE AVENUE  
City,State,Zip: LOS ANGELES, CA 90046  
Region: 4  
Facility Id: 226298  
Agency Name: World Oil Marketing Company  
Place Type: Facility  
Place Subtype: Groundwater Cleanup Site  
Facility Type: All other facilities  
Agency Type: Privately-Owned Business  
# Of Agencies: 1  
Place Latitude: 34.08361  
Place Longitude: -118.34778  
SIC Code 1: Not reported  
SIC Desc 1: Not reported  
SIC Code 2: Not reported  
SIC Desc 2: Not reported  
SIC Code 3: Not reported  
SIC Desc 3: Not reported  
NAICS Code 1: Not reported  
NAICS Desc 1: Not reported  
NAICS Code 2: Not reported  
NAICS Desc 2: Not reported  
NAICS Code 3: Not reported  
NAICS Desc 3: Not reported  
# Of Places: 1  
Source Of Facility: Reg Meas  
Design Flow: 0.014  
Threat To Water Quality: 2  
Complexity: B  
Pretreatment: X - Facility is not a POTW  
Facility Waste Type: Contaminated ground water  
Facility Waste Type 2: Not reported  
Facility Waste Type 3: Not reported  
Facility Waste Type 4: Not reported  
Program: NPDNONMUNIPRCS  
Program Category1: NPDESWW  
Program Category2: NPDESWW  
# Of Programs: 1  
WDID: 4B196600167

Map ID  
Direction  
Distance  
Elevation

MAP FINDINGS

Site

Database(s)

EDR ID Number  
EPA ID Number

**WORLD OIL #20(FORMER) (Continued)**

**S103947154**

|                                   |  |
|-----------------------------------|--|
| Reg Measure Id:                   | 194038   |
| Reg Measure Type:                 | Enrollee   |
| Region:                           | 4  |
| Order #:                          | R4-2002-0125   |
| Npdes# CA#:                       | CAG834001  |
| Major-Minor:                      | Minor  |
| Npdes Type:                       | OTH  |
| Reclamation:                      | N - No   |
| Dredge Fill Fee:                  | Not reported   |
| 301H:                             | Not reported   |
| Application Fee Amt Received:     | 2000   |
| Status:                           | Historical   |
| Status Date:                      | 10/16/2007   |
| Effective Date:                   | 08/26/2002   |
| Expiration/Review Date:           | 08/25/2012   |
| Termination Date:                 | 10/16/2007   |
| WDR Review - Amend:               | Not reported   |
| WDR Review - Revise/Renew:        | Not reported   |
| WDR Review - Rescind:             | Not reported   |
| WDR Review - No Action Required:  | Not reported   |
| WDR Review - Pending:             | Not reported   |
| WDR Review - Planned:             | Not reported   |
| Status Enrollee:                  | Y  |
| Individual/General:               | I  |
| Fee Code:                         | 15 - WDRs pending rescission   |
| Direction/Voice:                  | Passive  |
| Enforcement Id(EID):              | 357083   |
| Region:                           | 4  |
| Order / Resolution Number:        | R4-2008-0149-M   |
| Enforcement Action Type:          | Admin Civil Liability  |
| Effective Date:                   | 12/02/2008   |
| Adoption/Issuance Date:           | 02/13/2009   |
| Achieve Date:                     | Not reported   |
| Termination Date:                 | 02/24/2009   |
| ACL Issuance Date:                | 12/02/2008   |
| EPL Issuance Date:                | Not reported   |
| Status:                           | Historical   |
| Title:                            | Expedited Payment Letter sent 12/2/08 for 4 effluent violations.   |
| Description:                      | Expedited Payment Letter sent 12/2/08 for 4 effluent violations. MMP amt for 3 eligible effluent violations: \$9,000 to CAA. |
| Program:                          | NPDNONMUNIPRCS   |
| Latest Milestone Completion Date: | 2/24/2009  |
| # Of Programs1:                   | 1  |
| Total Assessment Amount:          | 9000   |
| Initial Assessed Amount:          | 9000   |
| Liability \$ Amount:              | 9000   |
| Project \$ Amount:                | 0  |
| Liability \$ Paid:                | 9000   |
| Project \$ Completed:             | 0  |
| Total \$ Paid/Completed Amount:   | 9000   |
| Name:                             | WORLD OIL STATION #20 (FORMER)   |
| Address:                          | 7275 MELROSE AVENUE  |
| City,State,Zip:                   | LOS ANGELES, CA 90046  |
| Region:                           | 4  |
| Facility Id:                      | 226298   |

Map ID  
Direction  
Distance  
Elevation

MAP FINDINGS

Site

Database(s)

EDR ID Number  
EPA ID Number

**WORLD OIL #20(FORMER) (Continued)**

**S103947154**

|                                  |                             |
|----------------------------------|-----------------------------|
| Agency Name:                     | World Oil Marketing Company |
| Place Type:                      | Facility                    |
| Place Subtype:                   | Groundwater Cleanup Site    |
| Facility Type:                   | All other facilities        |
| Agency Type:                     | Privately-Owned Business    |
| # Of Agencies:                   | 1                           |
| Place Latitude:                  | 34.08361                    |
| Place Longitude:                 | -118.34778                  |
| SIC Code 1:                      | Not reported                |
| SIC Desc 1:                      | Not reported                |
| SIC Code 2:                      | Not reported                |
| SIC Desc 2:                      | Not reported                |
| SIC Code 3:                      | Not reported                |
| SIC Desc 3:                      | Not reported                |
| NAICS Code 1:                    | Not reported                |
| NAICS Desc 1:                    | Not reported                |
| NAICS Code 2:                    | Not reported                |
| NAICS Desc 2:                    | Not reported                |
| NAICS Code 3:                    | Not reported                |
| NAICS Desc 3:                    | Not reported                |
| # Of Places:                     | 1                           |
| Source Of Facility:              | Reg Meas                    |
| Design Flow:                     | 0.014                       |
| Threat To Water Quality:         | 2                           |
| Complexity:                      | B                           |
| Pretreatment:                    | X - Facility is not a POTW  |
| Facility Waste Type:             | Contaminated ground water   |
| Facility Waste Type 2:           | Not reported                |
| Facility Waste Type 3:           | Not reported                |
| Facility Waste Type 4:           | Not reported                |
| Program:                         | NPDNONMUNIPRCS              |
| Program Category1:               | NPDESWW                     |
| Program Category2:               | NPDESWW                     |
| # Of Programs:                   | 1                           |
| WDID:                            | 4B196600167                 |
| Reg Measure Id:                  | 194038                      |
| Reg Measure Type:                | Enrollee                    |
| Region:                          | 4                           |
| Order #:                         | R4-2002-0125                |
| Npdes# CA#:                      | CAG834001                   |
| Major-Minor:                     | Minor                       |
| Npdes Type:                      | OTH                         |
| Reclamation:                     | N - No                      |
| Dredge Fill Fee:                 | Not reported                |
| 301H:                            | Not reported                |
| Application Fee Amt Received:    | 2000                        |
| Status:                          | Historical                  |
| Status Date:                     | 10/16/2007                  |
| Effective Date:                  | 08/26/2002                  |
| Expiration/Review Date:          | 08/25/2012                  |
| Termination Date:                | 10/16/2007                  |
| WDR Review - Amend:              | Not reported                |
| WDR Review - Revise/Renew:       | Not reported                |
| WDR Review - Rescind:            | Not reported                |
| WDR Review - No Action Required: | Not reported                |
| WDR Review - Pending:            | Not reported                |
| WDR Review - Planned:            | Not reported                |

Map ID  
Direction  
Distance  
Elevation

MAP FINDINGS

Site

Database(s)

EDR ID Number  
EPA ID Number

**WORLD OIL #20(FORMER) (Continued)**

**S103947154**

Status Enrollee: Y  
Individual/General: I  
Fee Code: 15 - WDRs pending rescission  
Direction/Voice: Passive  
Enforcement Id(EID): 332423  
Region: 4  
Order / Resolution Number: NOV  
Enforcement Action Type: Notice of Violation  
Effective Date: 07/13/2007  
Adoption/Issuance Date: 07/13/2007  
Achieve Date: Not reported  
Termination Date: 07/13/2007  
ACL Issuance Date: Not reported  
EPL Issuance Date: Not reported  
Status: Historical  
Title: NOV sent 7/13/07 for failure to file NOI for coverage under R4-2007-0021.  
Description: NOV sent 7/13/07 for failure to file NOI for coverage under R4-2007-0021 which conditionally terminated enrollment under R4-2002-0125 on 4/11/07.  
Program: NPDNONMUNIPRCS  
Latest Milestone Completion Date: Not reported  
# Of Programs1: 1  
Total Assessment Amount: 0  
Initial Assessed Amount: 0  
Liability \$ Amount: 0  
Project \$ Amount: 0  
Liability \$ Paid: 0  
Project \$ Completed: 0  
Total \$ Paid/Completed Amount: 0

**HIST CORTESE:**

edr\_fname: WORLD OIL #20(FORMER)  
edr\_fadd1: 7275 MELROSE  
City,State,Zip: LOS ANGELES, CA 90038  
Region: CORTESE  
Facility County Code: 19  
Reg By: LTNKA  
Reg Id: 900380125

**CIWQS:**

Name: WORLD OIL STATION #20 (FORMER)  
Address: 7275 MELROSE AVENUE  
City,State,Zip: LOS ANGELES, CA 90046  
Agency: World Oil Marketing Company  
Agency Address: 9302 South Garfield Avenue, South Gate, CA 90280-3896  
Place/Project Type: Groundwater Cleanup Site  
SIC/NAICS: Not reported  
Region: 4  
Program: NPDNONMUNIPRCS  
Regulatory Measure Status: Historical  
Regulatory Measure Type: Enrollee  
Order Number: R4-2002-0125  
WDID: 4B196600167  
NPDES Number: CAG834001  
Adoption Date: Not reported



Map ID  
Direction  
Distance  
Elevation

MAP FINDINGS

Site

Database(s)

EDR ID Number  
EPA ID Number

**WORLD OIL #20(FORMER) (Continued)**

**S103947154**

Effective Date: 08/26/2002  
Termination Date: 10/16/2007  
Expiration/Review Date: 08/25/2012  
Design Flow: 0.014  
Major/Minor: Minor  
Complexity: B  
TTWQ: 2  
Enforcement Actions within 5 years: 0  
Violations within 5 years: 0  
Latitude: 34.08361  
Longitude: -118.34778

**AN280**  
**SSE**  
**1/4-1/2**  
**0.478 mi.**  
**2526 ft.**  
**ZAREH TOHIKIAN**  
**6601 MELROSE AVE**  
**LOS ANGELES, CA 90028**  
**Site 3 of 6 in cluster AN**

**LUST**  
**HIST UST**  
**Cortese**  
**CERS**  
**U001561243**  
**N/A**

**Relative:**  
**Lower**

**LUST:**

**Actual:**  
**263 ft.**

Name: CIRCLE K STORE #2211339 FORMER MOBIL 18-LD4  
Address: 6601 MELROSE AVE.  
City,State,Zip: LOS ANGELES, CA 90038  
Lead Agency: LOS ANGELES RWQCB (REGION 4)  
Case Type: LUST Cleanup Site  
Geo Track: [http://geotracker.waterboards.ca.gov/profile\\_report.asp?global\\_id=T0603778729](http://geotracker.waterboards.ca.gov/profile_report.asp?global_id=T0603778729)  
Global Id: T0603778729  
Latitude: 34.083723  
Longitude: -118.338936  
Status: Open - Remediation  
Status Date: 04/01/2009  
Case Worker: DMB  
RB Case Number: 900380261A  
Local Agency: LOS ANGELES, CITY OF  
File Location: Regional Board  
Local Case Number: 25449-9378  
Potential Media Affect: Aquifer used for drinking water supply  
Potential Contaminants of Concern: Gasoline  
Site History: Not reported

**LUST:**

Global Id: T0603778729  
Contact Type: Regional Board Caseworker  
Contact Name: DAVID M. BJOSTAD  
Organization Name: LOS ANGELES RWQCB (REGION 4)  
Address: 320 W. 4th Street, Suite 200  
City: Los Angeles  
Email: dave.bjostad@waterboards.ca.gov  
Phone Number: Not reported

Global Id: T0603778729  
Contact Type: Local Agency Caseworker  
Contact Name: TBD  
Organization Name: LOS ANGELES, CITY OF  
Address: 200 N. MAIN ST. RM. 970  
City: LOS ANGELES  
Email: Not reported  
Phone Number: 2134826528

Map ID  
Direction  
Distance  
Elevation

MAP FINDINGS

Site

Database(s)

EDR ID Number  
EPA ID Number

**ZAREH TOHIKIAN (Continued)**

**U001561243**

LUST:

|              |   |
|--------------|---|
| Global Id:   | T0603778729                                   |
| Action Type: | ENFORCEMENT                                   |
| Date:        | 06/15/2009                                    |
| Action:      | Staff Letter                                  |
| Global Id:   | T0603778729                                   |
| Action Type: | ENFORCEMENT                                   |
| Date:        | 10/02/2015                                    |
| Action:      | Staff Letter                                  |
| Global Id:   | T0603778729                                   |
| Action Type: | Other   |
| Date:        | 02/16/2001                                    |
| Action:      | Leak Reported                                 |
| Global Id:   | T0603778729                                   |
| Action Type: | RESPONSE                                      |
| Date:        | 02/17/2009                                    |
| Action:      | Corrective Action Plan / Remedial Action Plan |
| Global Id:   | T0603778729                                   |
| Action Type: | RESPONSE                                      |
| Date:        | 02/07/2005                                    |
| Action:      | Well Installation Report                      |
| Global Id:   | T0603778729                                   |
| Action Type: | RESPONSE                                      |
| Date:        | 04/15/2004                                    |
| Action:      | Monitoring Report - Quarterly                 |
| Global Id:   | T0603778729                                   |
| Action Type: | RESPONSE                                      |
| Date:        | 04/15/2006                                    |
| Action:      | Monitoring Report - Quarterly                 |
| Global Id:   | T0603778729                                   |
| Action Type: | RESPONSE                                      |
| Date:        | 01/15/2006                                    |
| Action:      | Monitoring Report - Quarterly                 |
| Global Id:   | T0603778729                                   |
| Action Type: | RESPONSE                                      |
| Date:        | 07/15/2006                                    |
| Action:      | Monitoring Report - Quarterly                 |
| Global Id:   | T0603778729                                   |
| Action Type: | RESPONSE                                      |
| Date:        | 07/15/2012                                    |
| Action:      | Monitoring Report - Semi-Annually             |
| Global Id:   | T0603778729                                   |
| Action Type: | RESPONSE                                      |
| Date:        | 10/08/2012                                    |
| Action:      | Corrective Action Plan / Remedial Action Plan |
| Global Id:   | T0603778729                                   |

Map ID  
Direction  
Distance  
Elevation

MAP FINDINGS

Site

Database(s)

EDR ID Number  
EPA ID Number

**ZAREH TOHIKIAN (Continued)**

**U001561243**

|              |                                    |
|--------------|------------------------------------|
| Action Type: | RESPONSE                           |
| Date:        | 07/15/2016                         |
| Action:      | Monitoring Report - Semi-Annually  |
| Global Id:   | T0603778729                        |
| Action Type: | RESPONSE                           |
| Date:        | 01/15/2020                         |
| Action:      | Monitoring Report - Semi-Annually  |
| Global Id:   | T0603778729                        |
| Action Type: | RESPONSE                           |
| Date:        | 01/15/2017                         |
| Action:      | Monitoring Report - Semi-Annually  |
| Global Id:   | T0603778729                        |
| Action Type: | RESPONSE                           |
| Date:        | 01/15/2017                         |
| Action:      | Remedial Progress Report           |
| Global Id:   | T0603778729                        |
| Action Type: | RESPONSE                           |
| Date:        | 01/15/2018                         |
| Action:      | Remedial Progress Report           |
| Global Id:   | T0603778729                        |
| Action Type: | RESPONSE                           |
| Date:        | 07/15/2018                         |
| Action:      | Remedial Progress Report           |
| Global Id:   | T0603778729                        |
| Action Type: | RESPONSE                           |
| Date:        | 07/15/2016                         |
| Action:      | Remedial Progress Report           |
| Global Id:   | T0603778729                        |
| Action Type: | RESPONSE                           |
| Date:        | 07/15/2017                         |
| Action:      | Monitoring Report - Semi-Annually  |
| Global Id:   | T0603778729                        |
| Action Type: | RESPONSE                           |
| Date:        | 03/16/2006                         |
| Action:      | CAP/RAP - Feasibility Study Report |
| Global Id:   | T0603778729                        |
| Action Type: | RESPONSE                           |
| Date:        | 04/15/2009                         |
| Action:      | Monitoring Report - Quarterly      |
| Global Id:   | T0603778729                        |
| Action Type: | RESPONSE                           |
| Date:        | 05/21/2009                         |
| Action:      | Pilot Study/ Treatability Report   |
| Global Id:   | T0603778729                        |
| Action Type: | RESPONSE                           |
| Date:        | 10/15/2005                         |

Map ID  
Direction  
Distance  
Elevation

MAP FINDINGS

Site

Database(s)

EDR ID Number  
EPA ID Number

**ZAREH TOHIKIAN (Continued)**

**U001561243**

|              |                                    |
|--------------|------------------------------------|
| Action:      | Monitoring Report - Quarterly      |
| Global Id:   | T0603778729                        |
| Action Type: | RESPONSE                           |
| Date:        | 01/15/2007                         |
| Action:      | Monitoring Report - Quarterly      |
| Global Id:   | T0603778729                        |
| Action Type: | RESPONSE                           |
| Date:        | 04/15/2007                         |
| Action:      | Monitoring Report - Quarterly      |
| Global Id:   | T0603778729                        |
| Action Type: | RESPONSE                           |
| Date:        | 04/15/2008                         |
| Action:      | Monitoring Report - Quarterly      |
| Global Id:   | T0603778729                        |
| Action Type: | RESPONSE                           |
| Date:        | 01/15/2010                         |
| Action:      | Monitoring Report - Semi-Annually  |
| Global Id:   | T0603778729                        |
| Action Type: | RESPONSE                           |
| Date:        | 01/15/2012                         |
| Action:      | Remedial Progress Report           |
| Global Id:   | T0603778729                        |
| Action Type: | RESPONSE                           |
| Date:        | 07/15/2014                         |
| Action:      | Monitoring Report - Semi-Annually  |
| Global Id:   | T0603778729                        |
| Action Type: | RESPONSE                           |
| Date:        | 07/31/2014                         |
| Action:      | Remedial Progress Report           |
| Global Id:   | T0603778729                        |
| Action Type: | RESPONSE                           |
| Date:        | 04/03/2014                         |
| Action:      | CAP/RAP - Feasibility Study Report |
| Global Id:   | T0603778729                        |
| Action Type: | RESPONSE                           |
| Date:        | 01/15/2016                         |
| Action:      | Remedial Progress Report           |
| Global Id:   | T0603778729                        |
| Action Type: | RESPONSE                           |
| Date:        | 01/15/2016                         |
| Action:      | Monitoring Report - Semi-Annually  |
| Global Id:   | T0603778729                        |
| Action Type: | RESPONSE                           |
| Date:        | 07/15/2015                         |
| Action:      | Monitoring Report - Semi-Annually  |

Map ID  
Direction  
Distance  
Elevation

MAP FINDINGS

Site

Database(s)

EDR ID Number  
EPA ID Number

**ZAREH TOHIKIAN (Continued)**

**U001561243**

|              |                                   |
|--------------|-----------------------------------|
| Global Id:   | T0603778729                       |
| Action Type: | RESPONSE                          |
| Date:        | 04/15/2016                        |
| Action:      | Remedial Progress Report          |
| Global Id:   | T0603778729                       |
| Action Type: | RESPONSE                          |
| Date:        | 10/30/2015                        |
| Action:      | Other Report / Document           |
| Global Id:   | T0603778729                       |
| Action Type: | RESPONSE                          |
| Date:        | 01/15/2019                        |
| Action:      | Monitoring Report - Semi-Annually |
| Global Id:   | T0603778729                       |
| Action Type: | RESPONSE                          |
| Date:        | 07/15/2019                        |
| Action:      | Monitoring Report - Semi-Annually |
| Global Id:   | T0603778729                       |
| Action Type: | RESPONSE                          |
| Date:        | 07/15/2020                        |
| Action:      | Monitoring Report - Semi-Annually |
| Global Id:   | T0603778729                       |
| Action Type: | RESPONSE                          |
| Date:        | 07/15/2018                        |
| Action:      | Monitoring Report - Semi-Annually |
| Global Id:   | T0603778729                       |
| Action Type: | RESPONSE                          |
| Date:        | 01/15/2018                        |
| Action:      | Monitoring Report - Semi-Annually |
| Global Id:   | T0603778729                       |
| Action Type: | ENFORCEMENT                       |
| Date:        | 07/06/2004                        |
| Action:      | Staff Letter                      |
| Global Id:   | T0603778729                       |
| Action Type: | ENFORCEMENT                       |
| Date:        | 12/13/2004                        |
| Action:      | * Verbal Communication            |
| Global Id:   | T0603778729                       |
| Action Type: | Other                             |
| Date:        | 02/12/2001                        |
| Action:      | Leak Stopped                      |
| Global Id:   | T0603778729                       |
| Action Type: | RESPONSE                          |
| Date:        | 01/15/2009                        |
| Action:      | Monitoring Report - Quarterly     |
| Global Id:   | T0603778729                       |
| Action Type: | RESPONSE                          |

Map ID  
Direction  
Distance  
Elevation

MAP FINDINGS

Site

Database(s)

EDR ID Number  
EPA ID Number

**ZAREH TOHIKIAN (Continued)**

**U001561243**

|              |                                   |
|--------------|-----------------------------------|
| Date:        | 04/15/2005                        |
| Action:      | Monitoring Report - Quarterly     |
| Global Id:   | T0603778729                       |
| Action Type: | RESPONSE                          |
| Date:        | 07/15/2005                        |
| Action:      | Monitoring Report - Quarterly     |
| Global Id:   | T0603778729                       |
| Action Type: | RESPONSE                          |
| Date:        | 01/15/2005                        |
| Action:      | Monitoring Report - Quarterly     |
| Global Id:   | T0603778729                       |
| Action Type: | RESPONSE                          |
| Date:        | 07/15/2004                        |
| Action:      | Monitoring Report - Quarterly     |
| Global Id:   | T0603778729                       |
| Action Type: | RESPONSE                          |
| Date:        | 04/27/2007                        |
| Action:      | Interim Remedial Action Report    |
| Global Id:   | T0603778729                       |
| Action Type: | RESPONSE                          |
| Date:        | 01/15/2012                        |
| Action:      | Monitoring Report - Semi-Annually |
| Global Id:   | T0603778729                       |
| Action Type: | RESPONSE                          |
| Date:        | 01/15/2015                        |
| Action:      | Monitoring Report - Semi-Annually |
| Global Id:   | T0603778729                       |
| Action Type: | ENFORCEMENT                       |
| Date:        | 07/17/2003                        |
| Action:      | Staff Letter                      |
| Global Id:   | T0603778729                       |
| Action Type: | ENFORCEMENT                       |
| Date:        | 02/25/2004                        |
| Action:      | Staff Letter                      |
| Global Id:   | T0603778729                       |
| Action Type: | RESPONSE                          |
| Date:        | 07/15/2008                        |
| Action:      | Monitoring Report - Quarterly     |
| Global Id:   | T0603778729                       |
| Action Type: | RESPONSE                          |
| Date:        | 10/15/2008                        |
| Action:      | Monitoring Report - Quarterly     |
| Global Id:   | T0603778729                       |
| Action Type: | RESPONSE                          |
| Date:        | 04/15/2010                        |
| Action:      | Monitoring Report - Semi-Annually |

Map ID  
Direction  
Distance  
Elevation

MAP FINDINGS

Site

Database(s)

EDR ID Number  
EPA ID Number

**ZAREH TOHIKIAN (Continued)**

**U001561243**

|              |                                       |
|--------------|---------------------------------------|
| Global Id:   | T0603778729                           |
| Action Type: | RESPONSE                              |
| Date:        | 10/17/2003                            |
| Action:      | Monitoring Report - Quarterly         |
| Global Id:   | T0603778729                           |
| Action Type: | RESPONSE                              |
| Date:        | 10/15/2004                            |
| Action:      | Monitoring Report - Quarterly         |
| Global Id:   | T0603778729                           |
| Action Type: | RESPONSE                              |
| Date:        | 04/09/2004                            |
| Action:      | Soil and Water Investigation Workplan |
| Global Id:   | T0603778729                           |
| Action Type: | RESPONSE                              |
| Date:        | 01/15/2008                            |
| Action:      | Monitoring Report - Quarterly         |
| Global Id:   | T0603778729                           |
| Action Type: | RESPONSE                              |
| Date:        | 07/15/2007                            |
| Action:      | Monitoring Report - Quarterly         |
| Global Id:   | T0603778729                           |
| Action Type: | RESPONSE                              |
| Date:        | 08/13/2007                            |
| Action:      | Well Installation Report              |
| Global Id:   | T0603778729                           |
| Action Type: | RESPONSE                              |
| Date:        | 10/15/2007                            |
| Action:      | Monitoring Report - Quarterly         |
| Global Id:   | T0603778729                           |
| Action Type: | RESPONSE                              |
| Date:        | 04/15/2011                            |
| Action:      | Monitoring Report - Quarterly         |
| Global Id:   | T0603778729                           |
| Action Type: | RESPONSE                              |
| Date:        | 04/15/2011                            |
| Action:      | Remedial Progress Report              |
| Global Id:   | T0603778729                           |
| Action Type: | RESPONSE                              |
| Date:        | 07/15/2013                            |
| Action:      | Monitoring Report - Semi-Annually     |
| Global Id:   | T0603778729                           |
| Action Type: | RESPONSE                              |
| Date:        | 01/15/2014                            |
| Action:      | Monitoring Report - Semi-Annually     |
| Global Id:   | T0603778729                           |
| Action Type: | ENFORCEMENT                           |

Map ID  
Direction  
Distance  
Elevation

MAP FINDINGS

Site

Database(s)

EDR ID Number  
EPA ID Number

**ZAREH TOHIKIAN (Continued)**

**U001561243**

|              |  |
|--------------|--|
| Date:        | 03/24/2004   |
| Action:      | Staff Letter   |
| Global Id:   | T0603778729  |
| Action Type: | Other  |
| Date:        | 02/12/2001   |
| Action:      | Leak Discovery   |
| Global Id:   | T0603778729  |
| Action Type: | RESPONSE   |
| Date:        | 08/20/2003   |
| Action:      | Other Report / Document  |
| Global Id:   | T0603778729  |
| Action Type: | RESPONSE   |
| Date:        | 01/15/2004   |
| Action:      | Monitoring Report - Quarterly  |
| Global Id:   | T0603778729  |
| Action Type: | RESPONSE   |
| Date:        | 10/15/2006   |
| Action:      | Monitoring Report - Quarterly  |
| Global Id:   | T0603778729  |
| Action Type: | RESPONSE   |
| Date:        | 10/15/2010   |
| Action:      | Monitoring Report - Semi-Annually  |
| Global Id:   | T0603778729  |
| Action Type: | RESPONSE   |
| Date:        | 01/15/2013   |
| Action:      | Monitoring Report - Semi-Annually  |
| Global Id:   | T0603778729  |
| Action Type: | RESPONSE   |
| Date:        | 07/15/2021   |
| Action:      | Monitoring Report - Semi-Annually  |
| Global Id:   | T0603778729  |
| Action Type: | RESPONSE   |
| Date:        | 07/15/2021   |
| Action:      | Remedial Progress Report   |
| Global Id:   | T0603778729  |
| Action Type: | RESPONSE   |
| Date:        | 01/15/2021   |
| Action:      | Monitoring Report - Semi-Annually  |
| Global Id:   | T0603778729  |
| Action Type: | RESPONSE   |
| Date:        | 08/06/2021   |
| Action:      | Email Correspondence   |
| Global Id:   | T0603778729  |
| Action Type: | RESPONSE   |
| Date:        | 04/08/2014   |
| Action:      | Corrective Action Plan / Remedial Action Plan - Addendum - Regulator Responded |



Map ID  
Direction  
Distance  
Elevation

MAP FINDINGS

Site

Database(s)

EDR ID Number  
EPA ID Number

**ZAREH TOHIKIAN (Continued)**

**U001561243**

Global Id: T0603778729  
Action Type: REMEDIATION  
Date: 09/06/2011  
Action: Dual Phase Extraction

Global Id: T0603778729  
Action Type: REMEDIATION  
Date: 04/06/2010  
Action: Dual Phase Extraction

Global Id: T0603778729  
Action Type: REMEDIATION  
Date: 02/24/2005  
Action: Free Product Removal

Global Id: T0603778729  
Action Type: REMEDIATION  
Date: 10/24/2006  
Action: Dual Phase Extraction

Global Id: T0603778729  
Action Type: REMEDIATION  
Date: 09/13/2005  
Action: Dual Phase Extraction

Global Id: T0603778729  
Action Type: REMEDIATION  
Date: 02/07/2006  
Action: Dual Phase Extraction

Global Id: T0603778729  
Action Type: REMEDIATION  
Date: 11/10/2005  
Action: Pump & Treat (P&T) Groundwater

Global Id: T0603778729  
Action Type: REMEDIATION  
Date: 05/22/2018  
Action: Other (Use Description Field)

Global Id: T0603778729  
Action Type: REMEDIATION  
Date: 11/13/2015  
Action: Free Product Removal

Global Id: T0603778729  
Action Type: REMEDIATION  
Date: 06/30/2016  
Action: Dual Phase Extraction

Global Id: T0603778729  
Action Type: REMEDIATION  
Date: 06/30/2016  
Action: Dual Phase Extraction

LUST:

Global Id: T0603778729

Map ID  
Direction  
Distance  
Elevation

MAP FINDINGS

Site

Database(s)

EDR ID Number  
EPA ID Number

**ZAREH TOHIKIAN (Continued)**

**U001561243**

Status: Open - Case Begin Date  
Status Date: 02/12/2001

Global Id: T0603778729  
Status: Open - Site Assessment  
Status Date: 06/26/2002

Global Id: T0603778729  
Status: Open - Site Assessment  
Status Date: 03/01/2004

Global Id: T0603778729  
Status: Open - Remediation  
Status Date: 04/01/2009

**HIST UST:**

Name: ZAREH TOHIKIAN  
Address: 6601 MELROSE AVE  
City,State,Zip: LOS ANGELES, CA 90028  
File Number: 00027E91  
URL: <http://geotracker.waterboards.ca.gov/ustpdfs/pdf/00027E91.pdf>  
Region: STATE  
Facility ID: 00000040024  
Facility Type: Gas Station  
Other Type: Not reported  
Contact Name: SAME  
Telephone: 2139333100  
Owner Name: MOBIL OIL CORP.  
Owner Address: 612 S. FLOWER ST.  
Owner City,St,Zip: LOS ANGELES, CA 90017  
Total Tanks: 0004

Tank Num: 001  
Container Num: 1  
Year Installed: Not reported  
Tank Capacity: 00000280  
Tank Used for: WASTE  
Type of Fuel: WASTE OIL  
Container Construction Thickness: Not reported  
Leak Detection: Stock Inventor

Tank Num: 002  
Container Num: 4  
Year Installed: Not reported  
Tank Capacity: 00010000  
Tank Used for: PRODUCT  
Type of Fuel: UNLEADED  
Container Construction Thickness: Not reported  
Leak Detection: Stock Inventor

Tank Num: 003  
Container Num: 3  
Year Installed: 1971  
Tank Capacity: 00008000  
Tank Used for: PRODUCT  
Type of Fuel: REGULAR

Map ID  
Direction  
Distance  
Elevation

MAP FINDINGS

Site

Database(s)

EDR ID Number  
EPA ID Number

**ZAREH TOHIKIAN (Continued)**

**U001561243**

Container Construction Thickness: Not reported  
Leak Detection: Stock Inventor

Tank Num: 004  
Container Num: 2  
Year Installed: 1971  
Tank Capacity: 00006000  
Tank Used for: PRODUCT  
Type of Fuel: PREMIUM  
Container Construction Thickness: Not reported  
Leak Detection: Stock Inventor

[Click here for Geo Tracker PDF:](#)

**CORTESE:**

Name: CIRCLE K STORE #2211339 FORMER MOBIL 18-LD4  
Address: 6601 MELROSE AVE.  
City,State,Zip: LOS ANGELES, CA 90038  
Region: CORTESE  
Envirostor Id: Not reported  
Global ID: T0603778729  
Site/Facility Type: LUST CLEANUP SITE  
Cleanup Status: OPEN - REMEDIATION  
Status Date: Not reported  
Site Code: Not reported  
Latitude: Not reported  
Longitude: Not reported  
Owner: Not reported  
Enf Type: Not reported  
Swat R: Not reported  
Flag: active  
Order No: Not reported  
Waste Discharge System No: Not reported  
Effective Date: Not reported  
Region 2: Not reported  
WID Id: Not reported  
Solid Waste Id No: Not reported  
Waste Management Uit Name: Not reported  
File Name: Active Open

**CERS:**

Name: CIRCLE K STORE #2211339 FORMER MOBIL 18-LD4  
Address: 6601 MELROSE AVE.  
City,State,Zip: LOS ANGELES, CA 90038  
Site ID: 209522  
CERS ID: T0603778729  
CERS Description: Leaking Underground Storage Tank Cleanup Site

**Affiliation:**

Affiliation Type Desc: Regional Board Caseworker  
Entity Name: DAVID M. BJOSTAD - LOS ANGELES RWQCB (REGION 4)  
Entity Title: Not reported  
Affiliation Address: 320 W. 4th Street, Suite 200  
Affiliation City: Los Angeles  
Affiliation State: CA  
Affiliation Country: Not reported  
Affiliation Zip: Not reported

Map ID  
Direction  
Distance  
Elevation

MAP FINDINGS

Site

Database(s)

EDR ID Number  
EPA ID Number

**ZAREH TOHIKIAN (Continued)**

**U001561243**

Affiliation Phone: ,  
  
Affiliation Type Desc: Local Agency Caseworker  
Entity Name: TBD - LOS ANGELES, CITY OF  
Entity Title: Not reported  
Affiliation Address: 200 N. MAIN ST. RM. 970  
Affiliation City: LOS ANGELES  
Affiliation State: CA  
Affiliation Country: Not reported  
Affiliation Zip: Not reported  
Affiliation Phone: 2134826528,

**AN281** **MOBIL AUTO SVC**  
**SSE** **6601 WELROSE AVE**  
**1/4-1/2** **WEST HOLLYWOOD, CA 90038**  
**0.478 mi.**  
**2526 ft.** **Site 4 of 6 in cluster AN**

**RCRA-SQG** **1000253041**  
**LUST** **CAD982050569**  
**FINDS**  
**ECHO**  
**Cortese**  
**CERS**

**Relative:**  
**Lower**

**Actual:**  
**263 ft.**

RCRA-SQG:  
Date Form Received by Agency: 19871019  
Handler Name: MOBIL AUTO SVC  
Handler Address: 6601 WELROSE AVE  
Handler City,State,Zip: WEST HOLLYWOOD, CA 90038  
EPA ID: CAD982050569  
Contact Name: ENVIRONMENTAL MANAGER  
Contact Address: 6601 WELROSE AVE  
Contact City,State,Zip: WEST HOLLYWOOD, CA 90038  
Contact Telephone: 213-933-3100  
Contact Fax: Not reported  
Contact Email: Not reported  
Contact Title: Not reported  
EPA Region: 09  
Land Type: Other  
Federal Waste Generator Description: Small Quantity Generator  
Non-Notifier: Not reported  
Biennial Report Cycle: Not reported  
Accessibility: Not reported  
Active Site Indicator: Handler Activities  
State District Owner: CA  
State District: 3  
Mailing Address: 6601 MELROSE AVE  
Mailing City,State,Zip: WEST HOLLYWOOD, CA 90038  
Owner Name: MOHAMED BENGHALY  
Owner Type: Private  
Operator Name: NOT REQUIRED  
Operator Type: Private  
Short-Term Generator Activity: No  
Importer Activity: No  
Mixed Waste Generator: No  
Transporter Activity: No  
Transfer Facility Activity: No  
Recycler Activity with Storage: No  
Small Quantity On-Site Burner Exemption: No  
Smelting Melting and Refining Furnace Exemption: No  
Underground Injection Control: No  
Off-Site Waste Receipt: No

Map ID  
Direction  
Distance  
Elevation

MAP FINDINGS

Site

Database(s)

EDR ID Number  
EPA ID Number

**MOBIL AUTO SVC (Continued)**

**1000253041**

|  |                     |
|--|---------------------|
| Universal Waste Indicator:                                     | No                  |
| Universal Waste Destination Facility:                          | No                  |
| Federal Universal Waste:                                       | No                  |
| Active Site Fed-Reg Treatment Storage and Disposal Facility:   | Not reported        |
| Active Site Converter Treatment storage and Disposal Facility: | Not reported        |
| Active Site State-Reg Treatment Storage and Disposal Facility: | Not reported        |
| Active Site State-Reg Handler:                                 | ---                 |
| Federal Facility Indicator:                                    | Not reported        |
| Hazardous Secondary Material Indicator:                        | NN                  |
| Sub-Part K Indicator:  | Not reported        |
| Commercial TSD Indicator:                                      | No                  |
| Treatment Storage and Disposal Type:                           | Not reported        |
| 2018 GPRA Permit Baseline:                                     | Not on the Baseline |
| 2018 GPRA Renewals Baseline:                                   | Not on the Baseline |
| Permit Renewals Workload Universe:                             | Not reported        |
| Permit Workload Universe:                                      | Not reported        |
| Permit Progress Universe:                                      | Not reported        |
| Post-Closure Workload Universe:                                | Not reported        |
| Closure Workload Universe:                                     | Not reported        |
| 202 GPRA Corrective Action Baseline:                           | No                  |
| Corrective Action Workload Universe:                           | No                  |
| Subject to Corrective Action Universe:                         | No                  |
| Non-TSDFs Where RCRA CA has Been Imposed Universe:             | No                  |
| TSDFs Potentially Subject to CA Under 3004 (u)/(v) Universe:   | No                  |
| TSDFs Only Subject to CA under Discretionary Auth Universe:    | No                  |
| Corrective Action Priority Ranking:                            | No NCAPS ranking    |
| Environmental Control Indicator:                               | No                  |
| Institutional Control Indicator:                               | No                  |
| Human Exposure Controls Indicator:                             | N/A                 |
| Groundwater Controls Indicator:                                | N/A                 |
| Operating TSDF Universe:                                       | Not reported        |
| Full Enforcement Universe:                                     | Not reported        |
| Significant Non-Complier Universe:                             | No                  |
| Unaddressed Significant Non-Complier Universe:                 | No                  |
| Addressed Significant Non-Complier Universe:                   | No                  |
| Significant Non-Complier With a Compliance Schedule Universe:  | No                  |
| Financial Assurance Required:                                  | Not reported        |
| Handler Date of Last Change:                                   | 20020627            |
| Recognized Trader-Importer:                                    | No                  |
| Recognized Trader-Exporter:                                    | No                  |
| Importer of Spent Lead Acid Batteries:                         | No                  |
| Exporter of Spent Lead Acid Batteries:                         | No                  |
| Recycler Activity Without Storage:                             | Not reported        |
| Manifest Broker:   | Not reported        |
| Sub-Part P Indicator:  | No                  |

**Handler - Owner Operator:**

|                                |                        |
|--------------------------------|------------------------|
| Owner/Operator Indicator:      | Owner                  |
| Owner/Operator Name:           | MOHAMED BENGHALY       |
| Legal Status:                  | Private                |
| Date Became Current:           | Not reported           |
| Date Ended Current:            | Not reported           |
| Owner/Operator Address:        | NOT REQUIRED           |
| Owner/Operator City,State,Zip: | NOT REQUIRED, ME 99999 |
| Owner/Operator Telephone:      | 415-555-1212           |
| Owner/Operator Telephone Ext:  | Not reported           |

Map ID  
Direction  
Distance  
Elevation

MAP FINDINGS

Site

Database(s)

EDR ID Number  
EPA ID Number

**MOBIL AUTO SVC (Continued)**

**1000253041**

|                                |                        |
|--------------------------------|------------------------|
| Owner/Operator Fax:            | Not reported           |
| Owner/Operator Email:          | Not reported           |
| Owner/Operator Indicator:      | Operator               |
| Owner/Operator Name:           | NOT REQUIRED           |
| Legal Status:                  | Private                |
| Date Became Current:           | Not reported           |
| Date Ended Current:            | Not reported           |
| Owner/Operator Address:        | NOT REQUIRED           |
| Owner/Operator City,State,Zip: | NOT REQUIRED, ME 99999 |
| Owner/Operator Telephone:      | 415-555-1212           |
| Owner/Operator Telephone Ext:  | Not reported           |
| Owner/Operator Fax:            | Not reported           |
| Owner/Operator Email:          | Not reported           |

**Historic Generators:**

|  |                          |
|--|--------------------------|
| Receive Date:                              | 19871019                 |
| Handler Name:                              | MOBIL AUTO SVC           |
| Federal Waste Generator Description:       | Small Quantity Generator |
| State District Owner:                      | CA                       |
| Large Quantity Handler of Universal Waste: | No                       |
| Recognized Trader Importer:                | No                       |
| Recognized Trader Exporter:                | No                       |
| Spent Lead Acid Battery Importer:          | No                       |
| Spent Lead Acid Battery Exporter:          | No                       |
| Current Record:                            | Yes                      |
| Non Storage Recycler Activity:             | Not reported             |
| Electronic Manifest Broker:                | Not reported             |

**List of NAICS Codes and Descriptions:**

|              |                      |
|--------------|----------------------|
| NAICS Codes: | No NAICS Codes Found |
|--------------|----------------------|

**Facility Has Received Notices of Violations:**

|             |                     |
|-------------|---------------------|
| Violations: | No Violations Found |
|-------------|---------------------|

**Evaluation Action Summary:**

|              |                      |
|--------------|----------------------|
| Evaluations: | No Evaluations Found |
|--------------|----------------------|

**LUST:**

|                 |   |
|-----------------|---|
| Name:           | MOBIL #11-LD4   |
| Address:        | 6601 MELROSE AVE  |
| City,State,Zip: | HOLLYWOOD, CA 90038   |
| Lead Agency:    | LOS ANGELES RWQCB (REGION 4)  |
| Case Type:      | LUST Cleanup Site   |
| Geo Track:      | <a href="http://geotracker.waterboards.ca.gov/profile_report.asp?global_id=T0603700936">http://geotracker.waterboards.ca.gov/profile_report.asp?global_id=T0603700936</a> |
| Global Id:      | T0603700936   |
| Latitude:       | 34.0835076  |
| Longitude:      | -118.3386492  |
| Status:         | Completed - Case Closed   |
| Status Date:    | 10/10/1996  |
| Case Worker:    | YR  |
| RB Case Number: | 900380261   |
| Local Agency:   | LOS ANGELES, CITY OF  |
| File Location:  | Not reported  |

Map ID  
Direction  
Distance  
Elevation

MAP FINDINGS

Site

Database(s)

EDR ID Number  
EPA ID Number

**MOBIL AUTO SVC (Continued)**

**1000253041**

Local Case Number: Not reported  
Potential Media Affect: Aquifer used for drinking water supply  
Potential Contaminants of Concern: Gasoline  
Site History: Not reported

**LUST:**

Global Id: T0603700936  
Contact Type: Regional Board Caseworker  
Contact Name: YUE RONG  
Organization Name: LOS ANGELES RWQCB (REGION 4)  
Address: 320 W. 4TH ST., SUITE 200  
City: Los Angeles  
Email: yrong@waterboards.ca.gov  
Phone Number: Not reported

Global Id: T0603700936  
Contact Type: Local Agency Caseworker  
Contact Name: ELOY LUNA  
Organization Name: LOS ANGELES, CITY OF  
Address: 200 North Main Street, Suite 1780  
City: LOS ANGELES  
Email: eloy.luna@lacity.org  
Phone Number: Not reported

**LUST:**

Global Id: T0603700936  
Action Type: Other  
Date: 12/22/1988  
Action: Leak Reported

Global Id: T0603700936  
Action Type: Other  
Date: 08/05/1986  
Action: Leak Stopped

Global Id: T0603700936  
Action Type: Other  
Date: 08/05/1986  
Action: Leak Discovery

**LUST:**

Global Id: T0603700936  
Status: Open - Case Begin Date  
Status Date: 08/05/1986

Global Id: T0603700936  
Status: Open - Site Assessment  
Status Date: 02/07/1989

Global Id: T0603700936  
Status: Completed - Case Closed  
Status Date: 10/10/1996

**LUST REG 4:**

Region: 4

Map ID  
Direction  
Distance  
Elevation

MAP FINDINGS

Site

Database(s)

EDR ID Number  
EPA ID Number

**MOBIL AUTO SVC (Continued)**

**1000253041**

|   |   |  |
|---|---|--|
| Regional Board:                                 | 04  |  |
| County:   | Los Angeles   |  |
| Facility Id:                                    | 900380261   |  |
| Status:   | Case Closed   |  |
| Substance:                                      | Gasoline  |  |
| Substance Quantity:                             | Not reported  |  |
| Local Case No:                                  | Not reported  |  |
| Case Type:                                      | Groundwater   |  |
| Abatement Method Used at the Site:              | Not reported  |  |
| Global ID:                                      | T0603700936   |  |
| W Global ID:                                    | Not reported  |  |
| Staff:  | UNK   |  |
| Local Agency:                                   | 19050   |  |
| Cross Street:                                   | HIGHLAND  |  |
| Enforcement Type:                               | Not reported  |  |
| Date Leak Discovered:                           | 8/5/1986  |  |
| Date Leak First Reported:                       | 12/22/1988  |  |
| Date Leak Record Entered:                       | Not reported  |  |
| Date Confirmation Began:                        | Not reported  |  |
| Date Leak Stopped:                              | 8/5/1986  |  |
| Date Case Last Changed on Database:             | 12/20/1996  |  |
| Date the Case was Closed:                       | 10/10/1996  |  |
| How Leak Discovered:                            | Tank Closure  |  |
| How Leak Stopped:                               | Not reported  |  |
| Cause of Leak:                                  | UNK   |  |
| Leak Source:                                    | Tank  |  |
| Operator:                                       | Not reported  |  |
| Water System:                                   | Not reported  |  |
| Well Name:                                      | Not reported  |  |
| Approx. Dist To Production Well (ft):           | 11017.907084350424184557414277                                  |  |
| Source of Cleanup Funding:                      | Tank  |  |
| Preliminary Site Assessment Workplan Submitted: | Not reported  |  |
| Preliminary Site Assessment Began:              | Not reported  |  |
| Pollution Characterization Began:               | 2/7/1989  |  |
| Remediation Plan Submitted:                     | Not reported  |  |
| Remedial Action Underway:                       | Not reported  |  |
| Post Remedial Action Monitoring Began:          | Not reported  |  |
| Enforcement Action Date:                        | Not reported  |  |
| Historical Max MTBE Date:                       | 2/4/2003  |  |
| Hist Max MTBE Conc in Groundwater:              | 318   |  |
| Hist Max MTBE Conc in Soil:                     | Not reported  |  |
| Significant Interim Remedial Action Taken:      | Not reported  |  |
| GW Qualifier:                                   | =   |  |
| Soil Qualifier:                                 | Not reported  |  |
| Organization:                                   | Not reported  |  |
| Owner Contact:                                  | Not reported  |  |
| Responsible Party:                              | MOBIL OIL CO  |  |
| RP Address:                                     | 3700 W 190TH ST, TPT-2, TORRANCE CA 90509-2929                  |  |
| Program:  | LUST  |  |
| Lat/Long:                                       | 34.0835076 / -1   |  |
| Local Agency Staff:                             | PEJ   |  |
| Beneficial Use:                                 | Not reported  |  |
| Priority:                                       | Not reported  |  |
| Cleanup Fund Id:                                | Not reported  |  |
| Suspended:                                      | Not reported  |  |
| Assigned Name:                                  | Not reported  |  |
| Summary:  | CONTAMINATION LISTED ONLY AS TPH BY CONSULTANT; 10/18/96 FOURTH |  |



Map ID  
Direction  
Distance  
Elevation

MAP FINDINGS

Site

Database(s)

EDR ID Number  
EPA ID Number

**MOBIL AUTO SVC (Continued)**

**1000253041**

**QUARTER PROGRESS REPORT**

**FINDS:**

Registry ID: 110002788966

Click Here:

**Environmental Interest/Information System:**

RCRAInfo is a national information system that supports the Resource Conservation and Recovery Act (RCRA) program through the tracking of events and activities related to facilities that generate, transport, and treat, store, or dispose of hazardous waste. RCRAInfo allows RCRA program staff to track the notification, permit, compliance, and corrective action activities required under RCRA.

[Click this hyperlink](#) while viewing on your computer to access additional FINDS: detail in the EDR Site Report.

**ECHO:**

Envid: 1000253041  
Registry ID: 110002788966  
DFR URL: <http://echo.epa.gov/detailed-facility-report?fid=110002788966>  
Name: MOBIL AUTO SVC  
Address: 6601 WELROSE AVE  
City,State,Zip: WEST HOLLYWOOD, CA 90038

**CORTESE:**

Name: MOBIL #11-LD4  
Address: 6601 MELROSE AVE  
City,State,Zip: HOLLYWOOD, CA 90038  
Region: CORTESE  
Envirostor Id: Not reported  
Global ID: T0603700936  
Site/Facility Type: LUST CLEANUP SITE  
Cleanup Status: COMPLETED - CASE CLOSED  
Status Date: Not reported  
Site Code: Not reported  
Latitude: Not reported  
Longitude: Not reported  
Owner: Not reported  
Enf Type: Not reported  
Swat R: Not reported  
Flag: active  
Order No: Not reported  
Waste Discharge System No: Not reported  
Effective Date: Not reported  
Region 2: Not reported  
WID Id: Not reported  
Solid Waste Id No: Not reported  
Waste Management Uit Name: Not reported  
File Name: Active Open

**CERS:**

Name: MOBIL #11-LD4  
Address: 6601 MELROSE AVE  
City,State,Zip: HOLLYWOOD, CA 90038  
Site ID: 259277

Map ID  
Direction  
Distance  
Elevation

MAP FINDINGS

Site

Database(s)

EDR ID Number  
EPA ID Number

**MOBIL AUTO SVC (Continued)**

**1000253041**

CERS ID: T0603700936  
CERS Description: Leaking Underground Storage Tank Cleanup Site  
Affiliation:  
Affiliation Type Desc: Regional Board Caseworker  
Entity Name: YUE RONG - LOS ANGELES RWQCB (REGION 4)  
Entity Title: Not reported  
Affiliation Address: 320 W. 4TH ST., SUITE 200  
Affiliation City: Los Angeles  
Affiliation State: CA  
Affiliation Country: Not reported  
Affiliation Zip: Not reported  
Affiliation Phone: ,  
  
Affiliation Type Desc: Local Agency Caseworker  
Entity Name: ELOY LUNA - LOS ANGELES, CITY OF  
Entity Title: Not reported  
Affiliation Address: 200 North Main Street, Suite 1780  
Affiliation City: LOS ANGELES  
Affiliation State: CA  
Affiliation Country: Not reported  
Affiliation Zip: Not reported  
Affiliation Phone: ,

**AN282** **MOBIL 18-LD4**  
**SSE** **6601 MELROSE AVE.**  
**1/4-1/2** **LOS ANGELES, CA 90038**  
**0.478 mi.**  
**2526 ft.** **Site 5 of 6 in cluster AN**

**LUST** **S106116246**  
**N/A**

**Relative:** LUST REG 4:  
**Lower** Region: 4  
Regional Board: 04  
**Actual:** County: Los Angeles  
**263 ft.** Facility Id: 900380261A  
Status: Pollution Characterization  
Substance: Gasoline  
Substance Quantity: Not reported  
Local Case No: 25449-9378  
Case Type: Groundwater  
Abatement Method Used at the Site: Not reported  
Global ID: T0603778729  
W Global ID: Not reported  
Staff: WXT  
Local Agency: 19050  
Cross Street: Not reported  
Enforcement Type: DLSEL  
Date Leak Discovered: 2/12/2001  
Date Leak First Reported: 2/16/2001  
Date Leak Record Entered: Not reported  
Date Confirmation Began: 6/26/2002  
Date Leak Stopped: 2/12/2001  
Date Case Last Changed on Database: Not reported  
Date the Case was Closed: Not reported  
How Leak Discovered: UM  
How Leak Stopped: Other Means  
Cause of Leak: Not reported

Map ID  
Direction  
Distance  
Elevation

MAP FINDINGS

Site

Database(s)

EDR ID Number  
EPA ID Number

**MOBIL 18-LD4 (Continued)**

**S106116246**

Leak Source: UNK  
Operator: Not reported  
Water System: Not reported  
Well Name: Not reported  
Approx. Dist To Production Well (ft): Not reported  
Source of Cleanup Funding: UNK  
Preliminary Site Assessment Workplan Submitted: Not reported  
Preliminary Site Assessment Began: Not reported  
Pollution Characterization Began: 3/1/2004  
Remediation Plan Submitted: Not reported  
Remedial Action Underway: Not reported  
Post Remedial Action Monitoring Began: Not reported  
Enforcement Action Date: Not reported  
Historical Max MTBE Date: 1/27/2004  
Hist Max MTBE Conc in Groundwater: 4820  
Hist Max MTBE Conc in Soil: Not reported  
Significant Interim Remedial Action Taken: Not reported  
GW Qualifier: =  
Soil Qualifier: Not reported  
Organization: Not reported  
Owner Contact: Not reported  
Responsible Party: PATRICK TOELKES  
RP Address: 3700 W. 190TH ST., TPT2  
Program: LUST  
Lat/Long: 0 / 0  
Local Agency Staff: Not reported  
Beneficial Use: Not reported  
Priority: Not reported  
Cleanup Fund Id: Not reported  
Suspended: Not reported  
Assigned Name: Not reported  
Summary: Not reported

**AN283** **MOBIL #11-LD4**  
**SSE** **6601 MELROSE**  
**1/4-1/2** **LOS ANGELES, CA 91505**  
**0.478 mi.**  
**2526 ft.** **Site 6 of 6 in cluster AN**

**HIST CORTESE** **S104576509**  
**N/A**

**Relative:** HIST CORTESE:  
**Lower** edr\_fname: MOBIL #11-LD4  
edr\_fadd1: 6601 MELROSE  
**Actual:** City,State,Zip: LOS ANGELES, CA 91505  
**263 ft.** Region: CORTESE  
Facility County Code: 19  
Reg By: LTNKA  
Reg Id: 900380261

Map ID  
Direction  
Distance  
Elevation

MAP FINDINGS

Site

Database(s)

EDR ID Number  
EPA ID Number

AP284  
East  
1/4-1/2  
0.480 mi.  
2534 ft.

**PRODUCERS & QUANTITY PHOTO'S, INC.**  
**6660 SANTA MONICA BOULEVARD**  
**HOLLYWOOD, CA 90038**

ENVIROSTOR

S110494207  
N/A

Site 1 of 2 in cluster AP

Relative:  
Higher

Actual:  
300 ft.

ENVIROSTOR:

Name: PRODUCERS & QUANTITY PHOTO'S, INC.  
Address: 6660 SANTA MONICA BOULEVARD  
City,State,Zip: HOLLYWOOD, CA 90038  
Facility ID: 71003285  
Status: Refer: Other Agency  
Status Date: Not reported  
Site Code: Not reported  
Site Type: Tiered Permit  
Site Type Detailed: Tiered Permit  
Acres: Not reported  
NPL: NO  
Regulatory Agencies: NONE SPECIFIED  
Lead Agency: NONE SPECIFIED  
Program Manager: Not reported  
Supervisor: Not reported  
Division Branch: Cleanup Chatsworth  
Assembly: 50  
Senate: 26  
Special Program: Not reported  
Restricted Use: NO  
Site Mgmt Req: NONE SPECIFIED  
Funding: Not reported  
Latitude: 34.09042  
Longitude: -118.3351  
APN: NONE SPECIFIED  
Past Use: NONE SPECIFIED  
Potential COC: NONE SPECIFIED  
Confirmed COC: NONE SPECIFIED  
Potential Description: NONE SPECIFIED  
Alias Name: CAL000077189  
Alias Type: EPA Identification Number  
Alias Name: 71003285  
Alias Type: Envirostor ID Number

Completed Info:

Completed Area Name: Not reported  
Completed Sub Area Name: Not reported  
Completed Document Type: Not reported  
Completed Date: Not reported  
Comments: Not reported

Future Area Name: Not reported  
Future Sub Area Name: Not reported  
Future Document Type: Not reported  
Future Due Date: Not reported  
Schedule Area Name: Not reported  
Schedule Sub Area Name: Not reported  
Schedule Document Type: Not reported  
Schedule Due Date: Not reported  
Schedule Revised Date: Not reported

Map ID  
Direction  
Distance  
Elevation

MAP FINDINGS

Site

Database(s)

EDR ID Number  
EPA ID Number

**AP285**      **AVA HOLLYWOOD**      **ENVIROSTOR**      **S118757119**  
**East**      **6648, 6650 W. LEXINGTON AVENUE - 6649, 6665 W. SANTA MONICA**      **VCP**      **N/A**  
**1/2-1**      **LOS ANGELES, CA 90038**

**0.505 mi.**  
**2666 ft.**

**Site 2 of 2 in cluster AP**

**Relative:**  
**Higher**

ENVIROSTOR:

**Actual:**  
**302 ft.**

Name: AVA HOLLYWOOD  
Address: 6648, 6650 W. LEXINGTON AVENUE - 6649, 6665 W. SANTA MONICA BOULEWARD  
City,State,Zip: LOS ANGELES, CA 90038  
Facility ID: 60000422  
Status: Certified  
Status Date: 07/25/2018  
Site Code: 301295  
Site Type: Voluntary Cleanup  
Site Type Detailed: Voluntary Cleanup  
Acres: 3.9  
NPL: NO  
Regulatory Agencies: SMBRP  
Lead Agency: SMBRP  
Program Manager: Not reported  
Supervisor: Juli Propes  
Division Branch: Cleanup Chatsworth  
Assembly: 50  
Senate: 26  
Special Program: Voluntary Cleanup Program  
Restricted Use: NO  
Site Mgmt Req: NONE SPECIFIED  
Funding: Responsible Party  
Latitude: 34.09077  
Longitude: -118.3347  
APN: 553-202-2008, 553-202-2010, 553-202-2019, 553-202-2024, 553-202-2025  
Past Use: FUEL - VEHICLE STORAGE/ REFUELING, MANUFACTURING - LUMBER/WOOD PRODUCTS, MANUFACTURING - OTHER, VEHICLE MAINTENANCE, TRANSPORTATION - WAREHOUSING  
  
Potential COC: Asbestos Containing Materials (ACM Lead Tetrachloroethylene (PCE  
Confirmed COC: 40001-NO Tetrachloroethylene (PCE 30013-NO  
Potential Description: IA, OTH, SOIL, SV  
Alias Name: La Pietre  
Alias Type: Alternate Name  
Alias Name: 553-202-2008  
Alias Type: APN  
Alias Name: 553-202-2010  
Alias Type: APN  
Alias Name: 553-202-2019  
Alias Type: APN  
Alias Name: 553-202-2024  
Alias Type: APN  
Alias Name: 553-202-2025  
Alias Type: APN  
Alias Name: 110033607461  
Alias Type: EPA (FRS #)  
Alias Name: 301295  
Alias Type: Project Code (Site Code)  
Alias Name: 60000422  
Alias Type: Envirostor ID Number

Completed Info:

Completed Area Name: PROJECT WIDE  
Completed Sub Area Name: Not reported

Map ID  
Direction  
Distance  
Elevation

MAP FINDINGS

Site

Database(s)

EDR ID Number  
EPA ID Number

**AVA HOLLYWOOD (Continued)**

**S118757119**

Completed Document Type: Standard Voluntary Agreement  
Completed Date: 02/15/2007  
Comments: VCA Executed

Completed Area Name: PROJECT WIDE  
Completed Sub Area Name: Not reported  
Completed Document Type: Correspondence  
Completed Date: 09/10/2009  
Comments: Signed and dated as of 9/10/2009

Completed Area Name: PROJECT WIDE  
Completed Sub Area Name: Not reported  
Completed Document Type: CEQA - Notice of Exemption  
Completed Date: 11/07/2016  
Comments: Addendum Completed and signed

Completed Area Name: PROJECT WIDE  
Completed Sub Area Name: Not reported  
Completed Document Type: Certification  
Completed Date: 06/28/2018  
Comments: Not reported

Completed Area Name: OU - Kodak Parcel  
Completed Sub Area Name: Not reported  
Completed Document Type: Standard Voluntary Agreement  
Completed Date: 11/13/2012  
Comments: VCA signed on 11/9/2012, uploaded 11/13/2012

Completed Area Name: PROJECT WIDE  
Completed Sub Area Name: Not reported  
Completed Document Type: Letter - Demand  
Completed Date: 09/07/2012  
Comments: Demand letter sent out

Completed Area Name: PROJECT WIDE  
Completed Sub Area Name: Not reported  
Completed Document Type: Preliminary Endangerment Assessment Report  
Completed Date: 07/16/2007  
Comments: Not reported

Completed Area Name: PROJECT WIDE  
Completed Sub Area Name: Not reported  
Completed Document Type: Site Characterization Report  
Completed Date: 07/16/2007  
Comments: Not reported

Completed Area Name: PROJECT WIDE  
Completed Sub Area Name: Not reported  
Completed Document Type: Fieldwork  
Completed Date: 06/12/2008  
Comments: Fieldwork for the Soil Gas and Ground water monitoring well installation has started. Estimated to be completed in 2 weeks.

Completed Area Name: PROJECT WIDE  
Completed Sub Area Name: Not reported  
Completed Document Type: Site Characterization Workplan  
Completed Date: 03/06/2008

Map ID  
Direction  
Distance  
Elevation

MAP FINDINGS

Site

Database(s)

EDR ID Number  
EPA ID Number

**AVA HOLLYWOOD (Continued)**

**S118757119**

Comments: On March 6, 2008, the Department of Toxic Substances Control (DTSC) reviewed the document titled "Supplemental Assessments for Impacts in Soil Vapor, Soil and Ground Water" (California Environmental, January 2008) for La Pietre Site. DTSC comments were to be addressed in the field activities and implementation report.

Completed Area Name: PROJECT WIDE  
Completed Sub Area Name: Not reported  
Completed Document Type: Voluntary Cleanup Agreement Termination Notification  
Completed Date: 08/16/2010  
Comments: VCA Terminated.

Completed Area Name: OU - Kodak Parcel  
Completed Sub Area Name: Not reported  
Completed Document Type: Preliminary Endangerment Assessment Report  
Completed Date: 12/05/2012  
Comments: No Further Action Issued towards the "Kodak Parcel" by DTSC. Rest of the parcel's require investigation.

Completed Area Name: La Pietra Site  
Completed Sub Area Name: Not reported  
Completed Document Type: Site Characterization Workplan  
Completed Date: 07/30/2016  
Comments: Workplan Completed

Completed Area Name: La Pietra Site  
Completed Sub Area Name: Not reported  
Completed Document Type: Site Characterization Report  
Completed Date: 10/26/2016  
Comments: Site Characterization was completed a removal action will be conducted.

Completed Area Name: PROJECT WIDE  
Completed Sub Area Name: Not reported  
Completed Document Type: Removal Action Workplan  
Completed Date: 10/03/2016  
Comments: Draft Removal Action work plan was approved for public review.

Completed Area Name: La Pietra Site  
Completed Sub Area Name: Not reported  
Completed Document Type: Risk Assessment Report  
Completed Date: 10/24/2016  
Comments: HRA was completed

Completed Area Name: PROJECT WIDE  
Completed Sub Area Name: Not reported  
Completed Document Type: Removal Action Workplan  
Completed Date: 12/07/2016  
Comments: Not reported

Completed Area Name: La Pietra Site  
Completed Sub Area Name: Not reported  
Completed Document Type: Remedial Action Completion Report  
Completed Date: 07/06/2017  
Comments: Not reported

Completed Area Name: PROJECT WIDE

Map ID  
Direction  
Distance  
Elevation

MAP FINDINGS

Site

Database(s)

EDR ID Number  
EPA ID Number

**AVA HOLLYWOOD (Continued)**

**S118757119**

Completed Sub Area Name: Not reported  
Completed Document Type: Correspondence  
Completed Date: 03/03/2010  
Comments: Not reported

Completed Area Name: PROJECT WIDE  
Completed Sub Area Name: Not reported  
Completed Document Type: Letter - Demand  
Completed Date: 07/15/2010  
Comments: Sent 3rd collection letter to RP's of La Pietra Project.

Completed Area Name: PROJECT WIDE  
Completed Sub Area Name: Not reported  
Completed Document Type: Standard Voluntary Agreement  
Completed Date: 09/04/2015  
Comments: VCA signed and executed

Future Area Name: Not reported  
Future Sub Area Name: Not reported  
Future Document Type: Not reported  
Future Due Date: Not reported  
Schedule Area Name: Not reported  
Schedule Sub Area Name: Not reported  
Schedule Document Type: Not reported  
Schedule Due Date: Not reported  
Schedule Revised Date: Not reported

**VCP:**

Name: AVA HOLLYWOOD  
Address: 6648, 6650 W. LEXINGTON AVENUE - 6649, 6665 W. SANTA MONICA BOULEWARD  
City,State,Zip: LOS ANGELES, CA 90038  
Facility ID: 60000422  
Site Type: Voluntary Cleanup  
Site Type Detail: Voluntary Cleanup  
Site Mgmt. Req.: NONE SPECIFIED  
Acres: 3.9  
National Priorities List: NO  
Cleanup Oversight Agencies: SMBRP  
Lead Agency: SMBRP  
Lead Agency Description: DTSC - Site Cleanup Program  
Project Manager: Not reported  
Supervisor: Juli Propes  
Division Branch: Cleanup Chatsworth  
Site Code: 301295  
Assembly: 50  
Senate: 26  
Special Programs Code: Voluntary Cleanup Program  
Status: Certified  
Status Date: 07/25/2018  
Restricted Use: NO  
Funding: Responsible Party  
Lat/Long: 34.09077 / -118.3347  
APN: 553-202-2008, 553-202-2010, 553-202-2019, 553-202-2024, 553-202-2025  
Past Use: FUEL - VEHICLE STORAGE/ REFUELING, MANUFACTURING - LUMBER/WOOD PRODUCTS, MANUFACTURING - OTHER, VEHICLE MAINTENANCE, TRANSPORTATION - WAREHOUSING  
Potential COC: 40001, 30013, 30022



Map ID  
Direction  
Distance  
Elevation

MAP FINDINGS

Site

Database(s)

EDR ID Number  
EPA ID Number

**AVA HOLLYWOOD (Continued)**

**S118757119**

Confirmed COC: 40001-NO,30022,30013-NO  
Potential Description: IA, OTH, SOIL, SV  
Alias Name: La Pietre  
Alias Type: Alternate Name  
Alias Name: 553-202-2008  
Alias Type: APN  
Alias Name: 553-202-2010  
Alias Type: APN  
Alias Name: 553-202-2019  
Alias Type: APN  
Alias Name: 553-202-2024  
Alias Type: APN  
Alias Name: 553-202-2025  
Alias Type: APN  
Alias Name: 110033607461  
Alias Type: EPA (FRS #)  
Alias Name: 301295  
Alias Type: Project Code (Site Code)  
Alias Name: 60000422  
Alias Type: Envirostor ID Number

**Completed Info:**

Completed Area Name: PROJECT WIDE  
Completed Sub Area Name: Not reported  
Completed Document Type: Standard Voluntary Agreement  
Completed Date: 02/15/2007  
Comments: VCA Executed

Completed Area Name: PROJECT WIDE  
Completed Sub Area Name: Not reported  
Completed Document Type: Correspondence  
Completed Date: 09/10/2009  
Comments: Signed and dated as of 9/10/2009

Completed Area Name: PROJECT WIDE  
Completed Sub Area Name: Not reported  
Completed Document Type: CEQA - Notice of Exemption  
Completed Date: 11/07/2016  
Comments: Addendum Completed and signed

Completed Area Name: PROJECT WIDE  
Completed Sub Area Name: Not reported  
Completed Document Type: Certification  
Completed Date: 06/28/2018  
Comments: Not reported

Completed Area Name: OU - Kodak Parcel  
Completed Sub Area Name: Not reported  
Completed Document Type: Standard Voluntary Agreement  
Completed Date: 11/13/2012  
Comments: VCA signed on 11/9/2012, uploaded 11/13/2012

Completed Area Name: PROJECT WIDE  
Completed Sub Area Name: Not reported  
Completed Document Type: Letter - Demand  
Completed Date: 09/07/2012  
Comments: Demand letter sent out

Map ID  
Direction  
Distance  
Elevation

MAP FINDINGS

Site

Database(s)

EDR ID Number  
EPA ID Number

**AVA HOLLYWOOD (Continued)**

**S118757119**

Completed Area Name: PROJECT WIDE  
Completed Sub Area Name: Not reported  
Completed Document Type: Preliminary Endangerment Assessment Report  
Completed Date: 07/16/2007  
Comments: Not reported

Completed Area Name: PROJECT WIDE  
Completed Sub Area Name: Not reported  
Completed Document Type: Site Characterization Report  
Completed Date: 07/16/2007  
Comments: Not reported

Completed Area Name: PROJECT WIDE  
Completed Sub Area Name: Not reported  
Completed Document Type: Fieldwork  
Completed Date: 06/12/2008  
Comments: Fieldwork for the Soil Gas and Ground water monitoring well installation has started. Estimated to be completed in 2 weeks.

Completed Area Name: PROJECT WIDE  
Completed Sub Area Name: Not reported  
Completed Document Type: Site Characterization Workplan  
Completed Date: 03/06/2008  
Comments: On March 6, 2008, the Department of Toxic Substances Control (DTSC) reviewed the document titled "Supplemental Assessments for Impacts in Soil Vapor, Soil and Ground Water" (California Environmental, January 2008) for La Pietre Site. DTSC comments were to be addressed in the field activities and implementation report.

Completed Area Name: PROJECT WIDE  
Completed Sub Area Name: Not reported  
Completed Document Type: Voluntary Cleanup Agreement Termination Notification  
Completed Date: 08/16/2010  
Comments: VCA Terminated.

Completed Area Name: OU - Kodak Parcel  
Completed Sub Area Name: Not reported  
Completed Document Type: Preliminary Endangerment Assessment Report  
Completed Date: 12/05/2012  
Comments: No Further Action Issued towards the "Kodak Parcel" by DTSC. Rest of the parcel's require investigation.

Completed Area Name: La Pietra Site  
Completed Sub Area Name: Not reported  
Completed Document Type: Site Characterization Workplan  
Completed Date: 07/30/2016  
Comments: Workplan Completed

Completed Area Name: La Pietra Site  
Completed Sub Area Name: Not reported  
Completed Document Type: Site Characterization Report  
Completed Date: 10/26/2016  
Comments: Site Characterization was completed a removal action will be conducted.

Completed Area Name: PROJECT WIDE  
Completed Sub Area Name: Not reported

Map ID  
Direction  
Distance  
Elevation

MAP FINDINGS

Site

Database(s)

EDR ID Number  
EPA ID Number

**AVA HOLLYWOOD (Continued)**

**S118757119**

Completed Document Type: Removal Action Workplan  
Completed Date: 10/03/2016  
Comments: Draft Removal Action work plan was approved for public review.

Completed Area Name: La Pietra Site  
Completed Sub Area Name: Not reported  
Completed Document Type: Risk Assessment Report  
Completed Date: 10/24/2016  
Comments: HRA was completed

Completed Area Name: PROJECT WIDE  
Completed Sub Area Name: Not reported  
Completed Document Type: Removal Action Workplan  
Completed Date: 12/07/2016  
Comments: Not reported

Completed Area Name: La Pietra Site  
Completed Sub Area Name: Not reported  
Completed Document Type: Remedial Action Completion Report  
Completed Date: 07/06/2017  
Comments: Not reported

Completed Area Name: PROJECT WIDE  
Completed Sub Area Name: Not reported  
Completed Document Type: Correspondence  
Completed Date: 03/03/2010  
Comments: Not reported

Completed Area Name: PROJECT WIDE  
Completed Sub Area Name: Not reported  
Completed Document Type: Letter - Demand  
Completed Date: 07/15/2010  
Comments: Sent 3rd collection letter to RP's of La Pietra Project.

Completed Area Name: PROJECT WIDE  
Completed Sub Area Name: Not reported  
Completed Document Type: Standard Voluntary Agreement  
Completed Date: 09/04/2015  
Comments: VCA signed and executed

Future Area Name: Not reported  
Future Sub Area Name: Not reported  
Future Document Type: Not reported  
Future Due Date: Not reported  
Schedule Area Name: Not reported  
Schedule Sub Area Name: Not reported  
Schedule Document Type: Not reported  
Schedule Due Date: Not reported  
Schedule Revised Date: Not reported

Map ID  
Direction  
Distance  
Elevation

MAP FINDINGS

Site

Database(s)

EDR ID Number  
EPA ID Number

**286**  
**ENE**  
**1/2-1**  
**0.585 mi.**  
**3087 ft.**

**BOYLES-SNYDER CO**  
**6610 LEXINGTON AVE**  
**LOS ANGELES, CA 90038**

**ENVIROSTOR**  
**LA Co. Site Mitigation**

**S103959168**  
**N/A**

**Relative:**  
**Higher**

ENVIROSTOR:

**Actual:**  
**310 ft.**

Name: BOYLES-SNYDER CO., INC.  
Address: 6610 LEXINGTON AVENUE  
City,State,Zip: LOS ANGELES, CA 90038  
Facility ID: 71002430  
Status: Refer: Other Agency  
Status Date: Not reported  
Site Code: Not reported  
Site Type: Tiered Permit  
Site Type Detailed: Tiered Permit  
Acres: Not reported  
NPL: NO  
Regulatory Agencies: NONE SPECIFIED  
Lead Agency: NONE SPECIFIED  
Program Manager: Not reported  
Supervisor: Not reported  
Division Branch: Cleanup Chatsworth  
Assembly: 50  
Senate: 26  
Special Program: Not reported  
Restricted Use: NO  
Site Mgmt Req: NONE SPECIFIED  
Funding: Not reported  
Latitude: 34.09255  
Longitude: -118.3335  
APN: NONE SPECIFIED  
Past Use: NONE SPECIFIED  
Potential COC: NONE SPECIFIED  
Confirmed COC: NONE SPECIFIED  
Potential Description: NONE SPECIFIED  
Alias Name: CAD049363591  
Alias Type: EPA Identification Number  
Alias Name: 110002647672  
Alias Type: EPA (FRS #)  
Alias Name: 71002430  
Alias Type: Envirostor ID Number

Completed Info:

Completed Area Name: Not reported  
Completed Sub Area Name: Not reported  
Completed Document Type: Not reported  
Completed Date: Not reported  
Comments: Not reported

Future Area Name: Not reported  
Future Sub Area Name: Not reported  
Future Document Type: Not reported  
Future Due Date: Not reported  
Schedule Area Name: Not reported  
Schedule Sub Area Name: Not reported  
Schedule Document Type: Not reported  
Schedule Due Date: Not reported  
Schedule Revised Date: Not reported

Map ID  
Direction  
Distance  
Elevation

MAP FINDINGS

Site

Database(s)

EDR ID Number  
EPA ID Number

**BOYLES-SNYDER CO (Continued)**

**S103959168**

LA Co. Site Mitigation:

Name: BOYLES-SNYDER CO  
Address: 6610 LEXINGTON AVE  
City,State,Zip: LOS ANGELES, CA 90038  
Facility ID: Not reported  
Status: Not reported  
Site ID: SD0000474  
Jurisdiction: State  
Case ID: RO0001474  
Abated: Yes  
Assigned To: Not reported  
Entered Date: 10/13/2011  
Abated Date: Not reported

287  
NNE  
1/2-1  
0.652 mi.  
3443 ft.

**GROESBECK CONSTRUCTION**  
**1522 N HIGHLAND AVE**  
**HOLLYWOOD, CA 90028**

**ENVIROSTOR S110493795**  
**HAZNET N/A**  
**HWTS**

**Relative:**  
**Higher**

**Actual:**  
**350 ft.**

ENVIROSTOR:

Name: DUPLICATE PHOTO  
Address: 1522 N. HIGHLAND AVENUE  
City,State,Zip: LOS ANGELES, CA 90028  
Facility ID: 71003403  
Status: Refer: Other Agency  
Status Date: Not reported  
Site Code: Not reported  
Site Type: Tiered Permit  
Site Type Detailed: Tiered Permit  
Acres: Not reported  
NPL: NO  
Regulatory Agencies: NONE SPECIFIED  
Lead Agency: NONE SPECIFIED  
Program Manager: Not reported  
Supervisor: Not reported  
Division Branch: Cleanup Chatsworth  
Assembly: 50  
Senate: 26  
Special Program: Not reported  
Restricted Use: NO  
Site Mgmt Req: NONE SPECIFIED  
Funding: Not reported  
Latitude: 34.09874  
Longitude: -118.3385  
APN: NONE SPECIFIED  
Past Use: NONE SPECIFIED  
Potential COC: NONE SPECIFIED  
Confirmed COC: NONE SPECIFIED  
Potential Description: NONE SPECIFIED  
Alias Name: CAL920234442  
Alias Type: EPA Identification Number  
Alias Name: 71003403  
Alias Type: Envirostor ID Number

Completed Info:

Completed Area Name: Not reported  
Completed Sub Area Name: Not reported

Map ID  
Direction  
Distance  
Elevation

MAP FINDINGS

Site

Database(s)

EDR ID Number  
EPA ID Number

**GROESBECK CONSTRUCTION (Continued)**

**S110493795**

Completed Document Type: Not reported  
Completed Date: Not reported  
Comments: Not reported

Future Area Name: Not reported  
Future Sub Area Name: Not reported  
Future Document Type: Not reported  
Future Due Date: Not reported  
Schedule Area Name: Not reported  
Schedule Sub Area Name: Not reported  
Schedule Document Type: Not reported  
Schedule Due Date: Not reported  
Schedule Revised Date: Not reported

**HAZNET:**

Name: GROESBECK CONSTRUCTION  
Address: 1522 N HIGHLAND AVE  
Address 2: Not reported  
City,State,Zip: HOLLYWOOD, CA 900287002  
Contact: JIM GROESBECK  
Telephone: 3109036484  
Mailing Name: Not reported  
Mailing Address: 10718 HILLROSE CIR

Year: 2015  
Gepaid: CAC002811626  
TSD EPA ID: AZC950823111  
CA Waste Code: 151 - Asbestos containing waste  
Disposal Method: H132 - Landfill Or Surface Impoundment That Will Be Closed As  
Landfill( To Include On-Site Treatment And/Or Stabilization)  
Tons: 0.92

**Additional Info:**

Year: 2015  
Gen EPA ID: CAC002811626  
Shipment Date: 20150421  
Creation Date: 9/22/2015 22:15:43  
Receipt Date: 20150429  
Manifest ID: 007631531FLE  
Trans EPA ID: CAL000209864  
Trans Name: KEY ENVIRONMENTAL SERVICES  
Trans 2 EPA ID: CAR000049064  
Trans 2 Name: ECTI  
TSDF EPA ID: AZC950823111  
Trans Name: LA PAZ COUNTY LANDFILL  
TSDF Alt EPA ID: Not reported  
TSDF Alt Name: Not reported  
Waste Code Description: 151 - Asbestos-containing waste  
RCRA Code: Not reported  
Meth Code: H132 - Landfill Or Surface Impoundment That Will Be Closed As  
Landfill( To Include On-Site Treatment And/Or Stabilization)  
Quantity Tons: 0.92  
Waste Quantity: 4  
Quantity Unit: Y

Map ID  
Direction  
Distance  
Elevation

MAP FINDINGS

Site

Database(s)

EDR ID Number  
EPA ID Number

**GROESBECK CONSTRUCTION (Continued)**

**S110493795**

Additional Code 1: Not reported  
Additional Code 2: Not reported  
Additional Code 3: Not reported  
Additional Code 4: Not reported  
Additional Code 5: Not reported

**HWTS:**

Name: GROESBECK CONSTRUCTION  
Address: 1522 N HIGHLAND AVE  
Address 2: Not reported  
City,State,Zip: HOLLYWOOD, CA 900287002  
EPA ID: CAC002811626  
Inactive Date: 07/21/2015  
Create Date: 04/21/2015  
Last Act Date: 07/22/2015  
Mailing Name: Not reported  
Mailing Address: 10718 HILLROSE CIR  
Mailing Address 2: Not reported  
Mailing City,State,Zip: SUNLAND, CA 910402600  
Owner Name: JIM GROESBECK  
Owner Address: 10718 HILLROSE CIR  
Owner Address 2: Not reported  
Owner City,State,Zip: SUNLAND, CA 910402600  
Contact Name: JIM GROESBECK  
Contact Address: 10718 HILLROSE CIR  
Contact Address 2: Not reported  
City,State,Zip: SUNLAND, CA 910402600

**AQ288**  
**ESE**  
**1/2-1**  
**0.654 mi.**  
**3454 ft.**

**VEILING PLATING**  
**755 SEWARD STREET/ASSOCIATES**  
**LOS ANGELES, CA 90038**

**ENVIROSTOR**  
**VCP**  
**DEED**

**S108407637**  
**N/A**

**Site 1 of 2 in cluster AQ**

**Relative:**  
**Lower**  
**Actual:**  
**279 ft.**

**ENVIROSTOR:**

Name: VEILING PLATING  
Address: 755 SEWARD STREET/ASSOCIATES  
City,State,Zip: LOS ANGELES, CA 90038  
Facility ID: 60000524  
Status: Certified O&M - Land Use Restrictions Only  
Status Date: 02/15/2011  
Site Code: 301288  
Site Type: Voluntary Cleanup  
Site Type Detailed: Voluntary Cleanup  
Acres: 0.3  
NPL: NO  
Regulatory Agencies: SMBRP  
Lead Agency: SMBRP  
Program Manager: Viktoriya Anashkina  
Supervisor: Jose Diaz  
Division Branch: Cleanup Chatsworth  
Assembly: 50  
Senate: 26  
Special Program: CLRRRA Liability Immunity (AB 389)  
Restricted Use: YES  
Site Mgmt Req: NONE SPECIFIED  
Funding: Responsible Party

Map ID  
Direction  
Distance  
Elevation

MAP FINDINGS

Site

Database(s)

EDR ID Number  
EPA ID Number

**VEILING PLATING (Continued)**

**S108407637**

Latitude: 34.08508  
Longitude: -118.3334  
APN: 5533037001  
Past Use: METAL PLATING - CHROME, METAL PLATING - OTHER, METAL PLATING - CHROME, METAL PLATING - OTHER  
Potential COC: Trichloroethylene (TCE Cadmium and compounds Chromium VI Asbestos Containing Materials (ACM Total Chromium (1:6 ratio Cr VI:Cr III Lead Tetrachloroethylene (PCE Trichloroethylene (TCE Vinyl chloride Barium and compounds Cadmium and compounds Chloroform Cobalt Copper and compounds Nickel Vanadium and compounds Zinc  
Confirmed COC: Tetrachloroethylene (PCE Trichloroethylene (TCE Barium and compounds Cadmium and compounds Chloroform Cobalt Copper and compounds Nickel Total Chromium (1:6 ratio Cr VI:Cr III Lead Vanadium and compounds Zinc Cadmium and compounds Chromium VI Trichloroethylene (TCE  
Potential Description: CSS, IA, SOIL, SV, CSS, IA, OTH, SOIL, SV  
Alias Name: 5533037001  
Alias Type: APN  
Alias Name: 110033613187  
Alias Type: EPA (FRS #)  
Alias Name: 301288  
Alias Type: Project Code (Site Code)  
Alias Name: 60000524  
Alias Type: Envirostor ID Number

**Completed Info:**

Completed Area Name: PROJECT WIDE  
Completed Sub Area Name: Not reported  
Completed Document Type: Annual Oversight Cost Estimate  
Completed Date: 09/30/2020  
Comments: Not reported

Completed Area Name: PROJECT WIDE  
Completed Sub Area Name: Not reported  
Completed Document Type: Annual Oversight Cost Estimate  
Completed Date: 10/12/2021  
Comments: Not reported

Completed Area Name: PROJECT WIDE  
Completed Sub Area Name: Not reported  
Completed Document Type: California Land Reuse and Revitalization Agreement  
Completed Date: 01/02/2007  
Comments: Not reported

Completed Area Name: PROJECT WIDE  
Completed Sub Area Name: Not reported  
Completed Document Type: Standard Voluntary Agreement  
Completed Date: 05/09/2017  
Comments: Final Signed VCA - Former Veiling Plating Site

Completed Area Name: PROJECT WIDE  
Completed Sub Area Name: Not reported  
Completed Document Type: Project Management  
Completed Date: 06/30/2021  
Comments: Not reported

Completed Area Name: PROJECT WIDE  
Completed Sub Area Name: Not reported  
Completed Document Type: Certification



Map ID  
Direction  
Distance  
Elevation

MAP FINDINGS

Site

Database(s)

EDR ID Number  
EPA ID Number

**VEILING PLATING (Continued)**

**S108407637**

Completed Date: 01/12/2011  
Comments: Letter sent to RP

Completed Area Name: PROJECT WIDE  
Completed Sub Area Name: Not reported  
Completed Document Type: Phase 1  
Completed Date: 03/12/2007  
Comments: Mailed out comments with cover letter on SCR to RP.

Completed Area Name: PROJECT WIDE  
Completed Sub Area Name: Not reported  
Completed Document Type: Community Profile  
Completed Date: 07/27/2007  
Comments: Community Profile is completed.

Completed Area Name: PROJECT WIDE  
Completed Sub Area Name: Not reported  
Completed Document Type: Preliminary Endangerment Assessment Workplan  
Completed Date: 07/13/2007  
Comments: Workplan acceptable, fieldwork to begin 7/18/2007.

Completed Area Name: PROJECT WIDE  
Completed Sub Area Name: Not reported  
Completed Document Type: Fieldwork  
Completed Date: 07/19/2007  
Comments: Soil gas and metals sampling completed.

Completed Area Name: PROJECT WIDE  
Completed Sub Area Name: Not reported  
Completed Document Type: Site Characterization Report  
Completed Date: 11/29/2007  
Comments: Final report submitted, further characterization required.

Completed Area Name: PROJECT WIDE  
Completed Sub Area Name: Not reported  
Completed Document Type: Site Characterization Workplan  
Completed Date: 09/10/2008  
Comments: Approved with comments.

Completed Area Name: PROJECT WIDE  
Completed Sub Area Name: Not reported  
Completed Document Type: Fieldwork  
Completed Date: 11/12/2008  
Comments: Two groundwater wells installed and sampled, and a two port soil vapor probe.

Completed Area Name: PROJECT WIDE  
Completed Sub Area Name: Not reported  
Completed Document Type: Supplemental Site Investigation Report  
Completed Date: 10/14/2009  
Comments: Extent is not fully defined, but risk evaluation and removal action workplan can be started.

Completed Area Name: PROJECT WIDE  
Completed Sub Area Name: Not reported  
Completed Document Type: AB 389 Response Plan  
Completed Date: 06/03/2010

Map ID  
Direction  
Distance  
Elevation

MAP FINDINGS

Site

Database(s)

EDR ID Number  
EPA ID Number

**VEILING PLATING (Continued)**

**S108407637**

Comments: Response Plan approved.

Completed Area Name: PROJECT WIDE  
Completed Sub Area Name: Not reported  
Completed Document Type: Technical Report  
Completed Date: 02/26/2010  
Comments: TCE Model accepted.

Completed Area Name: PROJECT WIDE  
Completed Sub Area Name: Not reported  
Completed Document Type: Technical Report  
Completed Date: 12/15/2009  
Comments: DTSC modeled residual Chromium VI and has determined a cleanup number of 120 ppm Total Chromium in soil.

Completed Area Name: PROJECT WIDE  
Completed Sub Area Name: Not reported  
Completed Document Type: Fieldwork  
Completed Date: 06/19/2010  
Comments: Field activities completed.

Completed Area Name: PROJECT WIDE  
Completed Sub Area Name: Not reported  
Completed Document Type: Removal Action Completion Report  
Completed Date: 10/28/2010  
Comments: Not reported

Completed Area Name: PROJECT WIDE  
Completed Sub Area Name: Not reported  
Completed Document Type: Well Decommissioning Workplan  
Completed Date: 07/29/2010  
Comments: Not reported

Completed Area Name: PROJECT WIDE  
Completed Sub Area Name: Not reported  
Completed Document Type: Well Decommissioning Report  
Completed Date: 12/01/2010  
Comments: Approved

Completed Area Name: PROJECT WIDE  
Completed Sub Area Name: Not reported  
Completed Document Type: Well Decommissioning Workplan  
Completed Date: 11/02/2010  
Comments: Approved

Completed Area Name: PROJECT WIDE  
Completed Sub Area Name: Not reported  
Completed Document Type: Soils Management Plan  
Completed Date: 05/02/2011  
Comments: Approved

Completed Area Name: PROJECT WIDE  
Completed Sub Area Name: Not reported  
Completed Document Type: Land Use Restriction Monitoring Report  
Completed Date: 10/25/2016  
Comments: DTSC's Approval Letter - LUC Inspection Report.

Map ID  
Direction  
Distance  
Elevation

MAP FINDINGS

Site

Database(s)

EDR ID Number  
EPA ID Number

**VEILING PLATING (Continued)**

**S108407637**

Completed Area Name: PROJECT WIDE  
Completed Sub Area Name: Not reported  
Completed Document Type: Site Characterization Report  
Completed Date: 05/05/2004  
Comments: Not reported

Completed Area Name: PROJECT WIDE  
Completed Sub Area Name: Not reported  
Completed Document Type: Site Characterization Report  
Completed Date: 05/03/2006  
Comments: Site Characterization Report dated May 2006

Completed Area Name: PROJECT WIDE  
Completed Sub Area Name: Not reported  
Completed Document Type: Removal Action Completion Report  
Completed Date: 06/26/2015  
Comments: Soil Excavation Report dated June 26, 2015.

Completed Area Name: PROJECT WIDE  
Completed Sub Area Name: Not reported  
Completed Document Type: Soils Management Plan  
Completed Date: 05/11/2017  
Comments: Former Veiling Plating SMP Approval Letter 51117

Completed Area Name: PROJECT WIDE  
Completed Sub Area Name: Not reported  
Completed Document Type: Fieldwork  
Completed Date: 11/27/2017  
Comments: Implementation of SMP Completed for former Veiling Plating Site

Completed Area Name: PROJECT WIDE  
Completed Sub Area Name: Not reported  
Completed Document Type: Soils Management Plan  
Completed Date: 08/22/2017  
Comments: Updated Soils Management Plan for Former Veiling Plating Site

Completed Area Name: PROJECT WIDE  
Completed Sub Area Name: Not reported  
Completed Document Type: Other Report  
Completed Date: 01/31/2020  
Comments: Report should have been approved immediately after receipt

Completed Area Name: PROJECT WIDE  
Completed Sub Area Name: Not reported  
Completed Document Type: Land Use Restriction Monitoring Report  
Completed Date: 01/31/2020  
Comments: This report should have been approved immediately upon receipt

Completed Area Name: PROJECT WIDE  
Completed Sub Area Name: Not reported  
Completed Document Type: Land Use Restriction Monitoring Report  
Completed Date: 02/10/2021  
Comments: Not reported

Completed Area Name: PROJECT WIDE  
Completed Sub Area Name: Not reported  
Completed Document Type: CEQA - Notice of Exemption

Map ID  
Direction  
Distance  
Elevation

MAP FINDINGS

Site

Database(s)

EDR ID Number  
EPA ID Number

**VEILING PLATING (Continued)**

**S108407637**

Completed Date: 06/03/2010  
Comments: Not reported

Completed Area Name: PROJECT WIDE  
Completed Sub Area Name: Not reported  
Completed Document Type: Cost Recovery Closeout Memo  
Completed Date: 01/20/2011  
Comments: Letter sent to accounting.

Completed Area Name: PROJECT WIDE  
Completed Sub Area Name: Not reported  
Completed Document Type: Land Use Restriction  
Completed Date: 10/28/2010  
Comments: LUC Recorded

Future Area Name: Not reported  
Future Sub Area Name: Not reported  
Future Document Type: Not reported  
Future Due Date: Not reported  
Schedule Area Name: Not reported  
Schedule Sub Area Name: Not reported  
Schedule Document Type: Not reported  
Schedule Due Date: Not reported  
Schedule Revised Date: Not reported

**VCP:**

Name: VEILING PLATING  
Address: 755 SEWARD STREET/ASSOCIATES  
City,State,Zip: LOS ANGELES, CA 90038  
Facility ID: 60000524  
Site Type: Voluntary Cleanup  
Site Type Detail: Voluntary Cleanup  
Site Mgmt. Req.: NONE SPECIFIED  
Acres: 0.3  
National Priorities List: NO  
Cleanup Oversight Agencies: SMBRP  
Lead Agency: SMBRP  
Lead Agency Description: DTSC - Site Cleanup Program  
Project Manager: Viktoriya Anashkina  
Supervisor: Jose Diaz  
Division Branch: Cleanup Chatsworth  
Site Code: 301288  
Assembly: 50  
Senate: 26  
Special Programs Code: CLRRRA Liability Immunity (AB 389)  
Status: Certified O&M - Land Use Restrictions Only  
Status Date: 02/15/2011  
Restricted Use: YES  
Funding: Responsible Party  
Lat/Long: 34.08508 / -118.3334  
APN: 5533037001  
Past Use: METAL PLATING - CHROME, METAL PLATING - OTHER, METAL PLATING - CHROME, METAL PLATING - OTHER

Potential COC: 30027, 30108, 30153, 40001, 30005, 30013, 30022, 30027, 30028, 30067, 30108, 30136, 30154, 30156, 30407, 30587, 30594

Confirmed COC: 30022,30027,30067,30108,30136,30154,30156,30407,30005,30013,30587, 30594,, ,30108,30153,30027

Map ID  
Direction  
Distance  
Elevation

MAP FINDINGS

Site

Database(s)

EDR ID Number  
EPA ID Number

**VEILING PLATING (Continued)**

**S108407637**

Potential Description: CSS, IA, SOIL, SV, CSS, IA, OTH, SOIL, SV  
Alias Name: 5533037001  
Alias Type: APN  
Alias Name: 110033613187  
Alias Type: EPA (FRS #)  
Alias Name: 301288  
Alias Type: Project Code (Site Code)  
Alias Name: 60000524  
Alias Type: Envirostor ID Number

**Completed Info:**

Completed Area Name: PROJECT WIDE  
Completed Sub Area Name: Not reported  
Completed Document Type: Annual Oversight Cost Estimate  
Completed Date: 09/30/2020  
Comments: Not reported

Completed Area Name: PROJECT WIDE  
Completed Sub Area Name: Not reported  
Completed Document Type: Annual Oversight Cost Estimate  
Completed Date: 10/12/2021  
Comments: Not reported

Completed Area Name: PROJECT WIDE  
Completed Sub Area Name: Not reported  
Completed Document Type: California Land Reuse and Revitalization Agreement  
Completed Date: 01/02/2007  
Comments: Not reported

Completed Area Name: PROJECT WIDE  
Completed Sub Area Name: Not reported  
Completed Document Type: Standard Voluntary Agreement  
Completed Date: 05/09/2017  
Comments: Final Signed VCA - Former Veiling Plating Site

Completed Area Name: PROJECT WIDE  
Completed Sub Area Name: Not reported  
Completed Document Type: Project Management  
Completed Date: 06/30/2021  
Comments: Not reported

Completed Area Name: PROJECT WIDE  
Completed Sub Area Name: Not reported  
Completed Document Type: Certification  
Completed Date: 01/12/2011  
Comments: Letter sent to RP

Completed Area Name: PROJECT WIDE  
Completed Sub Area Name: Not reported  
Completed Document Type: Phase 1  
Completed Date: 03/12/2007  
Comments: Mailed out comments with cover letter on SCR to RP.

Completed Area Name: PROJECT WIDE  
Completed Sub Area Name: Not reported  
Completed Document Type: Community Profile  
Completed Date: 07/27/2007  
Comments: Community Profile is completed.

Map ID  
Direction  
Distance  
Elevation

MAP FINDINGS

Site

Database(s)

EDR ID Number  
EPA ID Number

**VEILING PLATING (Continued)**

**S108407637**

Completed Area Name: PROJECT WIDE  
Completed Sub Area Name: Not reported  
Completed Document Type: Preliminary Endangerment Assessment Workplan  
Completed Date: 07/13/2007  
Comments: Workplan acceptable, fieldwork to begin 7/18/2007.

Completed Area Name: PROJECT WIDE  
Completed Sub Area Name: Not reported  
Completed Document Type: Fieldwork  
Completed Date: 07/19/2007  
Comments: Soil gas and metals sampling completed.

Completed Area Name: PROJECT WIDE  
Completed Sub Area Name: Not reported  
Completed Document Type: Site Characterization Report  
Completed Date: 11/29/2007  
Comments: Final report submitted, further characterization required.

Completed Area Name: PROJECT WIDE  
Completed Sub Area Name: Not reported  
Completed Document Type: Site Characterization Workplan  
Completed Date: 09/10/2008  
Comments: Approved with comments.

Completed Area Name: PROJECT WIDE  
Completed Sub Area Name: Not reported  
Completed Document Type: Fieldwork  
Completed Date: 11/12/2008  
Comments: Two groundwater wells installed and sampled, and a two port soil vapor probe.

Completed Area Name: PROJECT WIDE  
Completed Sub Area Name: Not reported  
Completed Document Type: Supplemental Site Investigation Report  
Completed Date: 10/14/2009  
Comments: Extent is not fully defined, but risk evaluation and removal action workplan can be started.

Completed Area Name: PROJECT WIDE  
Completed Sub Area Name: Not reported  
Completed Document Type: AB 389 Response Plan  
Completed Date: 06/03/2010  
Comments: Response Plan approved.

Completed Area Name: PROJECT WIDE  
Completed Sub Area Name: Not reported  
Completed Document Type: Technical Report  
Completed Date: 02/26/2010  
Comments: TCE Model accepted.

Completed Area Name: PROJECT WIDE  
Completed Sub Area Name: Not reported  
Completed Document Type: Technical Report  
Completed Date: 12/15/2009  
Comments: DTSC modeled residual Chromium VI and has determined a cleanup number of 120 ppm Total Chromium in soil.

Map ID  
Direction  
Distance  
Elevation

MAP FINDINGS

Site

Database(s)

EDR ID Number  
EPA ID Number

**VEILING PLATING (Continued)**

**S108407637**

Completed Area Name: PROJECT WIDE  
Completed Sub Area Name: Not reported  
Completed Document Type: Fieldwork  
Completed Date: 06/19/2010  
Comments: Field activities completed.

Completed Area Name: PROJECT WIDE  
Completed Sub Area Name: Not reported  
Completed Document Type: Removal Action Completion Report  
Completed Date: 10/28/2010  
Comments: Not reported

Completed Area Name: PROJECT WIDE  
Completed Sub Area Name: Not reported  
Completed Document Type: Well Decommissioning Workplan  
Completed Date: 07/29/2010  
Comments: Not reported

Completed Area Name: PROJECT WIDE  
Completed Sub Area Name: Not reported  
Completed Document Type: Well Decommissioning Report  
Completed Date: 12/01/2010  
Comments: Approved

Completed Area Name: PROJECT WIDE  
Completed Sub Area Name: Not reported  
Completed Document Type: Well Decommissioning Workplan  
Completed Date: 11/02/2010  
Comments: Approved

Completed Area Name: PROJECT WIDE  
Completed Sub Area Name: Not reported  
Completed Document Type: Soils Management Plan  
Completed Date: 05/02/2011  
Comments: Approved

Completed Area Name: PROJECT WIDE  
Completed Sub Area Name: Not reported  
Completed Document Type: Land Use Restriction Monitoring Report  
Completed Date: 10/25/2016  
Comments: DTSC's Approval Letter - LUC Inspection Report.

Completed Area Name: PROJECT WIDE  
Completed Sub Area Name: Not reported  
Completed Document Type: Site Characterization Report  
Completed Date: 05/05/2004  
Comments: Not reported

Completed Area Name: PROJECT WIDE  
Completed Sub Area Name: Not reported  
Completed Document Type: Site Characterization Report  
Completed Date: 05/03/2006  
Comments: Site Characterization Report dated May 2006

Completed Area Name: PROJECT WIDE  
Completed Sub Area Name: Not reported  
Completed Document Type: Removal Action Completion Report

Map ID  
Direction  
Distance  
Elevation

MAP FINDINGS

Site

Database(s)

EDR ID Number  
EPA ID Number

**VEILING PLATING (Continued)**

**S108407637**

Completed Date: 06/26/2015  
Comments: Soil Excavation Report dated June 26, 2015.

Completed Area Name: PROJECT WIDE  
Completed Sub Area Name: Not reported  
Completed Document Type: Soils Management Plan  
Completed Date: 05/11/2017  
Comments: Former Veiling Plating SMP Approval Letter 51117

Completed Area Name: PROJECT WIDE  
Completed Sub Area Name: Not reported  
Completed Document Type: Fieldwork  
Completed Date: 11/27/2017  
Comments: Implementation of SMP Completed for former Veiling Plating Site

Completed Area Name: PROJECT WIDE  
Completed Sub Area Name: Not reported  
Completed Document Type: Soils Management Plan  
Completed Date: 08/22/2017  
Comments: Updated Soils Management Plan for Former Veiling Plating Site

Completed Area Name: PROJECT WIDE  
Completed Sub Area Name: Not reported  
Completed Document Type: Other Report  
Completed Date: 01/31/2020  
Comments: Report should have been approved immediately after receipt

Completed Area Name: PROJECT WIDE  
Completed Sub Area Name: Not reported  
Completed Document Type: Land Use Restriction Monitoring Report  
Completed Date: 01/31/2020  
Comments: This report should have been approved immediately upon receipt

Completed Area Name: PROJECT WIDE  
Completed Sub Area Name: Not reported  
Completed Document Type: Land Use Restriction Monitoring Report  
Completed Date: 02/10/2021  
Comments: Not reported

Completed Area Name: PROJECT WIDE  
Completed Sub Area Name: Not reported  
Completed Document Type: CEQA - Notice of Exemption  
Completed Date: 06/03/2010  
Comments: Not reported

Completed Area Name: PROJECT WIDE  
Completed Sub Area Name: Not reported  
Completed Document Type: Cost Recovery Closeout Memo  
Completed Date: 01/20/2011  
Comments: Letter sent to accounting.

Completed Area Name: PROJECT WIDE  
Completed Sub Area Name: Not reported  
Completed Document Type: Land Use Restriction  
Completed Date: 10/28/2010  
Comments: LUC Recorded



Map ID  
Direction  
Distance  
Elevation

MAP FINDINGS

Site

Database(s)

EDR ID Number  
EPA ID Number

**VEILING PLATING (Continued)**

**S108407637**

Future Area Name: Not reported  
Future Sub Area Name: Not reported  
Future Document Type: Not reported  
Future Due Date: Not reported  
Schedule Area Name: Not reported  
Schedule Sub Area Name: Not reported  
Schedule Document Type: Not reported  
Schedule Due Date: Not reported  
Schedule Revised Date: Not reported

**DEED:**

Name: VEILING PLATING  
Address: 755 SEWARD STREET/ASSOCIATES  
City,State,Zip: LOS ANGELES, CA 90038  
Envirostor ID: 60000524  
Area: PROJECT WIDE  
Sub Area: Not reported  
Site Type: VOLUNTARY CLEANUP  
Status: CERTIFIED O&M - LAND USE RESTRICTIONS ONLY  
Agency: Not reported  
Covenant Uploaded: Not reported  
Deed Date(s): 10/28/2010  
File Name: Envirostor Land Use Restrictions

**AQ289** **VELING PLATING COMPANY**  
**ESE** **763 N SEWARD**  
**1/2-1** **HOLLYWOOD, CA 90038**  
**0.657 mi.**  
**3467 ft.** **Site 2 of 2 in cluster AQ**

**ENVIROSTOR** **S106842093**  
**EMI** **N/A**

**Relative:** **ENVIROSTOR:**  
**Lower** Name: VELING PLATING CO., INC.  
Address: 763 N. SEWARD STREET  
**Actual:** City,State,Zip: HOLLYWOOD, CA 90038  
**279 ft.** Facility ID: 71002389  
Status: Refer: Other Agency  
Status Date: Not reported  
Site Code: Not reported  
Site Type: Tiered Permit  
Site Type Detailed: Tiered Permit  
Acres: Not reported  
NPL: NO  
Regulatory Agencies: NONE SPECIFIED  
Lead Agency: NONE SPECIFIED  
Program Manager: Not reported  
Supervisor: Not reported  
Division Branch: Cleanup Chatsworth  
Assembly: 50  
Senate: 26  
Special Program: Not reported  
Restricted Use: NO  
Site Mgmt Req: NONE SPECIFIED  
Funding: Not reported  
Latitude: 34.08511  
Longitude: -118.3331  
APN: NONE SPECIFIED  
Past Use: NONE SPECIFIED

Map ID  
Direction  
Distance  
Elevation

MAP FINDINGS

Site

Database(s)

EDR ID Number  
EPA ID Number

**VELING PLATING COMPANY (Continued)**

**S106842093**

Potential COC: NONE SPECIFIED  
Confirmed COC: NONE SPECIFIED  
Potential Description: NONE SPECIFIED  
Alias Name: CAD043100544  
Alias Type: EPA Identification Number  
Alias Name: 110002645102  
Alias Type: EPA (FRS #)  
Alias Name: 71002389  
Alias Type: Envirostor ID Number

**Completed Info:**

Completed Area Name: Not reported  
Completed Sub Area Name: Not reported  
Completed Document Type: Not reported  
Completed Date: Not reported  
Comments: Not reported

Future Area Name: Not reported  
Future Sub Area Name: Not reported  
Future Document Type: Not reported  
Future Due Date: Not reported  
Schedule Area Name: Not reported  
Schedule Sub Area Name: Not reported  
Schedule Document Type: Not reported  
Schedule Due Date: Not reported  
Schedule Revised Date: Not reported

**EMI:**

Name: VELING PLATING COMPANY  
Address: 763 N SEWARD  
City,State,Zip: HOLLYWOOD, CA 90038  
Year: 1990  
County Code: 19  
Air Basin: SC  
Facility ID: 5629  
Air District Name: SC  
SIC Code: 3471  
Air District Name: SOUTH COAST AQMD  
Community Health Air Pollution Info System: Not reported  
Consolidated Emission Reporting Rule: Not reported  
Total Organic Hydrocarbon Gases Tons/Yr: 1  
Reactive Organic Gases Tons/Yr: 1  
Carbon Monoxide Emissions Tons/Yr: 0  
NOX - Oxides of Nitrogen Tons/Yr: 0  
SOX - Oxides of Sulphur Tons/Yr: 0  
Particulate Matter Tons/Yr: 1  
Part. Matter 10 Micrometers and Smllr Tons/Yr:0

Map ID  
Direction  
Distance  
Elevation

MAP FINDINGS

Site

Database(s)

EDR ID Number  
EPA ID Number

290  
ENE  
1/2-1  
0.869 mi.  
4586 ft.

**VINE NEW PRIMARY CENTER**  
**LA MIRADA AVE/CAHUENGA BLVD/LEXINGTON AVE/COLE AVE**  
**LOS ANGELES, CA 90038**

**ENVIROSTOR** **S105628533**  
**SCH** **N/A**

**Relative:**  
**Higher**

**Actual:**  
**314 ft.**

**ENVIROSTOR:**

Name: VINE NEW PRIMARY CENTER  
Address: LA MIRADA AVE/CAHUENGA BLVD/LEXINGTON AVE/COLE AVE  
City,State,Zip: LOS ANGELES, CA 90038  
Facility ID: 19650022  
Status: Inactive - Action Required  
Status Date: 03/20/2003  
Site Code: 304212  
Site Type: School Investigation  
Site Type Detailed: School  
Acres: 0  
NPL: NO  
Regulatory Agencies: SMBRP  
Lead Agency: SMBRP  
Program Manager: Not reported  
Supervisor: Javier Hinojosa  
Division Branch: Southern California Schools & Brownfields Outreach  
Assembly: 53  
Senate: 30  
Special Program: Not reported  
Restricted Use: NO  
Site Mgmt Req: NONE SPECIFIED  
Funding: School District  
Latitude: 34.05227  
Longitude: -118.2527  
APN: NONE SPECIFIED  
Past Use: \* UNKNOWN  
Potential COC: Lead Polychlorinated biphenyls (PCBs)  
Confirmed COC: Polychlorinated biphenyls (PCBs Lead  
Potential Description: SOIL  
Alias Name: LA USD-VINE NEW PC  
Alias Type: Alternate Name  
Alias Name: LAUSD-VINE NEW PRIMARY CENTER  
Alias Type: Alternate Name  
Alias Name: LOS ANGELES UNIFIED SCHOOL DISTRICT  
Alias Type: Alternate Name  
Alias Name: VINE NEW PRIMARY CENTER  
Alias Type: Alternate Name  
Alias Name: 304023  
Alias Type: Project Code (Site Code)  
Alias Name: 304212  
Alias Type: Project Code (Site Code)  
Alias Name: 19650022  
Alias Type: Envirostor ID Number

**Completed Info:**

Completed Area Name: PROJECT WIDE  
Completed Sub Area Name: Not reported  
Completed Document Type: Cost Recovery Closeout Memo  
Completed Date: 03/20/2000  
Comments: Not reported

Completed Area Name: PROJECT WIDE  
Completed Sub Area Name: Not reported

Map ID  
Direction  
Distance  
Elevation

MAP FINDINGS

Site

Database(s)

EDR ID Number  
EPA ID Number

**VINE NEW PRIMARY CENTER (Continued)**

**S105628533**

Completed Document Type: Environmental Oversight Agreement  
Completed Date: 02/10/2000  
Comments: Not reported

Completed Area Name: PROJECT WIDE  
Completed Sub Area Name: Not reported  
Completed Document Type: Phase 1  
Completed Date: 02/04/2000  
Comments: Not reported

Completed Area Name: PROJECT WIDE  
Completed Sub Area Name: Not reported  
Completed Document Type: Preliminary Endangerment Assessment Workplan  
Completed Date: 10/06/2000  
Comments: Not reported

Future Area Name: Not reported  
Future Sub Area Name: Not reported  
Future Document Type: Not reported  
Future Due Date: Not reported  
Schedule Area Name: Not reported  
Schedule Sub Area Name: Not reported  
Schedule Document Type: Not reported  
Schedule Due Date: Not reported  
Schedule Revised Date: Not reported

**SCH:**

Name: VINE NEW PRIMARY CENTER  
Address: LA MIRADA AVE/CAHUENGA BLVD/LEXINGTON AVE/COLE AVE  
City,State,Zip: LOS ANGELES, CA 90038  
Facility ID: 19650022  
Site Type: School Investigation  
Site Type Detail: School  
Site Mgmt. Req.: NONE SPECIFIED  
Acres: 0  
National Priorities List: NO  
Cleanup Oversight Agencies: SMBRP  
Lead Agency: SMBRP  
Lead Agency Description: DTSC - Site Cleanup Program  
Project Manager: Not reported  
Supervisor: Javier Hinojosa  
Division Branch: Southern California Schools & Brownfields Outreach  
Site Code: 304212  
Assembly: 53  
Senate: 30  
Special Program Status: Not reported  
Status: Inactive - Action Required  
Status Date: 03/20/2003  
Restricted Use: NO  
Funding: School District  
Latitude: 34.05227  
Longitude: -118.2527  
APN: NONE SPECIFIED  
Past Use: \* UNKNOWN  
Potential COC: Lead, Polychlorinated biphenyls (PCBs)  
Confirmed COC: Polychlorinated biphenyls (PCBs, Lead

Map ID  
Direction  
Distance  
Elevation

MAP FINDINGS

Site

Database(s)

EDR ID Number  
EPA ID Number

**VINE NEW PRIMARY CENTER (Continued)**

**S105628533**

Potential Description: SOIL  
Alias Name: LA USD-VINE NEW PC  
Alias Type: Alternate Name  
Alias Name: LAUSD-VINE NEW PRIMARY CENTER  
Alias Type: Alternate Name  
Alias Name: LOS ANGELES UNIFIED SCHOOL DISTRICT  
Alias Type: Alternate Name  
Alias Name: VINE NEW PRIMARY CENTER  
Alias Type: Alternate Name  
Alias Name: 304023  
Alias Type: Project Code (Site Code)  
Alias Name: 304212  
Alias Type: Project Code (Site Code)  
Alias Name: 19650022  
Alias Type: Envirostor ID Number

**Completed Info:**

Completed Area Name: PROJECT WIDE  
Completed Sub Area Name: Not reported  
Completed Document Type: Cost Recovery Closeout Memo  
Completed Date: 03/20/2000  
Comments: Not reported

Completed Area Name: PROJECT WIDE  
Completed Sub Area Name: Not reported  
Completed Document Type: Environmental Oversight Agreement  
Completed Date: 02/10/2000  
Comments: Not reported

Completed Area Name: PROJECT WIDE  
Completed Sub Area Name: Not reported  
Completed Document Type: Phase 1  
Completed Date: 02/04/2000  
Comments: Not reported

Completed Area Name: PROJECT WIDE  
Completed Sub Area Name: Not reported  
Completed Document Type: Preliminary Endangerment Assessment Workplan  
Completed Date: 10/06/2000  
Comments: Not reported

Future Area Name: Not reported  
Future Sub Area Name: Not reported  
Future Document Type: Not reported  
Future Due Date: Not reported  
Schedule Area Name: Not reported  
Schedule Sub Area Name: Not reported  
Schedule Document Type: Not reported  
Schedule Due Date: Not reported  
Schedule Revised Date: Not reported

Map ID  
Direction  
Distance  
Elevation

MAP FINDINGS

Site

Database(s)

EDR ID Number  
EPA ID Number

291  
East  
1/2-1  
0.910 mi.  
4805 ft.

**EPISCOPAL SCHOOL OF LOS ANGELES**  
**6325 & 6331 - 6363 SANTA MONICA BOULEVARD**  
**LOS ANGELES, CA 90038**

**ENVIROSTOR** **S120714329**  
**VCP** **N/A**

**Relative:**  
**Higher**

**Actual:**  
**302 ft.**

**ENVIROSTOR:**

Name: EPISCOPAL SCHOOL OF LOS ANGELES  
Address: 6325 & 6331 - 6363 SANTA MONICA BOULEVARD  
City,State,Zip: LOS ANGELES, CA 90038  
Facility ID: 60002485  
Status: Active  
Status Date: 05/01/2021  
Site Code: 404939  
Site Type: Voluntary Cleanup  
Site Type Detailed: Voluntary Cleanup  
Acres: 0.77  
NPL: NO  
Regulatory Agencies: SMBRP  
Lead Agency: SMBRP  
Program Manager: Aslam Shareef  
Supervisor: Shahir Haddad  
Division Branch: Southern California Schools & Brownfields Outreach  
Assembly: , 50  
Senate: , 26  
Special Program: CLRRRA Liability Immunity (AB 389)  
Restricted Use: YES  
Site Mgmt Req: NONE SPECIFIED  
Funding: Responsible Party  
Latitude: 34.09075  
Longitude: -118.3276  
APN: NONE SPECIFIED  
Past Use: PHOTOGRAPHIC PROCESSING  
Potential COC: Tetrachloroethylene (PCE Vinyl chloride)  
Confirmed COC: 30022-NO 30028-NO  
Potential Description: IA, SV  
Alias Name: 401829  
Alias Type: Project Code (Site Code)  
Alias Name: 401975  
Alias Type: Project Code (Site Code)  
Alias Name: 404939  
Alias Type: Project Code (Site Code)  
Alias Name: 60002485  
Alias Type: Envirostor ID Number

**Completed Info:**

Completed Area Name: PROJECT WIDE  
Completed Sub Area Name: Not reported  
Completed Document Type: Annual Oversight Cost Estimate  
Completed Date: 09/10/2021  
Comments: Not reported

Completed Area Name: PROJECT WIDE  
Completed Sub Area Name: Not reported  
Completed Document Type: Correspondence  
Completed Date: 05/19/2021  
Comments: Not reported

Completed Area Name: PROJECT WIDE  
Completed Sub Area Name: Not reported

Map ID  
Direction  
Distance  
Elevation

MAP FINDINGS

Site

Database(s)

EDR ID Number  
EPA ID Number

**EPISCOPAL SCHOOL OF LOS ANGELES (Continued)**

**S120714329**

Completed Document Type: Correspondence  
Completed Date: 05/05/2017  
Comments: Letter processed

Completed Area Name: PROJECT WIDE  
Completed Sub Area Name: Not reported  
Completed Document Type: Annual Oversight Cost Estimate  
Completed Date: 09/11/2017  
Comments: Annual cost estimate mailed to RP.

Completed Area Name: PROJECT WIDE  
Completed Sub Area Name: Not reported  
Completed Document Type: Correspondence  
Completed Date: 12/01/2017  
Comments: DTSC processed Inactive Status Letter

Completed Area Name: PROJECT WIDE  
Completed Sub Area Name: Not reported  
Completed Document Type: Other Report  
Completed Date: 02/08/2017  
Comments: Background documents: 1) Phase I ESA - 6325 Santa Monica Blvd dated 02/27/12 2) Phase II Investigation - 6323-6327 Santa Monica Blvd dated 03/22/12 3) Environmental Site Assessment 6331-6363 Santa Monica Blvd dated 02/01/16

Completed Area Name: PROJECT WIDE  
Completed Sub Area Name: Not reported  
Completed Document Type: Preliminary Endangerment Assessment Report  
Completed Date: 09/21/2017  
Comments: investigation complete. DTSC recommended Land use restriction due to data/information gap

Completed Area Name: PROJECT WIDE  
Completed Sub Area Name: Not reported  
Completed Document Type: Project Management  
Completed Date: 06/30/2021  
Comments: Not reported

Completed Area Name: PROJECT WIDE  
Completed Sub Area Name: Not reported  
Completed Document Type: California Land Reuse and Revitalization Agreement  
Completed Date: 05/04/2017  
Comments: CLRRRA was fully executed.

Future Area Name: PROJECT WIDE  
Future Sub Area Name: Not reported  
Future Document Type: Land Use Restriction  
Future Due Date: 2022  
Future Area Name: PROJECT WIDE  
Future Sub Area Name: Not reported  
Future Document Type: Removal Action Workplan  
Future Due Date: 2022  
Schedule Area Name: PROJECT WIDE  
Schedule Sub Area Name: Not reported  
Schedule Document Type: Supplemental Site Investigation Report  
Schedule Due Date: 05/10/2022  
Schedule Revised Date: Not reported

Map ID  
Direction  
Distance  
Elevation

MAP FINDINGS

Site

Database(s)

EDR ID Number  
EPA ID Number

**EPISCOPAL SCHOOL OF LOS ANGELES (Continued)**

**S120714329**

VCP:

Name: EPISCOPAL SCHOOL OF LOS ANGELES  
Address: 6325 & 6331 - 6363 SANTA MONICA BOULEVARD  
City,State,Zip: LOS ANGELES, CA 90038  
Facility ID: 60002485  
Site Type: Voluntary Cleanup  
Site Type Detail: Voluntary Cleanup  
Site Mgmt. Req.: NONE SPECIFIED  
Acres: 0.77  
National Priorities List: NO  
Cleanup Oversight Agencies: SMBRP  
Lead Agency: SMBRP  
Lead Agency Description: DTSC - Site Cleanup Program  
Project Manager: Aslam Shareef  
Supervisor: Shahir Haddad  
Division Branch: Southern California Schools & Brownfields Outreach  
Site Code: 404939  
Assembly: , 50  
Senate: , 26  
Special Programs Code: CLRRRA Liability Immunity (AB 389)  
Status: Active  
Status Date: 05/01/2021  
Restricted Use: YES  
Funding: Responsible Party  
Lat/Long: 34.09075 / -118.3276  
APN: NONE SPECIFIED  
Past Use: PHOTOGRAPHIC PROCESSING  
Potential COC: 30022, 30028  
Confirmed COC: 30022-NO,30028-NO  
Potential Description: IA, SV  
Alias Name: 401829  
Alias Type: Project Code (Site Code)  
Alias Name: 401975  
Alias Type: Project Code (Site Code)  
Alias Name: 404939  
Alias Type: Project Code (Site Code)  
Alias Name: 60002485  
Alias Type: Envirostor ID Number

Completed Info:

Completed Area Name: PROJECT WIDE  
Completed Sub Area Name: Not reported  
Completed Document Type: Annual Oversight Cost Estimate  
Completed Date: 09/10/2021  
Comments: Not reported

Completed Area Name: PROJECT WIDE  
Completed Sub Area Name: Not reported  
Completed Document Type: Correspondence  
Completed Date: 05/19/2021  
Comments: Not reported

Completed Area Name: PROJECT WIDE  
Completed Sub Area Name: Not reported  
Completed Document Type: Correspondence  
Completed Date: 05/05/2017  
Comments: Letter processed



Map ID  
Direction  
Distance  
Elevation

MAP FINDINGS

Site

Database(s)

EDR ID Number  
EPA ID Number

**EPISCOPAL SCHOOL OF LOS ANGELES (Continued)**

**S120714329**

Completed Area Name: PROJECT WIDE  
Completed Sub Area Name: Not reported  
Completed Document Type: Annual Oversight Cost Estimate  
Completed Date: 09/11/2017  
Comments: Annual cost estimate mailed to RP.

Completed Area Name: PROJECT WIDE  
Completed Sub Area Name: Not reported  
Completed Document Type: Correspondence  
Completed Date: 12/01/2017  
Comments: DTSC processed Inactive Status Letter

Completed Area Name: PROJECT WIDE  
Completed Sub Area Name: Not reported  
Completed Document Type: Other Report  
Completed Date: 02/08/2017  
Comments: Background documents: 1) Phase I ESA - 6325 Santa Monica Blvd dated 02/27/12 2) Phase II Investigation - 6323-6327 Santa Monica Blvd dated 03/22/12 3) Environmental Site Assessment 6331-6363 Santa Monica Blvd dated 02/01/16

Completed Area Name: PROJECT WIDE  
Completed Sub Area Name: Not reported  
Completed Document Type: Preliminary Endangerment Assessment Report  
Completed Date: 09/21/2017  
Comments: investigation complete. DTSC recommended Land use restriction due to data/information gap

Completed Area Name: PROJECT WIDE  
Completed Sub Area Name: Not reported  
Completed Document Type: Project Management  
Completed Date: 06/30/2021  
Comments: Not reported

Completed Area Name: PROJECT WIDE  
Completed Sub Area Name: Not reported  
Completed Document Type: California Land Reuse and Revitalization Agreement  
Completed Date: 05/04/2017  
Comments: CLRRRA was fully executed.

Future Area Name: PROJECT WIDE  
Future Sub Area Name: Not reported  
Future Document Type: Land Use Restriction  
Future Due Date: 2022  
Future Area Name: PROJECT WIDE  
Future Sub Area Name: Not reported  
Future Document Type: Removal Action Workplan  
Future Due Date: 2022  
Schedule Area Name: PROJECT WIDE  
Schedule Sub Area Name: Not reported  
Schedule Document Type: Supplemental Site Investigation Report  
Schedule Due Date: 05/10/2022  
Schedule Revised Date: Not reported

Map ID  
Direction  
Distance  
Elevation

MAP FINDINGS

Site

Database(s)

EDR ID Number  
EPA ID Number

292  
East  
1/2-1  
0.936 mi.  
4943 ft.

**VINE STREET ELEMENTARY SCHOOL ADDITION**  
**955 NORTH VINE STREET**  
**LOS ANGELES, CA 90038**

**ENVIROSTOR** **S118756581**  
**SCH** **N/A**

**Relative:**  
**Higher**

**Actual:**  
**295 ft.**

**ENVIROSTOR:**

Name: VINE STREET ELEMENTARY SCHOOL ADDITION  
Address: 955 NORTH VINE STREET  
City,State,Zip: LOS ANGELES, CA 90038  
Facility ID: 19820060  
Status: No Action Required  
Status Date: 11/21/2001  
Site Code: 304308  
Site Type: School Investigation  
Site Type Detailed: School  
Acres: Not reported  
NPL: NO  
Regulatory Agencies: SMBRP  
Lead Agency: SMBRP  
Program Manager: Not reported  
Supervisor: Javier Hinojosa  
Division Branch: Southern California Schools & Brownfields Outreach  
Assembly: 50  
Senate: 26  
Special Program: Not reported  
Restricted Use: NO  
Site Mgmt Req: NONE SPECIFIED  
Funding: School District  
Latitude: 34.08953  
Longitude: -118.3272  
APN: 5533018900  
Past Use: \* EDUCATIONAL SERVICES  
Potential COC: NONE SPECIFIED No Contaminants found  
Confirmed COC: NONE SPECIFIED  
Potential Description: NMA  
Alias Name: LAUSD -VINE STREET ES ADDITION  
Alias Type: Alternate Name  
Alias Name: LOS ANGELES UNIFIED SCHOOL DISTRICT  
Alias Type: Alternate Name  
Alias Name: VINE STREET ELEMENTARY SCHOOL ADDITION  
Alias Type: Alternate Name  
Alias Name: 5533018900  
Alias Type: APN  
Alias Name: 304308  
Alias Type: Project Code (Site Code)  
Alias Name: 19820060  
Alias Type: Envirostor ID Number

**Completed Info:**

Completed Area Name: PROJECT WIDE  
Completed Sub Area Name: Not reported  
Completed Document Type: Cost Recovery Closeout Memo  
Completed Date: 03/04/2002  
Comments: Not reported

Completed Area Name: PROJECT WIDE  
Completed Sub Area Name: Not reported  
Completed Document Type: Environmental Oversight Agreement  
Completed Date: 02/10/2000

Map ID  
Direction  
Distance  
Elevation

MAP FINDINGS

Site

Database(s)

EDR ID Number  
EPA ID Number

**VINE STREET ELEMENTARY SCHOOL ADDITION (Continued)**

**S118756581**

Comments: Not reported

Completed Area Name: PROJECT WIDE  
Completed Sub Area Name: Not reported  
Completed Document Type: Other Report  
Completed Date: 12/18/2001  
Comments: Phase1 Final

Future Area Name: Not reported  
Future Sub Area Name: Not reported  
Future Document Type: Not reported  
Future Due Date: Not reported  
Schedule Area Name: Not reported  
Schedule Sub Area Name: Not reported  
Schedule Document Type: Not reported  
Schedule Due Date: Not reported  
Schedule Revised Date: Not reported

**SCH:**

Name: VINE STREET ELEMENTARY SCHOOL ADDITION  
Address: 955 NORTH VINE STREET  
City,State,Zip: LOS ANGELES, CA 90038  
Facility ID: 19820060  
Site Type: School Investigation  
Site Type Detail: School  
Site Mgmt. Req.: NONE SPECIFIED  
Acres: Not reported  
National Priorities List: NO  
Cleanup Oversight Agencies: SMBRP  
Lead Agency: SMBRP  
Lead Agency Description: DTSC - Site Cleanup Program  
Project Manager: Not reported  
Supervisor: Javier Hinojosa  
Division Branch: Southern California Schools & Brownfields Outreach  
Site Code: 304308  
Assembly: 50  
Senate: 26  
Special Program Status: Not reported  
Status: No Action Required  
Status Date: 11/21/2001  
Restricted Use: NO  
Funding: School District  
Latitude: 34.08953  
Longitude: -118.3272  
APN: 5533018900  
Past Use: \* EDUCATIONAL SERVICES  
Potential COC: NONE SPECIFIED, No Contaminants found  
Confirmed COC: NONE SPECIFIED  
Potential Description: NMA  
Alias Name: LAUSD -VINE STREET ES ADDITION  
Alias Type: Alternate Name  
Alias Name: LOS ANGELES UNIFIED SCHOOL DISTRICT  
Alias Type: Alternate Name  
Alias Name: VINE STREET ELEMENTARY SCHOOL ADDITION  
Alias Type: Alternate Name  
Alias Name: 5533018900

Map ID  
Direction  
Distance  
Elevation

MAP FINDINGS

Site

Database(s)

EDR ID Number  
EPA ID Number

**VINE STREET ELEMENTARY SCHOOL ADDITION (Continued)**

**S118756581**

Alias Type: APN  
Alias Name: 304308  
Alias Type: Project Code (Site Code)  
Alias Name: 19820060  
Alias Type: Envirostor ID Number

**Completed Info:**

Completed Area Name: PROJECT WIDE  
Completed Sub Area Name: Not reported  
Completed Document Type: Cost Recovery Closeout Memo  
Completed Date: 03/04/2002  
Comments: Not reported

Completed Area Name: PROJECT WIDE  
Completed Sub Area Name: Not reported  
Completed Document Type: Environmental Oversight Agreement  
Completed Date: 02/10/2000  
Comments: Not reported

Completed Area Name: PROJECT WIDE  
Completed Sub Area Name: Not reported  
Completed Document Type: Other Report  
Completed Date: 12/18/2001  
Comments: Phase1 Final

Future Area Name: Not reported  
Future Sub Area Name: Not reported  
Future Document Type: Not reported  
Future Due Date: Not reported  
Schedule Area Name: Not reported  
Schedule Sub Area Name: Not reported  
Schedule Document Type: Not reported  
Schedule Due Date: Not reported  
Schedule Revised Date: Not reported

Count: 3 records.

ORPHAN SUMMARY

| City        | EDR ID     | Site Name              | Site Address           | Zip   | Database(s) |
|-------------|------------|------------------------|------------------------|-------|-------------|
| LOS ANGELES | S106092350 | SALT LAKE PROPERTY     | 111 S.STANLEY AVE.     | 90036 | ENVIROSTOR  |
| LOS ANGELES | S121697488 | HOLLYWOOD DRY CLEANERS | 8505 SANTA MONICA BLVD |       | DRYCLEANERS |
| LOS ANGELES | S120712698 | PETER'S CLEANERS       | 8305 SANTA MONICA BLVD | 90068 | DRYCLEANERS |

# GOVERNMENT RECORDS SEARCHED / DATA CURRENCY TRACKING

To maintain currency of the following federal and state databases, EDR contacts the appropriate governmental agency on a monthly or quarterly basis, as required.

**Number of Days to Update:** Provides confirmation that EDR is reporting records that have been updated within 90 days from the date the government agency made the information available to the public.

## **STANDARD ENVIRONMENTAL RECORDS**

### ***Lists of Federal NPL (Superfund) sites***

#### **NPL: National Priority List**

National Priorities List (Superfund). The NPL is a subset of CERCLIS and identifies over 1,200 sites for priority cleanup under the Superfund Program. NPL sites may encompass relatively large areas. As such, EDR provides polygon coverage for over 1,000 NPL site boundaries produced by EPA's Environmental Photographic Interpretation Center (EPIC) and regional EPA offices.

|   |  |
|---|--|
| Date of Government Version: 10/20/2021  | Source: EPA                            |
| Date Data Arrived at EDR: 11/05/2021    | Telephone: N/A                         |
| Date Made Active in Reports: 11/29/2021 | Last EDR Contact: 02/03/2022           |
| Number of Days to Update: 24            | Next Scheduled EDR Contact: 04/11/2022 |
|   | Data Release Frequency: Quarterly      |

#### **NPL Site Boundaries**

##### **Sources:**

EPA's Environmental Photographic Interpretation Center (EPIC)  
Telephone: 202-564-7333

EPA Region 1  
Telephone 617-918-1143

EPA Region 6  
Telephone: 214-655-6659

EPA Region 3  
Telephone 215-814-5418

EPA Region 7  
Telephone: 913-551-7247

EPA Region 4  
Telephone 404-562-8033

EPA Region 8  
Telephone: 303-312-6774

EPA Region 5  
Telephone 312-886-6686

EPA Region 9  
Telephone: 415-947-4246

EPA Region 10  
Telephone 206-553-8665

#### **Proposed NPL: Proposed National Priority List Sites**

A site that has been proposed for listing on the National Priorities List through the issuance of a proposed rule in the Federal Register. EPA then accepts public comments on the site, responds to the comments, and places on the NPL those sites that continue to meet the requirements for listing.

|   |  |
|---|--|
| Date of Government Version: 10/20/2021  | Source: EPA                            |
| Date Data Arrived at EDR: 11/05/2021    | Telephone: N/A                         |
| Date Made Active in Reports: 11/29/2021 | Last EDR Contact: 02/03/2022           |
| Number of Days to Update: 24            | Next Scheduled EDR Contact: 04/11/2022 |
|   | Data Release Frequency: Quarterly      |

#### **NPL LIENS: Federal Superfund Liens**

Federal Superfund Liens. Under the authority granted the USEPA by CERCLA of 1980, the USEPA has the authority to file liens against real property in order to recover remedial action expenditures or when the property owner received notification of potential liability. USEPA compiles a listing of filed notices of Superfund Liens.

## GOVERNMENT RECORDS SEARCHED / DATA CURRENCY TRACKING

Date of Government Version: 10/15/1991  
Date Data Arrived at EDR: 02/02/1994  
Date Made Active in Reports: 03/30/1994  
Number of Days to Update: 56

Source: EPA  
Telephone: 202-564-4267  
Last EDR Contact: 08/15/2011  
Next Scheduled EDR Contact: 11/28/2011  
Data Release Frequency: No Update Planned

### ***Lists of Federal Delisted NPL sites***

Delisted NPL: National Priority List Deletions

The National Oil and Hazardous Substances Pollution Contingency Plan (NCP) establishes the criteria that the EPA uses to delete sites from the NPL. In accordance with 40 CFR 300.425.(e), sites may be deleted from the NPL where no further response is appropriate.

Date of Government Version: 10/20/2021  
Date Data Arrived at EDR: 11/05/2021  
Date Made Active in Reports: 11/29/2021  
Number of Days to Update: 24

Source: EPA  
Telephone: N/A  
Last EDR Contact: 02/03/2022  
Next Scheduled EDR Contact: 04/11/2022  
Data Release Frequency: Quarterly

### ***Lists of Federal sites subject to CERCLA removals and CERCLA orders***

FEDERAL FACILITY: Federal Facility Site Information listing

A listing of National Priority List (NPL) and Base Realignment and Closure (BRAC) sites found in the Comprehensive Environmental Response, Compensation and Liability Information System (CERCLIS) Database where EPA Federal Facilities Restoration and Reuse Office is involved in cleanup activities.

Date of Government Version: 05/25/2021  
Date Data Arrived at EDR: 06/24/2021  
Date Made Active in Reports: 09/20/2021  
Number of Days to Update: 88

Source: Environmental Protection Agency  
Telephone: 703-603-8704  
Last EDR Contact: 12/29/2021  
Next Scheduled EDR Contact: 04/11/2022  
Data Release Frequency: Varies

SEMS: Superfund Enterprise Management System

SEMS (Superfund Enterprise Management System) tracks hazardous waste sites, potentially hazardous waste sites, and remedial activities performed in support of EPA's Superfund Program across the United States. The list was formerly known as CERCLIS, renamed to SEMS by the EPA in 2015. The list contains data on potentially hazardous waste sites that have been reported to the USEPA by states, municipalities, private companies and private persons, pursuant to Section 103 of the Comprehensive Environmental Response, Compensation, and Liability Act (CERCLA). This dataset also contains sites which are either proposed to or on the National Priorities List (NPL) and the sites which are in the screening and assessment phase for possible inclusion on the NPL.

Date of Government Version: 10/20/2021  
Date Data Arrived at EDR: 11/05/2021  
Date Made Active in Reports: 11/29/2021  
Number of Days to Update: 24

Source: EPA  
Telephone: 800-424-9346  
Last EDR Contact: 02/03/2022  
Next Scheduled EDR Contact: 04/25/2022  
Data Release Frequency: Quarterly

### ***Lists of Federal CERCLA sites with NFRAP***

SEMS-ARCHIVE: Superfund Enterprise Management System Archive

## GOVERNMENT RECORDS SEARCHED / DATA CURRENCY TRACKING

SEMS-ARCHIVE (Superfund Enterprise Management System Archive) tracks sites that have no further interest under the Federal Superfund Program based on available information. The list was formerly known as the CERCLIS-NFRAP, renamed to SEMS ARCHIVE by the EPA in 2015. EPA may perform a minimal level of assessment work at a site while it is archived if site conditions change and/or new information becomes available. Archived sites have been removed and archived from the inventory of SEMS sites. Archived status indicates that, to the best of EPA's knowledge, assessment at a site has been completed and that EPA has determined no further steps will be taken to list the site on the National Priorities List (NPL), unless information indicates this decision was not appropriate or other considerations require a recommendation for listing at a later time. The decision does not necessarily mean that there is no hazard associated with a given site; it only means that, based upon available information, the location is not judged to be potential NPL site.

|   |  |
|---|--|
| Date of Government Version: 10/20/2021  | Source: EPA                            |
| Date Data Arrived at EDR: 11/05/2021    | Telephone: 800-424-9346                |
| Date Made Active in Reports: 11/29/2021 | Last EDR Contact: 02/03/2022           |
| Number of Days to Update: 24            | Next Scheduled EDR Contact: 04/25/2022 |
|   | Data Release Frequency: Quarterly      |

### ***Lists of Federal RCRA facilities undergoing Corrective Action***

CORRACTS: Corrective Action Report

CORRACTS identifies hazardous waste handlers with RCRA corrective action activity.

|   |  |
|---|--|
| Date of Government Version: 09/13/2021  | Source: EPA                            |
| Date Data Arrived at EDR: 09/15/2021    | Telephone: 800-424-9346                |
| Date Made Active in Reports: 10/12/2021 | Last EDR Contact: 12/17/2021           |
| Number of Days to Update: 27            | Next Scheduled EDR Contact: 04/04/2022 |
|   | Data Release Frequency: Quarterly      |

### ***Lists of Federal RCRA TSD facilities***

RCRA-TSDF: RCRA - Treatment, Storage and Disposal

RCRAInfo is EPA's comprehensive information system, providing access to data supporting the Resource Conservation and Recovery Act (RCRA) of 1976 and the Hazardous and Solid Waste Amendments (HSWA) of 1984. The database includes selective information on sites which generate, transport, store, treat and/or dispose of hazardous waste as defined by the Resource Conservation and Recovery Act (RCRA). Transporters are individuals or entities that move hazardous waste from the generator offsite to a facility that can recycle, treat, store, or dispose of the waste. TSDFs treat, store, or dispose of the waste.

|   |   |
|---|---|
| Date of Government Version: 09/13/2021  | Source: Environmental Protection Agency |
| Date Data Arrived at EDR: 09/15/2021    | Telephone: (415) 495-8895               |
| Date Made Active in Reports: 10/12/2021 | Last EDR Contact: 12/17/2021            |
| Number of Days to Update: 27            | Next Scheduled EDR Contact: 04/04/2022  |
|   | Data Release Frequency: Quarterly       |

### ***Lists of Federal RCRA generators***

RCRA-LQG: RCRA - Large Quantity Generators

RCRAInfo is EPA's comprehensive information system, providing access to data supporting the Resource Conservation and Recovery Act (RCRA) of 1976 and the Hazardous and Solid Waste Amendments (HSWA) of 1984. The database includes selective information on sites which generate, transport, store, treat and/or dispose of hazardous waste as defined by the Resource Conservation and Recovery Act (RCRA). Large quantity generators (LQGs) generate over 1,000 kilograms (kg) of hazardous waste, or over 1 kg of acutely hazardous waste per month.

|   |   |
|---|---|
| Date of Government Version: 09/13/2021  | Source: Environmental Protection Agency |
| Date Data Arrived at EDR: 09/15/2021    | Telephone: (415) 495-8895               |
| Date Made Active in Reports: 10/12/2021 | Last EDR Contact: 12/17/2021            |
| Number of Days to Update: 27            | Next Scheduled EDR Contact: 04/04/2022  |
|   | Data Release Frequency: Quarterly       |



## GOVERNMENT RECORDS SEARCHED / DATA CURRENCY TRACKING

### RCRA-SQG: RCRA - Small Quantity Generators

RCRAInfo is EPA's comprehensive information system, providing access to data supporting the Resource Conservation and Recovery Act (RCRA) of 1976 and the Hazardous and Solid Waste Amendments (HSWA) of 1984. The database includes selective information on sites which generate, transport, store, treat and/or dispose of hazardous waste as defined by the Resource Conservation and Recovery Act (RCRA). Small quantity generators (SQGs) generate between 100 kg and 1,000 kg of hazardous waste per month.

|   |   |
|---|---|
| Date of Government Version: 09/13/2021  | Source: Environmental Protection Agency |
| Date Data Arrived at EDR: 09/15/2021    | Telephone: (415) 495-8895               |
| Date Made Active in Reports: 10/12/2021 | Last EDR Contact: 12/17/2021            |
| Number of Days to Update: 27            | Next Scheduled EDR Contact: 04/04/2022  |
|   | Data Release Frequency: Quarterly       |

### RCRA-VSQG: RCRA - Very Small Quantity Generators (Formerly Conditionally Exempt Small Quantity Generators)

RCRAInfo is EPA's comprehensive information system, providing access to data supporting the Resource Conservation and Recovery Act (RCRA) of 1976 and the Hazardous and Solid Waste Amendments (HSWA) of 1984. The database includes selective information on sites which generate, transport, store, treat and/or dispose of hazardous waste as defined by the Resource Conservation and Recovery Act (RCRA). Very small quantity generators (VSQGs) generate less than 100 kg of hazardous waste, or less than 1 kg of acutely hazardous waste per month.

|   |   |
|---|---|
| Date of Government Version: 09/13/2021  | Source: Environmental Protection Agency |
| Date Data Arrived at EDR: 09/15/2021    | Telephone: (415) 495-8895               |
| Date Made Active in Reports: 10/12/2021 | Last EDR Contact: 12/17/2021            |
| Number of Days to Update: 27            | Next Scheduled EDR Contact: 04/04/2022  |
|   | Data Release Frequency: Quarterly       |

### ***Federal institutional controls / engineering controls registries***

#### LUCIS: Land Use Control Information System

LUCIS contains records of land use control information pertaining to the former Navy Base Realignment and Closure properties.

|   |  |
|---|--|
| Date of Government Version: 07/12/2021  | Source: Department of the Navy         |
| Date Data Arrived at EDR: 08/06/2021    | Telephone: 843-820-7326                |
| Date Made Active in Reports: 10/22/2021 | Last EDR Contact: 02/07/2022           |
| Number of Days to Update: 77            | Next Scheduled EDR Contact: 05/23/2022 |
|   | Data Release Frequency: Varies         |

#### US ENG CONTROLS: Engineering Controls Sites List

A listing of sites with engineering controls in place. Engineering controls include various forms of caps, building foundations, liners, and treatment methods to create pathway elimination for regulated substances to enter environmental media or effect human health.

|   |   |
|---|---|
| Date of Government Version: 08/23/2021  | Source: Environmental Protection Agency |
| Date Data Arrived at EDR: 08/23/2021    | Telephone: 703-603-0695                 |
| Date Made Active in Reports: 11/12/2021 | Last EDR Contact: 11/18/2021            |
| Number of Days to Update: 81            | Next Scheduled EDR Contact: 03/07/2022  |
|   | Data Release Frequency: Varies          |

#### US INST CONTROLS: Institutional Controls Sites List

A listing of sites with institutional controls in place. Institutional controls include administrative measures, such as groundwater use restrictions, construction restrictions, property use restrictions, and post remediation care requirements intended to prevent exposure to contaminants remaining on site. Deed restrictions are generally required as part of the institutional controls.

|   |   |
|---|---|
| Date of Government Version: 08/23/2021  | Source: Environmental Protection Agency |
| Date Data Arrived at EDR: 08/23/2021    | Telephone: 703-603-0695                 |
| Date Made Active in Reports: 11/12/2021 | Last EDR Contact: 11/19/2021            |
| Number of Days to Update: 81            | Next Scheduled EDR Contact: 03/07/2022  |
|   | Data Release Frequency: Varies          |

# GOVERNMENT RECORDS SEARCHED / DATA CURRENCY TRACKING

## ***Federal ERNS list***

ERNS: Emergency Response Notification System

Emergency Response Notification System. ERNS records and stores information on reported releases of oil and hazardous substances.

Date of Government Version: 09/13/2021

Date Data Arrived at EDR: 09/21/2021

Date Made Active in Reports: 12/15/2021

Number of Days to Update: 85

Source: National Response Center, United States Coast Guard

Telephone: 202-267-2180

Last EDR Contact: 12/16/2021

Next Scheduled EDR Contact: 04/04/2022

Data Release Frequency: Quarterly

## ***Lists of state- and tribal (Superfund) equivalent sites***

RESPONSE: State Response Sites

Identifies confirmed release sites where DTSC is involved in remediation, either in a lead or oversight capacity.

These confirmed release sites are generally high-priority and high potential risk.

Date of Government Version: 10/25/2021

Date Data Arrived at EDR: 10/26/2021

Date Made Active in Reports: 01/14/2022

Number of Days to Update: 80

Source: Department of Toxic Substances Control

Telephone: 916-323-3400

Last EDR Contact: 01/25/2022

Next Scheduled EDR Contact: 05/09/2022

Data Release Frequency: Quarterly

## ***Lists of state- and tribal hazardous waste facilities***

ENVIROSTOR: EnviroStor Database

The Department of Toxic Substances Control's (DTSC's) Site Mitigation and Brownfields Reuse Program's (SMBRP's) EnviroStor database identifies sites that have known contamination or sites for which there may be reasons to investigate further. The database includes the following site types: Federal Superfund sites (National Priorities List (NPL)); State Response, including Military Facilities and State Superfund; Voluntary Cleanup; and School sites. EnviroStor provides similar information to the information that was available in CalSites, and provides additional site information, including, but not limited to, identification of formerly-contaminated properties that have been released for reuse, properties where environmental deed restrictions have been recorded to prevent inappropriate land uses, and risk characterization information that is used to assess potential impacts to public health and the environment at contaminated sites.

Date of Government Version: 10/25/2021

Date Data Arrived at EDR: 10/26/2021

Date Made Active in Reports: 01/14/2022

Number of Days to Update: 80

Source: Department of Toxic Substances Control

Telephone: 916-323-3400

Last EDR Contact: 01/25/2022

Next Scheduled EDR Contact: 05/09/2022

Data Release Frequency: Quarterly

## ***Lists of state and tribal landfills and solid waste disposal facilities***

SWF/LF (SWIS): Solid Waste Information System

Active, Closed and Inactive Landfills. SWF/LF records typically contain an inventory of solid waste disposal facilities or landfills. These may be active or inactive facilities or open dumps that failed to meet RCRA Section 4004 criteria for solid waste landfills or disposal sites.

Date of Government Version: 11/08/2021

Date Data Arrived at EDR: 11/09/2021

Date Made Active in Reports: 01/28/2022

Number of Days to Update: 80

Source: Department of Resources Recycling and Recovery

Telephone: 916-341-6320

Last EDR Contact: 11/09/2021

Next Scheduled EDR Contact: 02/21/2022

Data Release Frequency: Quarterly

## ***Lists of state and tribal leaking storage tanks***

## GOVERNMENT RECORDS SEARCHED / DATA CURRENCY TRACKING

### LUST: Leaking Underground Fuel Tank Report (GEOTRACKER)

Leaking Underground Storage Tank (LUST) Sites included in GeoTracker. GeoTracker is the Water Boards data management system for sites that impact, or have the potential to impact, water quality in California, with emphasis on groundwater.

Date of Government Version: 09/07/2021

Date Data Arrived at EDR: 09/07/2021

Date Made Active in Reports: 11/29/2021

Number of Days to Update: 83

Source: State Water Resources Control Board

Telephone: see region list

Last EDR Contact: 12/07/2021

Next Scheduled EDR Contact: 03/21/2022

Data Release Frequency: Quarterly

### LUST REG 6L: Leaking Underground Storage Tank Case Listing

For more current information, please refer to the State Water Resources Control Board's LUST database.

Date of Government Version: 09/09/2003

Date Data Arrived at EDR: 09/10/2003

Date Made Active in Reports: 10/07/2003

Number of Days to Update: 27

Source: California Regional Water Quality Control Board Lahontan Region (6)

Telephone: 530-542-5572

Last EDR Contact: 09/12/2011

Next Scheduled EDR Contact: 12/26/2011

Data Release Frequency: No Update Planned

### LUST REG 1: Active Toxic Site Investigation

Del Norte, Humboldt, Lake, Mendocino, Modoc, Siskiyou, Sonoma, Trinity counties. For more current information, please refer to the State Water Resources Control Board's LUST database.

Date of Government Version: 02/01/2001

Date Data Arrived at EDR: 02/28/2001

Date Made Active in Reports: 03/29/2001

Number of Days to Update: 29

Source: California Regional Water Quality Control Board North Coast (1)

Telephone: 707-570-3769

Last EDR Contact: 08/01/2011

Next Scheduled EDR Contact: 11/14/2011

Data Release Frequency: No Update Planned

### LUST REG 2: Fuel Leak List

Leaking Underground Storage Tank locations. Alameda, Contra Costa, Marin, Napa, San Francisco, San Mateo, Santa Clara, Solano, Sonoma counties.

Date of Government Version: 09/30/2004

Date Data Arrived at EDR: 10/20/2004

Date Made Active in Reports: 11/19/2004

Number of Days to Update: 30

Source: California Regional Water Quality Control Board San Francisco Bay Region (2)

Telephone: 510-622-2433

Last EDR Contact: 09/19/2011

Next Scheduled EDR Contact: 01/02/2012

Data Release Frequency: No Update Planned

### LUST REG 8: Leaking Underground Storage Tanks

California Regional Water Quality Control Board Santa Ana Region (8). For more current information, please refer to the State Water Resources Control Board's LUST database.

Date of Government Version: 02/14/2005

Date Data Arrived at EDR: 02/15/2005

Date Made Active in Reports: 03/28/2005

Number of Days to Update: 41

Source: California Regional Water Quality Control Board Santa Ana Region (8)

Telephone: 909-782-4496

Last EDR Contact: 08/15/2011

Next Scheduled EDR Contact: 11/28/2011

Data Release Frequency: No Update Planned

### LUST REG 7: Leaking Underground Storage Tank Case Listing

Leaking Underground Storage Tank locations. Imperial, Riverside, San Diego, Santa Barbara counties.

Date of Government Version: 02/26/2004

Date Data Arrived at EDR: 02/26/2004

Date Made Active in Reports: 03/24/2004

Number of Days to Update: 27

Source: California Regional Water Quality Control Board Colorado River Basin Region (7)

Telephone: 760-776-8943

Last EDR Contact: 08/01/2011

Next Scheduled EDR Contact: 11/14/2011

Data Release Frequency: No Update Planned

### LUST REG 6V: Leaking Underground Storage Tank Case Listing

Leaking Underground Storage Tank locations. Inyo, Kern, Los Angeles, Mono, San Bernardino counties.

## GOVERNMENT RECORDS SEARCHED / DATA CURRENCY TRACKING

Date of Government Version: 06/07/2005  
Date Data Arrived at EDR: 06/07/2005  
Date Made Active in Reports: 06/29/2005  
Number of Days to Update: 22

Source: California Regional Water Quality Control Board Victorville Branch Office (6)  
Telephone: 760-241-7365  
Last EDR Contact: 09/12/2011  
Next Scheduled EDR Contact: 12/26/2011  
Data Release Frequency: No Update Planned

### LUST REG 5: Leaking Underground Storage Tank Database

Leaking Underground Storage Tank locations. Alameda, Alpine, Amador, Butte, Colusa, Contra Costa, Calveras, El Dorado, Fresno, Glenn, Kern, Kings, Lake, Lassen, Madera, Mariposa, Merced, Modoc, Napa, Nevada, Placer, Plumas, Sacramento, San Joaquin, Shasta, Solano, Stanislaus, Sutter, Tehama, Tulare, Tuolumne, Yolo, Yuba counties.

Date of Government Version: 07/01/2008  
Date Data Arrived at EDR: 07/22/2008  
Date Made Active in Reports: 07/31/2008  
Number of Days to Update: 9

Source: California Regional Water Quality Control Board Central Valley Region (5)  
Telephone: 916-464-4834  
Last EDR Contact: 07/01/2011  
Next Scheduled EDR Contact: 10/17/2011  
Data Release Frequency: No Update Planned

### LUST REG 4: Underground Storage Tank Leak List

Los Angeles, Ventura counties. For more current information, please refer to the State Water Resources Control Board's LUST database.

Date of Government Version: 09/07/2004  
Date Data Arrived at EDR: 09/07/2004  
Date Made Active in Reports: 10/12/2004  
Number of Days to Update: 35

Source: California Regional Water Quality Control Board Los Angeles Region (4)  
Telephone: 213-576-6710  
Last EDR Contact: 09/06/2011  
Next Scheduled EDR Contact: 12/19/2011  
Data Release Frequency: No Update Planned

### LUST REG 3: Leaking Underground Storage Tank Database

Leaking Underground Storage Tank locations. Monterey, San Benito, San Luis Obispo, Santa Barbara, Santa Cruz counties.

Date of Government Version: 05/19/2003  
Date Data Arrived at EDR: 05/19/2003  
Date Made Active in Reports: 06/02/2003  
Number of Days to Update: 14

Source: California Regional Water Quality Control Board Central Coast Region (3)  
Telephone: 805-542-4786  
Last EDR Contact: 07/18/2011  
Next Scheduled EDR Contact: 10/31/2011  
Data Release Frequency: No Update Planned

### LUST REG 9: Leaking Underground Storage Tank Report

Orange, Riverside, San Diego counties. For more current information, please refer to the State Water Resources Control Board's LUST database.

Date of Government Version: 03/01/2001  
Date Data Arrived at EDR: 04/23/2001  
Date Made Active in Reports: 05/21/2001  
Number of Days to Update: 28

Source: California Regional Water Quality Control Board San Diego Region (9)  
Telephone: 858-637-5595  
Last EDR Contact: 09/26/2011  
Next Scheduled EDR Contact: 01/09/2012  
Data Release Frequency: No Update Planned

### INDIAN LUST R5: Leaking Underground Storage Tanks on Indian Land

Leaking underground storage tanks located on Indian Land in Michigan, Minnesota and Wisconsin.

Date of Government Version: 04/06/2021  
Date Data Arrived at EDR: 06/11/2021  
Date Made Active in Reports: 09/07/2021  
Number of Days to Update: 88

Source: EPA, Region 5  
Telephone: 312-886-7439  
Last EDR Contact: 01/18/2022  
Next Scheduled EDR Contact: 05/02/2022  
Data Release Frequency: Varies

### INDIAN LUST R8: Leaking Underground Storage Tanks on Indian Land

LUSTs on Indian land in Colorado, Montana, North Dakota, South Dakota, Utah and Wyoming.

Date of Government Version: 05/27/2021  
Date Data Arrived at EDR: 06/11/2021  
Date Made Active in Reports: 09/07/2021  
Number of Days to Update: 88

Source: EPA Region 8  
Telephone: 303-312-6271  
Last EDR Contact: 01/18/2022  
Next Scheduled EDR Contact: 05/02/2022  
Data Release Frequency: Varies

## GOVERNMENT RECORDS SEARCHED / DATA CURRENCY TRACKING

### INDIAN LUST R6: Leaking Underground Storage Tanks on Indian Land LUSTs on Indian land in New Mexico and Oklahoma.

|   |  |
|---|--|
| Date of Government Version: 05/17/2021  | Source: EPA Region 6                   |
| Date Data Arrived at EDR: 06/11/2021    | Telephone: 214-665-6597                |
| Date Made Active in Reports: 09/07/2021 | Last EDR Contact: 01/18/2022           |
| Number of Days to Update: 88            | Next Scheduled EDR Contact: 05/02/2022 |
|   | Data Release Frequency: Varies         |

### INDIAN LUST R1: Leaking Underground Storage Tanks on Indian Land A listing of leaking underground storage tank locations on Indian Land.

|   |  |
|---|--|
| Date of Government Version: 04/28/2021  | Source: EPA Region 1                   |
| Date Data Arrived at EDR: 06/11/2021    | Telephone: 617-918-1313                |
| Date Made Active in Reports: 09/07/2021 | Last EDR Contact: 01/18/2022           |
| Number of Days to Update: 88            | Next Scheduled EDR Contact: 05/02/2022 |
|   | Data Release Frequency: Varies         |

### INDIAN LUST R4: Leaking Underground Storage Tanks on Indian Land LUSTs on Indian land in Florida, Mississippi and North Carolina.

|   |  |
|---|--|
| Date of Government Version: 05/28/2021  | Source: EPA Region 4                   |
| Date Data Arrived at EDR: 06/22/2021    | Telephone: 404-562-8677                |
| Date Made Active in Reports: 09/20/2021 | Last EDR Contact: 01/18/2022           |
| Number of Days to Update: 90            | Next Scheduled EDR Contact: 05/02/2022 |
|   | Data Release Frequency: Varies         |

### INDIAN LUST R10: Leaking Underground Storage Tanks on Indian Land LUSTs on Indian land in Alaska, Idaho, Oregon and Washington.

|   |  |
|---|--|
| Date of Government Version: 04/27/2021  | Source: EPA Region 10                  |
| Date Data Arrived at EDR: 06/11/2021    | Telephone: 206-553-2857                |
| Date Made Active in Reports: 09/07/2021 | Last EDR Contact: 01/18/2022           |
| Number of Days to Update: 88            | Next Scheduled EDR Contact: 05/02/2022 |
|   | Data Release Frequency: Varies         |

### INDIAN LUST R9: Leaking Underground Storage Tanks on Indian Land LUSTs on Indian land in Arizona, California, New Mexico and Nevada

|   |   |
|---|---|
| Date of Government Version: 05/27/2021  | Source: Environmental Protection Agency |
| Date Data Arrived at EDR: 06/11/2021    | Telephone: 415-972-3372                 |
| Date Made Active in Reports: 09/07/2021 | Last EDR Contact: 01/18/2022            |
| Number of Days to Update: 88            | Next Scheduled EDR Contact: 05/02/2022  |
|   | Data Release Frequency: Varies          |

### INDIAN LUST R7: Leaking Underground Storage Tanks on Indian Land LUSTs on Indian land in Iowa, Kansas, and Nebraska

|   |  |
|---|--|
| Date of Government Version: 06/01/2021  | Source: EPA Region 7                   |
| Date Data Arrived at EDR: 06/11/2021    | Telephone: 913-551-7003                |
| Date Made Active in Reports: 09/07/2021 | Last EDR Contact: 01/18/2022           |
| Number of Days to Update: 88            | Next Scheduled EDR Contact: 05/02/2022 |
|   | Data Release Frequency: Varies         |

### CPS-SLIC: Statewide SLIC Cases (GEOTRACKER)

Cleanup Program Sites (CPS; also known as Site Cleanups [SC] and formerly known as Spills, Leaks, Investigations, and Cleanups [SLIC] sites) included in GeoTracker. GeoTracker is the Water Boards data management system for sites that impact, or have the potential to impact, water quality in California, with emphasis on groundwater.

|   |   |
|---|---|
| Date of Government Version: 09/07/2021  | Source: State Water Resources Control Board |
| Date Data Arrived at EDR: 09/07/2021    | Telephone: 866-480-1028                     |
| Date Made Active in Reports: 11/29/2021 | Last EDR Contact: 12/07/2021                |
| Number of Days to Update: 83            | Next Scheduled EDR Contact: 03/21/2022      |
|   | Data Release Frequency: Varies              |

## GOVERNMENT RECORDS SEARCHED / DATA CURRENCY TRACKING

### SLIC REG 1: Active Toxic Site Investigations

The SLIC (Spills, Leaks, Investigations and Cleanup) program is designed to protect and restore water quality from spills, leaks, and similar discharges.

Date of Government Version: 04/03/2003  
Date Data Arrived at EDR: 04/07/2003  
Date Made Active in Reports: 04/25/2003  
Number of Days to Update: 18

Source: California Regional Water Quality Control Board, North Coast Region (1)  
Telephone: 707-576-2220  
Last EDR Contact: 08/01/2011  
Next Scheduled EDR Contact: 11/14/2011  
Data Release Frequency: No Update Planned

### SLIC REG 2: Spills, Leaks, Investigation & Cleanup Cost Recovery Listing

The SLIC (Spills, Leaks, Investigations and Cleanup) program is designed to protect and restore water quality from spills, leaks, and similar discharges.

Date of Government Version: 09/30/2004  
Date Data Arrived at EDR: 10/20/2004  
Date Made Active in Reports: 11/19/2004  
Number of Days to Update: 30

Source: Regional Water Quality Control Board San Francisco Bay Region (2)  
Telephone: 510-286-0457  
Last EDR Contact: 09/19/2011  
Next Scheduled EDR Contact: 01/02/2012  
Data Release Frequency: No Update Planned

### SLIC REG 3: Spills, Leaks, Investigation & Cleanup Cost Recovery Listing

The SLIC (Spills, Leaks, Investigations and Cleanup) program is designed to protect and restore water quality from spills, leaks, and similar discharges.

Date of Government Version: 05/18/2006  
Date Data Arrived at EDR: 05/18/2006  
Date Made Active in Reports: 06/15/2006  
Number of Days to Update: 28

Source: California Regional Water Quality Control Board Central Coast Region (3)  
Telephone: 805-549-3147  
Last EDR Contact: 07/18/2011  
Next Scheduled EDR Contact: 10/31/2011  
Data Release Frequency: No Update Planned

### SLIC REG 4: Spills, Leaks, Investigation & Cleanup Cost Recovery Listing

The SLIC (Spills, Leaks, Investigations and Cleanup) program is designed to protect and restore water quality from spills, leaks, and similar discharges.

Date of Government Version: 11/17/2004  
Date Data Arrived at EDR: 11/18/2004  
Date Made Active in Reports: 01/04/2005  
Number of Days to Update: 47

Source: Region Water Quality Control Board Los Angeles Region (4)  
Telephone: 213-576-6600  
Last EDR Contact: 07/01/2011  
Next Scheduled EDR Contact: 10/17/2011  
Data Release Frequency: No Update Planned

### SLIC REG 5: Spills, Leaks, Investigation & Cleanup Cost Recovery Listing

The SLIC (Spills, Leaks, Investigations and Cleanup) program is designed to protect and restore water quality from spills, leaks, and similar discharges.

Date of Government Version: 04/01/2005  
Date Data Arrived at EDR: 04/05/2005  
Date Made Active in Reports: 04/21/2005  
Number of Days to Update: 16

Source: Regional Water Quality Control Board Central Valley Region (5)  
Telephone: 916-464-3291  
Last EDR Contact: 09/12/2011  
Next Scheduled EDR Contact: 12/26/2011  
Data Release Frequency: No Update Planned

### SLIC REG 6V: Spills, Leaks, Investigation & Cleanup Cost Recovery Listing

The SLIC (Spills, Leaks, Investigations and Cleanup) program is designed to protect and restore water quality from spills, leaks, and similar discharges.

Date of Government Version: 05/24/2005  
Date Data Arrived at EDR: 05/25/2005  
Date Made Active in Reports: 06/16/2005  
Number of Days to Update: 22

Source: Regional Water Quality Control Board, Victorville Branch  
Telephone: 619-241-6583  
Last EDR Contact: 08/15/2011  
Next Scheduled EDR Contact: 11/28/2011  
Data Release Frequency: No Update Planned

## GOVERNMENT RECORDS SEARCHED / DATA CURRENCY TRACKING

### SLIC REG 6L: SLIC Sites

The SLIC (Spills, Leaks, Investigations and Cleanup) program is designed to protect and restore water quality from spills, leaks, and similar discharges.

Date of Government Version: 09/07/2004  
Date Data Arrived at EDR: 09/07/2004  
Date Made Active in Reports: 10/12/2004  
Number of Days to Update: 35

Source: California Regional Water Quality Control Board, Lahontan Region  
Telephone: 530-542-5574  
Last EDR Contact: 08/15/2011  
Next Scheduled EDR Contact: 11/28/2011  
Data Release Frequency: No Update Planned

### SLIC REG 7: SLIC List

The SLIC (Spills, Leaks, Investigations and Cleanup) program is designed to protect and restore water quality from spills, leaks, and similar discharges.

Date of Government Version: 11/24/2004  
Date Data Arrived at EDR: 11/29/2004  
Date Made Active in Reports: 01/04/2005  
Number of Days to Update: 36

Source: California Regional Quality Control Board, Colorado River Basin Region  
Telephone: 760-346-7491  
Last EDR Contact: 08/01/2011  
Next Scheduled EDR Contact: 11/14/2011  
Data Release Frequency: No Update Planned

### SLIC REG 8: Spills, Leaks, Investigation & Cleanup Cost Recovery Listing

The SLIC (Spills, Leaks, Investigations and Cleanup) program is designed to protect and restore water quality from spills, leaks, and similar discharges.

Date of Government Version: 04/03/2008  
Date Data Arrived at EDR: 04/03/2008  
Date Made Active in Reports: 04/14/2008  
Number of Days to Update: 11

Source: California Region Water Quality Control Board Santa Ana Region (8)  
Telephone: 951-782-3298  
Last EDR Contact: 09/12/2011  
Next Scheduled EDR Contact: 12/26/2011  
Data Release Frequency: No Update Planned

### SLIC REG 9: Spills, Leaks, Investigation & Cleanup Cost Recovery Listing

The SLIC (Spills, Leaks, Investigations and Cleanup) program is designed to protect and restore water quality from spills, leaks, and similar discharges.

Date of Government Version: 09/10/2007  
Date Data Arrived at EDR: 09/11/2007  
Date Made Active in Reports: 09/28/2007  
Number of Days to Update: 17

Source: California Regional Water Quality Control Board San Diego Region (9)  
Telephone: 858-467-2980  
Last EDR Contact: 08/08/2011  
Next Scheduled EDR Contact: 11/21/2011  
Data Release Frequency: No Update Planned

### ***Lists of state and tribal registered storage tanks***

#### FEMA UST: Underground Storage Tank Listing

A listing of all FEMA owned underground storage tanks.

Date of Government Version: 10/14/2021  
Date Data Arrived at EDR: 11/05/2021  
Date Made Active in Reports: 02/01/2022  
Number of Days to Update: 88

Source: FEMA  
Telephone: 202-646-5797  
Last EDR Contact: 02/07/2022  
Next Scheduled EDR Contact: 04/18/2022  
Data Release Frequency: Varies

#### UST: Active UST Facilities

Active UST facilities gathered from the local regulatory agencies

Date of Government Version: 09/07/2021  
Date Data Arrived at EDR: 09/07/2021  
Date Made Active in Reports: 11/30/2021  
Number of Days to Update: 84

Source: SWRCB  
Telephone: 916-341-5851  
Last EDR Contact: 12/07/2021  
Next Scheduled EDR Contact: 03/21/2022  
Data Release Frequency: Semi-Annually

## GOVERNMENT RECORDS SEARCHED / DATA CURRENCY TRACKING

### UST CLOSURE: Proposed Closure of Underground Storage Tank (UST) Cases

UST cases that are being considered for closure by either the State Water Resources Control Board or the Executive Director have been posted for a 60-day public comment period. UST Case Closures being proposed for consideration by the State Water Resources Control Board. These are primarily UST cases that meet closure criteria under the decisional framework in State Water Board Resolution No. 92-49 and other Board orders. UST Case Closures proposed for consideration by the Executive Director pursuant to State Water Board Resolution No. 2012-0061. These are cases that meet the criteria of the Low-Threat UST Case Closure Policy. UST Case Closure Review Denials and Approved Orders.

|   |   |
|---|---|
| Date of Government Version: 08/18/2021  | Source: State Water Resources Control Board |
| Date Data Arrived at EDR: 09/08/2021    | Telephone: 916-327-7844                     |
| Date Made Active in Reports: 12/03/2021 | Last EDR Contact: 12/07/2021                |
| Number of Days to Update: 86            | Next Scheduled EDR Contact: 03/21/2022      |
|   | Data Release Frequency: Varies              |

### MILITARY UST SITES: Military UST Sites (GEOTRACKER)

Military ust sites

|   |   |
|---|---|
| Date of Government Version: 09/07/2021  | Source: State Water Resources Control Board |
| Date Data Arrived at EDR: 09/07/2021    | Telephone: 866-480-1028                     |
| Date Made Active in Reports: 11/29/2021 | Last EDR Contact: 12/07/2021                |
| Number of Days to Update: 83            | Next Scheduled EDR Contact: 03/21/2022      |
|   | Data Release Frequency: Varies              |

### AST: Aboveground Petroleum Storage Tank Facilities

A listing of aboveground storage tank petroleum storage tank locations.

|   |  |
|---|--|
| Date of Government Version: 07/06/2016  | Source: California Environmental Protection Agency |
| Date Data Arrived at EDR: 07/12/2016    | Telephone: 916-327-5092                            |
| Date Made Active in Reports: 09/19/2016 | Last EDR Contact: 12/08/2021                       |
| Number of Days to Update: 69            | Next Scheduled EDR Contact: 03/28/2022             |
|   | Data Release Frequency: Varies                     |

### INDIAN UST R9: Underground Storage Tanks on Indian Land

The Indian Underground Storage Tank (UST) database provides information about underground storage tanks on Indian land in EPA Region 9 (Arizona, California, Hawaii, Nevada, the Pacific Islands, and Tribal Nations).

|   |  |
|---|--|
| Date of Government Version: 05/27/2021  | Source: EPA Region 9                   |
| Date Data Arrived at EDR: 06/11/2021    | Telephone: 415-972-3368                |
| Date Made Active in Reports: 09/07/2021 | Last EDR Contact: 01/18/2022           |
| Number of Days to Update: 88            | Next Scheduled EDR Contact: 05/02/2022 |
|   | Data Release Frequency: Varies         |

### INDIAN UST R8: Underground Storage Tanks on Indian Land

The Indian Underground Storage Tank (UST) database provides information about underground storage tanks on Indian land in EPA Region 8 (Colorado, Montana, North Dakota, South Dakota, Utah, Wyoming and 27 Tribal Nations).

|   |  |
|---|--|
| Date of Government Version: 05/27/2021  | Source: EPA Region 8                   |
| Date Data Arrived at EDR: 06/11/2021    | Telephone: 303-312-6137                |
| Date Made Active in Reports: 09/07/2021 | Last EDR Contact: 01/18/2022           |
| Number of Days to Update: 88            | Next Scheduled EDR Contact: 05/02/2022 |
|   | Data Release Frequency: Varies         |

### INDIAN UST R7: Underground Storage Tanks on Indian Land

The Indian Underground Storage Tank (UST) database provides information about underground storage tanks on Indian land in EPA Region 7 (Iowa, Kansas, Missouri, Nebraska, and 9 Tribal Nations).

|   |  |
|---|--|
| Date of Government Version: 06/01/2021  | Source: EPA Region 7                   |
| Date Data Arrived at EDR: 06/11/2021    | Telephone: 913-551-7003                |
| Date Made Active in Reports: 09/07/2021 | Last EDR Contact: 01/18/2022           |
| Number of Days to Update: 88            | Next Scheduled EDR Contact: 05/02/2022 |
|   | Data Release Frequency: Varies         |



## GOVERNMENT RECORDS SEARCHED / DATA CURRENCY TRACKING

### INDIAN UST R5: Underground Storage Tanks on Indian Land

The Indian Underground Storage Tank (UST) database provides information about underground storage tanks on Indian land in EPA Region 5 (Michigan, Minnesota and Wisconsin and Tribal Nations).

|   |  |
|---|--|
| Date of Government Version: 04/06/2021  | Source: EPA Region 5                   |
| Date Data Arrived at EDR: 06/11/2021    | Telephone: 312-886-6136                |
| Date Made Active in Reports: 09/07/2021 | Last EDR Contact: 01/18/2022           |
| Number of Days to Update: 88            | Next Scheduled EDR Contact: 05/02/2022 |
|   | Data Release Frequency: Varies         |

### INDIAN UST R10: Underground Storage Tanks on Indian Land

The Indian Underground Storage Tank (UST) database provides information about underground storage tanks on Indian land in EPA Region 10 (Alaska, Idaho, Oregon, Washington, and Tribal Nations).

|   |  |
|---|--|
| Date of Government Version: 04/27/2021  | Source: EPA Region 10                  |
| Date Data Arrived at EDR: 06/11/2021    | Telephone: 206-553-2857                |
| Date Made Active in Reports: 09/07/2021 | Last EDR Contact: 01/18/2022           |
| Number of Days to Update: 88            | Next Scheduled EDR Contact: 05/02/2022 |
|   | Data Release Frequency: Varies         |

### INDIAN UST R1: Underground Storage Tanks on Indian Land

The Indian Underground Storage Tank (UST) database provides information about underground storage tanks on Indian land in EPA Region 1 (Connecticut, Maine, Massachusetts, New Hampshire, Rhode Island, Vermont and ten Tribal Nations).

|   |  |
|---|--|
| Date of Government Version: 04/28/2021  | Source: EPA, Region 1                  |
| Date Data Arrived at EDR: 06/11/2021    | Telephone: 617-918-1313                |
| Date Made Active in Reports: 09/07/2021 | Last EDR Contact: 01/18/2022           |
| Number of Days to Update: 88            | Next Scheduled EDR Contact: 05/02/2022 |
|   | Data Release Frequency: Varies         |

### INDIAN UST R4: Underground Storage Tanks on Indian Land

The Indian Underground Storage Tank (UST) database provides information about underground storage tanks on Indian land in EPA Region 4 (Alabama, Florida, Georgia, Kentucky, Mississippi, North Carolina, South Carolina, Tennessee and Tribal Nations)

|   |  |
|---|--|
| Date of Government Version: 05/28/2021  | Source: EPA Region 4                   |
| Date Data Arrived at EDR: 06/22/2021    | Telephone: 404-562-9424                |
| Date Made Active in Reports: 09/20/2021 | Last EDR Contact: 01/18/2022           |
| Number of Days to Update: 90            | Next Scheduled EDR Contact: 05/02/2022 |
|   | Data Release Frequency: Varies         |

### INDIAN UST R6: Underground Storage Tanks on Indian Land

The Indian Underground Storage Tank (UST) database provides information about underground storage tanks on Indian land in EPA Region 6 (Louisiana, Arkansas, Oklahoma, New Mexico, Texas and 65 Tribes).

|   |  |
|---|--|
| Date of Government Version: 05/17/2021  | Source: EPA Region 6                   |
| Date Data Arrived at EDR: 06/11/2021    | Telephone: 214-665-7591                |
| Date Made Active in Reports: 09/07/2021 | Last EDR Contact: 01/18/2022           |
| Number of Days to Update: 88            | Next Scheduled EDR Contact: 05/02/2022 |
|   | Data Release Frequency: Varies         |

### ***Lists of state and tribal voluntary cleanup sites***

#### VCP: Voluntary Cleanup Program Properties

Contains low threat level properties with either confirmed or unconfirmed releases and the project proponents have request that DTSC oversee investigation and/or cleanup activities and have agreed to provide coverage for DTSC's costs.

## GOVERNMENT RECORDS SEARCHED / DATA CURRENCY TRACKING

Date of Government Version: 10/25/2021  
Date Data Arrived at EDR: 10/26/2021  
Date Made Active in Reports: 01/14/2022  
Number of Days to Update: 80

Source: Department of Toxic Substances Control  
Telephone: 916-323-3400  
Last EDR Contact: 01/25/2022  
Next Scheduled EDR Contact: 05/09/2022  
Data Release Frequency: Quarterly

### INDIAN VCP R7: Voluntary Cleanup Priority Listing

A listing of voluntary cleanup priority sites located on Indian Land located in Region 7.

Date of Government Version: 03/20/2008  
Date Data Arrived at EDR: 04/22/2008  
Date Made Active in Reports: 05/19/2008  
Number of Days to Update: 27

Source: EPA, Region 7  
Telephone: 913-551-7365  
Last EDR Contact: 07/08/2021  
Next Scheduled EDR Contact: 07/20/2009  
Data Release Frequency: Varies

### INDIAN VCP R1: Voluntary Cleanup Priority Listing

A listing of voluntary cleanup priority sites located on Indian Land located in Region 1.

Date of Government Version: 07/27/2015  
Date Data Arrived at EDR: 09/29/2015  
Date Made Active in Reports: 02/18/2016  
Number of Days to Update: 142

Source: EPA, Region 1  
Telephone: 617-918-1102  
Last EDR Contact: 12/14/2021  
Next Scheduled EDR Contact: 04/04/2022  
Data Release Frequency: Varies

### ***Lists of state and tribal brownfield sites***

#### BROWNFIELDS: Considered Brownfields Sites Listing

A listing of sites the SWRCB considers to be Brownfields since these are sites have come to them through the MOA Process.

Date of Government Version: 09/20/2021  
Date Data Arrived at EDR: 09/21/2021  
Date Made Active in Reports: 12/08/2021  
Number of Days to Update: 78

Source: State Water Resources Control Board  
Telephone: 916-323-7905  
Last EDR Contact: 12/16/2021  
Next Scheduled EDR Contact: 04/04/2022  
Data Release Frequency: Quarterly

### **ADDITIONAL ENVIRONMENTAL RECORDS**

#### ***Local Brownfield lists***

##### US BROWNFIELDS: A Listing of Brownfields Sites

Brownfields are real property, the expansion, redevelopment, or reuse of which may be complicated by the presence or potential presence of a hazardous substance, pollutant, or contaminant. Cleaning up and reinvesting in these properties takes development pressures off of undeveloped, open land, and both improves and protects the environment. Assessment, Cleanup and Redevelopment Exchange System (ACRES) stores information reported by EPA Brownfields grant recipients on brownfields properties assessed or cleaned up with grant funding as well as information on Targeted Brownfields Assessments performed by EPA Regions. A listing of ACRES Brownfield sites is obtained from Cleanups in My Community. Cleanups in My Community provides information on Brownfields properties for which information is reported back to EPA, as well as areas served by Brownfields grant programs.

Date of Government Version: 06/10/2021  
Date Data Arrived at EDR: 06/10/2021  
Date Made Active in Reports: 08/17/2021  
Number of Days to Update: 68

Source: Environmental Protection Agency  
Telephone: 202-566-2777  
Last EDR Contact: 12/08/2021  
Next Scheduled EDR Contact: 03/28/2022  
Data Release Frequency: Semi-Annually

#### ***Local Lists of Landfill / Solid Waste Disposal Sites***

##### WMUDS/SWAT: Waste Management Unit Database

Waste Management Unit Database System. WMUDS is used by the State Water Resources Control Board staff and the Regional Water Quality Control Boards for program tracking and inventory of waste management units. WMUDS is composed of the following databases: Facility Information, Scheduled Inspections Information, Waste Management Unit Information, SWAT Program Information, SWAT Report Summary Information, SWAT Report Summary Data, Chapter 15 (formerly Subchapter 15) Information, Chapter 15 Monitoring Parameters, TPCA Program Information, RCRA Program Information, Closure Information, and Interested Parties Information.

## GOVERNMENT RECORDS SEARCHED / DATA CURRENCY TRACKING

Date of Government Version: 04/01/2000  
Date Data Arrived at EDR: 04/10/2000  
Date Made Active in Reports: 05/10/2000  
Number of Days to Update: 30

Source: State Water Resources Control Board  
Telephone: 916-227-4448  
Last EDR Contact: 01/24/2022  
Next Scheduled EDR Contact: 05/09/2022  
Data Release Frequency: No Update Planned

### SWRCY: Recycler Database

A listing of recycling facilities in California.

Date of Government Version: 09/07/2021  
Date Data Arrived at EDR: 09/08/2021  
Date Made Active in Reports: 11/29/2021  
Number of Days to Update: 82

Source: Department of Conservation  
Telephone: 916-323-3836  
Last EDR Contact: 12/07/2021  
Next Scheduled EDR Contact: 03/21/2022  
Data Release Frequency: Quarterly

### HAULERS: Registered Waste Tire Haulers Listing

A listing of registered waste tire haulers.

Date of Government Version: 09/14/2021  
Date Data Arrived at EDR: 11/11/2021  
Date Made Active in Reports: 11/23/2021  
Number of Days to Update: 12

Source: Integrated Waste Management Board  
Telephone: 916-341-6422  
Last EDR Contact: 02/07/2022  
Next Scheduled EDR Contact: 05/23/2022  
Data Release Frequency: Varies

### INDIAN ODI: Report on the Status of Open Dumps on Indian Lands

Location of open dumps on Indian land.

Date of Government Version: 12/31/1998  
Date Data Arrived at EDR: 12/03/2007  
Date Made Active in Reports: 01/24/2008  
Number of Days to Update: 52

Source: Environmental Protection Agency  
Telephone: 703-308-8245  
Last EDR Contact: 01/24/2022  
Next Scheduled EDR Contact: 05/09/2022  
Data Release Frequency: Varies

### ODI: Open Dump Inventory

An open dump is defined as a disposal facility that does not comply with one or more of the Part 257 or Part 258 Subtitle D Criteria.

Date of Government Version: 06/30/1985  
Date Data Arrived at EDR: 08/09/2004  
Date Made Active in Reports: 09/17/2004  
Number of Days to Update: 39

Source: Environmental Protection Agency  
Telephone: 800-424-9346  
Last EDR Contact: 06/09/2004  
Next Scheduled EDR Contact: N/A  
Data Release Frequency: No Update Planned

### DEBRIS REGION 9: Torres Martinez Reservation Illegal Dump Site Locations

A listing of illegal dump sites location on the Torres Martinez Indian Reservation located in eastern Riverside County and northern Imperial County, California.

Date of Government Version: 01/12/2009  
Date Data Arrived at EDR: 05/07/2009  
Date Made Active in Reports: 09/21/2009  
Number of Days to Update: 137

Source: EPA, Region 9  
Telephone: 415-947-4219  
Last EDR Contact: 01/13/2022  
Next Scheduled EDR Contact: 05/02/2022  
Data Release Frequency: No Update Planned

### IHS OPEN DUMPS: Open Dumps on Indian Land

A listing of all open dumps located on Indian Land in the United States.

Date of Government Version: 04/01/2014  
Date Data Arrived at EDR: 08/06/2014  
Date Made Active in Reports: 01/29/2015  
Number of Days to Update: 176

Source: Department of Health & Human Services, Indian Health Service  
Telephone: 301-443-1452  
Last EDR Contact: 01/28/2022  
Next Scheduled EDR Contact: 05/09/2022  
Data Release Frequency: Varies

# GOVERNMENT RECORDS SEARCHED / DATA CURRENCY TRACKING

## **Local Lists of Hazardous waste / Contaminated Sites**

### **US HIST CDL: National Clandestine Laboratory Register**

A listing of clandestine drug lab locations that have been removed from the DEAs National Clandestine Laboratory Register.

Date of Government Version: 05/18/2021  
Date Data Arrived at EDR: 05/18/2021  
Date Made Active in Reports: 08/03/2021  
Number of Days to Update: 77

Source: Drug Enforcement Administration  
Telephone: 202-307-1000  
Last EDR Contact: 11/16/2021  
Next Scheduled EDR Contact: 03/07/2022  
Data Release Frequency: No Update Planned

### **HIST CAL-SITES: Calsites Database**

The Calsites database contains potential or confirmed hazardous substance release properties. In 1996, California EPA reevaluated and significantly reduced the number of sites in the Calsites database. No longer updated by the state agency. It has been replaced by ENVIROSTOR.

Date of Government Version: 08/08/2005  
Date Data Arrived at EDR: 08/03/2006  
Date Made Active in Reports: 08/24/2006  
Number of Days to Update: 21

Source: Department of Toxic Substance Control  
Telephone: 916-323-3400  
Last EDR Contact: 02/23/2009  
Next Scheduled EDR Contact: 05/25/2009  
Data Release Frequency: No Update Planned

### **SCH: School Property Evaluation Program**

This category contains proposed and existing school sites that are being evaluated by DTSC for possible hazardous materials contamination. In some cases, these properties may be listed in the CalSites category depending on the level of threat to public health and safety or the environment they pose.

Date of Government Version: 10/25/2021  
Date Data Arrived at EDR: 10/26/2021  
Date Made Active in Reports: 01/14/2022  
Number of Days to Update: 80

Source: Department of Toxic Substances Control  
Telephone: 916-323-3400  
Last EDR Contact: 01/25/2022  
Next Scheduled EDR Contact: 05/09/2022  
Data Release Frequency: Quarterly

### **CDL: Clandestine Drug Labs**

A listing of drug lab locations. Listing of a location in this database does not indicate that any illegal drug lab materials were or were not present there, and does not constitute a determination that the location either requires or does not require additional cleanup work.

Date of Government Version: 12/31/2019  
Date Data Arrived at EDR: 01/20/2021  
Date Made Active in Reports: 04/08/2021  
Number of Days to Update: 78

Source: Department of Toxic Substances Control  
Telephone: 916-255-6504  
Last EDR Contact: 01/13/2022  
Next Scheduled EDR Contact: 04/18/2022  
Data Release Frequency: Varies

### **TOXIC PITS: Toxic Pits Cleanup Act Sites**

Toxic PITS Cleanup Act Sites. TOXIC PITS identifies sites suspected of containing hazardous substances where cleanup has not yet been completed.

Date of Government Version: 07/01/1995  
Date Data Arrived at EDR: 08/30/1995  
Date Made Active in Reports: 09/26/1995  
Number of Days to Update: 27

Source: State Water Resources Control Board  
Telephone: 916-227-4364  
Last EDR Contact: 01/26/2009  
Next Scheduled EDR Contact: 04/27/2009  
Data Release Frequency: No Update Planned

### **CERS HAZ WASTE: CERS HAZ WASTE**

List of sites in the California Environmental Protection Agency (CalEPA) Regulated Site Portal which fall under the Hazardous Chemical Management, Hazardous Waste Onsite Treatment, Household Hazardous Waste Collection, Hazardous Waste Generator, and RCRA LQ HW Generator programs.

## GOVERNMENT RECORDS SEARCHED / DATA CURRENCY TRACKING

Date of Government Version: 10/18/2021  
Date Data Arrived at EDR: 10/19/2021  
Date Made Active in Reports: 01/12/2022  
Number of Days to Update: 85

Source: CalEPA  
Telephone: 916-323-2514  
Last EDR Contact: 01/19/2022  
Next Scheduled EDR Contact: 05/02/2022  
Data Release Frequency: Quarterly

### US CDL: Clandestine Drug Labs

A listing of clandestine drug lab locations. The U.S. Department of Justice ("the Department") provides this web site as a public service. It contains addresses of some locations where law enforcement agencies reported they found chemicals or other items that indicated the presence of either clandestine drug laboratories or dumpsites. In most cases, the source of the entries is not the Department, and the Department has not verified the entry and does not guarantee its accuracy. Members of the public must verify the accuracy of all entries by, for example, contacting local law enforcement and local health departments.

Date of Government Version: 05/18/2021  
Date Data Arrived at EDR: 05/18/2021  
Date Made Active in Reports: 08/03/2021  
Number of Days to Update: 77

Source: Drug Enforcement Administration  
Telephone: 202-307-1000  
Last EDR Contact: 11/16/2021  
Next Scheduled EDR Contact: 03/07/2022  
Data Release Frequency: Quarterly

### AQUEOUS FOAM: Former Fire Training Facility Assessments Listing

Airports shown on this list are those believed to use Aqueous Film Forming Foam (AFFF), and certified by the Federal Aviation Administration (FAA) under Title 14, Code of Federal Regulations (CFR), Part 139 (14 CFR Part 139). This list was created by SWRCB using information available from the FAA. Location points shown are from the latitude and longitude listed on the FAA airport master record.

Date of Government Version: 12/01/2019  
Date Data Arrived at EDR: 08/19/2021  
Date Made Active in Reports: 10/28/2021  
Number of Days to Update: 70

Source: State Water Resources Control Board  
Telephone: 916-341-5455  
Last EDR Contact: 12/10/2021  
Next Scheduled EDR Contact: 03/21/2022  
Data Release Frequency: Varies

### PFAS: PFAS Contamination Site Location Listing

A listing of PFAS contaminated sites included in the GeoTracker database.

Date of Government Version: 09/07/2021  
Date Data Arrived at EDR: 09/08/2021  
Date Made Active in Reports: 12/01/2021  
Number of Days to Update: 84

Source: State Water Resources Control Board  
Telephone: 866-480-1028  
Last EDR Contact: 12/07/2021  
Next Scheduled EDR Contact: 03/21/2022  
Data Release Frequency: Varies

### Local Lists of Registered Storage Tanks

#### SWEEPS UST: SWEEPS UST Listing

Statewide Environmental Evaluation and Planning System. This underground storage tank listing was updated and maintained by a company contacted by the SWRCB in the early 1990's. The listing is no longer updated or maintained. The local agency is the contact for more information on a site on the SWEEPS list.

Date of Government Version: 06/01/1994  
Date Data Arrived at EDR: 07/07/2005  
Date Made Active in Reports: 08/11/2005  
Number of Days to Update: 35

Source: State Water Resources Control Board  
Telephone: N/A  
Last EDR Contact: 06/03/2005  
Next Scheduled EDR Contact: N/A  
Data Release Frequency: No Update Planned

#### HIST UST: Hazardous Substance Storage Container Database

The Hazardous Substance Storage Container Database is a historical listing of UST sites. Refer to local/county source for current data.

Date of Government Version: 10/15/1990  
Date Data Arrived at EDR: 01/25/1991  
Date Made Active in Reports: 02/12/1991  
Number of Days to Update: 18

Source: State Water Resources Control Board  
Telephone: 916-341-5851  
Last EDR Contact: 07/26/2001  
Next Scheduled EDR Contact: N/A  
Data Release Frequency: No Update Planned

## GOVERNMENT RECORDS SEARCHED / DATA CURRENCY TRACKING

### SAN FRANCISCO AST: Aboveground Storage Tank Site Listing

Aboveground storage tank sites

Date of Government Version: 11/04/2021  
Date Data Arrived at EDR: 11/05/2021  
Date Made Active in Reports: 01/24/2022  
Number of Days to Update: 80

Source: San Francisco County Department of Public Health  
Telephone: 415-252-3896  
Last EDR Contact: 01/28/2022  
Next Scheduled EDR Contact: 05/16/2022  
Data Release Frequency: Varies

### CERS TANKS: California Environmental Reporting System (CERS) Tanks

List of sites in the California Environmental Protection Agency (CalEPA) Regulated Site Portal which fall under the Aboveground Petroleum Storage and Underground Storage Tank regulatory programs.

Date of Government Version: 10/18/2021  
Date Data Arrived at EDR: 10/19/2021  
Date Made Active in Reports: 01/12/2022  
Number of Days to Update: 85

Source: California Environmental Protection Agency  
Telephone: 916-323-2514  
Last EDR Contact: 01/19/2022  
Next Scheduled EDR Contact: 05/02/2022  
Data Release Frequency: Quarterly

### CA FID UST: Facility Inventory Database

The Facility Inventory Database (FID) contains a historical listing of active and inactive underground storage tank locations from the State Water Resource Control Board. Refer to local/county source for current data.

Date of Government Version: 10/31/1994  
Date Data Arrived at EDR: 09/05/1995  
Date Made Active in Reports: 09/29/1995  
Number of Days to Update: 24

Source: California Environmental Protection Agency  
Telephone: 916-341-5851  
Last EDR Contact: 12/28/1998  
Next Scheduled EDR Contact: N/A  
Data Release Frequency: No Update Planned

### Local Land Records

#### LIENS: Environmental Liens Listing

A listing of property locations with environmental liens for California where DTSC is a lien holder.

Date of Government Version: 08/25/2021  
Date Data Arrived at EDR: 09/03/2021  
Date Made Active in Reports: 11/22/2021  
Number of Days to Update: 80

Source: Department of Toxic Substances Control  
Telephone: 916-323-3400  
Last EDR Contact: 11/22/2021  
Next Scheduled EDR Contact: 03/14/2022  
Data Release Frequency: Varies

#### LIENS 2: CERCLA Lien Information

A Federal CERCLA ('Superfund') lien can exist by operation of law at any site or property at which EPA has spent Superfund monies. These monies are spent to investigate and address releases and threatened releases of contamination. CERCLIS provides information as to the identity of these sites and properties.

Date of Government Version: 10/20/2021  
Date Data Arrived at EDR: 11/05/2021  
Date Made Active in Reports: 11/29/2021  
Number of Days to Update: 24

Source: Environmental Protection Agency  
Telephone: 202-564-6023  
Last EDR Contact: 02/03/2022  
Next Scheduled EDR Contact: 04/11/2022  
Data Release Frequency: Semi-Annually

#### DEED: Deed Restriction Listing

## GOVERNMENT RECORDS SEARCHED / DATA CURRENCY TRACKING

Site Mitigation and Brownfields Reuse Program Facility Sites with Deed Restrictions & Hazardous Waste Management Program Facility Sites with Deed / Land Use Restriction. The DTSC Site Mitigation and Brownfields Reuse Program (SMBRP) list includes sites cleaned up under the program's oversight and generally does not include current or former hazardous waste facilities that required a hazardous waste facility permit. The list represents deed restrictions that are active. Some sites have multiple deed restrictions. The DTSC Hazardous Waste Management Program (HWMP) has developed a list of current or former hazardous waste facilities that have a recorded land use restriction at the local county recorder's office. The land use restrictions on this list were required by the DTSC HWMP as a result of the presence of hazardous substances that remain on site after the facility (or part of the facility) has been closed or cleaned up. The types of land use restriction include deed notice, deed restriction, or a land use restriction that binds current and future owners.

|   |  |
|---|--|
| Date of Government Version: 08/30/2021  | Source: DTSC and SWRCB                 |
| Date Data Arrived at EDR: 08/31/2021    | Telephone: 916-323-3400                |
| Date Made Active in Reports: 11/19/2021 | Last EDR Contact: 11/30/2021           |
| Number of Days to Update: 80            | Next Scheduled EDR Contact: 03/14/2022 |
|   | Data Release Frequency: Semi-Annually  |

### **Records of Emergency Release Reports**

#### **HMIRS: Hazardous Materials Information Reporting System**

Hazardous Materials Incident Report System. HMIRS contains hazardous material spill incidents reported to DOT.

|   |   |
|---|---|
| Date of Government Version: 09/12/2021  | Source: U.S. Department of Transportation |
| Date Data Arrived at EDR: 09/13/2021    | Telephone: 202-366-4555                   |
| Date Made Active in Reports: 09/28/2021 | Last EDR Contact: 12/16/2021              |
| Number of Days to Update: 15            | Next Scheduled EDR Contact: 04/04/2022    |
|   | Data Release Frequency: Quarterly         |

#### **CHMIRS: California Hazardous Material Incident Report System**

California Hazardous Material Incident Reporting System. CHMIRS contains information on reported hazardous material incidents (accidental releases or spills).

|   |  |
|---|--|
| Date of Government Version: 09/30/2021  | Source: Office of Emergency Services   |
| Date Data Arrived at EDR: 10/19/2021    | Telephone: 916-845-8400                |
| Date Made Active in Reports: 01/12/2022 | Last EDR Contact: 01/19/2022           |
| Number of Days to Update: 85            | Next Scheduled EDR Contact: 05/02/2022 |
|   | Data Release Frequency: Semi-Annually  |

#### **LDS: Land Disposal Sites Listing (GEOTRACKER)**

Land Disposal sites (Landfills) included in GeoTracker. GeoTracker is the Water Boards data management system for sites that impact, or have the potential to impact, water quality in California, with emphasis on groundwater.

|   |   |
|---|---|
| Date of Government Version: 09/07/2021  | Source: State Water Quality Control Board |
| Date Data Arrived at EDR: 09/07/2021    | Telephone: 866-480-1028                   |
| Date Made Active in Reports: 11/29/2021 | Last EDR Contact: 12/07/2021              |
| Number of Days to Update: 83            | Next Scheduled EDR Contact: 03/21/2022    |
|   | Data Release Frequency: Quarterly         |

#### **MCS: Military Cleanup Sites Listing (GEOTRACKER)**

Military sites (consisting of: Military UST sites; Military Privatized sites; and Military Cleanup sites [formerly known as DoD non UST]) included in GeoTracker. GeoTracker is the Water Boards data management system for sites that impact, or have the potential to impact, water quality in California, with emphasis on groundwater.

|   |   |
|---|---|
| Date of Government Version: 09/07/2021  | Source: State Water Resources Control Board |
| Date Data Arrived at EDR: 09/07/2021    | Telephone: 866-480-1028                     |
| Date Made Active in Reports: 11/29/2021 | Last EDR Contact: 12/07/2021                |
| Number of Days to Update: 83            | Next Scheduled EDR Contact: 03/21/2022      |
|   | Data Release Frequency: Quarterly           |

## GOVERNMENT RECORDS SEARCHED / DATA CURRENCY TRACKING

### SPILLS 90: SPILLS90 data from FirstSearch

Spills 90 includes those spill and release records available exclusively from FirstSearch databases. Typically, they may include chemical, oil and/or hazardous substance spills recorded after 1990. Duplicate records that are already included in EDR incident and release records are not included in Spills 90.

Date of Government Version: 06/06/2012

Source: FirstSearch

Date Data Arrived at EDR: 01/03/2013

Telephone: N/A

Date Made Active in Reports: 02/22/2013

Last EDR Contact: 01/03/2013

Number of Days to Update: 50

Next Scheduled EDR Contact: N/A

Data Release Frequency: No Update Planned

### Other Ascertainable Records

#### RCRA NonGen / NLR: RCRA - Non Generators / No Longer Regulated

RCRAInfo is EPA's comprehensive information system, providing access to data supporting the Resource Conservation and Recovery Act (RCRA) of 1976 and the Hazardous and Solid Waste Amendments (HSWA) of 1984. The database includes selective information on sites which generate, transport, store, treat and/or dispose of hazardous waste as defined by the Resource Conservation and Recovery Act (RCRA). Non-Generators do not presently generate hazardous waste.

Date of Government Version: 09/13/2021

Source: Environmental Protection Agency

Date Data Arrived at EDR: 09/15/2021

Telephone: (415) 495-8895

Date Made Active in Reports: 10/12/2021

Last EDR Contact: 12/17/2021

Number of Days to Update: 27

Next Scheduled EDR Contact: 04/04/2022

Data Release Frequency: Quarterly

#### FUDS: Formerly Used Defense Sites

The listing includes locations of Formerly Used Defense Sites properties where the US Army Corps of Engineers is actively working or will take necessary cleanup actions.

Date of Government Version: 08/10/2021

Source: U.S. Army Corps of Engineers

Date Data Arrived at EDR: 08/17/2021

Telephone: 202-528-4285

Date Made Active in Reports: 10/22/2021

Last EDR Contact: 11/16/2021

Number of Days to Update: 66

Next Scheduled EDR Contact: 02/28/2022

Data Release Frequency: Varies

#### DOD: Department of Defense Sites

This data set consists of federally owned or administered lands, administered by the Department of Defense, that have any area equal to or greater than 640 acres of the United States, Puerto Rico, and the U.S. Virgin Islands.

Date of Government Version: 12/31/2005

Source: USGS

Date Data Arrived at EDR: 11/10/2006

Telephone: 888-275-8747

Date Made Active in Reports: 01/11/2007

Last EDR Contact: 01/14/2022

Number of Days to Update: 62

Next Scheduled EDR Contact: 04/25/2022

Data Release Frequency: Semi-Annually

#### FEDLAND: Federal and Indian Lands

Federally and Indian administrated lands of the United States. Lands included are administrated by: Army Corps of Engineers, Bureau of Reclamation, National Wild and Scenic River, National Wildlife Refuge, Public Domain Land, Wilderness, Wilderness Study Area, Wildlife Management Area, Bureau of Indian Affairs, Bureau of Land Management, Department of Justice, Forest Service, Fish and Wildlife Service, National Park Service.

Date of Government Version: 04/02/2018

Source: U.S. Geological Survey

Date Data Arrived at EDR: 04/11/2018

Telephone: 888-275-8747

Date Made Active in Reports: 11/06/2019

Last EDR Contact: 01/07/2022

Number of Days to Update: 574

Next Scheduled EDR Contact: 04/18/2022

Data Release Frequency: N/A

#### SCRD DRYCLEANERS: State Coalition for Remediation of Drycleaners Listing

The State Coalition for Remediation of Drycleaners was established in 1998, with support from the U.S. EPA Office of Superfund Remediation and Technology Innovation. It is comprised of representatives of states with established drycleaner remediation programs. Currently the member states are Alabama, Connecticut, Florida, Illinois, Kansas, Minnesota, Missouri, North Carolina, Oregon, South Carolina, Tennessee, Texas, and Wisconsin.



## GOVERNMENT RECORDS SEARCHED / DATA CURRENCY TRACKING

Date of Government Version: 01/01/2017  
Date Data Arrived at EDR: 02/03/2017  
Date Made Active in Reports: 04/07/2017  
Number of Days to Update: 63

Source: Environmental Protection Agency  
Telephone: 615-532-8599  
Last EDR Contact: 11/08/2021  
Next Scheduled EDR Contact: 02/21/2022  
Data Release Frequency: Varies

### US FIN ASSUR: Financial Assurance Information

All owners and operators of facilities that treat, store, or dispose of hazardous waste are required to provide proof that they will have sufficient funds to pay for the clean up, closure, and post-closure care of their facilities.

Date of Government Version: 09/13/2021  
Date Data Arrived at EDR: 09/15/2021  
Date Made Active in Reports: 09/28/2021  
Number of Days to Update: 13

Source: Environmental Protection Agency  
Telephone: 202-566-1917  
Last EDR Contact: 12/17/2021  
Next Scheduled EDR Contact: 04/04/2022  
Data Release Frequency: Quarterly

### EPA WATCH LIST: EPA WATCH LIST

EPA maintains a "Watch List" to facilitate dialogue between EPA, state and local environmental agencies on enforcement matters relating to facilities with alleged violations identified as either significant or high priority. Being on the Watch List does not mean that the facility has actually violated the law only that an investigation by EPA or a state or local environmental agency has led those organizations to allege that an unproven violation has in fact occurred. Being on the Watch List does not represent a higher level of concern regarding the alleged violations that were detected, but instead indicates cases requiring additional dialogue between EPA, state and local agencies - primarily because of the length of time the alleged violation has gone unaddressed or unresolved.

Date of Government Version: 08/30/2013  
Date Data Arrived at EDR: 03/21/2014  
Date Made Active in Reports: 06/17/2014  
Number of Days to Update: 88

Source: Environmental Protection Agency  
Telephone: 617-520-3000  
Last EDR Contact: 02/01/2022  
Next Scheduled EDR Contact: 05/16/2022  
Data Release Frequency: Quarterly

### 2020 COR ACTION: 2020 Corrective Action Program List

The EPA has set ambitious goals for the RCRA Corrective Action program by creating the 2020 Corrective Action Universe. This RCRA cleanup baseline includes facilities expected to need corrective action. The 2020 universe contains a wide variety of sites. Some properties are heavily contaminated while others were contaminated but have since been cleaned up. Still others have not been fully investigated yet, and may require little or no remediation. Inclusion in the 2020 Universe does not necessarily imply failure on the part of a facility to meet its RCRA obligations.

Date of Government Version: 09/30/2017  
Date Data Arrived at EDR: 05/08/2018  
Date Made Active in Reports: 07/20/2018  
Number of Days to Update: 73

Source: Environmental Protection Agency  
Telephone: 703-308-4044  
Last EDR Contact: 02/03/2022  
Next Scheduled EDR Contact: 05/16/2022  
Data Release Frequency: Varies

### TSCA: Toxic Substances Control Act

Toxic Substances Control Act. TSCA identifies manufacturers and importers of chemical substances included on the TSCA Chemical Substance Inventory list. It includes data on the production volume of these substances by plant site.

Date of Government Version: 12/31/2016  
Date Data Arrived at EDR: 06/17/2020  
Date Made Active in Reports: 09/10/2020  
Number of Days to Update: 85

Source: EPA  
Telephone: 202-260-5521  
Last EDR Contact: 12/17/2021  
Next Scheduled EDR Contact: 03/28/2022  
Data Release Frequency: Every 4 Years

### TRIS: Toxic Chemical Release Inventory System

Toxic Release Inventory System. TRIS identifies facilities which release toxic chemicals to the air, water and land in reportable quantities under SARA Title III Section 313.

## GOVERNMENT RECORDS SEARCHED / DATA CURRENCY TRACKING

Date of Government Version: 12/31/2018  
Date Data Arrived at EDR: 08/14/2020  
Date Made Active in Reports: 11/04/2020  
Number of Days to Update: 82

Source: EPA  
Telephone: 202-566-0250  
Last EDR Contact: 11/16/2021  
Next Scheduled EDR Contact: 02/28/2022  
Data Release Frequency: Annually

### SSTS: Section 7 Tracking Systems

Section 7 of the Federal Insecticide, Fungicide and Rodenticide Act, as amended (92 Stat. 829) requires all registered pesticide-producing establishments to submit a report to the Environmental Protection Agency by March 1st each year. Each establishment must report the types and amounts of pesticides, active ingredients and devices being produced, and those having been produced and sold or distributed in the past year.

Date of Government Version: 10/18/2021  
Date Data Arrived at EDR: 10/20/2021  
Date Made Active in Reports: 01/10/2022  
Number of Days to Update: 82

Source: EPA  
Telephone: 202-564-4203  
Last EDR Contact: 01/19/2022  
Next Scheduled EDR Contact: 05/02/2022  
Data Release Frequency: Annually

### ROD: Records Of Decision

Record of Decision. ROD documents mandate a permanent remedy at an NPL (Superfund) site containing technical and health information to aid in the cleanup.

Date of Government Version: 10/20/2021  
Date Data Arrived at EDR: 11/05/2021  
Date Made Active in Reports: 11/29/2021  
Number of Days to Update: 24

Source: EPA  
Telephone: 703-416-0223  
Last EDR Contact: 02/03/2022  
Next Scheduled EDR Contact: 03/14/2022  
Data Release Frequency: Annually

### RMP: Risk Management Plans

When Congress passed the Clean Air Act Amendments of 1990, it required EPA to publish regulations and guidance for chemical accident prevention at facilities using extremely hazardous substances. The Risk Management Program Rule (RMP Rule) was written to implement Section 112(r) of these amendments. The rule, which built upon existing industry codes and standards, requires companies of all sizes that use certain flammable and toxic substances to develop a Risk Management Program, which includes a(n): Hazard assessment that details the potential effects of an accidental release, an accident history of the last five years, and an evaluation of worst-case and alternative accidental releases; Prevention program that includes safety precautions and maintenance, monitoring, and employee training measures; and Emergency response program that spells out emergency health care, employee training measures and procedures for informing the public and response agencies (e.g the fire department) should an accident occur.

Date of Government Version: 10/20/2021  
Date Data Arrived at EDR: 11/05/2021  
Date Made Active in Reports: 11/12/2021  
Number of Days to Update: 7

Source: Environmental Protection Agency  
Telephone: 202-564-8600  
Last EDR Contact: 01/18/2022  
Next Scheduled EDR Contact: 05/02/2022  
Data Release Frequency: Varies

### RAATS: RCRA Administrative Action Tracking System

RCRA Administration Action Tracking System. RAATS contains records based on enforcement actions issued under RCRA pertaining to major violators and includes administrative and civil actions brought by the EPA. For administration actions after September 30, 1995, data entry in the RAATS database was discontinued. EPA will retain a copy of the database for historical records. It was necessary to terminate RAATS because a decrease in agency resources made it impossible to continue to update the information contained in the database.

Date of Government Version: 04/17/1995  
Date Data Arrived at EDR: 07/03/1995  
Date Made Active in Reports: 08/07/1995  
Number of Days to Update: 35

Source: EPA  
Telephone: 202-564-4104  
Last EDR Contact: 06/02/2008  
Next Scheduled EDR Contact: 09/01/2008  
Data Release Frequency: No Update Planned

## GOVERNMENT RECORDS SEARCHED / DATA CURRENCY TRACKING

### PRP: Potentially Responsible Parties

A listing of verified Potentially Responsible Parties

|   |  |
|---|--|
| Date of Government Version: 10/20/2021  | Source: EPA                            |
| Date Data Arrived at EDR: 11/05/2021    | Telephone: 202-564-6023                |
| Date Made Active in Reports: 12/15/2021 | Last EDR Contact: 02/03/2022           |
| Number of Days to Update: 40            | Next Scheduled EDR Contact: 05/16/2022 |
|   | Data Release Frequency: Quarterly      |

### PADS: PCB Activity Database System

PCB Activity Database. PADS Identifies generators, transporters, commercial storers and/or brokers and disposers of PCB's who are required to notify the EPA of such activities.

|   |  |
|---|--|
| Date of Government Version: 11/19/2020  | Source: EPA                            |
| Date Data Arrived at EDR: 01/08/2021    | Telephone: 202-566-0500                |
| Date Made Active in Reports: 03/22/2021 | Last EDR Contact: 01/07/2022           |
| Number of Days to Update: 73            | Next Scheduled EDR Contact: 04/18/2022 |
|   | Data Release Frequency: Annually       |

### ICIS: Integrated Compliance Information System

The Integrated Compliance Information System (ICIS) supports the information needs of the national enforcement and compliance program as well as the unique needs of the National Pollutant Discharge Elimination System (NPDES) program.

|   |   |
|---|---|
| Date of Government Version: 11/18/2016  | Source: Environmental Protection Agency |
| Date Data Arrived at EDR: 11/23/2016    | Telephone: 202-564-2501                 |
| Date Made Active in Reports: 02/10/2017 | Last EDR Contact: 12/29/2021            |
| Number of Days to Update: 79            | Next Scheduled EDR Contact: 04/18/2022  |
|   | Data Release Frequency: Quarterly       |

### FTTS: FIFRA/ TSCA Tracking System - FIFRA (Federal Insecticide, Fungicide, & Rodenticide Act)/TSCA (Toxic Substances Control Act)

FTTS tracks administrative cases and pesticide enforcement actions and compliance activities related to FIFRA, TSCA and EPCRA (Emergency Planning and Community Right-to-Know Act). To maintain currency, EDR contacts the Agency on a quarterly basis.

|   |   |
|---|---|
| Date of Government Version: 04/09/2009  | Source: EPA/Office of Prevention, Pesticides and Toxic Substances |
| Date Data Arrived at EDR: 04/16/2009    | Telephone: 202-566-1667   |
| Date Made Active in Reports: 05/11/2009 | Last EDR Contact: 08/18/2017                                      |
| Number of Days to Update: 25            | Next Scheduled EDR Contact: 12/04/2017                            |
|   | Data Release Frequency: No Update Planned                         |

### FTTS INSP: FIFRA/ TSCA Tracking System - FIFRA (Federal Insecticide, Fungicide, & Rodenticide Act)/TSCA (Toxic Substances Control Act)

A listing of FIFRA/TSCA Tracking System (FTTS) inspections and enforcements.

|   |   |
|---|---|
| Date of Government Version: 04/09/2009  | Source: EPA                               |
| Date Data Arrived at EDR: 04/16/2009    | Telephone: 202-566-1667                   |
| Date Made Active in Reports: 05/11/2009 | Last EDR Contact: 08/18/2017              |
| Number of Days to Update: 25            | Next Scheduled EDR Contact: 12/04/2017    |
|   | Data Release Frequency: No Update Planned |

### MLTS: Material Licensing Tracking System

MLTS is maintained by the Nuclear Regulatory Commission and contains a list of approximately 8,100 sites which possess or use radioactive materials and which are subject to NRC licensing requirements. To maintain currency, EDR contacts the Agency on a quarterly basis.

|   |  |
|---|--|
| Date of Government Version: 07/29/2021  | Source: Nuclear Regulatory Commission  |
| Date Data Arrived at EDR: 08/24/2021    | Telephone: 301-415-7169                |
| Date Made Active in Reports: 11/19/2021 | Last EDR Contact: 01/18/2022           |
| Number of Days to Update: 87            | Next Scheduled EDR Contact: 05/02/2022 |
|   | Data Release Frequency: Quarterly      |

## GOVERNMENT RECORDS SEARCHED / DATA CURRENCY TRACKING

### COAL ASH DOE: Steam-Electric Plant Operation Data

A listing of power plants that store ash in surface ponds.

|   |  |
|---|--|
| Date of Government Version: 12/31/2019  | Source: Department of Energy           |
| Date Data Arrived at EDR: 12/01/2020    | Telephone: 202-586-8719                |
| Date Made Active in Reports: 02/09/2021 | Last EDR Contact: 11/30/2021           |
| Number of Days to Update: 70            | Next Scheduled EDR Contact: 03/14/2022 |
|   | Data Release Frequency: Varies         |

### COAL ASH EPA: Coal Combustion Residues Surface Impoundments List

A listing of coal combustion residues surface impoundments with high hazard potential ratings.

|   |   |
|---|---|
| Date of Government Version: 01/12/2017  | Source: Environmental Protection Agency |
| Date Data Arrived at EDR: 03/05/2019    | Telephone: N/A                          |
| Date Made Active in Reports: 11/11/2019 | Last EDR Contact: 12/02/2021            |
| Number of Days to Update: 251           | Next Scheduled EDR Contact: 03/14/2022  |
|   | Data Release Frequency: Varies          |

### PCB TRANSFORMER: PCB Transformer Registration Database

The database of PCB transformer registrations that includes all PCB registration submittals.

|   |   |
|---|---|
| Date of Government Version: 09/13/2019  | Source: Environmental Protection Agency |
| Date Data Arrived at EDR: 11/06/2019    | Telephone: 202-566-0517                 |
| Date Made Active in Reports: 02/10/2020 | Last EDR Contact: 02/04/2022            |
| Number of Days to Update: 96            | Next Scheduled EDR Contact: 05/16/2022  |
|   | Data Release Frequency: Varies          |

### RADINFO: Radiation Information Database

The Radiation Information Database (RADINFO) contains information about facilities that are regulated by U.S. Environmental Protection Agency (EPA) regulations for radiation and radioactivity.

|   |   |
|---|---|
| Date of Government Version: 07/01/2019  | Source: Environmental Protection Agency |
| Date Data Arrived at EDR: 07/01/2019    | Telephone: 202-343-9775                 |
| Date Made Active in Reports: 09/23/2019 | Last EDR Contact: 12/27/2021            |
| Number of Days to Update: 84            | Next Scheduled EDR Contact: 04/11/2022  |
|   | Data Release Frequency: Quarterly       |

### HIST FTTS: FIFRA/TSCA Tracking System Administrative Case Listing

A complete administrative case listing from the FIFRA/TSCA Tracking System (FTTS) for all ten EPA regions. The information was obtained from the National Compliance Database (NCDB). NCDB supports the implementation of FIFRA (Federal Insecticide, Fungicide, and Rodenticide Act) and TSCA (Toxic Substances Control Act). Some EPA regions are now closing out records. Because of that, and the fact that some EPA regions are not providing EPA Headquarters with updated records, it was decided to create a HIST FTTS database. It included records that may not be included in the newer FTTS database updates. This database is no longer updated.

|   |   |
|---|---|
| Date of Government Version: 10/19/2006  | Source: Environmental Protection Agency   |
| Date Data Arrived at EDR: 03/01/2007    | Telephone: 202-564-2501                   |
| Date Made Active in Reports: 04/10/2007 | Last EDR Contact: 12/17/2007              |
| Number of Days to Update: 40            | Next Scheduled EDR Contact: 03/17/2008    |
|   | Data Release Frequency: No Update Planned |

### HIST FTTS INSP: FIFRA/TSCA Tracking System Inspection & Enforcement Case Listing

A complete inspection and enforcement case listing from the FIFRA/TSCA Tracking System (FTTS) for all ten EPA regions. The information was obtained from the National Compliance Database (NCDB). NCDB supports the implementation of FIFRA (Federal Insecticide, Fungicide, and Rodenticide Act) and TSCA (Toxic Substances Control Act). Some EPA regions are now closing out records. Because of that, and the fact that some EPA regions are not providing EPA Headquarters with updated records, it was decided to create a HIST FTTS database. It included records that may not be included in the newer FTTS database updates. This database is no longer updated.

## GOVERNMENT RECORDS SEARCHED / DATA CURRENCY TRACKING

Date of Government Version: 10/19/2006  
Date Data Arrived at EDR: 03/01/2007  
Date Made Active in Reports: 04/10/2007  
Number of Days to Update: 40

Source: Environmental Protection Agency  
Telephone: 202-564-2501  
Last EDR Contact: 12/17/2008  
Next Scheduled EDR Contact: 03/17/2008  
Data Release Frequency: No Update Planned

### DOT OPS: Incident and Accident Data

Department of Transportation, Office of Pipeline Safety Incident and Accident data.

Date of Government Version: 01/02/2020  
Date Data Arrived at EDR: 01/28/2020  
Date Made Active in Reports: 04/17/2020  
Number of Days to Update: 80

Source: Department of Transportation, Office of Pipeline Safety  
Telephone: 202-366-4595  
Last EDR Contact: 01/24/2022  
Next Scheduled EDR Contact: 05/08/2022  
Data Release Frequency: Quarterly

### CONSENT: Superfund (CERCLA) Consent Decrees

Major legal settlements that establish responsibility and standards for cleanup at NPL (Superfund) sites. Released periodically by United States District Courts after settlement by parties to litigation matters.

Date of Government Version: 09/30/2021  
Date Data Arrived at EDR: 10/13/2021  
Date Made Active in Reports: 01/10/2022  
Number of Days to Update: 89

Source: Department of Justice, Consent Decree Library  
Telephone: Varies  
Last EDR Contact: 01/03/2022  
Next Scheduled EDR Contact: 04/18/2022  
Data Release Frequency: Varies

### BRS: Biennial Reporting System

The Biennial Reporting System is a national system administered by the EPA that collects data on the generation and management of hazardous waste. BRS captures detailed data from two groups: Large Quantity Generators (LQG) and Treatment, Storage, and Disposal Facilities.

Date of Government Version: 12/31/2019  
Date Data Arrived at EDR: 09/15/2021  
Date Made Active in Reports: 12/14/2021  
Number of Days to Update: 90

Source: EPA/NTIS  
Telephone: 800-424-9346  
Last EDR Contact: 12/17/2021  
Next Scheduled EDR Contact: 04/04/2022  
Data Release Frequency: Biennially

### INDIAN RESERV: Indian Reservations

This map layer portrays Indian administered lands of the United States that have any area equal to or greater than 640 acres.

Date of Government Version: 12/31/2014  
Date Data Arrived at EDR: 07/14/2015  
Date Made Active in Reports: 01/10/2017  
Number of Days to Update: 546

Source: USGS  
Telephone: 202-208-3710  
Last EDR Contact: 01/04/2022  
Next Scheduled EDR Contact: 04/18/2022  
Data Release Frequency: Semi-Annually

### FUSRAP: Formerly Utilized Sites Remedial Action Program

DOE established the Formerly Utilized Sites Remedial Action Program (FUSRAP) in 1974 to remediate sites where radioactive contamination remained from Manhattan Project and early U.S. Atomic Energy Commission (AEC) operations.

Date of Government Version: 07/26/2021  
Date Data Arrived at EDR: 07/27/2021  
Date Made Active in Reports: 10/22/2021  
Number of Days to Update: 87

Source: Department of Energy  
Telephone: 202-586-3559  
Last EDR Contact: 01/31/2022  
Next Scheduled EDR Contact: 05/16/2022  
Data Release Frequency: Varies

### UMTRA: Uranium Mill Tailings Sites

Uranium ore was mined by private companies for federal government use in national defense programs. When the mills shut down, large piles of the sand-like material (mill tailings) remain after uranium has been extracted from the ore. Levels of human exposure to radioactive materials from the piles are low; however, in some cases tailings were used as construction materials before the potential health hazards of the tailings were recognized.

## GOVERNMENT RECORDS SEARCHED / DATA CURRENCY TRACKING

Date of Government Version: 08/30/2019  
Date Data Arrived at EDR: 11/15/2019  
Date Made Active in Reports: 01/28/2020  
Number of Days to Update: 74

Source: Department of Energy  
Telephone: 505-845-0011  
Last EDR Contact: 12/09/2021  
Next Scheduled EDR Contact: 02/28/2022  
Data Release Frequency: Varies

### LEAD SMELTER 1: Lead Smelter Sites

A listing of former lead smelter site locations.

Date of Government Version: 10/20/2021  
Date Data Arrived at EDR: 11/05/2021  
Date Made Active in Reports: 11/29/2021  
Number of Days to Update: 24

Source: Environmental Protection Agency  
Telephone: 703-603-8787  
Last EDR Contact: 05/03/2022  
Next Scheduled EDR Contact: 04/11/2022  
Data Release Frequency: Varies

### LEAD SMELTER 2: Lead Smelter Sites

A list of several hundred sites in the U.S. where secondary lead smelting was done from 1931 and 1964. These sites may pose a threat to public health through ingestion or inhalation of contaminated soil or dust

Date of Government Version: 04/05/2001  
Date Data Arrived at EDR: 10/27/2010  
Date Made Active in Reports: 12/02/2010  
Number of Days to Update: 36

Source: American Journal of Public Health  
Telephone: 703-305-6451  
Last EDR Contact: 12/02/2009  
Next Scheduled EDR Contact: N/A  
Data Release Frequency: No Update Planned

### US AIRS (AFS): Aerometric Information Retrieval System Facility Subsystem (AFS)

The database is a sub-system of Aerometric Information Retrieval System (AIRS). AFS contains compliance data on air pollution point sources regulated by the U.S. EPA and/or state and local air regulatory agencies. This information comes from source reports by various stationary sources of air pollution, such as electric power plants, steel mills, factories, and universities, and provides information about the air pollutants they produce. Action, air program, air program pollutant, and general level plant data. It is used to track emissions and compliance data from industrial plants.

Date of Government Version: 10/12/2016  
Date Data Arrived at EDR: 10/26/2016  
Date Made Active in Reports: 02/03/2017  
Number of Days to Update: 100

Source: EPA  
Telephone: 202-564-2496  
Last EDR Contact: 09/26/2017  
Next Scheduled EDR Contact: 01/08/2018  
Data Release Frequency: Annually

### US AIRS MINOR: Air Facility System Data

A listing of minor source facilities.

Date of Government Version: 10/12/2016  
Date Data Arrived at EDR: 10/26/2016  
Date Made Active in Reports: 02/03/2017  
Number of Days to Update: 100

Source: EPA  
Telephone: 202-564-2496  
Last EDR Contact: 09/26/2017  
Next Scheduled EDR Contact: 01/08/2018  
Data Release Frequency: Annually

### MINES VIOLATIONS: MSHA Violation Assessment Data

Mines violation and assessment information. Department of Labor, Mine Safety & Health Administration.

Date of Government Version: 06/30/2021  
Date Data Arrived at EDR: 07/01/2021  
Date Made Active in Reports: 09/28/2021  
Number of Days to Update: 89

Source: DOL, Mine Safety & Health Admini  
Telephone: 202-693-9424  
Last EDR Contact: 12/20/2021  
Next Scheduled EDR Contact: 03/14/2022  
Data Release Frequency: Quarterly

### US MINES: Mines Master Index File

Contains all mine identification numbers issued for mines active or opened since 1971. The data also includes violation information.

## GOVERNMENT RECORDS SEARCHED / DATA CURRENCY TRACKING

Date of Government Version: 08/09/2021  
Date Data Arrived at EDR: 08/24/2021  
Date Made Active in Reports: 11/19/2021  
Number of Days to Update: 87

Source: Department of Labor, Mine Safety and Health Administration  
Telephone: 303-231-5959  
Last EDR Contact: 11/22/2021  
Next Scheduled EDR Contact: 03/07/2022  
Data Release Frequency: Semi-Annually

### US MINES 2: Ferrous and Nonferrous Metal Mines Database Listing

This map layer includes ferrous (ferrous metal mines are facilities that extract ferrous metals, such as iron ore or molybdenum) and nonferrous (Nonferrous metal mines are facilities that extract nonferrous metals, such as gold, silver, copper, zinc, and lead) metal mines in the United States.

Date of Government Version: 05/06/2020  
Date Data Arrived at EDR: 05/27/2020  
Date Made Active in Reports: 08/13/2020  
Number of Days to Update: 78

Source: USGS  
Telephone: 703-648-7709  
Last EDR Contact: 11/22/2021  
Next Scheduled EDR Contact: 03/07/2022  
Data Release Frequency: Varies

### US MINES 3: Active Mines & Mineral Plants Database Listing

Active Mines and Mineral Processing Plant operations for commodities monitored by the Minerals Information Team of the USGS.

Date of Government Version: 04/14/2011  
Date Data Arrived at EDR: 06/08/2011  
Date Made Active in Reports: 09/13/2011  
Number of Days to Update: 97

Source: USGS  
Telephone: 703-648-7709  
Last EDR Contact: 11/22/2021  
Next Scheduled EDR Contact: 03/07/2022  
Data Release Frequency: Varies

### ABANDONED MINES: Abandoned Mines

An inventory of land and water impacted by past mining (primarily coal mining) is maintained by OSMRE to provide information needed to implement the Surface Mining Control and Reclamation Act of 1977 (SMCRA). The inventory contains information on the location, type, and extent of AML impacts, as well as, information on the cost associated with the reclamation of those problems. The inventory is based upon field surveys by State, Tribal, and OSMRE program officials. It is dynamic to the extent that it is modified as new problems are identified and existing problems are reclaimed.

Date of Government Version: 09/14/2021  
Date Data Arrived at EDR: 09/15/2021  
Date Made Active in Reports: 12/15/2021  
Number of Days to Update: 91

Source: Department of Interior  
Telephone: 202-208-2609  
Last EDR Contact: 12/14/2021  
Next Scheduled EDR Contact: 03/21/2022  
Data Release Frequency: Quarterly

### FINDS: Facility Index System/Facility Registry System

Facility Index System. FINDS contains both facility information and 'pointers' to other sources that contain more detail. EDR includes the following FINDS databases in this report: PCS (Permit Compliance System), AIRS (Aerometric Information Retrieval System), DOCKET (Enforcement Docket used to manage and track information on civil judicial enforcement cases for all environmental statutes), FURS (Federal Underground Injection Control), C-DOCKET (Criminal Docket System used to track criminal enforcement actions for all environmental statutes), FFIS (Federal Facilities Information System), STATE (State Environmental Laws and Statutes), and PADS (PCB Activity Data System).

Date of Government Version: 05/05/2021  
Date Data Arrived at EDR: 05/18/2021  
Date Made Active in Reports: 08/17/2021  
Number of Days to Update: 91

Source: EPA  
Telephone: (415) 947-8000  
Last EDR Contact: 11/22/2021  
Next Scheduled EDR Contact: 03/14/2022  
Data Release Frequency: Quarterly

### UXO: Unexploded Ordnance Sites

A listing of unexploded ordnance site locations

Date of Government Version: 12/31/2018  
Date Data Arrived at EDR: 07/02/2020  
Date Made Active in Reports: 09/17/2020  
Number of Days to Update: 77

Source: Department of Defense  
Telephone: 703-704-1564  
Last EDR Contact: 01/11/2022  
Next Scheduled EDR Contact: 04/25/2022  
Data Release Frequency: Varies

## GOVERNMENT RECORDS SEARCHED / DATA CURRENCY TRACKING

### DOCKET HWC: Hazardous Waste Compliance Docket Listing

A complete list of the Federal Agency Hazardous Waste Compliance Docket Facilities.

|   |   |
|---|---|
| Date of Government Version: 05/06/2021  | Source: Environmental Protection Agency |
| Date Data Arrived at EDR: 05/21/2021    | Telephone: 202-564-0527                 |
| Date Made Active in Reports: 08/11/2021 | Last EDR Contact: 11/23/2021            |
| Number of Days to Update: 82            | Next Scheduled EDR Contact: 03/07/2022  |
|   | Data Release Frequency: Varies          |

### ECHO: Enforcement & Compliance History Information

ECHO provides integrated compliance and enforcement information for about 800,000 regulated facilities nationwide.

|   |   |
|---|---|
| Date of Government Version: 01/01/2022  | Source: Environmental Protection Agency |
| Date Data Arrived at EDR: 01/04/2022    | Telephone: 202-564-2280                 |
| Date Made Active in Reports: 01/10/2022 | Last EDR Contact: 01/04/2022            |
| Number of Days to Update: 6             | Next Scheduled EDR Contact: 04/18/2022  |
|   | Data Release Frequency: Quarterly       |

### FUELS PROGRAM: EPA Fuels Program Registered Listing

This listing includes facilities that are registered under the Part 80 (Code of Federal Regulations) EPA Fuels Programs. All companies now are required to submit new and updated registrations.

|   |  |
|---|--|
| Date of Government Version: 11/15/2021  | Source: EPA                            |
| Date Data Arrived at EDR: 11/15/2021    | Telephone: 800-385-6164                |
| Date Made Active in Reports: 02/01/2022 | Last EDR Contact: 11/15/2021           |
| Number of Days to Update: 78            | Next Scheduled EDR Contact: 02/28/2022 |
|   | Data Release Frequency: Quarterly      |

### CA BOND EXP. PLAN: Bond Expenditure Plan

Department of Health Services developed a site-specific expenditure plan as the basis for an appropriation of Hazardous Substance Cleanup Bond Act funds. It is not updated.

|   |   |
|---|---|
| Date of Government Version: 01/01/1989  | Source: Department of Health Services     |
| Date Data Arrived at EDR: 07/27/1994    | Telephone: 916-255-2118                   |
| Date Made Active in Reports: 08/02/1994 | Last EDR Contact: 05/31/1994              |
| Number of Days to Update: 6             | Next Scheduled EDR Contact: N/A           |
|   | Data Release Frequency: No Update Planned |

### CORTESE: "Cortese" Hazardous Waste & Substances Sites List

The sites for the list are designated by the State Water Resource Control Board (LUST), the Integrated Waste Board (SWF/LS), and the Department of Toxic Substances Control (Cal-Sites).

|   |   |
|---|---|
| Date of Government Version: 09/20/2021  | Source: CAL EPA/Office of Emergency Information |
| Date Data Arrived at EDR: 09/21/2021    | Telephone: 916-323-3400                         |
| Date Made Active in Reports: 12/08/2021 | Last EDR Contact: 12/16/2021                    |
| Number of Days to Update: 78            | Next Scheduled EDR Contact: 04/04/2022          |
|   | Data Release Frequency: Quarterly               |

### CUPA LIVERMORE-PLEASANTON: CUPA Facility Listing

list of facilities associated with the various CUPA programs in Livermore-Pleasanton

|   |  |
|---|--|
| Date of Government Version: 05/01/2019  | Source: Livermore-Pleasanton Fire Department |
| Date Data Arrived at EDR: 05/14/2019    | Telephone: 925-454-2361                      |
| Date Made Active in Reports: 07/17/2019 | Last EDR Contact: 11/19/2021                 |
| Number of Days to Update: 64            | Next Scheduled EDR Contact: 02/21/2022       |
|   | Data Release Frequency: Varies               |

### DRYCLEAN SOUTH COAST: South Coast Air Quality Management District Drycleaner Listing

A listing of dry cleaners in the South Coast Air Quality Management District



## GOVERNMENT RECORDS SEARCHED / DATA CURRENCY TRACKING

Date of Government Version: 11/17/2021  
Date Data Arrived at EDR: 11/18/2021  
Date Made Active in Reports: 02/07/2022  
Number of Days to Update: 81

Source: South Coast Air Quality Management District  
Telephone: 909-396-3211  
Last EDR Contact: 11/16/2021  
Next Scheduled EDR Contact: 03/07/2022  
Data Release Frequency: Varies

### DRYCLEANERS: Cleaner Facilities

A list of drycleaner related facilities that have EPA ID numbers. These are facilities with certain SIC codes: power laundries, family and commercial; garment pressing and cleaner's agents; linen supply; coin-operated laundries and cleaning; drycleaning plants, except rugs; carpet and upholster cleaning; industrial launderers; laundry and garment services.

Date of Government Version: 08/27/2021  
Date Data Arrived at EDR: 09/01/2021  
Date Made Active in Reports: 11/19/2021  
Number of Days to Update: 79

Source: Department of Toxic Substance Control  
Telephone: 916-327-4498  
Last EDR Contact: 02/07/2022  
Next Scheduled EDR Contact: 03/14/2022  
Data Release Frequency: Annually

### DRYCLEAN AVAQMD: Antelope Valley Air Quality Management District Drycleaner Listing

A listing of dry cleaners in the Antelope Valley Air Quality Management District.

Date of Government Version: 08/24/2021  
Date Data Arrived at EDR: 08/25/2021  
Date Made Active in Reports: 11/17/2021  
Number of Days to Update: 84

Source: Antelope Valley Air Quality Management District  
Telephone: 661-723-8070  
Last EDR Contact: 11/23/2021  
Next Scheduled EDR Contact: 03/14/2022  
Data Release Frequency: Varies

### EMI: Emissions Inventory Data

Toxics and criteria pollutant emissions data collected by the ARB and local air pollution agencies.

Date of Government Version: 12/31/2019  
Date Data Arrived at EDR: 06/10/2021  
Date Made Active in Reports: 08/27/2021  
Number of Days to Update: 78

Source: California Air Resources Board  
Telephone: 916-322-2990  
Last EDR Contact: 12/17/2021  
Next Scheduled EDR Contact: 03/28/2022  
Data Release Frequency: Varies

### ENF: Enforcement Action Listing

A listing of Water Board Enforcement Actions. Formal is everything except Oral/Verbal Communication, Notice of Violation, Expedited Payment Letter, and Staff Enforcement Letter.

Date of Government Version: 11/10/2021  
Date Data Arrived at EDR: 11/11/2021  
Date Made Active in Reports: 02/03/2022  
Number of Days to Update: 84

Source: State Water Resources Control Board  
Telephone: 916-445-9379  
Last EDR Contact: 01/28/2022  
Next Scheduled EDR Contact: 05/02/2022  
Data Release Frequency: Varies

### Financial Assurance 1: Financial Assurance Information Listing

Financial Assurance information

Date of Government Version: 10/05/2021  
Date Data Arrived at EDR: 10/06/2021  
Date Made Active in Reports: 12/29/2021  
Number of Days to Update: 84

Source: Department of Toxic Substances Control  
Telephone: 916-255-3628  
Last EDR Contact: 01/13/2022  
Next Scheduled EDR Contact: 05/02/2022  
Data Release Frequency: Varies

### Financial Assurance 2: Financial Assurance Information Listing

A listing of financial assurance information for solid waste facilities. Financial assurance is intended to ensure that resources are available to pay for the cost of closure, post-closure care, and corrective measures if the owner or operator of a regulated facility is unable or unwilling to pay.

## GOVERNMENT RECORDS SEARCHED / DATA CURRENCY TRACKING

Date of Government Version: 11/18/2021  
Date Data Arrived at EDR: 11/19/2021  
Date Made Active in Reports: 02/07/2022  
Number of Days to Update: 80

Source: California Integrated Waste Management Board  
Telephone: 916-341-6066  
Last EDR Contact: 02/07/2022  
Next Scheduled EDR Contact: 05/23/2022  
Data Release Frequency: Varies

### HAZNET: Facility and Manifest Data

Facility and Manifest Data. The data is extracted from the copies of hazardous waste manifests received each year by the DTSC. The annual volume of manifests is typically 700,000 - 1,000,000 annually, representing approximately 350,000 - 500,000 shipments. Data are from the manifests submitted without correction, and therefore many contain some invalid values for data elements such as generator ID, TSD ID, waste category, and disposal method. This database begins with calendar year 1993.

Date of Government Version: 12/31/2019  
Date Data Arrived at EDR: 04/15/2020  
Date Made Active in Reports: 07/02/2020  
Number of Days to Update: 78

Source: California Environmental Protection Agency  
Telephone: 916-255-1136  
Last EDR Contact: 01/07/2022  
Next Scheduled EDR Contact: 04/18/2022  
Data Release Frequency: Annually

### ICE: ICE

Contains data pertaining to the Permitted Facilities with Inspections / Enforcements sites tracked in Envirostor.

Date of Government Version: 11/15/2021  
Date Data Arrived at EDR: 11/15/2021  
Date Made Active in Reports: 02/03/2022  
Number of Days to Update: 80

Source: Department of Toxic Substances Control  
Telephone: 877-786-9427  
Last EDR Contact: 11/15/2021  
Next Scheduled EDR Contact: 02/28/2022  
Data Release Frequency: Quarterly

### HIST CORTESE: Hazardous Waste & Substance Site List

The sites for the list are designated by the State Water Resource Control Board [LUST], the Integrated Waste Board [SWF/LS], and the Department of Toxic Substances Control [CALSITES]. This listing is no longer updated by the state agency.

Date of Government Version: 04/01/2001  
Date Data Arrived at EDR: 01/22/2009  
Date Made Active in Reports: 04/08/2009  
Number of Days to Update: 76

Source: Department of Toxic Substances Control  
Telephone: 916-323-3400  
Last EDR Contact: 01/22/2009  
Next Scheduled EDR Contact: N/A  
Data Release Frequency: No Update Planned

### HWP: EnviroStor Permitted Facilities Listing

Detailed information on permitted hazardous waste facilities and corrective action ("cleanups") tracked in EnviroStor.

Date of Government Version: 11/15/2021  
Date Data Arrived at EDR: 11/15/2021  
Date Made Active in Reports: 02/03/2022  
Number of Days to Update: 80

Source: Department of Toxic Substances Control  
Telephone: 916-323-3400  
Last EDR Contact: 11/15/2021  
Next Scheduled EDR Contact: 02/28/2022  
Data Release Frequency: Quarterly

### HWT: Registered Hazardous Waste Transporter Database

A listing of hazardous waste transporters. In California, unless specifically exempted, it is unlawful for any person to transport hazardous wastes unless the person holds a valid registration issued by DTSC. A hazardous waste transporter registration is valid for one year and is assigned a unique registration number.

Date of Government Version: 10/04/2021  
Date Data Arrived at EDR: 10/05/2021  
Date Made Active in Reports: 12/22/2021  
Number of Days to Update: 78

Source: Department of Toxic Substances Control  
Telephone: 916-440-7145  
Last EDR Contact: 01/04/2022  
Next Scheduled EDR Contact: 04/18/2022  
Data Release Frequency: Quarterly

## GOVERNMENT RECORDS SEARCHED / DATA CURRENCY TRACKING

### MINES: Mines Site Location Listing

A listing of mine site locations from the Office of Mine Reclamation.

|   |  |
|---|--|
| Date of Government Version: 09/07/2021  | Source: Department of Conservation     |
| Date Data Arrived at EDR: 09/07/2021    | Telephone: 916-322-1080                |
| Date Made Active in Reports: 11/29/2021 | Last EDR Contact: 12/07/2021           |
| Number of Days to Update: 83            | Next Scheduled EDR Contact: 03/21/2022 |
|   | Data Release Frequency: Quarterly      |

### MWMP: Medical Waste Management Program Listing

The Medical Waste Management Program (MWMP) ensures the proper handling and disposal of medical waste by permitting and inspecting medical waste Offsite Treatment Facilities (PDF) and Transfer Stations (PDF) throughout the state. MWMP also oversees all Medical Waste Transporters.

|   |  |
|---|--|
| Date of Government Version: 08/05/2021  | Source: Department of Public Health    |
| Date Data Arrived at EDR: 08/31/2021    | Telephone: 916-558-1784                |
| Date Made Active in Reports: 11/19/2021 | Last EDR Contact: 11/30/2021           |
| Number of Days to Update: 80            | Next Scheduled EDR Contact: 03/14/2022 |
|   | Data Release Frequency: Varies         |

### NPDES: NPDES Permits Listing

A listing of NPDES permits, including stormwater.

|   |   |
|---|---|
| Date of Government Version: 11/09/2021  | Source: State Water Resources Control Board |
| Date Data Arrived at EDR: 11/09/2021    | Telephone: 916-445-9379                     |
| Date Made Active in Reports: 01/27/2022 | Last EDR Contact: 11/09/2021                |
| Number of Days to Update: 79            | Next Scheduled EDR Contact: 02/21/2022      |
|   | Data Release Frequency: Quarterly           |

### PEST LIC: Pesticide Regulation Licenses Listing

A listing of licenses and certificates issued by the Department of Pesticide Regulation. The DPR issues licenses and/or certificates to: Persons and businesses that apply or sell pesticides; Pest control dealers and brokers; Persons who advise on agricultural pesticide applications.

|   |  |
|---|--|
| Date of Government Version: 08/30/2021  | Source: Department of Pesticide Regulation |
| Date Data Arrived at EDR: 08/31/2021    | Telephone: 916-445-4038                    |
| Date Made Active in Reports: 11/19/2021 | Last EDR Contact: 11/30/2021               |
| Number of Days to Update: 80            | Next Scheduled EDR Contact: 03/14/2022     |
|   | Data Release Frequency: Quarterly          |

### PROC: Certified Processors Database

A listing of certified processors.

|   |  |
|---|--|
| Date of Government Version: 06/04/2021  | Source: Department of Conservation     |
| Date Data Arrived at EDR: 06/04/2021    | Telephone: 916-323-3836                |
| Date Made Active in Reports: 08/27/2021 | Last EDR Contact: 11/29/2021           |
| Number of Days to Update: 84            | Next Scheduled EDR Contact: 03/21/2022 |
|   | Data Release Frequency: Quarterly      |

### NOTIFY 65: Proposition 65 Records

Listings of all Proposition 65 incidents reported to counties by the State Water Resources Control Board and the Regional Water Quality Control Board. This database is no longer updated by the reporting agency.

|   |   |
|---|---|
| Date of Government Version: 03/12/2021  | Source: State Water Resources Control Board |
| Date Data Arrived at EDR: 03/16/2021    | Telephone: 916-445-3846                     |
| Date Made Active in Reports: 06/01/2021 | Last EDR Contact: 12/08/2021                |
| Number of Days to Update: 77            | Next Scheduled EDR Contact: 03/28/2022      |
|   | Data Release Frequency: No Update Planned   |

## GOVERNMENT RECORDS SEARCHED / DATA CURRENCY TRACKING

### UIC: UIC Listing

A listing of wells identified as underground injection wells, in the California Oil and Gas Wells database.

|   |  |
|---|--|
| Date of Government Version: 06/03/2021  | Source: Department of Conservation     |
| Date Data Arrived at EDR: 06/03/2021    | Telephone: 916-445-2408                |
| Date Made Active in Reports: 08/25/2021 | Last EDR Contact: 12/07/2021           |
| Number of Days to Update: 83            | Next Scheduled EDR Contact: 03/21/2022 |
|   | Data Release Frequency: Varies         |

### UIC GEO: Underground Injection Control Sites (GEOTRACKER)

Underground control injection sites

|   |  |
|---|--|
| Date of Government Version: 09/07/2021  | Source: State Water Resource Control Board |
| Date Data Arrived at EDR: 09/07/2021    | Telephone: 866-480-1028                    |
| Date Made Active in Reports: 11/29/2021 | Last EDR Contact: 12/07/2021               |
| Number of Days to Update: 83            | Next Scheduled EDR Contact: 03/21/2022     |
|   | Data Release Frequency: Varies             |

### WASTEWATER PITS: Oil Wastewater Pits Listing

Water officials discovered that oil producers have been dumping chemical-laden wastewater into hundreds of unlined pits that are operating without proper permits. Inspections completed by the Central Valley Regional Water Quality Control Board revealed the existence of previously unidentified waste sites. The water boards review found that more than one-third of the region's active disposal pits are operating without permission.

|   |  |
|---|--|
| Date of Government Version: 02/11/2021  | Source: RWQCB, Central Valley Region   |
| Date Data Arrived at EDR: 07/01/2021    | Telephone: 559-445-5577                |
| Date Made Active in Reports: 09/29/2021 | Last EDR Contact: 01/07/2022           |
| Number of Days to Update: 90            | Next Scheduled EDR Contact: 04/18/2022 |
|   | Data Release Frequency: Varies         |

### WDS: Waste Discharge System

Sites which have been issued waste discharge requirements.

|   |   |
|---|---|
| Date of Government Version: 06/19/2007  | Source: State Water Resources Control Board |
| Date Data Arrived at EDR: 06/20/2007    | Telephone: 916-341-5227                     |
| Date Made Active in Reports: 06/29/2007 | Last EDR Contact: 11/15/2021                |
| Number of Days to Update: 9             | Next Scheduled EDR Contact: 02/28/2022      |
|   | Data Release Frequency: No Update Planned   |

### WIP: Well Investigation Program Case List

Well Investigation Program case in the San Gabriel and San Fernando Valley area.

|   |   |
|---|---|
| Date of Government Version: 07/03/2009  | Source: Los Angeles Water Quality Control Board |
| Date Data Arrived at EDR: 07/21/2009    | Telephone: 213-576-6726                         |
| Date Made Active in Reports: 08/03/2009 | Last EDR Contact: 12/14/2021                    |
| Number of Days to Update: 13            | Next Scheduled EDR Contact: 04/04/2022          |
|   | Data Release Frequency: No Update Planned       |

### MILITARY PRIV SITES: Military Privatized Sites (GEOTRACKER)

Military privatized sites

|   |   |
|---|---|
| Date of Government Version: 09/07/2021  | Source: State Water Resources Control Board |
| Date Data Arrived at EDR: 09/07/2021    | Telephone: 866-480-1028                     |
| Date Made Active in Reports: 11/29/2021 | Last EDR Contact: 12/07/2021                |
| Number of Days to Update: 83            | Next Scheduled EDR Contact: 03/21/2022      |
|   | Data Release Frequency: Varies              |

### PROJECT: Project Sites (GEOTRACKER)

Projects sites

## GOVERNMENT RECORDS SEARCHED / DATA CURRENCY TRACKING

Date of Government Version: 09/07/2021  
Date Data Arrived at EDR: 09/07/2021  
Date Made Active in Reports: 11/29/2021  
Number of Days to Update: 83

Source: State Water Resources Control Board  
Telephone: 866-480-1028  
Last EDR Contact: 12/07/2021  
Next Scheduled EDR Contact: 03/21/2022  
Data Release Frequency: Varies

### WDR: Waste Discharge Requirements Listing

In general, the Waste Discharge Requirements (WDRs) Program (sometimes also referred to as the "Non Chapter 15 (Non 15) Program") regulates point discharges that are exempt pursuant to Subsection 20090 of Title 27 and not subject to the Federal Water Pollution Control Act. Exemptions from Title 27 may be granted for nine categories of discharges (e.g., sewage, wastewater, etc.) that meet, and continue to meet, the preconditions listed for each specific exemption. The scope of the WDRs Program also includes the discharge of wastes classified as inert, pursuant to section 20230 of Title 27.

Date of Government Version: 09/07/2021  
Date Data Arrived at EDR: 09/08/2021  
Date Made Active in Reports: 12/01/2021  
Number of Days to Update: 84

Source: State Water Resources Control Board  
Telephone: 916-341-5810  
Last EDR Contact: 12/07/2021  
Next Scheduled EDR Contact: 03/21/2022  
Data Release Frequency: Quarterly

### CIWQS: California Integrated Water Quality System

The California Integrated Water Quality System (CIWQS) is a computer system used by the State and Regional Water Quality Control Boards to track information about places of environmental interest, manage permits and other orders, track inspections, and manage violations and enforcement activities.

Date of Government Version: 08/30/2021  
Date Data Arrived at EDR: 08/31/2021  
Date Made Active in Reports: 11/19/2021  
Number of Days to Update: 80

Source: State Water Resources Control Board  
Telephone: 866-794-4977  
Last EDR Contact: 11/30/2021  
Next Scheduled EDR Contact: 03/14/2022  
Data Release Frequency: Varies

### CERS: CalEPA Regulated Site Portal Data

The CalEPA Regulated Site Portal database combines data about environmentally regulated sites and facilities in California into a single database. It combines data from a variety of state and federal databases, and provides an overview of regulated activities across the spectrum of environmental programs for any given location in California. These activities include hazardous materials and waste, state and federal cleanups, impacted ground and surface waters, and toxic materials

Date of Government Version: 10/18/2021  
Date Data Arrived at EDR: 10/19/2021  
Date Made Active in Reports: 01/12/2022  
Number of Days to Update: 85

Source: California Environmental Protection Agency  
Telephone: 916-323-2514  
Last EDR Contact: 01/19/2022  
Next Scheduled EDR Contact: 05/02/2022  
Data Release Frequency: Varies

### NON-CASE INFO: Non-Case Information Sites (GEOTRACKER)

Non-Case Information sites

Date of Government Version: 09/07/2021  
Date Data Arrived at EDR: 09/07/2021  
Date Made Active in Reports: 11/29/2021  
Number of Days to Update: 83

Source: State Water Resources Control Board  
Telephone: 866-480-1028  
Last EDR Contact: 12/07/2021  
Next Scheduled EDR Contact: 03/21/2022  
Data Release Frequency: Varies

### OTHER OIL GAS: Other Oil & Gas Projects Sites (GEOTRACKER)

Other Oil & Gas Projects sites

Date of Government Version: 09/07/2021  
Date Data Arrived at EDR: 09/07/2021  
Date Made Active in Reports: 11/29/2021  
Number of Days to Update: 83

Source: State Water Resources Control Board  
Telephone: 866-480-1028  
Last EDR Contact: 12/07/2021  
Next Scheduled EDR Contact: 03/21/2022  
Data Release Frequency: Varies

## GOVERNMENT RECORDS SEARCHED / DATA CURRENCY TRACKING

### PROD WATER PONDS: Produced Water Ponds Sites (GEOTRACKER)

Produced water ponds sites

Date of Government Version: 09/07/2021  
Date Data Arrived at EDR: 09/07/2021  
Date Made Active in Reports: 11/29/2021  
Number of Days to Update: 83

Source: State Water Resources Control Board  
Telephone: 866-480-1028  
Last EDR Contact: 12/07/2021  
Next Scheduled EDR Contact: 03/21/2022  
Data Release Frequency: Varies

### SAMPLING POINT: Sampling Point ? Public Sites (GEOTRACKER)

Sampling point - public sites

Date of Government Version: 09/07/2021  
Date Data Arrived at EDR: 09/07/2021  
Date Made Active in Reports: 11/29/2021  
Number of Days to Update: 83

Source: State Water Resources Control Board  
Telephone: 866-480-1028  
Last EDR Contact: 12/07/2021  
Next Scheduled EDR Contact: 03/21/2022  
Data Release Frequency: Varies

### WELL STIM PROJ: Well Stimulation Project (GEOTRACKER)

Includes areas of groundwater monitoring plans, a depiction of the monitoring network, and the facilities, boundaries, and subsurface characteristics of the oilfield and the features (oil and gas wells, produced water ponds, UIC wells, water supply wells, etc?) being monitored

Date of Government Version: 09/07/2021  
Date Data Arrived at EDR: 09/07/2021  
Date Made Active in Reports: 11/29/2021  
Number of Days to Update: 83

Source: State Water Resources Control Board  
Telephone: 866-480-1028  
Last EDR Contact: 12/07/2021  
Next Scheduled EDR Contact: 03/21/2022  
Data Release Frequency: Varies

### HWTS: Hazardous Waste Tracking System

DTSC maintains the Hazardous Waste Tracking System that stores ID number information since the early 1980s and manifest data since 1993. The system collects both manifest copies from the generator and destination facility.

Date of Government Version: 07/13/2021  
Date Data Arrived at EDR: 07/14/2021  
Date Made Active in Reports: 10/06/2021  
Number of Days to Update: 84

Source: Department of Toxic Substances Control  
Telephone: 916-324-2444  
Last EDR Contact: 01/28/2022  
Next Scheduled EDR Contact: 04/18/2022  
Data Release Frequency: Varies

### PCS ENF: Enforcement data

No description is available for this data

Date of Government Version: 12/31/2014  
Date Data Arrived at EDR: 02/05/2015  
Date Made Active in Reports: 03/06/2015  
Number of Days to Update: 29

Source: EPA  
Telephone: 202-564-2497  
Last EDR Contact: 12/29/2021  
Next Scheduled EDR Contact: 04/18/2022  
Data Release Frequency: Varies

### PCS: Permit Compliance System

PCS is a computerized management information system that contains data on National Pollutant Discharge Elimination System (NPDES) permit holding facilities. PCS tracks the permit, compliance, and enforcement status of NPDES facilities.

Date of Government Version: 07/14/2011  
Date Data Arrived at EDR: 08/05/2011  
Date Made Active in Reports: 09/29/2011  
Number of Days to Update: 55

Source: EPA, Office of Water  
Telephone: 202-564-2496  
Last EDR Contact: 12/29/2021  
Next Scheduled EDR Contact: 04/18/2022  
Data Release Frequency: Semi-Annually

## GOVERNMENT RECORDS SEARCHED / DATA CURRENCY TRACKING

### PCS INACTIVE: Listing of Inactive PCS Permits

An inactive permit is a facility that has shut down or is no longer discharging.

Date of Government Version: 11/05/2014

Date Data Arrived at EDR: 01/06/2015

Date Made Active in Reports: 05/06/2015

Number of Days to Update: 120

Source: EPA

Telephone: 202-564-2496

Last EDR Contact: 12/29/2021

Next Scheduled EDR Contact: 04/18/2022

Data Release Frequency: Semi-Annually

### MINES MRDS: Mineral Resources Data System

Mineral Resources Data System

Date of Government Version: 04/06/2018

Date Data Arrived at EDR: 10/21/2019

Date Made Active in Reports: 10/24/2019

Number of Days to Update: 3

Source: USGS

Telephone: 703-648-6533

Last EDR Contact: 11/23/2021

Next Scheduled EDR Contact: 03/07/2022

Data Release Frequency: Varies

### EDR HIGH RISK HISTORICAL RECORDS

#### ***EDR Exclusive Records***

#### EDR MGP: EDR Proprietary Manufactured Gas Plants

The EDR Proprietary Manufactured Gas Plant Database includes records of coal gas plants (manufactured gas plants) compiled by EDR's researchers. Manufactured gas sites were used in the United States from the 1800's to 1950's to produce a gas that could be distributed and used as fuel. These plants used whale oil, rosin, coal, or a mixture of coal, oil, and water that also produced a significant amount of waste. Many of the byproducts of the gas production, such as coal tar (oily waste containing volatile and non-volatile chemicals), sludges, oils and other compounds are potentially hazardous to human health and the environment. The byproduct from this process was frequently disposed of directly at the plant site and can remain or spread slowly, serving as a continuous source of soil and groundwater contamination.

Date of Government Version: N/A

Date Data Arrived at EDR: N/A

Date Made Active in Reports: N/A

Number of Days to Update: N/A

Source: EDR, Inc.

Telephone: N/A

Last EDR Contact: N/A

Next Scheduled EDR Contact: N/A

Data Release Frequency: No Update Planned

#### EDR Hist Auto: EDR Exclusive Historical Auto Stations

EDR has searched selected national collections of business directories and has collected listings of potential gas station/filling station/service station sites that were available to EDR researchers. EDR's review was limited to those categories of sources that might, in EDR's opinion, include gas station/filling station/service station establishments. The categories reviewed included, but were not limited to gas, gas station, gasoline station, filling station, auto, automobile repair, auto service station, service station, etc. This database falls within a category of information EDR classifies as "High Risk Historical Records", or HRHR. EDR's HRHR effort presents unique and sometimes proprietary data about past sites and operations that typically create environmental concerns, but may not show up in current government records searches.

Date of Government Version: N/A

Date Data Arrived at EDR: N/A

Date Made Active in Reports: N/A

Number of Days to Update: N/A

Source: EDR, Inc.

Telephone: N/A

Last EDR Contact: N/A

Next Scheduled EDR Contact: N/A

Data Release Frequency: Varies

#### EDR Hist Cleaner: EDR Exclusive Historical Cleaners

EDR has searched selected national collections of business directories and has collected listings of potential dry cleaner sites that were available to EDR researchers. EDR's review was limited to those categories of sources that might, in EDR's opinion, include dry cleaning establishments. The categories reviewed included, but were not limited to dry cleaners, cleaners, laundry, laundromat, cleaning/laundry, wash & dry etc. This database falls within a category of information EDR classifies as "High Risk Historical Records", or HRHR. EDR's HRHR effort presents unique and sometimes proprietary data about past sites and operations that typically create environmental concerns, but may not show up in current government records searches.

## GOVERNMENT RECORDS SEARCHED / DATA CURRENCY TRACKING

Date of Government Version: N/A  
Date Data Arrived at EDR: N/A  
Date Made Active in Reports: N/A  
Number of Days to Update: N/A

Source: EDR, Inc.  
Telephone: N/A  
Last EDR Contact: N/A  
Next Scheduled EDR Contact: N/A  
Data Release Frequency: Varies

### **EDR RECOVERED GOVERNMENT ARCHIVES**

#### ***Exclusive Recovered Govt. Archives***

##### **RGA LF: Recovered Government Archive Solid Waste Facilities List**

The EDR Recovered Government Archive Landfill database provides a list of landfills derived from historical databases and includes many records that no longer appear in current government lists. Compiled from Records formerly available from the Department of Resources Recycling and Recovery in California.

Date of Government Version: N/A  
Date Data Arrived at EDR: 07/01/2013  
Date Made Active in Reports: 01/13/2014  
Number of Days to Update: 196

Source: Department of Resources Recycling and Recovery  
Telephone: N/A  
Last EDR Contact: 06/01/2012  
Next Scheduled EDR Contact: N/A  
Data Release Frequency: Varies

##### **RGA LUST: Recovered Government Archive Leaking Underground Storage Tank**

The EDR Recovered Government Archive Leaking Underground Storage Tank database provides a list of LUST incidents derived from historical databases and includes many records that no longer appear in current government lists. Compiled from Records formerly available from the State Water Resources Control Board in California.

Date of Government Version: N/A  
Date Data Arrived at EDR: 07/01/2013  
Date Made Active in Reports: 12/30/2013  
Number of Days to Update: 182

Source: State Water Resources Control Board  
Telephone: N/A  
Last EDR Contact: 06/01/2012  
Next Scheduled EDR Contact: N/A  
Data Release Frequency: Varies

### **COUNTY RECORDS**

#### **ALAMEDA COUNTY:**

##### **CS ALAMEDA: Contaminated Sites**

A listing of contaminated sites overseen by the Toxic Release Program (oil and groundwater contamination from chemical releases and spills) and the Leaking Underground Storage Tank Program (soil and ground water contamination from leaking petroleum USTs).

Date of Government Version: 01/09/2019  
Date Data Arrived at EDR: 01/11/2019  
Date Made Active in Reports: 03/05/2019  
Number of Days to Update: 53

Source: Alameda County Environmental Health Services  
Telephone: 510-567-6700  
Last EDR Contact: 12/28/2021  
Next Scheduled EDR Contact: 04/18/2022  
Data Release Frequency: Semi-Annually

##### **UST ALAMEDA: Underground Tanks**

Underground storage tank sites located in Alameda county.

Date of Government Version: 09/30/2021  
Date Data Arrived at EDR: 10/01/2021  
Date Made Active in Reports: 12/15/2021  
Number of Days to Update: 75

Source: Alameda County Environmental Health Services  
Telephone: 510-567-6700  
Last EDR Contact: 12/28/2021  
Next Scheduled EDR Contact: 04/18/2022  
Data Release Frequency: Semi-Annually

#### **AMADOR COUNTY:**



## GOVERNMENT RECORDS SEARCHED / DATA CURRENCY TRACKING

### CUPA AMADOR: CUPA Facility List Cupa Facility List

Date of Government Version: 11/01/2021  
Date Data Arrived at EDR: 11/02/2021  
Date Made Active in Reports: 01/24/2022  
Number of Days to Update: 83

Source: Amador County Environmental Health  
Telephone: 209-223-6439  
Last EDR Contact: 01/28/2022  
Next Scheduled EDR Contact: 05/16/2022  
Data Release Frequency: Varies

### BUTTE COUNTY:

#### CUPA BUTTE: CUPA Facility Listing Cupa facility list.

Date of Government Version: 04/21/2017  
Date Data Arrived at EDR: 04/25/2017  
Date Made Active in Reports: 08/09/2017  
Number of Days to Update: 106

Source: Public Health Department  
Telephone: 530-538-7149  
Last EDR Contact: 12/28/2021  
Next Scheduled EDR Contact: 04/18/2022  
Data Release Frequency: No Update Planned

### CALVERAS COUNTY:

#### CUPA CALVERAS: CUPA Facility Listing Cupa Facility Listing

Date of Government Version: 09/15/2021  
Date Data Arrived at EDR: 09/16/2021  
Date Made Active in Reports: 12/09/2021  
Number of Days to Update: 84

Source: Calveras County Environmental Health  
Telephone: 209-754-6399  
Last EDR Contact: 12/28/2021  
Next Scheduled EDR Contact: 04/04/2022  
Data Release Frequency: Quarterly

### COLUSA COUNTY:

#### CUPA COLUSA: CUPA Facility List Cupa facility list.

Date of Government Version: 04/06/2020  
Date Data Arrived at EDR: 04/23/2020  
Date Made Active in Reports: 07/10/2020  
Number of Days to Update: 78

Source: Health & Human Services  
Telephone: 530-458-0396  
Last EDR Contact: 01/28/2022  
Next Scheduled EDR Contact: 05/16/2022  
Data Release Frequency: Semi-Annually

### CONTRA COSTA COUNTY:

#### SL CONTRA COSTA: Site List

List includes sites from the underground tank, hazardous waste generator and business plan/2185 programs.

Date of Government Version: 10/22/2021  
Date Data Arrived at EDR: 10/26/2021  
Date Made Active in Reports: 01/19/2022  
Number of Days to Update: 85

Source: Contra Costa Health Services Department  
Telephone: 925-646-2286  
Last EDR Contact: 01/24/2022  
Next Scheduled EDR Contact: 05/09/2022  
Data Release Frequency: Semi-Annually

### DEL NORTE COUNTY:

## GOVERNMENT RECORDS SEARCHED / DATA CURRENCY TRACKING

### CUPA DEL NORTE: CUPA Facility List Cupa Facility list

Date of Government Version: 10/01/2021  
Date Data Arrived at EDR: 11/02/2021  
Date Made Active in Reports: 01/24/2022  
Number of Days to Update: 83

Source: Del Norte County Environmental Health Division  
Telephone: 707-465-0426  
Last EDR Contact: 01/24/2022  
Next Scheduled EDR Contact: 05/09/2022  
Data Release Frequency: Varies

### EL DORADO COUNTY:

#### CUPA EL DORADO: CUPA Facility List CUPA facility list.

Date of Government Version: 07/30/2021  
Date Data Arrived at EDR: 08/03/2021  
Date Made Active in Reports: 10/26/2021  
Number of Days to Update: 84

Source: El Dorado County Environmental Management Department  
Telephone: 530-621-6623  
Last EDR Contact: 02/07/2022  
Next Scheduled EDR Contact: 05/09/2022  
Data Release Frequency: Varies

### FRESNO COUNTY:

#### CUPA FRESNO: CUPA Resources List

Certified Unified Program Agency. CUPA's are responsible for implementing a unified hazardous materials and hazardous waste management regulatory program. The agency provides oversight of businesses that deal with hazardous materials, operate underground storage tanks or aboveground storage tanks.

Date of Government Version: 04/09/2021  
Date Data Arrived at EDR: 06/23/2021  
Date Made Active in Reports: 09/17/2021  
Number of Days to Update: 86

Source: Dept. of Community Health  
Telephone: 559-445-3271  
Last EDR Contact: 12/21/2021  
Next Scheduled EDR Contact: 04/11/2022  
Data Release Frequency: Semi-Annually

### GLENN COUNTY:

#### CUPA GLENN: CUPA Facility List Cupa facility list

Date of Government Version: 01/22/2018  
Date Data Arrived at EDR: 01/24/2018  
Date Made Active in Reports: 03/14/2018  
Number of Days to Update: 49

Source: Glenn County Air Pollution Control District  
Telephone: 830-934-6500  
Last EDR Contact: 01/13/2022  
Next Scheduled EDR Contact: 05/02/2022  
Data Release Frequency: No Update Planned

### HUMBOLDT COUNTY:

#### CUPA HUMBOLDT: CUPA Facility List CUPA facility list.

Date of Government Version: 08/12/2021  
Date Data Arrived at EDR: 08/12/2021  
Date Made Active in Reports: 11/08/2021  
Number of Days to Update: 88

Source: Humboldt County Environmental Health  
Telephone: N/A  
Last EDR Contact: 11/11/2021  
Next Scheduled EDR Contact: 02/28/2022  
Data Release Frequency: Semi-Annually

### IMPERIAL COUNTY:

## GOVERNMENT RECORDS SEARCHED / DATA CURRENCY TRACKING

### CUPA IMPERIAL: CUPA Facility List Cupa facility list.

Date of Government Version: 10/18/2021  
Date Data Arrived at EDR: 10/20/2021  
Date Made Active in Reports: 01/12/2022  
Number of Days to Update: 84

Source: San Diego Border Field Office  
Telephone: 760-339-2777  
Last EDR Contact: 01/13/2022  
Next Scheduled EDR Contact: 05/02/2022  
Data Release Frequency: Varies

### INYO COUNTY:

#### CUPA INYO: CUPA Facility List Cupa facility list.

Date of Government Version: 04/02/2018  
Date Data Arrived at EDR: 04/03/2018  
Date Made Active in Reports: 06/14/2018  
Number of Days to Update: 72

Source: Inyo County Environmental Health Services  
Telephone: 760-878-0238  
Last EDR Contact: 11/11/2021  
Next Scheduled EDR Contact: 02/28/2022  
Data Release Frequency: Varies

### KERN COUNTY:

#### CUPA KERN: CUPA Facility List

A listing of sites included in the Kern County Hazardous Material Business Plan.

Date of Government Version: 11/10/2021  
Date Data Arrived at EDR: 11/12/2021  
Date Made Active in Reports: 02/02/2022  
Number of Days to Update: 82

Source: Kern County Public Health  
Telephone: 661-321-3000  
Last EDR Contact: 01/28/2022  
Next Scheduled EDR Contact: 05/16/2022  
Data Release Frequency: Varies

#### UST KERN: Underground Storage Tank Sites & Tank Listing Kern County Sites and Tanks Listing.

Date of Government Version: 11/10/2021  
Date Data Arrived at EDR: 11/12/2021  
Date Made Active in Reports: 02/02/2022  
Number of Days to Update: 82

Source: Kern County Environment Health Services Department  
Telephone: 661-862-8700  
Last EDR Contact: 01/28/2022  
Next Scheduled EDR Contact: 05/16/2022  
Data Release Frequency: Quarterly

### KINGS COUNTY:

#### CUPA KINGS: CUPA Facility List

A listing of sites included in the county's Certified Unified Program Agency database. California's Secretary for Environmental Protection established the unified hazardous materials and hazardous waste regulatory program as required by chapter 6.11 of the California Health and Safety Code. The Unified Program consolidates the administration, permits, inspections, and enforcement activities.

Date of Government Version: 12/03/2020  
Date Data Arrived at EDR: 01/26/2021  
Date Made Active in Reports: 04/14/2021  
Number of Days to Update: 78

Source: Kings County Department of Public Health  
Telephone: 559-584-1411  
Last EDR Contact: 12/22/2021  
Next Scheduled EDR Contact: 02/28/2022  
Data Release Frequency: Varies

### LAKE COUNTY:

## GOVERNMENT RECORDS SEARCHED / DATA CURRENCY TRACKING

### CUPA LAKE: CUPA Facility List Cupa facility list

Date of Government Version: 11/04/2021  
Date Data Arrived at EDR: 11/05/2021  
Date Made Active in Reports: 01/24/2022  
Number of Days to Update: 80

Source: Lake County Environmental Health  
Telephone: 707-263-1164  
Last EDR Contact: 01/10/2022  
Next Scheduled EDR Contact: 04/25/2022  
Data Release Frequency: Varies

### LASSEN COUNTY:

#### CUPA LASSEN: CUPA Facility List Cupa facility list

Date of Government Version: 07/31/2020  
Date Data Arrived at EDR: 08/21/2020  
Date Made Active in Reports: 11/09/2020  
Number of Days to Update: 80

Source: Lassen County Environmental Health  
Telephone: 530-251-8528  
Last EDR Contact: 01/13/2022  
Next Scheduled EDR Contact: 05/02/2022  
Data Release Frequency: Varies

### LOS ANGELES COUNTY:

#### AOCONCERN: Key Areas of Concerns in Los Angeles County

San Gabriel Valley areas where VOC contamination is at or above the MCL as designated by region 9 EPA office. Date of Government Version: 3/30/2009 Exide Site area is a cleanup plan of lead-impacted soil surrounding the former Exide Facility as designated by the DTSC. Date of Government Version: 7/17/2017

Date of Government Version: 03/30/2009  
Date Data Arrived at EDR: 03/31/2009  
Date Made Active in Reports: 10/23/2009  
Number of Days to Update: 206

Source: N/A  
Telephone: N/A  
Last EDR Contact: 12/08/2021  
Next Scheduled EDR Contact: 03/28/2022  
Data Release Frequency: No Update Planned

#### HMS LOS ANGELES: HMS: Street Number List

Industrial Waste and Underground Storage Tank Sites.

Date of Government Version: 10/14/2021  
Date Data Arrived at EDR: 10/19/2021  
Date Made Active in Reports: 01/13/2022  
Number of Days to Update: 86

Source: Department of Public Works  
Telephone: 626-458-3517  
Last EDR Contact: 01/13/2022  
Next Scheduled EDR Contact: 04/18/2022  
Data Release Frequency: Semi-Annually

#### LF LOS ANGELES: List of Solid Waste Facilities Solid Waste Facilities in Los Angeles County.

Date of Government Version: 10/08/2021  
Date Data Arrived at EDR: 10/08/2021  
Date Made Active in Reports: 12/29/2021  
Number of Days to Update: 82

Source: La County Department of Public Works  
Telephone: 818-458-5185  
Last EDR Contact: 01/11/2022  
Next Scheduled EDR Contact: 04/25/2022  
Data Release Frequency: Varies

#### LF LOS ANGELES CITY: City of Los Angeles Landfills

Landfills owned and maintained by the City of Los Angeles.

Date of Government Version: 01/01/2021  
Date Data Arrived at EDR: 02/18/2021  
Date Made Active in Reports: 05/10/2021  
Number of Days to Update: 81

Source: Engineering & Construction Division  
Telephone: 213-473-7869  
Last EDR Contact: 01/07/2022  
Next Scheduled EDR Contact: 04/25/2022  
Data Release Frequency: Varies

## GOVERNMENT RECORDS SEARCHED / DATA CURRENCY TRACKING

### LOS ANGELES AST: Active & Inactive AST Inventory

A listing of active & inactive above ground petroleum storage tank site locations, located in the City of Los Angeles.

|   |  |
|---|--|
| Date of Government Version: 06/01/2019  | Source: Los Angeles Fire Department    |
| Date Data Arrived at EDR: 06/25/2019    | Telephone: 213-978-3800                |
| Date Made Active in Reports: 08/22/2019 | Last EDR Contact: 12/16/2021           |
| Number of Days to Update: 58            | Next Scheduled EDR Contact: 04/04/2022 |
|   | Data Release Frequency: Varies         |

### LOS ANGELES CO LF METHANE: Methane Producing Landfills

This data was created on April 30, 2012 to represent known disposal sites in Los Angeles County that may produce and emanate methane gas. The shapefile contains disposal sites within Los Angeles County that once accepted degradable refuse material. Information used to create this data was extracted from a landfill survey performed by County Engineers (Major Waste System Map, 1973) as well as historical records from CalRecycle, Regional Water Quality Control Board, and Los Angeles County Department of Public Health

|   |   |
|---|---|
| Date of Government Version: 10/12/2021  | Source: Los Angeles County Department of Public Works |
| Date Data Arrived at EDR: 10/13/2021    | Telephone: 626-458-6973                               |
| Date Made Active in Reports: 01/04/2022 | Last EDR Contact: 01/07/2022                          |
| Number of Days to Update: 83            | Next Scheduled EDR Contact: 04/25/2022                |
|   | Data Release Frequency: No Update Planned             |

### LOS ANGELES HM: Active & Inactive Hazardous Materials Inventory

A listing of active & inactive hazardous materials facility locations, located in the City of Los Angeles.

|   |  |
|---|--|
| Date of Government Version: 04/19/2021  | Source: Los Angeles Fire Department    |
| Date Data Arrived at EDR: 06/17/2021    | Telephone: 213-978-3800                |
| Date Made Active in Reports: 06/28/2021 | Last EDR Contact: 12/17/2021           |
| Number of Days to Update: 11            | Next Scheduled EDR Contact: 04/04/2022 |
|   | Data Release Frequency: Varies         |

### LOS ANGELES UST: Active & Inactive UST Inventory

A listing of active & inactive underground storage tank site locations and underground storage tank historical sites, located in the City of Los Angeles.

|   |  |
|---|--|
| Date of Government Version: 04/19/2021  | Source: Los Angeles Fire Department    |
| Date Data Arrived at EDR: 06/17/2021    | Telephone: 213-978-3800                |
| Date Made Active in Reports: 09/14/2021 | Last EDR Contact: 12/17/2021           |
| Number of Days to Update: 89            | Next Scheduled EDR Contact: 04/04/2022 |
|   | Data Release Frequency: Varies         |

### SITE MIT LOS ANGELES: Site Mitigation List

Industrial sites that have had some sort of spill or complaint.

|   |  |
|---|--|
| Date of Government Version: 05/26/2021  | Source: Community Health Services      |
| Date Data Arrived at EDR: 07/09/2021    | Telephone: 323-890-7806                |
| Date Made Active in Reports: 09/29/2021 | Last EDR Contact: 01/13/2022           |
| Number of Days to Update: 82            | Next Scheduled EDR Contact: 04/24/2022 |
|   | Data Release Frequency: Annually       |

### UST EL SEGUNDO: City of El Segundo Underground Storage Tank

Underground storage tank sites located in El Segundo city.

|   |  |
|---|--|
| Date of Government Version: 01/21/2017  | Source: City of El Segundo Fire Department |
| Date Data Arrived at EDR: 04/19/2017    | Telephone: 310-524-2236                    |
| Date Made Active in Reports: 05/10/2017 | Last EDR Contact: 01/07/2022               |
| Number of Days to Update: 21            | Next Scheduled EDR Contact: 04/25/2022     |
|   | Data Release Frequency: No Update Planned  |

## GOVERNMENT RECORDS SEARCHED / DATA CURRENCY TRACKING

UST LONG BEACH: City of Long Beach Underground Storage Tank  
Underground storage tank sites located in the city of Long Beach.

|   |  |
|---|--|
| Date of Government Version: 04/22/2019  | Source: City of Long Beach Fire Department |
| Date Data Arrived at EDR: 04/23/2019    | Telephone: 562-570-2563                    |
| Date Made Active in Reports: 06/27/2019 | Last EDR Contact: 01/13/2022               |
| Number of Days to Update: 65            | Next Scheduled EDR Contact: 05/02/2022     |
|   | Data Release Frequency: Varies             |

UST TORRANCE: City of Torrance Underground Storage Tank  
Underground storage tank sites located in the city of Torrance.

|   |  |
|---|--|
| Date of Government Version: 02/02/2021  | Source: City of Torrance Fire Department |
| Date Data Arrived at EDR: 04/28/2021    | Telephone: 310-618-2973                  |
| Date Made Active in Reports: 07/13/2021 | Last EDR Contact: 01/13/2022             |
| Number of Days to Update: 76            | Next Scheduled EDR Contact: 05/02/2022   |
|   | Data Release Frequency: Semi-Annually    |

MADERA COUNTY:

CUPA MADERA: CUPA Facility List

A listing of sites included in the county's Certified Unified Program Agency database. California's Secretary for Environmental Protection established the unified hazardous materials and hazardous waste regulatory program as required by chapter 6.11 of the California Health and Safety Code. The Unified Program consolidates the administration, permits, inspections, and enforcement activities.

|   |  |
|---|--|
| Date of Government Version: 08/10/2020  | Source: Madera County Environmental Health |
| Date Data Arrived at EDR: 08/12/2020    | Telephone: 559-675-7823                    |
| Date Made Active in Reports: 10/23/2020 | Last EDR Contact: 11/11/2021               |
| Number of Days to Update: 72            | Next Scheduled EDR Contact: 02/28/2022     |
|   | Data Release Frequency: Varies             |

MARIN COUNTY:

UST MARIN: Underground Storage Tank Sites  
Currently permitted USTs in Marin County.

|   |  |
|---|--|
| Date of Government Version: 09/26/2018  | Source: Public Works Department Waste Management |
| Date Data Arrived at EDR: 10/04/2018    | Telephone: 415-473-6647                          |
| Date Made Active in Reports: 11/02/2018 | Last EDR Contact: 12/20/2021                     |
| Number of Days to Update: 29            | Next Scheduled EDR Contact: 04/11/2022           |
|   | Data Release Frequency: Semi-Annually            |

MENDOCINO COUNTY:

UST MENDOCINO: Mendocino County UST Database  
A listing of underground storage tank locations in Mendocino County.

|   |  |
|---|--|
| Date of Government Version: 09/22/2021  | Source: Department of Public Health    |
| Date Data Arrived at EDR: 11/18/2021    | Telephone: 707-463-4466                |
| Date Made Active in Reports: 11/22/2021 | Last EDR Contact: 11/16/2021           |
| Number of Days to Update: 4             | Next Scheduled EDR Contact: 03/07/2022 |
|   | Data Release Frequency: Annually       |

MERCED COUNTY:

## GOVERNMENT RECORDS SEARCHED / DATA CURRENCY TRACKING

### CUPA MERCED: CUPA Facility List CUPA facility list.

Date of Government Version: 08/11/2021  
Date Data Arrived at EDR: 08/12/2021  
Date Made Active in Reports: 11/08/2021  
Number of Days to Update: 88

Source: Merced County Environmental Health  
Telephone: 209-381-1094  
Last EDR Contact: 11/23/2021  
Next Scheduled EDR Contact: 02/28/2022  
Data Release Frequency: Varies

### MONO COUNTY:

#### CUPA MONO: CUPA Facility List CUPA Facility List

Date of Government Version: 02/22/2021  
Date Data Arrived at EDR: 03/02/2021  
Date Made Active in Reports: 05/19/2021  
Number of Days to Update: 78

Source: Mono County Health Department  
Telephone: 760-932-5580  
Last EDR Contact: 01/13/2022  
Next Scheduled EDR Contact: 03/07/2022  
Data Release Frequency: Varies

### MONTEREY COUNTY:

#### CUPA MONTEREY: CUPA Facility Listing CUPA Program listing from the Environmental Health Division.

Date of Government Version: 10/04/2021  
Date Data Arrived at EDR: 10/06/2021  
Date Made Active in Reports: 12/29/2021  
Number of Days to Update: 84

Source: Monterey County Health Department  
Telephone: 831-796-1297  
Last EDR Contact: 01/07/2022  
Next Scheduled EDR Contact: 04/11/2022  
Data Release Frequency: Varies

### NAPA COUNTY:

#### LUST NAPA: Sites With Reported Contamination

A listing of leaking underground storage tank sites located in Napa county.

Date of Government Version: 01/09/2017  
Date Data Arrived at EDR: 01/11/2017  
Date Made Active in Reports: 03/02/2017  
Number of Days to Update: 50

Source: Napa County Department of Environmental Management  
Telephone: 707-253-4269  
Last EDR Contact: 11/16/2021  
Next Scheduled EDR Contact: 03/07/2022  
Data Release Frequency: No Update Planned

#### UST NAPA: Closed and Operating Underground Storage Tank Sites

Underground storage tank sites located in Napa county.

Date of Government Version: 09/05/2019  
Date Data Arrived at EDR: 09/09/2019  
Date Made Active in Reports: 10/31/2019  
Number of Days to Update: 52

Source: Napa County Department of Environmental Management  
Telephone: 707-253-4269  
Last EDR Contact: 11/16/2021  
Next Scheduled EDR Contact: 03/07/2022  
Data Release Frequency: No Update Planned

### NEVADA COUNTY:

#### CUPA NEVADA: CUPA Facility List CUPA facility list.

## GOVERNMENT RECORDS SEARCHED / DATA CURRENCY TRACKING

Date of Government Version: 10/26/2021  
Date Data Arrived at EDR: 10/27/2021  
Date Made Active in Reports: 01/20/2022  
Number of Days to Update: 85

Source: Community Development Agency  
Telephone: 530-265-1467  
Last EDR Contact: 01/24/2022  
Next Scheduled EDR Contact: 05/09/2022  
Data Release Frequency: Varies

### ORANGE COUNTY:

IND\_SITE ORANGE: List of Industrial Site Cleanups  
Petroleum and non-petroleum spills.

Date of Government Version: 10/08/2021  
Date Data Arrived at EDR: 11/04/2021  
Date Made Active in Reports: 01/24/2022  
Number of Days to Update: 81

Source: Health Care Agency  
Telephone: 714-834-3446  
Last EDR Contact: 01/31/2022  
Next Scheduled EDR Contact: 05/16/2022  
Data Release Frequency: Annually

LUST ORANGE: List of Underground Storage Tank Cleanups  
Orange County Underground Storage Tank Cleanups (LUST).

Date of Government Version: 10/08/2021  
Date Data Arrived at EDR: 11/02/2021  
Date Made Active in Reports: 01/24/2022  
Number of Days to Update: 83

Source: Health Care Agency  
Telephone: 714-834-3446  
Last EDR Contact: 01/31/2022  
Next Scheduled EDR Contact: 05/16/2022  
Data Release Frequency: Quarterly

UST ORANGE: List of Underground Storage Tank Facilities  
Orange County Underground Storage Tank Facilities (UST).

Date of Government Version: 10/29/2021  
Date Data Arrived at EDR: 10/29/2021  
Date Made Active in Reports: 01/20/2022  
Number of Days to Update: 83

Source: Health Care Agency  
Telephone: 714-834-3446  
Last EDR Contact: 10/29/2021  
Next Scheduled EDR Contact: 05/16/2022  
Data Release Frequency: Quarterly

### PLACER COUNTY:

MS PLACER: Master List of Facilities  
List includes aboveground tanks, underground tanks and cleanup sites.

Date of Government Version: 09/07/2021  
Date Data Arrived at EDR: 09/09/2021  
Date Made Active in Reports: 11/29/2021  
Number of Days to Update: 81

Source: Placer County Health and Human Services  
Telephone: 530-745-2363  
Last EDR Contact: 11/23/2021  
Next Scheduled EDR Contact: 03/14/2022  
Data Release Frequency: Semi-Annually

### PLUMAS COUNTY:

CUPA PLUMAS: CUPA Facility List  
Plumas County CUPA Program facilities.

Date of Government Version: 03/31/2019  
Date Data Arrived at EDR: 04/23/2019  
Date Made Active in Reports: 06/26/2019  
Number of Days to Update: 64

Source: Plumas County Environmental Health  
Telephone: 530-283-6355  
Last EDR Contact: 01/13/2022  
Next Scheduled EDR Contact: 05/02/2022  
Data Release Frequency: Varies

### RIVERSIDE COUNTY:



## GOVERNMENT RECORDS SEARCHED / DATA CURRENCY TRACKING

### LUST RIVERSIDE: Listing of Underground Tank Cleanup Sites

Riverside County Underground Storage Tank Cleanup Sites (LUST).

Date of Government Version: 09/29/2021

Date Data Arrived at EDR: 09/30/2021

Date Made Active in Reports: 12/14/2021

Number of Days to Update: 75

Source: Department of Environmental Health

Telephone: 951-358-5055

Last EDR Contact: 12/08/2021

Next Scheduled EDR Contact: 03/28/2022

Data Release Frequency: Quarterly

### UST RIVERSIDE: Underground Storage Tank Tank List

Underground storage tank sites located in Riverside county.

Date of Government Version: 09/29/2021

Date Data Arrived at EDR: 09/30/2021

Date Made Active in Reports: 12/15/2021

Number of Days to Update: 76

Source: Department of Environmental Health

Telephone: 951-358-5055

Last EDR Contact: 12/08/2021

Next Scheduled EDR Contact: 03/28/2022

Data Release Frequency: Quarterly

### SACRAMENTO COUNTY:

#### CS SACRAMENTO: Toxic Site Clean-Up List

List of sites where unauthorized releases of potentially hazardous materials have occurred.

Date of Government Version: 06/18/2021

Date Data Arrived at EDR: 09/28/2021

Date Made Active in Reports: 12/14/2021

Number of Days to Update: 77

Source: Sacramento County Environmental Management

Telephone: 916-875-8406

Last EDR Contact: 12/29/2021

Next Scheduled EDR Contact: 04/11/2022

Data Release Frequency: Quarterly

#### ML SACRAMENTO: Master Hazardous Materials Facility List

Any business that has hazardous materials on site - hazardous material storage sites, underground storage tanks, waste generators.

Date of Government Version: 08/02/2021

Date Data Arrived at EDR: 08/04/2021

Date Made Active in Reports: 11/02/2021

Number of Days to Update: 90

Source: Sacramento County Environmental Management

Telephone: 916-875-8406

Last EDR Contact: 12/29/2021

Next Scheduled EDR Contact: 04/11/2022

Data Release Frequency: Quarterly

### SAN BENITO COUNTY:

#### CUPA SAN BENITO: CUPA Facility List

Cupa facility list

Date of Government Version: 11/04/2021

Date Data Arrived at EDR: 11/05/2021

Date Made Active in Reports: 01/24/2022

Number of Days to Update: 80

Source: San Benito County Environmental Health

Telephone: N/A

Last EDR Contact: 01/28/2022

Next Scheduled EDR Contact: 05/16/2022

Data Release Frequency: Varies

### SAN BERNARDINO COUNTY:

#### PERMITS SAN BERNARDINO: Hazardous Material Permits

This listing includes underground storage tanks, medical waste handlers/generators, hazardous materials handlers, hazardous waste generators, and waste oil generators/handlers.

## GOVERNMENT RECORDS SEARCHED / DATA CURRENCY TRACKING

Date of Government Version: 08/11/2021  
Date Data Arrived at EDR: 08/12/2021  
Date Made Active in Reports: 11/08/2021  
Number of Days to Update: 88

Source: San Bernardino County Fire Department Hazardous Materials Division  
Telephone: 909-387-3041  
Last EDR Contact: 01/31/2022  
Next Scheduled EDR Contact: 05/16/2022  
Data Release Frequency: Quarterly

### SAN DIEGO COUNTY:

#### HMMD SAN DIEGO: Hazardous Materials Management Division Database

The database includes: HE58 - This report contains the business name, site address, business phone number, establishment 'H' permit number, type of permit, and the business status. HE17 - In addition to providing the same information provided in the HE58 listing, HE17 provides inspection dates, violations received by the establishment, hazardous waste generated, the quantity, method of storage, treatment/disposal of waste and the hauler, and information on underground storage tanks. Unauthorized Release List - Includes a summary of environmental contamination cases in San Diego County (underground tank cases, non-tank cases, groundwater contamination, and soil contamination are included.)

Date of Government Version: 08/30/2021  
Date Data Arrived at EDR: 08/31/2021  
Date Made Active in Reports: 11/19/2021  
Number of Days to Update: 80

Source: Hazardous Materials Management Division  
Telephone: 619-338-2268  
Last EDR Contact: 11/30/2021  
Next Scheduled EDR Contact: 03/14/2022  
Data Release Frequency: Quarterly

#### LF SAN DIEGO: Solid Waste Facilities

San Diego County Solid Waste Facilities.

Date of Government Version: 10/01/2020  
Date Data Arrived at EDR: 11/23/2020  
Date Made Active in Reports: 02/08/2021  
Number of Days to Update: 77

Source: Department of Health Services  
Telephone: 619-338-2209  
Last EDR Contact: 01/13/2022  
Next Scheduled EDR Contact: 05/02/2022  
Data Release Frequency: Varies

#### SAN DIEGO CO LOP: Local Oversight Program Listing

A listing of all LOP release sites that are or were under the County of San Diego's jurisdiction. Included are closed or transferred cases, open cases, and cases that did not have a case type indicated. The cases without a case type are mostly complaints; however, some of them could be LOP cases.

Date of Government Version: 07/22/2021  
Date Data Arrived at EDR: 10/19/2021  
Date Made Active in Reports: 01/13/2022  
Number of Days to Update: 86

Source: Department of Environmental Health  
Telephone: 858-505-6874  
Last EDR Contact: 01/13/2022  
Next Scheduled EDR Contact: 05/02/2022  
Data Release Frequency: Varies

#### SAN DIEGO CO SAM: Environmental Case Listing

The listing contains all underground tank release cases and projects pertaining to properties contaminated with hazardous substances that are actively under review by the Site Assessment and Mitigation Program.

Date of Government Version: 03/23/2010  
Date Data Arrived at EDR: 06/15/2010  
Date Made Active in Reports: 07/09/2010  
Number of Days to Update: 24

Source: San Diego County Department of Environmental Health  
Telephone: 619-338-2371  
Last EDR Contact: 11/23/2021  
Next Scheduled EDR Contact: 03/14/2022  
Data Release Frequency: No Update Planned

### SAN FRANCISCO COUNTY:

#### CUPA SAN FRANCISCO CO: CUPA Facility Listing

Cupa facilities

## GOVERNMENT RECORDS SEARCHED / DATA CURRENCY TRACKING

Date of Government Version: 08/05/2021  
Date Data Arrived at EDR: 08/05/2021  
Date Made Active in Reports: 10/29/2021  
Number of Days to Update: 85

Source: San Francisco County Department of Environmental Health  
Telephone: 415-252-3896  
Last EDR Contact: 01/28/2022  
Next Scheduled EDR Contact: 05/16/2022  
Data Release Frequency: Varies

### LUST SAN FRANCISCO: Local Oversight Facilities

A listing of leaking underground storage tank sites located in San Francisco county.

Date of Government Version: 09/19/2008  
Date Data Arrived at EDR: 09/19/2008  
Date Made Active in Reports: 09/29/2008  
Number of Days to Update: 10

Source: Department Of Public Health San Francisco County  
Telephone: 415-252-3920  
Last EDR Contact: 01/28/2022  
Next Scheduled EDR Contact: 05/16/2022  
Data Release Frequency: No Update Planned

### UST SAN FRANCISCO: Underground Storage Tank Information

Underground storage tank sites located in San Francisco county.

Date of Government Version: 11/10/2021  
Date Data Arrived at EDR: 11/11/2021  
Date Made Active in Reports: 02/02/2022  
Number of Days to Update: 83

Source: Department of Public Health  
Telephone: 415-252-3920  
Last EDR Contact: 01/28/2022  
Next Scheduled EDR Contact: 05/16/2022  
Data Release Frequency: Quarterly

### SAN JOAQUIN COUNTY:

#### UST SAN JOAQUIN: San Joaquin Co. UST

A listing of underground storage tank locations in San Joaquin county.

Date of Government Version: 06/22/2018  
Date Data Arrived at EDR: 06/26/2018  
Date Made Active in Reports: 07/11/2018  
Number of Days to Update: 15

Source: Environmental Health Department  
Telephone: N/A  
Last EDR Contact: 09/09/2021  
Next Scheduled EDR Contact: 12/27/2021  
Data Release Frequency: Semi-Annually

### SAN LUIS OBISPO COUNTY:

#### CUPA SAN LUIS OBISPO: CUPA Facility List

Cupa Facility List.

Date of Government Version: 11/15/2021  
Date Data Arrived at EDR: 11/16/2021  
Date Made Active in Reports: 02/03/2022  
Number of Days to Update: 79

Source: San Luis Obispo County Public Health Department  
Telephone: 805-781-5596  
Last EDR Contact: 11/11/2021  
Next Scheduled EDR Contact: 02/28/2022  
Data Release Frequency: Varies

### SAN MATEO COUNTY:

#### BI SAN MATEO: Business Inventory

List includes Hazardous Materials Business Plan, hazardous waste generators, and underground storage tanks.

Date of Government Version: 02/20/2020  
Date Data Arrived at EDR: 02/20/2020  
Date Made Active in Reports: 04/24/2020  
Number of Days to Update: 64

Source: San Mateo County Environmental Health Services Division  
Telephone: 650-363-1921  
Last EDR Contact: 12/10/2021  
Next Scheduled EDR Contact: 03/21/2022  
Data Release Frequency: Annually

## GOVERNMENT RECORDS SEARCHED / DATA CURRENCY TRACKING

### LUST SAN MATEO: Fuel Leak List

A listing of leaking underground storage tank sites located in San Mateo county.

Date of Government Version: 03/29/2019  
Date Data Arrived at EDR: 03/29/2019  
Date Made Active in Reports: 05/29/2019  
Number of Days to Update: 61

Source: San Mateo County Environmental Health Services Division  
Telephone: 650-363-1921  
Last EDR Contact: 12/02/2021  
Next Scheduled EDR Contact: 03/21/2022  
Data Release Frequency: Semi-Annually

### SANTA BARBARA COUNTY:

#### CUPA SANTA BARBARA: CUPA Facility Listing

CUPA Program Listing from the Environmental Health Services division.

Date of Government Version: 09/08/2011  
Date Data Arrived at EDR: 09/09/2011  
Date Made Active in Reports: 10/07/2011  
Number of Days to Update: 28

Source: Santa Barbara County Public Health Department  
Telephone: 805-686-8167  
Last EDR Contact: 11/11/2021  
Next Scheduled EDR Contact: 02/28/2022  
Data Release Frequency: No Update Planned

### SANTA CLARA COUNTY:

#### CUPA SANTA CLARA: Cupa Facility List

Cupa facility list

Date of Government Version: 11/19/2021  
Date Data Arrived at EDR: 11/22/2021  
Date Made Active in Reports: 02/07/2022  
Number of Days to Update: 77

Source: Department of Environmental Health  
Telephone: 408-918-1973  
Last EDR Contact: 11/18/2021  
Next Scheduled EDR Contact: 02/27/2022  
Data Release Frequency: Varies

#### HIST LUST SANTA CLARA: HIST LUST - Fuel Leak Site Activity Report

A listing of open and closed leaking underground storage tanks. This listing is no longer updated by the county. Leaking underground storage tanks are now handled by the Department of Environmental Health.

Date of Government Version: 03/29/2005  
Date Data Arrived at EDR: 03/30/2005  
Date Made Active in Reports: 04/21/2005  
Number of Days to Update: 22

Source: Santa Clara Valley Water District  
Telephone: 408-265-2600  
Last EDR Contact: 03/23/2009  
Next Scheduled EDR Contact: 06/22/2009  
Data Release Frequency: No Update Planned

#### LUST SANTA CLARA: LOP Listing

A listing of leaking underground storage tanks located in Santa Clara county.

Date of Government Version: 03/03/2014  
Date Data Arrived at EDR: 03/05/2014  
Date Made Active in Reports: 03/18/2014  
Number of Days to Update: 13

Source: Department of Environmental Health  
Telephone: 408-918-3417  
Last EDR Contact: 11/16/2021  
Next Scheduled EDR Contact: 03/07/2022  
Data Release Frequency: No Update Planned

#### SAN JOSE HAZMAT: Hazardous Material Facilities

Hazardous material facilities, including underground storage tank sites.

Date of Government Version: 11/03/2020  
Date Data Arrived at EDR: 11/05/2020  
Date Made Active in Reports: 01/26/2021  
Number of Days to Update: 82

Source: City of San Jose Fire Department  
Telephone: 408-535-7694  
Last EDR Contact: 01/28/2022  
Next Scheduled EDR Contact: 05/16/2022  
Data Release Frequency: Annually

### SANTA CRUZ COUNTY:

## GOVERNMENT RECORDS SEARCHED / DATA CURRENCY TRACKING

### CUPA SANTA CRUZ: CUPA Facility List CUPA facility listing.

Date of Government Version: 01/21/2017  
Date Data Arrived at EDR: 02/22/2017  
Date Made Active in Reports: 05/23/2017  
Number of Days to Update: 90

Source: Santa Cruz County Environmental Health  
Telephone: 831-464-2761  
Last EDR Contact: 11/11/2021  
Next Scheduled EDR Contact: 02/28/2022  
Data Release Frequency: Varies

### SHASTA COUNTY:

#### CUPA SHASTA: CUPA Facility List Cupa Facility List.

Date of Government Version: 06/15/2017  
Date Data Arrived at EDR: 06/19/2017  
Date Made Active in Reports: 08/09/2017  
Number of Days to Update: 51

Source: Shasta County Department of Resource Management  
Telephone: 530-225-5789  
Last EDR Contact: 11/11/2021  
Next Scheduled EDR Contact: 02/28/2022  
Data Release Frequency: Varies

### SOLANO COUNTY:

#### LUST SOLANO: Leaking Underground Storage Tanks

A listing of leaking underground storage tank sites located in Solano county.

Date of Government Version: 06/04/2019  
Date Data Arrived at EDR: 06/06/2019  
Date Made Active in Reports: 08/13/2019  
Number of Days to Update: 68

Source: Solano County Department of Environmental Management  
Telephone: 707-784-6770  
Last EDR Contact: 11/23/2021  
Next Scheduled EDR Contact: 03/14/2022  
Data Release Frequency: Quarterly

#### UST SOLANO: Underground Storage Tanks

Underground storage tank sites located in Solano county.

Date of Government Version: 09/15/2021  
Date Data Arrived at EDR: 09/16/2021  
Date Made Active in Reports: 12/09/2021  
Number of Days to Update: 84

Source: Solano County Department of Environmental Management  
Telephone: 707-784-6770  
Last EDR Contact: 11/23/2021  
Next Scheduled EDR Contact: 03/14/2022  
Data Release Frequency: Quarterly

### SONOMA COUNTY:

#### CUPA SONOMA: Cupa Facility List Cupa Facility list

Date of Government Version: 07/02/2021  
Date Data Arrived at EDR: 07/06/2021  
Date Made Active in Reports: 07/14/2021  
Number of Days to Update: 8

Source: County of Sonoma Fire & Emergency Services Department  
Telephone: 707-565-1174  
Last EDR Contact: 12/14/2021  
Next Scheduled EDR Contact: 04/04/2022  
Data Release Frequency: Varies

#### LUST SONOMA: Leaking Underground Storage Tank Sites

A listing of leaking underground storage tank sites located in Sonoma county.

Date of Government Version: 06/30/2021  
Date Data Arrived at EDR: 06/30/2021  
Date Made Active in Reports: 09/24/2021  
Number of Days to Update: 86

Source: Department of Health Services  
Telephone: 707-565-6565  
Last EDR Contact: 12/14/2021  
Next Scheduled EDR Contact: 04/04/2022  
Data Release Frequency: Quarterly

### STANISLAUS COUNTY:

## GOVERNMENT RECORDS SEARCHED / DATA CURRENCY TRACKING

### CUPA STANISLAUS: CUPA Facility List Cupa facility list

Date of Government Version: 11/09/2021  
Date Data Arrived at EDR: 11/11/2021  
Date Made Active in Reports: 02/02/2022  
Number of Days to Update: 83

Source: Stanislaus County Department of Environmental Protection  
Telephone: 209-525-6751  
Last EDR Contact: 01/10/2022  
Next Scheduled EDR Contact: 04/25/2022  
Data Release Frequency: Varies

### SUTTER COUNTY:

#### UST SUTTER: Underground Storage Tanks Underground storage tank sites located in Sutter county.

Date of Government Version: 08/23/2021  
Date Data Arrived at EDR: 08/25/2021  
Date Made Active in Reports: 11/17/2021  
Number of Days to Update: 84

Source: Sutter County Environmental Health Services  
Telephone: 530-822-7500  
Last EDR Contact: 11/23/2021  
Next Scheduled EDR Contact: 03/14/2022  
Data Release Frequency: Semi-Annually

### TEHAMA COUNTY:

#### CUPA TEHAMA: CUPA Facility List Cupa facilities

Date of Government Version: 01/13/2021  
Date Data Arrived at EDR: 01/14/2021  
Date Made Active in Reports: 04/06/2021  
Number of Days to Update: 82

Source: Tehama County Department of Environmental Health  
Telephone: 530-527-8020  
Last EDR Contact: 01/28/2022  
Next Scheduled EDR Contact: 05/16/2022  
Data Release Frequency: Varies

### TRINITY COUNTY:

#### CUPA TRINITY: CUPA Facility List Cupa facility list

Date of Government Version: 10/18/2021  
Date Data Arrived at EDR: 10/20/2021  
Date Made Active in Reports: 01/13/2022  
Number of Days to Update: 85

Source: Department of Toxic Substances Control  
Telephone: 760-352-0381  
Last EDR Contact: 01/13/2022  
Next Scheduled EDR Contact: 05/02/2022  
Data Release Frequency: Varies

### TULARE COUNTY:

#### CUPA TULARE: CUPA Facility List Cupa program facilities

Date of Government Version: 04/26/2021  
Date Data Arrived at EDR: 04/28/2021  
Date Made Active in Reports: 07/13/2021  
Number of Days to Update: 76

Source: Tulare County Environmental Health Services Division  
Telephone: 559-624-7400  
Last EDR Contact: 01/28/2022  
Next Scheduled EDR Contact: 05/16/2022  
Data Release Frequency: Varies

### TUOLUMNE COUNTY:

## GOVERNMENT RECORDS SEARCHED / DATA CURRENCY TRACKING

### CUPA TUOLUMNE: CUPA Facility List Cupa facility list

Date of Government Version: 04/23/2018  
Date Data Arrived at EDR: 04/25/2018  
Date Made Active in Reports: 06/25/2018  
Number of Days to Update: 61

Source: Division of Environmental Health  
Telephone: 209-533-5633  
Last EDR Contact: 01/13/2022  
Next Scheduled EDR Contact: 05/02/2022  
Data Release Frequency: Varies

### VENTURA COUNTY:

#### BWT VENTURA: Business Plan, Hazardous Waste Producers, and Operating Underground Tanks

The BWT list indicates by site address whether the Environmental Health Division has Business Plan (B), Waste Producer (W), and/or Underground Tank (T) information.

Date of Government Version: 09/29/2021  
Date Data Arrived at EDR: 10/26/2021  
Date Made Active in Reports: 01/13/2022  
Number of Days to Update: 79

Source: Ventura County Environmental Health Division  
Telephone: 805-654-2813  
Last EDR Contact: 01/18/2022  
Next Scheduled EDR Contact: 05/02/2022  
Data Release Frequency: Quarterly

#### LF VENTURA: Inventory of Illegal Abandoned and Inactive Sites

Ventura County Inventory of Closed, Illegal Abandoned, and Inactive Sites.

Date of Government Version: 12/01/2011  
Date Data Arrived at EDR: 12/01/2011  
Date Made Active in Reports: 01/19/2012  
Number of Days to Update: 49

Source: Environmental Health Division  
Telephone: 805-654-2813  
Last EDR Contact: 12/20/2021  
Next Scheduled EDR Contact: 04/11/2022  
Data Release Frequency: No Update Planned

#### LUST VENTURA: Listing of Underground Tank Cleanup Sites

Ventura County Underground Storage Tank Cleanup Sites (LUST).

Date of Government Version: 05/29/2008  
Date Data Arrived at EDR: 06/24/2008  
Date Made Active in Reports: 07/31/2008  
Number of Days to Update: 37

Source: Environmental Health Division  
Telephone: 805-654-2813  
Last EDR Contact: 02/07/2022  
Next Scheduled EDR Contact: 05/23/2022  
Data Release Frequency: No Update Planned

#### MED WASTE VENTURA: Medical Waste Program List

To protect public health and safety and the environment from potential exposure to disease causing agents, the Environmental Health Division Medical Waste Program regulates the generation, handling, storage, treatment and disposal of medical waste throughout the County.

Date of Government Version: 09/29/2021  
Date Data Arrived at EDR: 10/21/2021  
Date Made Active in Reports: 01/13/2022  
Number of Days to Update: 84

Source: Ventura County Resource Management Agency  
Telephone: 805-654-2813  
Last EDR Contact: 01/18/2022  
Next Scheduled EDR Contact: 05/02/2022  
Data Release Frequency: Quarterly

#### UST VENTURA: Underground Tank Closed Sites List

Ventura County Operating Underground Storage Tank Sites (UST)/Underground Tank Closed Sites List.

Date of Government Version: 07/26/2021  
Date Data Arrived at EDR: 09/08/2021  
Date Made Active in Reports: 11/29/2021  
Number of Days to Update: 82

Source: Environmental Health Division  
Telephone: 805-654-2813  
Last EDR Contact: 12/07/2021  
Next Scheduled EDR Contact: 03/21/2022  
Data Release Frequency: Quarterly

### YOLO COUNTY:

## GOVERNMENT RECORDS SEARCHED / DATA CURRENCY TRACKING

UST YOLO: Underground Storage Tank Comprehensive Facility Report  
Underground storage tank sites located in Yolo county.

Date of Government Version: 09/23/2021  
Date Data Arrived at EDR: 09/28/2021  
Date Made Active in Reports: 12/15/2021  
Number of Days to Update: 78

Source: Yolo County Department of Health  
Telephone: 530-666-8646  
Last EDR Contact: 12/20/2021  
Next Scheduled EDR Contact: 04/11/2022  
Data Release Frequency: Annually

YUBA COUNTY:

CUPA YUBA: CUPA Facility List  
CUPA facility listing for Yuba County.

Date of Government Version: 10/26/2021  
Date Data Arrived at EDR: 10/27/2021  
Date Made Active in Reports: 01/20/2022  
Number of Days to Update: 85

Source: Yuba County Environmental Health Department  
Telephone: 530-749-7523  
Last EDR Contact: 01/24/2022  
Next Scheduled EDR Contact: 05/09/2022  
Data Release Frequency: Varies

### OTHER DATABASE(S)

Depending on the geographic area covered by this report, the data provided in these specialty databases may or may not be complete. For example, the existence of wetlands information data in a specific report does not mean that all wetlands in the area covered by the report are included. Moreover, the absence of any reported wetlands information does not necessarily mean that wetlands do not exist in the area covered by the report.

CT MANIFEST: Hazardous Waste Manifest Data

Facility and manifest data. Manifest is a document that lists and tracks hazardous waste from the generator through transporters to a tsd facility.

Date of Government Version: 11/11/2021  
Date Data Arrived at EDR: 11/12/2021  
Date Made Active in Reports: 02/01/2022  
Number of Days to Update: 81

Source: Department of Energy & Environmental Protection  
Telephone: 860-424-3375  
Last EDR Contact: 11/12/2021  
Next Scheduled EDR Contact: 02/21/2022  
Data Release Frequency: No Update Planned

NJ MANIFEST: Manifest Information

Hazardous waste manifest information.

Date of Government Version: 12/31/2018  
Date Data Arrived at EDR: 04/10/2019  
Date Made Active in Reports: 05/16/2019  
Number of Days to Update: 36

Source: Department of Environmental Protection  
Telephone: N/A  
Last EDR Contact: 01/07/2022  
Next Scheduled EDR Contact: 04/18/2022  
Data Release Frequency: Annually

NY MANIFEST: Facility and Manifest Data

Manifest is a document that lists and tracks hazardous waste from the generator through transporters to a TSD facility.

Date of Government Version: 01/01/2019  
Date Data Arrived at EDR: 10/29/2021  
Date Made Active in Reports: 01/19/2022  
Number of Days to Update: 82

Source: Department of Environmental Conservation  
Telephone: 518-402-8651  
Last EDR Contact: 01/28/2022  
Next Scheduled EDR Contact: 05/09/2022  
Data Release Frequency: Quarterly



## GOVERNMENT RECORDS SEARCHED / DATA CURRENCY TRACKING

### PA MANIFEST: Manifest Information

Hazardous waste manifest information.

Date of Government Version: 06/30/2018  
Date Data Arrived at EDR: 07/19/2019  
Date Made Active in Reports: 09/10/2019  
Number of Days to Update: 53

Source: Department of Environmental Protection  
Telephone: 717-783-8990  
Last EDR Contact: 01/10/2022  
Next Scheduled EDR Contact: 04/25/2022  
Data Release Frequency: Annually

### RI MANIFEST: Manifest information

Hazardous waste manifest information

Date of Government Version: 12/31/2019  
Date Data Arrived at EDR: 02/11/2021  
Date Made Active in Reports: 02/24/2021  
Number of Days to Update: 13

Source: Department of Environmental Management  
Telephone: 401-222-2797  
Last EDR Contact: 11/29/2021  
Next Scheduled EDR Contact: 02/28/2022  
Data Release Frequency: Annually

### WI MANIFEST: Manifest Information

Hazardous waste manifest information.

Date of Government Version: 05/31/2018  
Date Data Arrived at EDR: 06/19/2019  
Date Made Active in Reports: 09/03/2019  
Number of Days to Update: 76

Source: Department of Natural Resources  
Telephone: N/A  
Last EDR Contact: 12/06/2021  
Next Scheduled EDR Contact: 03/21/2022  
Data Release Frequency: Annually

### Oil/Gas Pipelines

Source: Endeavor Business Media

Petroleum Bundle (Crude Oil, Refined Products, Petrochemicals, Gas Liquids (LPG/NGL), and Specialty Gases (Miscellaneous)) N = Natural Gas Bundle (Natural Gas, Gas Liquids (LPG/NGL), and Specialty Gases (Miscellaneous)). This map includes information copyrighted by Endeavor Business Media. This information is provided on a best effort basis and Endeavor Business Media does not guarantee its accuracy nor warrant its fitness for any particular purpose. Such information has been reprinted with the permission of Endeavor Business Media.

### Electric Power Transmission Line Data

Source: Endeavor Business Media

This map includes information copyrighted by Endeavor Business Media. This information is provided on a best effort basis and Endeavor Business Media does not guarantee its accuracy nor warrant its fitness for any particular purpose. Such information has been reprinted with the permission of Endeavor Business Media.

**Sensitive Receptors:** There are individuals deemed sensitive receptors due to their fragile immune systems and special sensitivity to environmental discharges. These sensitive receptors typically include the elderly, the sick, and children. While the location of all sensitive receptors cannot be determined, EDR indicates those buildings and facilities - schools, daycares, hospitals, medical centers, and nursing homes - where individuals who are sensitive receptors are likely to be located.

### AHA Hospitals:

Source: American Hospital Association, Inc.  
Telephone: 312-280-5991

The database includes a listing of hospitals based on the American Hospital Association's annual survey of hospitals.

### Medical Centers: Provider of Services Listing

Source: Centers for Medicare & Medicaid Services  
Telephone: 410-786-3000

A listing of hospitals with Medicare provider number, produced by Centers of Medicare & Medicaid Services, a federal agency within the U.S. Department of Health and Human Services.

### Nursing Homes

Source: National Institutes of Health  
Telephone: 301-594-6248

Information on Medicare and Medicaid certified nursing homes in the United States.

### Public Schools

Source: National Center for Education Statistics  
Telephone: 202-502-7300

The National Center for Education Statistics' primary database on elementary and secondary public education in the United States. It is a comprehensive, annual, national statistical database of all public elementary and secondary schools and school districts, which contains data that are comparable across all states.

## GOVERNMENT RECORDS SEARCHED / DATA CURRENCY TRACKING

### Private Schools

Source: National Center for Education Statistics

Telephone: 202-502-7300

The National Center for Education Statistics' primary database on private school locations in the United States.

### Daycare Centers: Licensed Facilities

Source: Department of Social Services

Telephone: 916-657-4041

**Flood Zone Data:** This data was obtained from the Federal Emergency Management Agency (FEMA). It depicts 100-year and 500-year flood zones as defined by FEMA. It includes the National Flood Hazard Layer (NFHL) which incorporates Flood Insurance Rate Map (FIRM) data and Q3 data from FEMA in areas not covered by NFHL.

Source: FEMA

Telephone: 877-336-2627

Date of Government Version: 2003, 2015

**NWI:** National Wetlands Inventory. This data, available in select counties across the country, was obtained by EDR in 2002, 2005 and 2010 from the U.S. Fish and Wildlife Service.

### State Wetlands Data: Wetland Inventory

Source: Department of Fish and Wildlife

Telephone: 916-445-0411

### Current USGS 7.5 Minute Topographic Map

Source: U.S. Geological Survey

## STREET AND ADDRESS INFORMATION

© 2015 TomTom North America, Inc. All rights reserved. This material is proprietary and the subject of copyright protection and other intellectual property rights owned by or licensed to Tele Atlas North America, Inc. The use of this material is subject to the terms of a license agreement. You will be held liable for any unauthorized copying or disclosure of this material.

## **GEOCHECK<sup>®</sup> - PHYSICAL SETTING SOURCE ADDENDUM**

### **TARGET PROPERTY ADDRESS**

1020 NORTH LA BREA AVENUE  
1020 NORTH LA BREA AVENUE  
LOS ANGELES, CA 90038

### **TARGET PROPERTY COORDINATES**

|                                |                              |
|--------------------------------|------------------------------|
| Latitude (North):              | 34.089682 - 34° 5' 22.86"    |
| Longitude (West):              | 118.343675 - 118° 20' 37.23" |
| Universal Transverse Mercator: | Zone 11                      |
| UTM X (Meters):                | 376038.0                     |
| UTM Y (Meters):                | 3772719.8                    |
| Elevation:                     | 284 ft. above sea level      |

### **USGS TOPOGRAPHIC MAP**

|                      |                        |
|----------------------|------------------------|
| Target Property Map: | 12021991 HOLLYWOOD, CA |
| Version Date:        | 2018                   |

EDR's GeoCheck Physical Setting Source Addendum is provided to assist the environmental professional in forming an opinion about the impact of potential contaminant migration.

Assessment of the impact of contaminant migration generally has two principle investigative components:

1. Groundwater flow direction, and
2. Groundwater flow velocity.

Groundwater flow direction may be impacted by surface topography, hydrology, hydrogeology, characteristics of the soil, and nearby wells. Groundwater flow velocity is generally impacted by the nature of the geologic strata.

## GEOCHECK® - PHYSICAL SETTING SOURCE SUMMARY

### GROUNDWATER FLOW DIRECTION INFORMATION

Groundwater flow direction for a particular site is best determined by a qualified environmental professional using site-specific well data. If such data is not reasonably ascertainable, it may be necessary to rely on other sources of information, such as surface topographic information, hydrologic information, hydrogeologic data collected on nearby properties, and regional groundwater flow information (from deep aquifers).

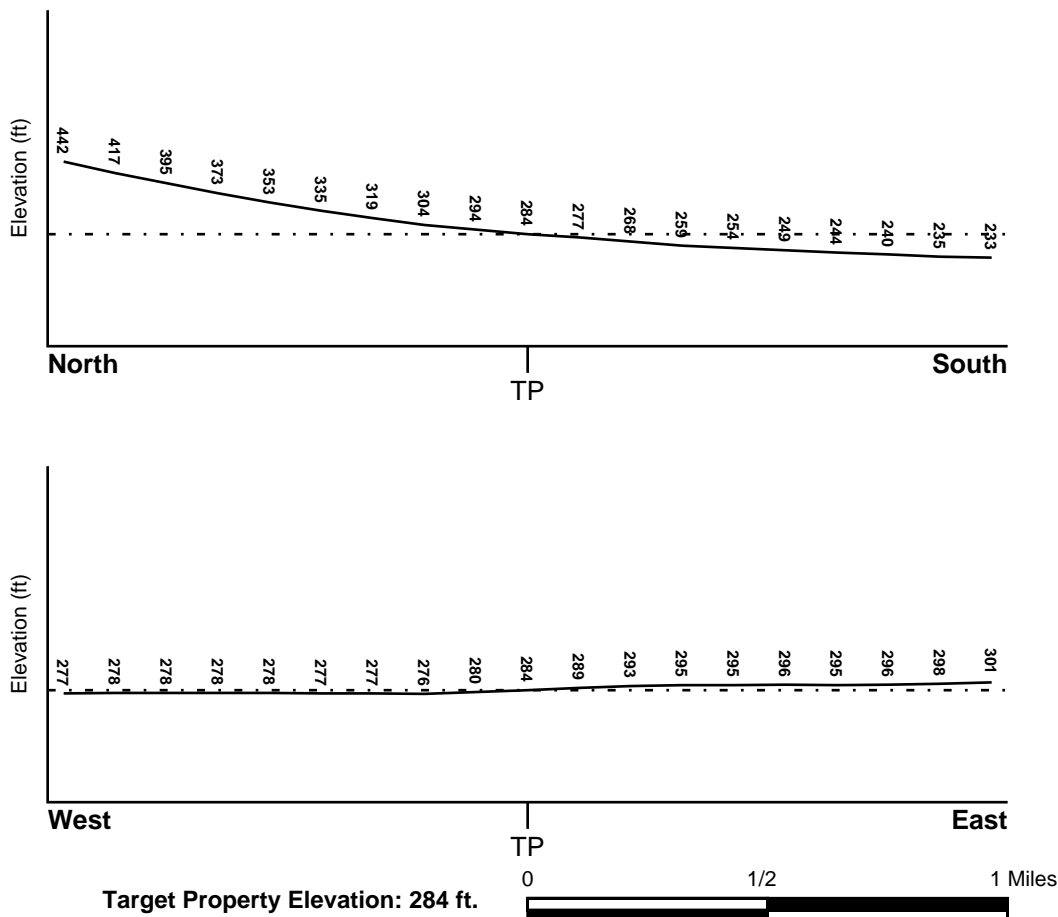
### TOPOGRAPHIC INFORMATION

Surface topography may be indicative of the direction of surficial groundwater flow. This information can be used to assist the environmental professional in forming an opinion about the impact of nearby contaminated properties or, should contamination exist on the target property, what downgradient sites might be impacted.

### TARGET PROPERTY TOPOGRAPHY

General Topographic Gradient: General SSW

### SURROUNDING TOPOGRAPHY: ELEVATION PROFILES



Source: Topography has been determined from the USGS 7.5' Digital Elevation Model and should be evaluated on a relative (not an absolute) basis. Relative elevation information between sites of close proximity should be field verified.

## GEOCHECK® - PHYSICAL SETTING SOURCE SUMMARY

### HYDROLOGIC INFORMATION

Surface water can act as a hydrologic barrier to groundwater flow. Such hydrologic information can be used to assist the environmental professional in forming an opinion about the impact of nearby contaminated properties or, should contamination exist on the target property, what downgradient sites might be impacted.

Refer to the Physical Setting Source Map following this summary for hydrologic information (major waterways and bodies of water).

### FEMA FLOOD ZONE

#### Flood Plain Panel at Target Property

06037C1605F

#### Additional Panels in search area:

Not Reported

#### FEMA Source Type

FEMA FIRM Flood data

#### FEMA Source Type

### NATIONAL WETLAND INVENTORY

#### NWI Quad at Target Property HOLLYWOOD

NWI Electronic  
Data Coverage  
YES - refer to the Overview Map and Detail Map

### HYDROGEOLOGIC INFORMATION

Hydrogeologic information obtained by installation of wells on a specific site can often be an indicator of groundwater flow direction in the immediate area. Such hydrogeologic information can be used to assist the environmental professional in forming an opinion about the impact of nearby contaminated properties or, should contamination exist on the target property, what downgradient sites might be impacted.

#### ***Site-Specific Hydrogeological Data\*:***

Search Radius: 1.25 miles  
Status: Not found

### AQUIFLOW®

Search Radius: 1.000 Mile.

EDR has developed the AQUIFLOW Information System to provide data on the general direction of groundwater flow at specific points. EDR has reviewed reports submitted by environmental professionals to regulatory authorities at select sites and has extracted the date of the report, groundwater flow direction as determined hydrogeologically, and the depth to water table.

| <u>MAP ID</u> | <u>LOCATION<br/>FROM TP</u> | <u>GENERAL DIRECTION<br/>GROUNDWATER FLOW</u> |
|---------------|-----------------------------|---|
| 135           | 1/2 - 1 Mile East           | SW  |
| 1G            | 1/2 - 1 Mile East           | SW  |

For additional site information, refer to Physical Setting Source Map Findings.

## **GEOCHECK® - PHYSICAL SETTING SOURCE SUMMARY**

### **GROUNDWATER FLOW VELOCITY INFORMATION**

Groundwater flow velocity information for a particular site is best determined by a qualified environmental professional using site specific geologic and soil strata data. If such data are not reasonably ascertainable, it may be necessary to rely on other sources of information, including geologic age identification, rock stratigraphic unit and soil characteristics data collected on nearby properties and regional soil information. In general, contaminant plumes move more quickly through sandy-gravelly types of soils than silty-clayey types of soils.

### **GEOLOGIC INFORMATION IN GENERAL AREA OF TARGET PROPERTY**

Geologic information can be used by the environmental professional in forming an opinion about the relative speed at which contaminant migration may be occurring.

#### **ROCK STRATIGRAPHIC UNIT**

|         |   |
|---------|---|
| Era:    | Cenozoic                                  |
| System: | Quaternary                                |
| Series: | Quaternary                                |
| Code:   | Q (decoded above as Era, System & Series) |

#### **GEOLOGIC AGE IDENTIFICATION**

Category: Stratified Sequence

Geologic Age and Rock Stratigraphic Unit Source: P.G. Schruben, R.E. Arndt and W.J. Bawiec, Geology of the Conterminous U.S. at 1:2,500,000 Scale - a digital representation of the 1974 P.B. King and H.M. Beikman Map, USGS Digital Data Series DDS - 11 (1994).

### **DOMINANT SOIL COMPOSITION IN GENERAL AREA OF TARGET PROPERTY**

The U.S. Department of Agriculture's (USDA) Soil Conservation Service (SCS) leads the National Cooperative Soil Survey (NCSS) and is responsible for collecting, storing, maintaining and distributing soil survey information for privately owned lands in the United States. A soil map in a soil survey is a representation of soil patterns in a landscape. Soil maps for STATSGO are compiled by generalizing more detailed (SSURGO) soil survey maps. The following information is based on Soil Conservation Service STATSGO data.

Soil Component Name: URBAN LAND

Soil Surface Texture: variable

Hydrologic Group: Not reported

Soil Drainage Class: Not reported

Hydric Status: Soil does not meet the requirements for a hydric soil.

Corrosion Potential - Uncoated Steel: Not Reported

Depth to Bedrock Min: > 10 inches

Depth to Bedrock Max: > 10 inches

## GEOCHECK® - PHYSICAL SETTING SOURCE SUMMARY

| Soil Layer Information |          |          |                    |                |              |                           |                        |
|------------------------|----------|----------|--------------------|----------------|--------------|---------------------------|------------------------|
| Layer                  | Boundary |          | Soil Texture Class | Classification |              | Permeability Rate (in/hr) | Soil Reaction (pH)     |
|                        | Upper    | Lower    |                    | AASHTO Group   | Unified Soil |                           |                        |
| 1                      | 0 inches | 6 inches | variable           | Not reported   | Not reported | Max: 0.00<br>Min: 0.00    | Max: 0.00<br>Min: 0.00 |

### OTHER SOIL TYPES IN AREA

Based on Soil Conservation Service STATSGO data, the following additional subordinant soil types may appear within the general area of target property.

Soil Surface Textures: sandy loam  
gravelly - sandy loam  
silt loam  
clay  
fine sand  
gravelly - sand  
sand  
fine sandy loam

Surficial Soil Types: sandy loam  
gravelly - sandy loam  
silt loam  
clay  
fine sand  
gravelly - sand  
sand  
fine sandy loam

Shallow Soil Types: fine sandy loam  
gravelly - loam  
sandy clay  
sandy clay loam  
clay  
silty clay  
sand

Deeper Soil Types: gravelly - sandy loam  
sandy loam  
very gravelly - sandy loam  
stratified  
very fine sandy loam  
weathered bedrock  
sand  
gravelly - fine sandy loam  
silty clay loam  
clay loam

## GEOCHECK® - PHYSICAL SETTING SOURCE SUMMARY

### LOCAL / REGIONAL WATER AGENCY RECORDS

EDR Local/Regional Water Agency records provide water well information to assist the environmental professional in assessing sources that may impact ground water flow direction, and in forming an opinion about the impact of contaminant migration on nearby drinking water wells.

### WELL SEARCH DISTANCE INFORMATION

| <u>DATABASE</u>  | <u>SEARCH DISTANCE (miles)</u> |
|------------------|--------------------------------|
| Federal USGS     | 1.000                          |
| Federal FRDS PWS | Nearest PWS within 1 mile      |
| State Database   | 1.000                          |

### FEDERAL USGS WELL INFORMATION

| <u>MAP ID</u>  | <u>WELL ID</u> | <u>LOCATION<br/>FROM TP</u> |
|----------------|----------------|-----------------------------|
| No Wells Found |                |                             |

### FEDERAL FRDS PUBLIC WATER SUPPLY SYSTEM INFORMATION

| <u>MAP ID</u>       | <u>WELL ID</u> | <u>LOCATION<br/>FROM TP</u> |
|---------------------|----------------|-----------------------------|
| No PWS System Found |                |                             |

Note: PWS System location is not always the same as well location.

### STATE DATABASE WELL INFORMATION

| <u>MAP ID</u> | <u>WELL ID</u>  | <u>LOCATION<br/>FROM TP</u> |
|---------------|-----------------|-----------------------------|
| 1             | CAEDF0000142459 | 0 - 1/8 Mile SW             |
| A2            | CAEDF0000121792 | 1/8 - 1/4 Mile North        |
| A3            | CAEDF0000117805 | 1/8 - 1/4 Mile North        |
| B4            | CAEDF0000067782 | 1/8 - 1/4 Mile SSW          |
| A5            | CAEDF0000132750 | 1/8 - 1/4 Mile North        |
| A6            | CAEDF0000052231 | 1/8 - 1/4 Mile North        |
| B7            | CAEDF0000125211 | 1/8 - 1/4 Mile SSW          |
| 8             | CAEDF0000140328 | 1/8 - 1/4 Mile SW           |
| C9            | CAEDF0000009086 | 1/8 - 1/4 Mile NNE          |
| D10           | CAEDF0000054932 | 1/4 - 1/2 Mile East         |
| E11           | CAEDF0000019394 | 1/4 - 1/2 Mile NNW          |
| D12           | CAEDF0000062394 | 1/4 - 1/2 Mile East         |
| D13           | CAEDF0000066631 | 1/4 - 1/2 Mile East         |
| D14           | CAEDF0000104856 | 1/4 - 1/2 Mile East         |
| D15           | CAEDF0000089749 | 1/4 - 1/2 Mile ENE          |
| D16           | CAEDF0000082778 | 1/4 - 1/2 Mile East         |
| E17           | CAEDF0000009681 | 1/4 - 1/2 Mile NNW          |
| E18           | CAEDF0000055767 | 1/4 - 1/2 Mile NNW          |
| C19           | CADWR0000005479 | 1/4 - 1/2 Mile NNE          |
| E20           | CAEDF0000051266 | 1/4 - 1/2 Mile NNW          |



# GEOCHECK® - PHYSICAL SETTING SOURCE SUMMARY

## STATE DATABASE WELL INFORMATION

| MAP ID | WELL ID         | LOCATION<br>FROM TP  |
|--------|-----------------|----------------------|
| E21    | CAEDF0000083285 | 1/4 - 1/2 Mile North |
| F22    | CAEDF0000073189 | 1/4 - 1/2 Mile ESE   |
| F23    | CAEDF0000063798 | 1/4 - 1/2 Mile ESE   |
| E24    | CAEDF0000099866 | 1/4 - 1/2 Mile NNW   |
| G25    | CAEDF0000045576 | 1/4 - 1/2 Mile South |
| G26    | CAEDF0000058942 | 1/4 - 1/2 Mile South |
| G27    | CAEDF0000076792 | 1/4 - 1/2 Mile South |
| F28    | CAEDF0000032426 | 1/4 - 1/2 Mile ESE   |
| G29    | CAEDF0000035252 | 1/4 - 1/2 Mile South |
| H30    | CAEDF0000077748 | 1/4 - 1/2 Mile North |
| H31    | CAEDF0000124345 | 1/4 - 1/2 Mile North |
| H32    | CAEDF0000041030 | 1/4 - 1/2 Mile North |
| F33    | CAEDF0000127943 | 1/4 - 1/2 Mile SE    |
| H34    | CAEDF0000060776 | 1/4 - 1/2 Mile North |
| F35    | CAEDF0000093777 | 1/4 - 1/2 Mile SE    |
| F36    | CAEDF0000108443 | 1/4 - 1/2 Mile SE    |
| I37    | CAEDF0000003391 | 1/4 - 1/2 Mile SE    |
| F38    | CAEDF0000121247 | 1/4 - 1/2 Mile ESE   |
| F39    | CAEDF0000072516 | 1/4 - 1/2 Mile SE    |
| F40    | CAEDF0000123569 | 1/4 - 1/2 Mile SE    |
| F41    | CAEDF0000086527 | 1/4 - 1/2 Mile SE    |
| F42    | CAEDF0000087748 | 1/4 - 1/2 Mile SE    |
| F43    | CAEDF0000101621 | 1/4 - 1/2 Mile SE    |
| F44    | CAEDF0000069967 | 1/4 - 1/2 Mile SE    |
| H45    | CAEDF0000055136 | 1/4 - 1/2 Mile North |
| I46    | CAEDF0000055492 | 1/4 - 1/2 Mile SE    |
| F47    | CAEDF0000109868 | 1/4 - 1/2 Mile SE    |
| F48    | CAEDF0000109931 | 1/4 - 1/2 Mile SE    |
| I49    | CAEDF0000128866 | 1/4 - 1/2 Mile SE    |
| I50    | CAEDF0000088148 | 1/4 - 1/2 Mile SE    |
| J51    | CAEDF0000032654 | 1/4 - 1/2 Mile NE    |
| 52     | CAEDF0000038179 | 1/4 - 1/2 Mile SE    |
| J53    | CAEDF0000103897 | 1/4 - 1/2 Mile NE    |
| K54    | CAEDF0000081507 | 1/4 - 1/2 Mile East  |
| K55    | CAEDF0000083090 | 1/4 - 1/2 Mile East  |
| K56    | CAEDF0000004897 | 1/4 - 1/2 Mile East  |
| K57    | CAEDF0000111773 | 1/4 - 1/2 Mile East  |
| K58    | CAEDF0000096647 | 1/4 - 1/2 Mile East  |
| K59    | CAEDF0000058038 | 1/4 - 1/2 Mile East  |
| K60    | CAEDF0000112277 | 1/4 - 1/2 Mile East  |
| K61    | CAEDF0000012849 | 1/4 - 1/2 Mile East  |
| K62    | CAEDF0000082273 | 1/4 - 1/2 Mile East  |
| K63    | CAEDF0000101503 | 1/4 - 1/2 Mile East  |
| K64    | CAEDF0000127953 | 1/4 - 1/2 Mile East  |
| J65    | CAEDF0000143370 | 1/4 - 1/2 Mile NE    |
| K66    | CAEDF0000094760 | 1/4 - 1/2 Mile East  |
| J67    | CAEDF0000042262 | 1/4 - 1/2 Mile NE    |
| J68    | CAEDF0000104311 | 1/4 - 1/2 Mile NE    |
| K69    | CAEDF0000081729 | 1/4 - 1/2 Mile East  |
| J70    | CAEDF0000089385 | 1/4 - 1/2 Mile NE    |
| K71    | CAEDF0000032768 | 1/4 - 1/2 Mile East  |
| K72    | CAEDF0000020803 | 1/4 - 1/2 Mile East  |

# GEOCHECK® - PHYSICAL SETTING SOURCE SUMMARY

## STATE DATABASE WELL INFORMATION

| MAP ID | WELL ID         | LOCATION<br>FROM TP |
|--------|-----------------|---------------------|
| J73    | CAEDF0000070906 | 1/4 - 1/2 Mile NE   |
| J74    | CAEDF0000065080 | 1/4 - 1/2 Mile NE   |
| J75    | CAEDF0000096506 | 1/4 - 1/2 Mile NE   |
| L76    | CAEDF0000117807 | 1/4 - 1/2 Mile SSW  |
| L77    | CAEDF0000091450 | 1/4 - 1/2 Mile SSW  |
| L78    | CAEDF0000143629 | 1/4 - 1/2 Mile SSW  |
| J79    | CAEDF0000127146 | 1/4 - 1/2 Mile NE   |
| L80    | CAEDF0000117459 | 1/4 - 1/2 Mile SSW  |
| L81    | CAEDF0000052539 | 1/4 - 1/2 Mile SSW  |
| L82    | CAEDF0000075659 | 1/4 - 1/2 Mile SSW  |
| L83    | CAEDF0000090574 | 1/4 - 1/2 Mile SW   |
| L84    | CAEDF0000082595 | 1/4 - 1/2 Mile SW   |
| L85    | CAEDF0000142344 | 1/4 - 1/2 Mile SSW  |
| L86    | CAEDF0000131893 | 1/4 - 1/2 Mile SW   |
| M87    | CAEDF0000015416 | 1/4 - 1/2 Mile SSE  |
| M88    | CAEDF0000100019 | 1/4 - 1/2 Mile SE   |
| L89    | CAEDF0000089282 | 1/4 - 1/2 Mile SW   |
| L90    | CAEDF0000096074 | 1/2 - 1 Mile SSW    |
| M91    | CAEDF0000049528 | 1/2 - 1 Mile SSE    |
| M92    | CAEDF0000070656 | 1/2 - 1 Mile SSE    |
| M93    | CAEDF0000116765 | 1/2 - 1 Mile SSE    |
| M94    | CAEDF0000099974 | 1/2 - 1 Mile SE     |
| M95    | CAEDF0000088669 | 1/2 - 1 Mile SSE    |
| M96    | CAEDF0000015460 | 1/2 - 1 Mile SSE    |
| M97    | CAEDF0000034831 | 1/2 - 1 Mile SE     |
| M98    | CAEDF0000006317 | 1/2 - 1 Mile SE     |
| N99    | CAEDF0000051503 | 1/2 - 1 Mile East   |
| L100   | CAEDF0000011496 | 1/2 - 1 Mile SSW    |
| N101   | CAEDF0000085896 | 1/2 - 1 Mile East   |
| M102   | CAEDF0000120312 | 1/2 - 1 Mile SE     |
| M103   | CAEDF0000083746 | 1/2 - 1 Mile SSE    |
| N104   | CAEDF0000069473 | 1/2 - 1 Mile ESE    |
| M105   | CAEDF0000134404 | 1/2 - 1 Mile SE     |
| N106   | CAEDF0000004038 | 1/2 - 1 Mile East   |
| L107   | CAEDF0000090987 | 1/2 - 1 Mile SSW    |
| N108   | CAEDF0000071635 | 1/2 - 1 Mile East   |
| O109   | CAEDF0000120143 | 1/2 - 1 Mile North  |
| O110   | CAEDF0000141785 | 1/2 - 1 Mile North  |
| N111   | CAEDF0000112074 | 1/2 - 1 Mile East   |
| N112   | CAEDF0000022779 | 1/2 - 1 Mile East   |
| M113   | CAEDF0000071777 | 1/2 - 1 Mile SE     |
| O114   | CAEDF0000003415 | 1/2 - 1 Mile North  |
| M115   | CAEDF0000060530 | 1/2 - 1 Mile SSE    |
| M116   | CAEDF0000112040 | 1/2 - 1 Mile SE     |
| M117   | CAEDF0000084502 | 1/2 - 1 Mile SE     |
| L118   | CAEDF0000055113 | 1/2 - 1 Mile SW     |
| M119   | CAEDF0000127194 | 1/2 - 1 Mile SE     |
| O120   | CAEDF0000099512 | 1/2 - 1 Mile North  |
| M121   | CAEDF0000000600 | 1/2 - 1 Mile SSE    |
| M122   | CAEDF0000127081 | 1/2 - 1 Mile SE     |
| M123   | CAEDF0000019471 | 1/2 - 1 Mile SE     |
| M124   | CAEDF0000004898 | 1/2 - 1 Mile SE     |

# GEOCHECK® - PHYSICAL SETTING SOURCE SUMMARY

## STATE DATABASE WELL INFORMATION

| MAP ID | WELL ID         | LOCATION<br>FROM TP |
|--------|-----------------|---------------------|
| M125   | CAEDF0000123117 | 1/2 - 1 Mile SE     |
| 126    | CAEDF0000094541 | 1/2 - 1 Mile SSW    |
| O127   | CAEDF0000037952 | 1/2 - 1 Mile North  |
| O128   | CAEDF0000016444 | 1/2 - 1 Mile North  |
| M129   | CAEDF0000085648 | 1/2 - 1 Mile SE     |
| M130   | CAEDF0000013997 | 1/2 - 1 Mile SE     |
| O131   | CAEDF0000134510 | 1/2 - 1 Mile North  |
| O132   | CAEDF0000009570 | 1/2 - 1 Mile North  |
| P133   | CAEDF0000127172 | 1/2 - 1 Mile SE     |
| 134    | CAEDF0000134179 | 1/2 - 1 Mile North  |
| P136   | CAEDF0000135792 | 1/2 - 1 Mile SE     |
| Q137   | CAEDF0000041872 | 1/2 - 1 Mile East   |
| R138   | CAEDF0000138958 | 1/2 - 1 Mile East   |
| R139   | CAEDF0000049025 | 1/2 - 1 Mile East   |
| R140   | CAEDF0000111283 | 1/2 - 1 Mile East   |
| Q141   | CAEDF0000120088 | 1/2 - 1 Mile East   |
| R142   | CAEDF0000037603 | 1/2 - 1 Mile East   |
| S143   | CAEDF0000046196 | 1/2 - 1 Mile ENE    |
| R144   | CAEDF0000044718 | 1/2 - 1 Mile East   |
| S145   | CAEDF0000074222 | 1/2 - 1 Mile ENE    |
| T146   | CAEDF0000008888 | 1/2 - 1 Mile ENE    |
| U147   | CAEDF0000087731 | 1/2 - 1 Mile South  |
| T148   | CAEDF0000128965 | 1/2 - 1 Mile ENE    |
| V149   | CAEDF0000077045 | 1/2 - 1 Mile East   |
| S150   | CAEDF0000137249 | 1/2 - 1 Mile ENE    |
| S151   | CAEDF0000023737 | 1/2 - 1 Mile ENE    |
| V152   | CAEDF0000020152 | 1/2 - 1 Mile East   |
| U153   | CAEDF0000061136 | 1/2 - 1 Mile South  |
| U154   | CAEDF0000031873 | 1/2 - 1 Mile South  |
| V155   | CAEDF0000139213 | 1/2 - 1 Mile East   |
| U156   | CAEDF0000010136 | 1/2 - 1 Mile South  |
| U157   | CAEDF0000107477 | 1/2 - 1 Mile South  |
| W158   | CAEDF0000062003 | 1/2 - 1 Mile South  |
| U159   | CAEDF0000134934 | 1/2 - 1 Mile South  |
| U160   | CAEDF0000104062 | 1/2 - 1 Mile South  |
| U161   | CAEDF0000073303 | 1/2 - 1 Mile South  |
| U162   | CAEDF0000038724 | 1/2 - 1 Mile South  |
| X163   | CAEDF0000047959 | 1/2 - 1 Mile East   |
| U164   | CAEDF0000070339 | 1/2 - 1 Mile South  |
| V165   | CAEDF0000116316 | 1/2 - 1 Mile East   |
| U166   | CAEDF0000021583 | 1/2 - 1 Mile South  |
| T167   | CAEDF0000098450 | 1/2 - 1 Mile East   |
| X168   | CAEDF0000093620 | 1/2 - 1 Mile East   |
| X169   | CAEDF0000104071 | 1/2 - 1 Mile East   |
| X170   | CAEDF0000013303 | 1/2 - 1 Mile East   |
| W171   | CAEDF0000122961 | 1/2 - 1 Mile South  |
| T172   | CAEDF0000080820 | 1/2 - 1 Mile ENE    |
| T173   | CAEDF0000054528 | 1/2 - 1 Mile ENE    |
| Y174   | CAEDF0000123931 | 1/2 - 1 Mile ESE    |
| X175   | CAEDF0000091440 | 1/2 - 1 Mile East   |
| W176   | CAEDF0000066266 | 1/2 - 1 Mile South  |
| V177   | CAEDF0000046904 | 1/2 - 1 Mile East   |

## GEOCHECK® - PHYSICAL SETTING SOURCE SUMMARY

### STATE DATABASE WELL INFORMATION

| MAP ID | WELL ID         | LOCATION<br>FROM TP |
|--------|-----------------|---------------------|
| U178   | CAEDF0000037862 | 1/2 - 1 Mile South  |
| X179   | CAEDF0000088205 | 1/2 - 1 Mile East   |
| V180   | CAEDF0000017851 | 1/2 - 1 Mile East   |
| V181   | CAEDF0000124864 | 1/2 - 1 Mile East   |
| V182   | CAEDF0000104919 | 1/2 - 1 Mile East   |
| W183   | CAEDF0000019067 | 1/2 - 1 Mile South  |
| W184   | CAEDF0000073123 | 1/2 - 1 Mile South  |
| W185   | CAEDF0000088612 | 1/2 - 1 Mile South  |
| W186   | CAEDF0000132040 | 1/2 - 1 Mile South  |
| W187   | CAEDF0000135703 | 1/2 - 1 Mile South  |
| W188   | CAEDF0000011559 | 1/2 - 1 Mile South  |
| W189   | CAEDF0000070047 | 1/2 - 1 Mile South  |
| W190   | CAEDF0000111165 | 1/2 - 1 Mile South  |
| W191   | CAEDF0000062709 | 1/2 - 1 Mile South  |
| V192   | CAEDF0000131262 | 1/2 - 1 Mile East   |
| Y193   | CAEDF0000128453 | 1/2 - 1 Mile ESE    |
| Y194   | CAEDF0000064333 | 1/2 - 1 Mile ESE    |
| Z195   | CAEDF0000066318 | 1/2 - 1 Mile East   |
| W196   | CAEDF0000055285 | 1/2 - 1 Mile South  |
| Y197   | CAEDF0000068097 | 1/2 - 1 Mile ESE    |
| AA198  | CAEDF0000092639 | 1/2 - 1 Mile ENE    |
| AA199  | CAEDF0000031695 | 1/2 - 1 Mile ENE    |
| Z200   | CAEDF0000106456 | 1/2 - 1 Mile East   |
| Z201   | CAEDF0000059765 | 1/2 - 1 Mile East   |
| Y202   | CAEDF0000077808 | 1/2 - 1 Mile ESE    |
| W203   | CAEDF0000101967 | 1/2 - 1 Mile South  |
| Z204   | CAEDF0000067290 | 1/2 - 1 Mile East   |
| Z205   | CAEDF0000022170 | 1/2 - 1 Mile East   |
| X206   | CAEDF0000135182 | 1/2 - 1 Mile East   |
| Z207   | CAEDF0000141923 | 1/2 - 1 Mile East   |
| W208   | CAEDF0000119332 | 1/2 - 1 Mile South  |
| Y209   | CAEDF0000134546 | 1/2 - 1 Mile ESE    |
| X210   | CAEDF0000132296 | 1/2 - 1 Mile East   |
| X211   | CAEDF0000127550 | 1/2 - 1 Mile East   |
| Y212   | CAEDF0000050698 | 1/2 - 1 Mile ESE    |
| X213   | CAEDF0000042044 | 1/2 - 1 Mile East   |
| W214   | CAEDF0000109834 | 1/2 - 1 Mile South  |
| X215   | CAEDF0000083444 | 1/2 - 1 Mile East   |
| X216   | CAEDF0000097824 | 1/2 - 1 Mile East   |
| AA217  | CAEDF0000008515 | 1/2 - 1 Mile ENE    |
| AA218  | CAEDF0000004815 | 1/2 - 1 Mile ENE    |
| AA219  | CAEDF0000075563 | 1/2 - 1 Mile ENE    |
| W220   | CAEDF0000099514 | 1/2 - 1 Mile South  |
| X221   | CAEDF0000041262 | 1/2 - 1 Mile East   |
| AA222  | CAEDF0000067470 | 1/2 - 1 Mile ENE    |
| AA223  | CAEDF0000111823 | 1/2 - 1 Mile ENE    |
| AA224  | CAEDF0000112109 | 1/2 - 1 Mile ENE    |

### OTHER STATE DATABASE INFORMATION

### STATE OIL/GAS WELL INFORMATION

| MAP ID | WELL ID         | LOCATION<br>FROM TP |
|--------|-----------------|---------------------|
| 1      | CAOG14000005848 | 0 - 1/8 Mile WSW    |

# GEOCHECK® - PHYSICAL SETTING SOURCE SUMMARY

## STATE OIL/GAS WELL INFORMATION

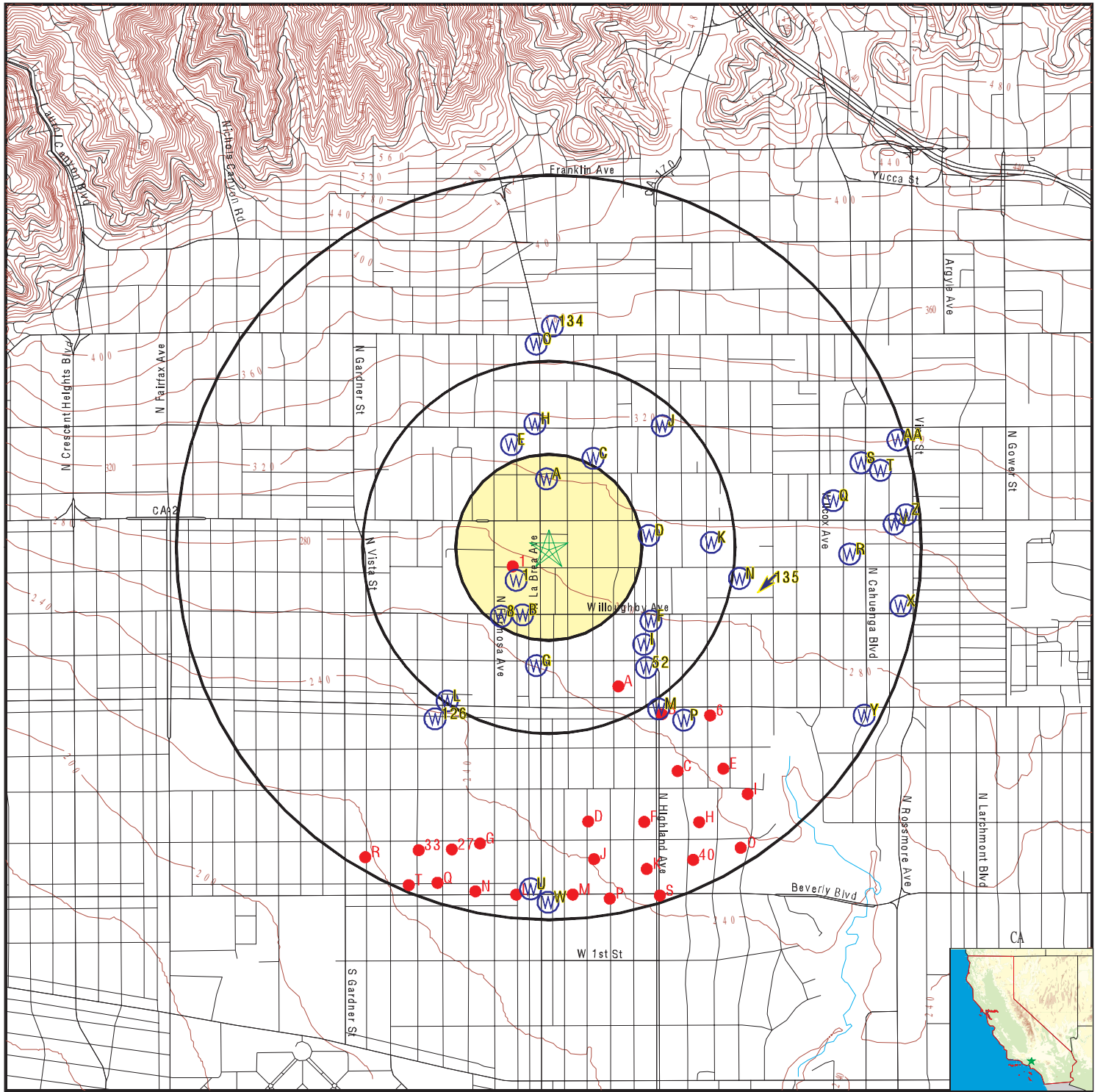
| MAP ID | WELL ID         | LOCATION<br>FROM TP |
|--------|-----------------|---------------------|
| A2     | CAOG14000005879 | 1/4 - 1/2 Mile SSE  |
| A3     | CAOG14000005885 | 1/4 - 1/2 Mile SSE  |
| B4     | CAOG14000205655 | 1/2 - 1 Mile SSE    |
| B5     | CAOG14000205653 | 1/2 - 1 Mile SE     |
| 6      | CAOG14000205650 | 1/2 - 1 Mile SE     |
| C7     | CAOG14000205652 | 1/2 - 1 Mile SSE    |
| C8     | CAOG14000205648 | 1/2 - 1 Mile SE     |
| D9     | CAOG14000205616 | 1/2 - 1 Mile South  |
| C10    | CAOG14000205625 | 1/2 - 1 Mile SSE    |
| E11    | CAOG14000205649 | 1/2 - 1 Mile SE     |
| F12    | CAOG14000205627 | 1/2 - 1 Mile SSE    |
| E13    | CAOG14000205647 | 1/2 - 1 Mile SSE    |
| F14    | CAOG14000205621 | 1/2 - 1 Mile SSE    |
| E15    | CAOG14000205643 | 1/2 - 1 Mile SE     |
| D16    | CAOG14000205619 | 1/2 - 1 Mile South  |
| G17    | CAOG14000205656 | 1/2 - 1 Mile SSW    |
| F18    | CAOG14000205607 | 1/2 - 1 Mile SSE    |
| H19    | CAOG14000205624 | 1/2 - 1 Mile SSE    |
| I20    | CAOG14000205636 | 1/2 - 1 Mile SE     |
| F21    | CAOG14000205614 | 1/2 - 1 Mile SSE    |
| G22    | CAOG14000205651 | 1/2 - 1 Mile SSW    |
| G23    | CAOG14000205661 | 1/2 - 1 Mile SSW    |
| H24    | CAOG14000205626 | 1/2 - 1 Mile SSE    |
| J25    | CAOG14000205615 | 1/2 - 1 Mile South  |
| H26    | CAOG14000205617 | 1/2 - 1 Mile SSE    |
| 27     | CAOG14000205657 | 1/2 - 1 Mile SSW    |
| J28    | CAOG14000205612 | 1/2 - 1 Mile South  |
| I29    | CAOG14000205638 | 1/2 - 1 Mile SE     |
| K30    | CAOG14000205613 | 1/2 - 1 Mile SSE    |
| H31    | CAOG14000205622 | 1/2 - 1 Mile SSE    |
| I32    | CAOG14000205633 | 1/2 - 1 Mile SE     |
| 33     | CAOG14000205659 | 1/2 - 1 Mile SSW    |
| K34    | CAOG14000205610 | 1/2 - 1 Mile SSE    |
| L35    | CAOG14000205654 | 1/2 - 1 Mile South  |
| M36    | CAOG14000205604 | 1/2 - 1 Mile South  |
| N37    | CAOG14000205646 | 1/2 - 1 Mile SSW    |
| O38    | CAOG14000205629 | 1/2 - 1 Mile SSE    |
| M39    | CAOG14000205605 | 1/2 - 1 Mile South  |
| 40     | CAOG14000205620 | 1/2 - 1 Mile SSE    |
| N41    | CAOG14000205644 | 1/2 - 1 Mile SSW    |
| P42    | CAOG14000205606 | 1/2 - 1 Mile South  |
| Q43    | CAOG14000205641 | 1/2 - 1 Mile SSW    |
| K44    | CAOG14000205608 | 1/2 - 1 Mile SSE    |
| M45    | CAOG14000205424 | 1/2 - 1 Mile South  |
| L46    | CAOG14000205423 | 1/2 - 1 Mile South  |
| M47    | CAOG14000205425 | 1/2 - 1 Mile South  |
| R48    | CAOG14000205658 | 1/2 - 1 Mile SSW    |
| L49    | CAOG14000205422 | 1/2 - 1 Mile South  |
| Q50    | CAOG14000205642 | 1/2 - 1 Mile SSW    |
| O51    | CAOG14000205632 | 1/2 - 1 Mile SSE    |
| P52    | CAOG14000205499 | 1/2 - 1 Mile South  |
| O53    | CAOG14000205635 | 1/2 - 1 Mile SE     |
| N54    | CAOG14000205645 | 1/2 - 1 Mile South  |
| P55    | CAOG14000205426 | 1/2 - 1 Mile South  |
| S56    | CAOG14000205611 | 1/2 - 1 Mile SSE    |
| N57    | CAOG14000205640 | 1/2 - 1 Mile SSW    |

## GEOCHECK® - PHYSICAL SETTING SOURCE SUMMARY

### STATE OIL/GAS WELL INFORMATION

| MAP ID | WELL ID         | LOCATION<br>FROM TP |
|--------|-----------------|---------------------|
| P58    | CAOG14000205427 | 1/2 - 1 Mile SSE    |
| T59    | CAOG14000205639 | 1/2 - 1 Mile SSW    |
| R60    | CAOG14000205660 | 1/2 - 1 Mile SSW    |
| T61    | CAOG14000205491 | 1/2 - 1 Mile SSW    |
| S62    | CAOG14000205428 | 1/2 - 1 Mile SSE    |
| O63    | CAOG14000205634 | 1/2 - 1 Mile SSE    |

# PHYSICAL SETTING SOURCE MAP - 6851169.2s



- County Boundary
- Major Roads
- Contour Lines
- Earthquake Fault Lines
- Earthquake epicenter, Richter 5 or greater
- Water Wells
- Public Water Supply Wells
- Cluster of Multiple Icons

- Groundwater Flow Direction
- Indeterminate Groundwater Flow at Location
- Groundwater Flow Varies at Location
- Closest Hydrogeological Data
- Oil, gas or related wells

SITE NAME: 1020 North La Brea Avenue  
 ADDRESS: 1020 North La Brea Avenue  
 Los Angeles CA 90038  
 LAT/LONG: 34.089682 / 118.343675

CLIENT: Citadel Environmental Services  
 CONTACT: Shirley Lee  
 INQUIRY #: 6851169.2s  
 DATE: February 08, 2022 1:07 pm

## GEOCHECK® - PHYSICAL SETTING SOURCE MAP FINDINGS

Map ID  
Direction  
Distance  
Elevation

Database EDR ID Number

**1**  
**SW**  
**0 - 1/8 Mile**  
**Lower**

**CA WELLS CAEDF0000142459**

Well ID: SL0603724783-MW-1 Well Type: MONITORING  
Source: EDF Other Name: MW-1  
GAMA PFAS Testing: Not Reported  
Groundwater Quality Data: [https://gamagroundwater.waterboards.ca.gov/gama/gamamap/public/GamaDataDisplay.asp?dataset=EDF&samp\\_date=&global\\_id=SL0603724783&assigned\\_name=MW-1&store\\_num=](https://gamagroundwater.waterboards.ca.gov/gama/gamamap/public/GamaDataDisplay.asp?dataset=EDF&samp_date=&global_id=SL0603724783&assigned_name=MW-1&store_num=)  
GeoTracker Data: [https://geotracker.waterboards.ca.gov/profile\\_report.asp?cmd=MWEDFResults&global\\_id=SL0603724783&assigned\\_name=MW-1](https://geotracker.waterboards.ca.gov/profile_report.asp?cmd=MWEDFResults&global_id=SL0603724783&assigned_name=MW-1)

**A2**  
**North**  
**1/8 - 1/4 Mile**  
**Higher**

**CA WELLS CAEDF0000121792**

Well ID: T0603765411-MW-3 Well Type: MONITORING  
Source: EDF Other Name: MW-3  
GAMA PFAS Testing: Not Reported  
Groundwater Quality Data: [https://gamagroundwater.waterboards.ca.gov/gama/gamamap/public/GamaDataDisplay.asp?dataset=EDF&samp\\_date=&global\\_id=T0603765411&assigned\\_name=MW-3&store\\_num=](https://gamagroundwater.waterboards.ca.gov/gama/gamamap/public/GamaDataDisplay.asp?dataset=EDF&samp_date=&global_id=T0603765411&assigned_name=MW-3&store_num=)  
GeoTracker Data: [https://geotracker.waterboards.ca.gov/profile\\_report.asp?cmd=MWEDFResults&global\\_id=T0603765411&assigned\\_name=MW-3](https://geotracker.waterboards.ca.gov/profile_report.asp?cmd=MWEDFResults&global_id=T0603765411&assigned_name=MW-3)

**A3**  
**North**  
**1/8 - 1/4 Mile**  
**Higher**

**CA WELLS CAEDF0000117805**

Well ID: T0603765411-MW-2 Well Type: MONITORING  
Source: EDF Other Name: MW-2  
GAMA PFAS Testing: Not Reported  
Groundwater Quality Data: [https://gamagroundwater.waterboards.ca.gov/gama/gamamap/public/GamaDataDisplay.asp?dataset=EDF&samp\\_date=&global\\_id=T0603765411&assigned\\_name=MW-2&store\\_num=](https://gamagroundwater.waterboards.ca.gov/gama/gamamap/public/GamaDataDisplay.asp?dataset=EDF&samp_date=&global_id=T0603765411&assigned_name=MW-2&store_num=)  
GeoTracker Data: [https://geotracker.waterboards.ca.gov/profile\\_report.asp?cmd=MWEDFResults&global\\_id=T0603765411&assigned\\_name=MW-2](https://geotracker.waterboards.ca.gov/profile_report.asp?cmd=MWEDFResults&global_id=T0603765411&assigned_name=MW-2)

**B4**  
**SSW**  
**1/8 - 1/4 Mile**  
**Lower**

**CA WELLS CAEDF0000067782**

Well ID: SL0603724783-MW-2 Well Type: MONITORING  
Source: EDF Other Name: MW-2  
GAMA PFAS Testing: Not Reported  
Groundwater Quality Data: [https://gamagroundwater.waterboards.ca.gov/gama/gamamap/public/GamaDataDisplay.asp?dataset=EDF&samp\\_date=&global\\_id=SL0603724783&assigned\\_name=MW-2&store\\_num=](https://gamagroundwater.waterboards.ca.gov/gama/gamamap/public/GamaDataDisplay.asp?dataset=EDF&samp_date=&global_id=SL0603724783&assigned_name=MW-2&store_num=)  
GeoTracker Data: [https://geotracker.waterboards.ca.gov/profile\\_report.asp?cmd=MWEDFResults&global\\_id=SL0603724783&assigned\\_name=MW-2](https://geotracker.waterboards.ca.gov/profile_report.asp?cmd=MWEDFResults&global_id=SL0603724783&assigned_name=MW-2)



## GEOCHECK® - PHYSICAL SETTING SOURCE MAP FINDINGS

Map ID  
Direction  
Distance  
Elevation

Database EDR ID Number

**A5**  
**North**  
**1/8 - 1/4 Mile**  
**Higher**

**CA WELLS CAEDF0000132750**

Well ID: T0603765411-MW-4 Well Type: MONITORING  
Source: EDF Other Name: MW-4  
GAMA PFAS Testing: Not Reported  
Groundwater Quality Data: [https://gamagroundwater.waterboards.ca.gov/gama/gamamap/public/GamaDataDisplay.asp?dataset=EDF&samp\\_date=&global\\_id=T0603765411&assigned\\_name=MW-4&store\\_num=](https://gamagroundwater.waterboards.ca.gov/gama/gamamap/public/GamaDataDisplay.asp?dataset=EDF&samp_date=&global_id=T0603765411&assigned_name=MW-4&store_num=)  
GeoTracker Data: [https://geotracker.waterboards.ca.gov/profile\\_report.asp?cmd=MWEDFResults&global\\_id=T0603765411&assigned\\_name=MW-4](https://geotracker.waterboards.ca.gov/profile_report.asp?cmd=MWEDFResults&global_id=T0603765411&assigned_name=MW-4)

**A6**  
**North**  
**1/8 - 1/4 Mile**  
**Higher**

**CA WELLS CAEDF0000052231**

Well ID: T0603765411-MW-1 Well Type: MONITORING  
Source: EDF Other Name: MW-1  
GAMA PFAS Testing: Not Reported  
Groundwater Quality Data: [https://gamagroundwater.waterboards.ca.gov/gama/gamamap/public/GamaDataDisplay.asp?dataset=EDF&samp\\_date=&global\\_id=T0603765411&assigned\\_name=MW-1&store\\_num=](https://gamagroundwater.waterboards.ca.gov/gama/gamamap/public/GamaDataDisplay.asp?dataset=EDF&samp_date=&global_id=T0603765411&assigned_name=MW-1&store_num=)  
GeoTracker Data: [https://geotracker.waterboards.ca.gov/profile\\_report.asp?cmd=MWEDFResults&global\\_id=T0603765411&assigned\\_name=MW-1](https://geotracker.waterboards.ca.gov/profile_report.asp?cmd=MWEDFResults&global_id=T0603765411&assigned_name=MW-1)

**B7**  
**SSW**  
**1/8 - 1/4 Mile**  
**Lower**

**CA WELLS CAEDF0000125211**

Well ID: SL0603724783-MW-3 Well Type: MONITORING  
Source: EDF Other Name: MW-3  
GAMA PFAS Testing: Not Reported  
Groundwater Quality Data: [https://gamagroundwater.waterboards.ca.gov/gama/gamamap/public/GamaDataDisplay.asp?dataset=EDF&samp\\_date=&global\\_id=SL0603724783&assigned\\_name=MW-3&store\\_num=](https://gamagroundwater.waterboards.ca.gov/gama/gamamap/public/GamaDataDisplay.asp?dataset=EDF&samp_date=&global_id=SL0603724783&assigned_name=MW-3&store_num=)  
GeoTracker Data: [https://geotracker.waterboards.ca.gov/profile\\_report.asp?cmd=MWEDFResults&global\\_id=SL0603724783&assigned\\_name=MW-3](https://geotracker.waterboards.ca.gov/profile_report.asp?cmd=MWEDFResults&global_id=SL0603724783&assigned_name=MW-3)

**8**  
**SW**  
**1/8 - 1/4 Mile**  
**Lower**

**CA WELLS CAEDF0000140328**

Well ID: SL0603724783-MW-4 Well Type: MONITORING  
Source: EDF Other Name: MW-4  
GAMA PFAS Testing: Not Reported  
Groundwater Quality Data: [https://gamagroundwater.waterboards.ca.gov/gama/gamamap/public/GamaDataDisplay.asp?dataset=EDF&samp\\_date=&global\\_id=SL0603724783&assigned\\_name=MW-4&store\\_num=](https://gamagroundwater.waterboards.ca.gov/gama/gamamap/public/GamaDataDisplay.asp?dataset=EDF&samp_date=&global_id=SL0603724783&assigned_name=MW-4&store_num=)  
GeoTracker Data: [https://geotracker.waterboards.ca.gov/profile\\_report.asp?cmd=MWEDFResults&global\\_id=SL0603724783&assigned\\_name=MW-4](https://geotracker.waterboards.ca.gov/profile_report.asp?cmd=MWEDFResults&global_id=SL0603724783&assigned_name=MW-4)

## GEOCHECK® - PHYSICAL SETTING SOURCE MAP FINDINGS

Map ID  
Direction  
Distance  
Elevation

Database EDR ID Number

**C9**  
**NNE**  
**1/8 - 1/4 Mile**  
**Higher**

**CA WELLS CAEDF0000009086**

Well ID: T0603793039-MW3 Well Type: MONITORING  
Source: EDF Other Name: MW3  
GAMA PFAS Testing: Not Reported  
Groundwater Quality Data: [https://gamagroundwater.waterboards.ca.gov/gama/gamamap/public/GamaDataDisplay.asp?dataset=EDF&samp\\_date=&global\\_id=T0603793039&assigned\\_name=MW3&store\\_num=](https://gamagroundwater.waterboards.ca.gov/gama/gamamap/public/GamaDataDisplay.asp?dataset=EDF&samp_date=&global_id=T0603793039&assigned_name=MW3&store_num=)  
GeoTracker Data: [https://geotracker.waterboards.ca.gov/profile\\_report.asp?cmd=MWEDFResults&global\\_id=T0603793039&assigned\\_name=MW3](https://geotracker.waterboards.ca.gov/profile_report.asp?cmd=MWEDFResults&global_id=T0603793039&assigned_name=MW3)

**D10**  
**East**  
**1/4 - 1/2 Mile**  
**Higher**

**CA WELLS CAEDF0000054932**

Well ID: T0603700951-MW05 Well Type: MONITORING  
Source: EDF Other Name: MW05  
GAMA PFAS Testing: Not Reported  
Groundwater Quality Data: [https://gamagroundwater.waterboards.ca.gov/gama/gamamap/public/GamaDataDisplay.asp?dataset=EDF&samp\\_date=&global\\_id=T0603700951&assigned\\_name=MW05&store\\_num=](https://gamagroundwater.waterboards.ca.gov/gama/gamamap/public/GamaDataDisplay.asp?dataset=EDF&samp_date=&global_id=T0603700951&assigned_name=MW05&store_num=)  
GeoTracker Data: [https://geotracker.waterboards.ca.gov/profile\\_report.asp?cmd=MWEDFResults&global\\_id=T0603700951&assigned\\_name=MW05](https://geotracker.waterboards.ca.gov/profile_report.asp?cmd=MWEDFResults&global_id=T0603700951&assigned_name=MW05)

**E11**  
**NNW**  
**1/4 - 1/2 Mile**  
**Higher**

**CA WELLS CAEDF0000019394**

Well ID: T0603700762-BH-20 Well Type: MONITORING  
Source: EDF Other Name: BH-20  
GAMA PFAS Testing: Not Reported  
Groundwater Quality Data: [https://gamagroundwater.waterboards.ca.gov/gama/gamamap/public/GamaDataDisplay.asp?dataset=EDF&samp\\_date=&global\\_id=T0603700762&assigned\\_name=BH-20&store\\_num=](https://gamagroundwater.waterboards.ca.gov/gama/gamamap/public/GamaDataDisplay.asp?dataset=EDF&samp_date=&global_id=T0603700762&assigned_name=BH-20&store_num=)  
GeoTracker Data: [https://geotracker.waterboards.ca.gov/profile\\_report.asp?cmd=MWEDFResults&global\\_id=T0603700762&assigned\\_name=BH-20](https://geotracker.waterboards.ca.gov/profile_report.asp?cmd=MWEDFResults&global_id=T0603700762&assigned_name=BH-20)

**D12**  
**East**  
**1/4 - 1/2 Mile**  
**Higher**

**CA WELLS CAEDF0000062394**

Well ID: T0603700951-MW04 Well Type: MONITORING  
Source: EDF Other Name: MW04  
GAMA PFAS Testing: Not Reported  
Groundwater Quality Data: [https://gamagroundwater.waterboards.ca.gov/gama/gamamap/public/GamaDataDisplay.asp?dataset=EDF&samp\\_date=&global\\_id=T0603700951&assigned\\_name=MW04&store\\_num=](https://gamagroundwater.waterboards.ca.gov/gama/gamamap/public/GamaDataDisplay.asp?dataset=EDF&samp_date=&global_id=T0603700951&assigned_name=MW04&store_num=)  
GeoTracker Data: [https://geotracker.waterboards.ca.gov/profile\\_report.asp?cmd=MWEDFResults&global\\_id=T0603700951&assigned\\_name=MW04](https://geotracker.waterboards.ca.gov/profile_report.asp?cmd=MWEDFResults&global_id=T0603700951&assigned_name=MW04)

## GEOCHECK® - PHYSICAL SETTING SOURCE MAP FINDINGS

Map ID  
Direction  
Distance  
Elevation

Database EDR ID Number

**D13**  
**East**  
**1/4 - 1/2 Mile**  
**Higher**

**CA WELLS CAEDF0000066631**

Well ID: T0603700951-MW03 Well Type: MONITORING  
Source: EDF Other Name: MW03  
GAMA PFAS Testing: Not Reported  
Groundwater Quality Data: [https://gamagroundwater.waterboards.ca.gov/gama/gamamap/public/GamaDataDisplay.asp?dataset=EDF&samp\\_date=&global\\_id=T0603700951&assigned\\_name=MW03&store\\_num=](https://gamagroundwater.waterboards.ca.gov/gama/gamamap/public/GamaDataDisplay.asp?dataset=EDF&samp_date=&global_id=T0603700951&assigned_name=MW03&store_num=)  
GeoTracker Data: [https://geotracker.waterboards.ca.gov/profile\\_report.asp?cmd=MWEDFResults&global\\_id=T0603700951&assigned\\_name=MW03](https://geotracker.waterboards.ca.gov/profile_report.asp?cmd=MWEDFResults&global_id=T0603700951&assigned_name=MW03)

**D14**  
**East**  
**1/4 - 1/2 Mile**  
**Higher**

**CA WELLS CAEDF0000104856**

Well ID: T0603700951-MW07 Well Type: MONITORING  
Source: EDF Other Name: MW07  
GAMA PFAS Testing: Not Reported  
Groundwater Quality Data: [https://gamagroundwater.waterboards.ca.gov/gama/gamamap/public/GamaDataDisplay.asp?dataset=EDF&samp\\_date=&global\\_id=T0603700951&assigned\\_name=MW07&store\\_num=](https://gamagroundwater.waterboards.ca.gov/gama/gamamap/public/GamaDataDisplay.asp?dataset=EDF&samp_date=&global_id=T0603700951&assigned_name=MW07&store_num=)  
GeoTracker Data: [https://geotracker.waterboards.ca.gov/profile\\_report.asp?cmd=MWEDFResults&global\\_id=T0603700951&assigned\\_name=MW07](https://geotracker.waterboards.ca.gov/profile_report.asp?cmd=MWEDFResults&global_id=T0603700951&assigned_name=MW07)

**D15**  
**ENE**  
**1/4 - 1/2 Mile**  
**Higher**

**CA WELLS CAEDF0000089749**

Well ID: T0603700951-MW02 Well Type: MONITORING  
Source: EDF Other Name: MW02  
GAMA PFAS Testing: Not Reported  
Groundwater Quality Data: [https://gamagroundwater.waterboards.ca.gov/gama/gamamap/public/GamaDataDisplay.asp?dataset=EDF&samp\\_date=&global\\_id=T0603700951&assigned\\_name=MW02&store\\_num=](https://gamagroundwater.waterboards.ca.gov/gama/gamamap/public/GamaDataDisplay.asp?dataset=EDF&samp_date=&global_id=T0603700951&assigned_name=MW02&store_num=)  
GeoTracker Data: [https://geotracker.waterboards.ca.gov/profile\\_report.asp?cmd=MWEDFResults&global\\_id=T0603700951&assigned\\_name=MW02](https://geotracker.waterboards.ca.gov/profile_report.asp?cmd=MWEDFResults&global_id=T0603700951&assigned_name=MW02)

**D16**  
**East**  
**1/4 - 1/2 Mile**  
**Higher**

**CA WELLS CAEDF0000082778**

Well ID: T0603700951-MW01 Well Type: MONITORING  
Source: EDF Other Name: MW01  
GAMA PFAS Testing: Not Reported  
Groundwater Quality Data: [https://gamagroundwater.waterboards.ca.gov/gama/gamamap/public/GamaDataDisplay.asp?dataset=EDF&samp\\_date=&global\\_id=T0603700951&assigned\\_name=MW01&store\\_num=](https://gamagroundwater.waterboards.ca.gov/gama/gamamap/public/GamaDataDisplay.asp?dataset=EDF&samp_date=&global_id=T0603700951&assigned_name=MW01&store_num=)  
GeoTracker Data: [https://geotracker.waterboards.ca.gov/profile\\_report.asp?cmd=MWEDFResults&global\\_id=T0603700951&assigned\\_name=MW01](https://geotracker.waterboards.ca.gov/profile_report.asp?cmd=MWEDFResults&global_id=T0603700951&assigned_name=MW01)

## GEOCHECK® - PHYSICAL SETTING SOURCE MAP FINDINGS

Map ID  
Direction  
Distance  
Elevation

Database EDR ID Number

**E17**  
**NNW**  
**1/4 - 1/2 Mile**  
**Higher**

**CA WELLS CAEDF0000009681**

Well ID: T0603700762-MW-7 Well Type: MONITORING  
Source: EDF Other Name: MW-7  
GAMA PFAS Testing: Not Reported  
Groundwater Quality Data: [https://gamagroundwater.waterboards.ca.gov/gama/gamamap/public/GamaDataDisplay.asp?dataset=EDF&samp\\_date=&global\\_id=T0603700762&assigned\\_name=MW-7&store\\_num=](https://gamagroundwater.waterboards.ca.gov/gama/gamamap/public/GamaDataDisplay.asp?dataset=EDF&samp_date=&global_id=T0603700762&assigned_name=MW-7&store_num=)  
GeoTracker Data: [https://geotracker.waterboards.ca.gov/profile\\_report.asp?cmd=MWEDFResults&global\\_id=T0603700762&assigned\\_name=MW-7](https://geotracker.waterboards.ca.gov/profile_report.asp?cmd=MWEDFResults&global_id=T0603700762&assigned_name=MW-7)

**E18**  
**NNW**  
**1/4 - 1/2 Mile**  
**Higher**

**CA WELLS CAEDF00000055767**

Well ID: T0603700762-BH-17 Well Type: MONITORING  
Source: EDF Other Name: BH-17  
GAMA PFAS Testing: Not Reported  
Groundwater Quality Data: [https://gamagroundwater.waterboards.ca.gov/gama/gamamap/public/GamaDataDisplay.asp?dataset=EDF&samp\\_date=&global\\_id=T0603700762&assigned\\_name=BH-17&store\\_num=](https://gamagroundwater.waterboards.ca.gov/gama/gamamap/public/GamaDataDisplay.asp?dataset=EDF&samp_date=&global_id=T0603700762&assigned_name=BH-17&store_num=)  
GeoTracker Data: [https://geotracker.waterboards.ca.gov/profile\\_report.asp?cmd=MWEDFResults&global\\_id=T0603700762&assigned\\_name=BH-17](https://geotracker.waterboards.ca.gov/profile_report.asp?cmd=MWEDFResults&global_id=T0603700762&assigned_name=BH-17)

**C19**  
**NNE**  
**1/4 - 1/2 Mile**  
**Higher**

**CA WELLS CADWR00000005479**

Well ID: 01S14W10N001S Well Type: UNK  
Source: Department of Water Resources  
Other Name: 01S14W10N001S GAMA PFAS Testing: Not Reported  
Groundwater Quality Data: [https://gamagroundwater.waterboards.ca.gov/gama/gamamap/public/GamaDataDisplay.asp?dataset=DWR&samp\\_date=&global\\_id=&assigned\\_name=01S14W10N001S&store\\_num=](https://gamagroundwater.waterboards.ca.gov/gama/gamamap/public/GamaDataDisplay.asp?dataset=DWR&samp_date=&global_id=&assigned_name=01S14W10N001S&store_num=)  
GeoTracker Data: Not Reported

**E20**  
**NNW**  
**1/4 - 1/2 Mile**  
**Higher**

**CA WELLS CAEDF00000051266**

Well ID: T0603700762-MW-6 Well Type: MONITORING  
Source: EDF Other Name: MW-6  
GAMA PFAS Testing: Not Reported  
Groundwater Quality Data: [https://gamagroundwater.waterboards.ca.gov/gama/gamamap/public/GamaDataDisplay.asp?dataset=EDF&samp\\_date=&global\\_id=T0603700762&assigned\\_name=MW-6&store\\_num=](https://gamagroundwater.waterboards.ca.gov/gama/gamamap/public/GamaDataDisplay.asp?dataset=EDF&samp_date=&global_id=T0603700762&assigned_name=MW-6&store_num=)  
GeoTracker Data: [https://geotracker.waterboards.ca.gov/profile\\_report.asp?cmd=MWEDFResults&global\\_id=T0603700762&assigned\\_name=MW-6](https://geotracker.waterboards.ca.gov/profile_report.asp?cmd=MWEDFResults&global_id=T0603700762&assigned_name=MW-6)

## GEOCHECK® - PHYSICAL SETTING SOURCE MAP FINDINGS

Map ID  
Direction  
Distance  
Elevation

Database EDR ID Number

**E21**  
**North**  
**1/4 - 1/2 Mile**  
**Higher**

**CA WELLS CAEDF0000083285**

Well ID: T0603700762-BH-19 Well Type: MONITORING  
Source: EDF Other Name: BH-19  
GAMA PFAS Testing: Not Reported  
Groundwater Quality Data: [https://gamagroundwater.waterboards.ca.gov/gama/gamamap/public/GamaDataDisplay.asp?dataset=EDF&samp\\_date=&global\\_id=T0603700762&assigned\\_name=BH-19&store\\_num=](https://gamagroundwater.waterboards.ca.gov/gama/gamamap/public/GamaDataDisplay.asp?dataset=EDF&samp_date=&global_id=T0603700762&assigned_name=BH-19&store_num=)  
GeoTracker Data: [https://geotracker.waterboards.ca.gov/profile\\_report.asp?cmd=MWEDFResults&global\\_id=T0603700762&assigned\\_name=BH-19](https://geotracker.waterboards.ca.gov/profile_report.asp?cmd=MWEDFResults&global_id=T0603700762&assigned_name=BH-19)

**F22**  
**ESE**  
**1/4 - 1/2 Mile**  
**Lower**

**CA WELLS CAEDF0000073189**

Well ID: T0603774241-MW1 Well Type: MONITORING  
Source: EDF Other Name: MW1  
GAMA PFAS Testing: Not Reported  
Groundwater Quality Data: [https://gamagroundwater.waterboards.ca.gov/gama/gamamap/public/GamaDataDisplay.asp?dataset=EDF&samp\\_date=&global\\_id=T0603774241&assigned\\_name=MW1&store\\_num=](https://gamagroundwater.waterboards.ca.gov/gama/gamamap/public/GamaDataDisplay.asp?dataset=EDF&samp_date=&global_id=T0603774241&assigned_name=MW1&store_num=)  
GeoTracker Data: [https://geotracker.waterboards.ca.gov/profile\\_report.asp?cmd=MWEDFResults&global\\_id=T0603774241&assigned\\_name=MW1](https://geotracker.waterboards.ca.gov/profile_report.asp?cmd=MWEDFResults&global_id=T0603774241&assigned_name=MW1)

**F23**  
**ESE**  
**1/4 - 1/2 Mile**  
**Lower**

**CA WELLS CAEDF0000063798**

Well ID: T0603774241-MW2 Well Type: MONITORING  
Source: EDF Other Name: MW2  
GAMA PFAS Testing: Not Reported  
Groundwater Quality Data: [https://gamagroundwater.waterboards.ca.gov/gama/gamamap/public/GamaDataDisplay.asp?dataset=EDF&samp\\_date=&global\\_id=T0603774241&assigned\\_name=MW2&store\\_num=](https://gamagroundwater.waterboards.ca.gov/gama/gamamap/public/GamaDataDisplay.asp?dataset=EDF&samp_date=&global_id=T0603774241&assigned_name=MW2&store_num=)  
GeoTracker Data: [https://geotracker.waterboards.ca.gov/profile\\_report.asp?cmd=MWEDFResults&global\\_id=T0603774241&assigned\\_name=MW2](https://geotracker.waterboards.ca.gov/profile_report.asp?cmd=MWEDFResults&global_id=T0603774241&assigned_name=MW2)

**E24**  
**NNW**  
**1/4 - 1/2 Mile**  
**Higher**

**CA WELLS CAEDF0000099866**

Well ID: T0603700762-BH-18 Well Type: MONITORING  
Source: EDF Other Name: BH-18  
GAMA PFAS Testing: Not Reported  
Groundwater Quality Data: [https://gamagroundwater.waterboards.ca.gov/gama/gamamap/public/GamaDataDisplay.asp?dataset=EDF&samp\\_date=&global\\_id=T0603700762&assigned\\_name=BH-18&store\\_num=](https://gamagroundwater.waterboards.ca.gov/gama/gamamap/public/GamaDataDisplay.asp?dataset=EDF&samp_date=&global_id=T0603700762&assigned_name=BH-18&store_num=)  
GeoTracker Data: [https://geotracker.waterboards.ca.gov/profile\\_report.asp?cmd=MWEDFResults&global\\_id=T0603700762&assigned\\_name=BH-18](https://geotracker.waterboards.ca.gov/profile_report.asp?cmd=MWEDFResults&global_id=T0603700762&assigned_name=BH-18)

## GEOCHECK® - PHYSICAL SETTING SOURCE MAP FINDINGS

Map ID  
Direction  
Distance  
Elevation

Database EDR ID Number

**G25**  
**South**  
**1/4 - 1/2 Mile**  
**Lower**

**CA WELLS CAEDF0000045576**

Well ID: T10000000073-MW-1 Well Type: MONITORING  
Source: EDF Other Name: MW-1  
GAMA PFAS Testing: Not Reported  
Groundwater Quality Data: [https://gamagroundwater.waterboards.ca.gov/gama/gamamap/public/GamaDataDisplay.asp?dataset=EDF&samp\\_date=&global\\_id=T10000000073&assigned\\_name=MW-1&store\\_num=](https://gamagroundwater.waterboards.ca.gov/gama/gamamap/public/GamaDataDisplay.asp?dataset=EDF&samp_date=&global_id=T10000000073&assigned_name=MW-1&store_num=)  
GeoTracker Data: [https://geotracker.waterboards.ca.gov/profile\\_report.asp?cmd=MWEDFResults&global\\_id=T10000000073&assigned\\_name=MW-1](https://geotracker.waterboards.ca.gov/profile_report.asp?cmd=MWEDFResults&global_id=T10000000073&assigned_name=MW-1)

**G26**  
**South**  
**1/4 - 1/2 Mile**  
**Lower**

**CA WELLS CAEDF0000058942**

Well ID: T10000000073-MW-2 Well Type: MONITORING  
Source: EDF Other Name: MW-2  
GAMA PFAS Testing: Not Reported  
Groundwater Quality Data: [https://gamagroundwater.waterboards.ca.gov/gama/gamamap/public/GamaDataDisplay.asp?dataset=EDF&samp\\_date=&global\\_id=T10000000073&assigned\\_name=MW-2&store\\_num=](https://gamagroundwater.waterboards.ca.gov/gama/gamamap/public/GamaDataDisplay.asp?dataset=EDF&samp_date=&global_id=T10000000073&assigned_name=MW-2&store_num=)  
GeoTracker Data: [https://geotracker.waterboards.ca.gov/profile\\_report.asp?cmd=MWEDFResults&global\\_id=T10000000073&assigned\\_name=MW-2](https://geotracker.waterboards.ca.gov/profile_report.asp?cmd=MWEDFResults&global_id=T10000000073&assigned_name=MW-2)

**G27**  
**South**  
**1/4 - 1/2 Mile**  
**Lower**

**CA WELLS CAEDF0000076792**

Well ID: T10000000073-MW-4 Well Type: MONITORING  
Source: EDF Other Name: MW-4  
GAMA PFAS Testing: Not Reported  
Groundwater Quality Data: [https://gamagroundwater.waterboards.ca.gov/gama/gamamap/public/GamaDataDisplay.asp?dataset=EDF&samp\\_date=&global\\_id=T10000000073&assigned\\_name=MW-4&store\\_num=](https://gamagroundwater.waterboards.ca.gov/gama/gamamap/public/GamaDataDisplay.asp?dataset=EDF&samp_date=&global_id=T10000000073&assigned_name=MW-4&store_num=)  
GeoTracker Data: [https://geotracker.waterboards.ca.gov/profile\\_report.asp?cmd=MWEDFResults&global\\_id=T10000000073&assigned\\_name=MW-4](https://geotracker.waterboards.ca.gov/profile_report.asp?cmd=MWEDFResults&global_id=T10000000073&assigned_name=MW-4)

**F28**  
**ESE**  
**1/4 - 1/2 Mile**  
**Lower**

**CA WELLS CAEDF0000032426**

Well ID: T0603774241-MW3 Well Type: MONITORING  
Source: EDF Other Name: MW3  
GAMA PFAS Testing: Not Reported  
Groundwater Quality Data: [https://gamagroundwater.waterboards.ca.gov/gama/gamamap/public/GamaDataDisplay.asp?dataset=EDF&samp\\_date=&global\\_id=T0603774241&assigned\\_name=MW3&store\\_num=](https://gamagroundwater.waterboards.ca.gov/gama/gamamap/public/GamaDataDisplay.asp?dataset=EDF&samp_date=&global_id=T0603774241&assigned_name=MW3&store_num=)  
GeoTracker Data: [https://geotracker.waterboards.ca.gov/profile\\_report.asp?cmd=MWEDFResults&global\\_id=T0603774241&assigned\\_name=MW3](https://geotracker.waterboards.ca.gov/profile_report.asp?cmd=MWEDFResults&global_id=T0603774241&assigned_name=MW3)

## GEOCHECK® - PHYSICAL SETTING SOURCE MAP FINDINGS

Map ID  
Direction  
Distance  
Elevation

Database EDR ID Number

**G29**  
**South**  
**1/4 - 1/2 Mile**  
**Lower**

**CA WELLS CAEDF0000035252**

Well ID: T10000000073-MW-3 Well Type: MONITORING  
Source: EDF Other Name: MW-3  
GAMA PFAS Testing: Not Reported  
Groundwater Quality Data: [https://gamagroundwater.waterboards.ca.gov/gama/gamamap/public/GamaDataDisplay.asp?dataset=EDF&samp\\_date=&global\\_id=T10000000073&assigned\\_name=MW-3&store\\_num=](https://gamagroundwater.waterboards.ca.gov/gama/gamamap/public/GamaDataDisplay.asp?dataset=EDF&samp_date=&global_id=T10000000073&assigned_name=MW-3&store_num=)  
GeoTracker Data: [https://geotracker.waterboards.ca.gov/profile\\_report.asp?cmd=MWEDFResults&global\\_id=T10000000073&assigned\\_name=MW-3](https://geotracker.waterboards.ca.gov/profile_report.asp?cmd=MWEDFResults&global_id=T10000000073&assigned_name=MW-3)

**H30**  
**North**  
**1/4 - 1/2 Mile**  
**Higher**

**CA WELLS CAEDF0000077748**

Well ID: T0603700762-BH-14 Well Type: MONITORING  
Source: EDF Other Name: BH-14  
GAMA PFAS Testing: Not Reported  
Groundwater Quality Data: [https://gamagroundwater.waterboards.ca.gov/gama/gamamap/public/GamaDataDisplay.asp?dataset=EDF&samp\\_date=&global\\_id=T0603700762&assigned\\_name=BH-14&store\\_num=](https://gamagroundwater.waterboards.ca.gov/gama/gamamap/public/GamaDataDisplay.asp?dataset=EDF&samp_date=&global_id=T0603700762&assigned_name=BH-14&store_num=)  
GeoTracker Data: [https://geotracker.waterboards.ca.gov/profile\\_report.asp?cmd=MWEDFResults&global\\_id=T0603700762&assigned\\_name=BH-14](https://geotracker.waterboards.ca.gov/profile_report.asp?cmd=MWEDFResults&global_id=T0603700762&assigned_name=BH-14)

**H31**  
**North**  
**1/4 - 1/2 Mile**  
**Higher**

**CA WELLS CAEDF0000124345**

Well ID: T0603700762-BH-3 Well Type: MONITORING  
Source: EDF Other Name: BH-3  
GAMA PFAS Testing: Not Reported  
Groundwater Quality Data: [https://gamagroundwater.waterboards.ca.gov/gama/gamamap/public/GamaDataDisplay.asp?dataset=EDF&samp\\_date=&global\\_id=T0603700762&assigned\\_name=BH-3&store\\_num=](https://gamagroundwater.waterboards.ca.gov/gama/gamamap/public/GamaDataDisplay.asp?dataset=EDF&samp_date=&global_id=T0603700762&assigned_name=BH-3&store_num=)  
GeoTracker Data: [https://geotracker.waterboards.ca.gov/profile\\_report.asp?cmd=MWEDFResults&global\\_id=T0603700762&assigned\\_name=BH-3](https://geotracker.waterboards.ca.gov/profile_report.asp?cmd=MWEDFResults&global_id=T0603700762&assigned_name=BH-3)

**H32**  
**North**  
**1/4 - 1/2 Mile**  
**Higher**

**CA WELLS CAEDF0000041030**

Well ID: T0603700762-BH-10 Well Type: MONITORING  
Source: EDF Other Name: BH-10  
GAMA PFAS Testing: Not Reported  
Groundwater Quality Data: [https://gamagroundwater.waterboards.ca.gov/gama/gamamap/public/GamaDataDisplay.asp?dataset=EDF&samp\\_date=&global\\_id=T0603700762&assigned\\_name=BH-10&store\\_num=](https://gamagroundwater.waterboards.ca.gov/gama/gamamap/public/GamaDataDisplay.asp?dataset=EDF&samp_date=&global_id=T0603700762&assigned_name=BH-10&store_num=)  
GeoTracker Data: [https://geotracker.waterboards.ca.gov/profile\\_report.asp?cmd=MWEDFResults&global\\_id=T0603700762&assigned\\_name=BH-10](https://geotracker.waterboards.ca.gov/profile_report.asp?cmd=MWEDFResults&global_id=T0603700762&assigned_name=BH-10)

## GEOCHECK® - PHYSICAL SETTING SOURCE MAP FINDINGS

Map ID  
Direction  
Distance  
Elevation

Database EDR ID Number

**F33**  
**SE**  
**1/4 - 1/2 Mile**  
**Lower**

**CA WELLS CAEDF0000127943**

Well ID: T0603700942-GW4 Well Type: MONITORING  
Source: EDF Other Name: GW4  
GAMA PFAS Testing: Not Reported  
Groundwater Quality Data: [https://gamagroundwater.waterboards.ca.gov/gama/gamamap/public/GamaDataDisplay.asp?dataset=EDF&samp\\_date=&global\\_id=T0603700942&assigned\\_name=GW4&store\\_num=](https://gamagroundwater.waterboards.ca.gov/gama/gamamap/public/GamaDataDisplay.asp?dataset=EDF&samp_date=&global_id=T0603700942&assigned_name=GW4&store_num=)  
GeoTracker Data: [https://geotracker.waterboards.ca.gov/profile\\_report.asp?cmd=MWEDFResults&global\\_id=T0603700942&assigned\\_name=GW4](https://geotracker.waterboards.ca.gov/profile_report.asp?cmd=MWEDFResults&global_id=T0603700942&assigned_name=GW4)

**H34**  
**North**  
**1/4 - 1/2 Mile**  
**Higher**

**CA WELLS CAEDF0000060776**

Well ID: T0603700762-D-7A Well Type: MONITORING  
Source: EDF Other Name: D-7A  
GAMA PFAS Testing: Not Reported  
Groundwater Quality Data: [https://gamagroundwater.waterboards.ca.gov/gama/gamamap/public/GamaDataDisplay.asp?dataset=EDF&samp\\_date=&global\\_id=T0603700762&assigned\\_name=D-7A&store\\_num=](https://gamagroundwater.waterboards.ca.gov/gama/gamamap/public/GamaDataDisplay.asp?dataset=EDF&samp_date=&global_id=T0603700762&assigned_name=D-7A&store_num=)  
GeoTracker Data: [https://geotracker.waterboards.ca.gov/profile\\_report.asp?cmd=MWEDFResults&global\\_id=T0603700762&assigned\\_name=D-7A](https://geotracker.waterboards.ca.gov/profile_report.asp?cmd=MWEDFResults&global_id=T0603700762&assigned_name=D-7A)

**F35**  
**SE**  
**1/4 - 1/2 Mile**  
**Lower**

**CA WELLS CAEDF0000093777**

Well ID: T0603700942-DP-5 Well Type: MONITORING  
Source: EDF Other Name: DP-5  
GAMA PFAS Testing: Not Reported  
Groundwater Quality Data: [https://gamagroundwater.waterboards.ca.gov/gama/gamamap/public/GamaDataDisplay.asp?dataset=EDF&samp\\_date=&global\\_id=T0603700942&assigned\\_name=DP-5&store\\_num=](https://gamagroundwater.waterboards.ca.gov/gama/gamamap/public/GamaDataDisplay.asp?dataset=EDF&samp_date=&global_id=T0603700942&assigned_name=DP-5&store_num=)  
GeoTracker Data: [https://geotracker.waterboards.ca.gov/profile\\_report.asp?cmd=MWEDFResults&global\\_id=T0603700942&assigned\\_name=DP-5](https://geotracker.waterboards.ca.gov/profile_report.asp?cmd=MWEDFResults&global_id=T0603700942&assigned_name=DP-5)

**F36**  
**SE**  
**1/4 - 1/2 Mile**  
**Lower**

**CA WELLS CAEDF0000108443**

Well ID: T0603700942-E2 Well Type: MONITORING  
Source: EDF Other Name: E2  
GAMA PFAS Testing: Not Reported  
Groundwater Quality Data: [https://gamagroundwater.waterboards.ca.gov/gama/gamamap/public/GamaDataDisplay.asp?dataset=EDF&samp\\_date=&global\\_id=T0603700942&assigned\\_name=E2&store\\_num=](https://gamagroundwater.waterboards.ca.gov/gama/gamamap/public/GamaDataDisplay.asp?dataset=EDF&samp_date=&global_id=T0603700942&assigned_name=E2&store_num=)  
GeoTracker Data: [https://geotracker.waterboards.ca.gov/profile\\_report.asp?cmd=MWEDFResults&global\\_id=T0603700942&assigned\\_name=E2](https://geotracker.waterboards.ca.gov/profile_report.asp?cmd=MWEDFResults&global_id=T0603700942&assigned_name=E2)



## GEOCHECK® - PHYSICAL SETTING SOURCE MAP FINDINGS

Map ID  
Direction  
Distance  
Elevation

Database EDR ID Number

**I37**  
**SE**  
**1/4 - 1/2 Mile**  
**Lower**

**CA WELLS CAEDF0000003391**

Well ID: T0603700942-GW7 Well Type: MONITORING  
Source: EDF Other Name: GW7  
GAMA PFAS Testing: Not Reported  
Groundwater Quality Data: [https://gamagroundwater.waterboards.ca.gov/gama/gamamap/public/GamaDataDisplay.asp?dataset=EDF&samp\\_date=&global\\_id=T0603700942&assigned\\_name=GW7&store\\_num=](https://gamagroundwater.waterboards.ca.gov/gama/gamamap/public/GamaDataDisplay.asp?dataset=EDF&samp_date=&global_id=T0603700942&assigned_name=GW7&store_num=)  
GeoTracker Data: [https://geotracker.waterboards.ca.gov/profile\\_report.asp?cmd=MWEDFResults&global\\_id=T0603700942&assigned\\_name=GW7](https://geotracker.waterboards.ca.gov/profile_report.asp?cmd=MWEDFResults&global_id=T0603700942&assigned_name=GW7)

**F38**  
**ESE**  
**1/4 - 1/2 Mile**  
**Lower**

**CA WELLS CAEDF0000121247**

Well ID: T0603700942-GW3 Well Type: MONITORING  
Source: EDF Other Name: GW3  
GAMA PFAS Testing: Not Reported  
Groundwater Quality Data: [https://gamagroundwater.waterboards.ca.gov/gama/gamamap/public/GamaDataDisplay.asp?dataset=EDF&samp\\_date=&global\\_id=T0603700942&assigned\\_name=GW3&store\\_num=](https://gamagroundwater.waterboards.ca.gov/gama/gamamap/public/GamaDataDisplay.asp?dataset=EDF&samp_date=&global_id=T0603700942&assigned_name=GW3&store_num=)  
GeoTracker Data: [https://geotracker.waterboards.ca.gov/profile\\_report.asp?cmd=MWEDFResults&global\\_id=T0603700942&assigned\\_name=GW3](https://geotracker.waterboards.ca.gov/profile_report.asp?cmd=MWEDFResults&global_id=T0603700942&assigned_name=GW3)

**F39**  
**SE**  
**1/4 - 1/2 Mile**  
**Lower**

**CA WELLS CAEDF0000072516**

Well ID: T0603700942-GW5 Well Type: MONITORING  
Source: EDF Other Name: GW5  
GAMA PFAS Testing: Not Reported  
Groundwater Quality Data: [https://gamagroundwater.waterboards.ca.gov/gama/gamamap/public/GamaDataDisplay.asp?dataset=EDF&samp\\_date=&global\\_id=T0603700942&assigned\\_name=GW5&store\\_num=](https://gamagroundwater.waterboards.ca.gov/gama/gamamap/public/GamaDataDisplay.asp?dataset=EDF&samp_date=&global_id=T0603700942&assigned_name=GW5&store_num=)  
GeoTracker Data: [https://geotracker.waterboards.ca.gov/profile\\_report.asp?cmd=MWEDFResults&global\\_id=T0603700942&assigned\\_name=GW5](https://geotracker.waterboards.ca.gov/profile_report.asp?cmd=MWEDFResults&global_id=T0603700942&assigned_name=GW5)

**F40**  
**SE**  
**1/4 - 1/2 Mile**  
**Lower**

**CA WELLS CAEDF0000123569**

Well ID: T0603700942-GW2 Well Type: MONITORING  
Source: EDF Other Name: GW2  
GAMA PFAS Testing: Not Reported  
Groundwater Quality Data: [https://gamagroundwater.waterboards.ca.gov/gama/gamamap/public/GamaDataDisplay.asp?dataset=EDF&samp\\_date=&global\\_id=T0603700942&assigned\\_name=GW2&store\\_num=](https://gamagroundwater.waterboards.ca.gov/gama/gamamap/public/GamaDataDisplay.asp?dataset=EDF&samp_date=&global_id=T0603700942&assigned_name=GW2&store_num=)  
GeoTracker Data: [https://geotracker.waterboards.ca.gov/profile\\_report.asp?cmd=MWEDFResults&global\\_id=T0603700942&assigned\\_name=GW2](https://geotracker.waterboards.ca.gov/profile_report.asp?cmd=MWEDFResults&global_id=T0603700942&assigned_name=GW2)

## GEOCHECK® - PHYSICAL SETTING SOURCE MAP FINDINGS

Map ID  
Direction  
Distance  
Elevation

Database EDR ID Number

**F41**  
**SE**  
**1/4 - 1/2 Mile**  
**Lower**

**CA WELLS CAEDF0000086527**

Well ID: T0603700942-DP-3 Well Type: MONITORING  
Source: EDF Other Name: DP-3  
GAMA PFAS Testing: Not Reported  
Groundwater Quality Data: [https://gamagroundwater.waterboards.ca.gov/gama/gamamap/public/GamaDataDisplay.asp?dataset=EDF&samp\\_date=&global\\_id=T0603700942&assigned\\_name=DP-3&store\\_num=](https://gamagroundwater.waterboards.ca.gov/gama/gamamap/public/GamaDataDisplay.asp?dataset=EDF&samp_date=&global_id=T0603700942&assigned_name=DP-3&store_num=)  
GeoTracker Data: [https://geotracker.waterboards.ca.gov/profile\\_report.asp?cmd=MWEDFResults&global\\_id=T0603700942&assigned\\_name=DP-3](https://geotracker.waterboards.ca.gov/profile_report.asp?cmd=MWEDFResults&global_id=T0603700942&assigned_name=DP-3)

**F42**  
**SE**  
**1/4 - 1/2 Mile**  
**Lower**

**CA WELLS CAEDF0000087748**

Well ID: T0603700942-E1 Well Type: MONITORING  
Source: EDF Other Name: E1  
GAMA PFAS Testing: Not Reported  
Groundwater Quality Data: [https://gamagroundwater.waterboards.ca.gov/gama/gamamap/public/GamaDataDisplay.asp?dataset=EDF&samp\\_date=&global\\_id=T0603700942&assigned\\_name=E1&store\\_num=](https://gamagroundwater.waterboards.ca.gov/gama/gamamap/public/GamaDataDisplay.asp?dataset=EDF&samp_date=&global_id=T0603700942&assigned_name=E1&store_num=)  
GeoTracker Data: [https://geotracker.waterboards.ca.gov/profile\\_report.asp?cmd=MWEDFResults&global\\_id=T0603700942&assigned\\_name=E1](https://geotracker.waterboards.ca.gov/profile_report.asp?cmd=MWEDFResults&global_id=T0603700942&assigned_name=E1)

**F43**  
**SE**  
**1/4 - 1/2 Mile**  
**Lower**

**CA WELLS CAEDF0000101621**

Well ID: T0603700942-DP-4 Well Type: MONITORING  
Source: EDF Other Name: DP-4  
GAMA PFAS Testing: Not Reported  
Groundwater Quality Data: [https://gamagroundwater.waterboards.ca.gov/gama/gamamap/public/GamaDataDisplay.asp?dataset=EDF&samp\\_date=&global\\_id=T0603700942&assigned\\_name=DP-4&store\\_num=](https://gamagroundwater.waterboards.ca.gov/gama/gamamap/public/GamaDataDisplay.asp?dataset=EDF&samp_date=&global_id=T0603700942&assigned_name=DP-4&store_num=)  
GeoTracker Data: [https://geotracker.waterboards.ca.gov/profile\\_report.asp?cmd=MWEDFResults&global\\_id=T0603700942&assigned\\_name=DP-4](https://geotracker.waterboards.ca.gov/profile_report.asp?cmd=MWEDFResults&global_id=T0603700942&assigned_name=DP-4)

**F44**  
**SE**  
**1/4 - 1/2 Mile**  
**Lower**

**CA WELLS CAEDF0000069967**

Well ID: T0603700942-GW1 Well Type: MONITORING  
Source: EDF Other Name: GW1  
GAMA PFAS Testing: Not Reported  
Groundwater Quality Data: [https://gamagroundwater.waterboards.ca.gov/gama/gamamap/public/GamaDataDisplay.asp?dataset=EDF&samp\\_date=&global\\_id=T0603700942&assigned\\_name=GW1&store\\_num=](https://gamagroundwater.waterboards.ca.gov/gama/gamamap/public/GamaDataDisplay.asp?dataset=EDF&samp_date=&global_id=T0603700942&assigned_name=GW1&store_num=)  
GeoTracker Data: [https://geotracker.waterboards.ca.gov/profile\\_report.asp?cmd=MWEDFResults&global\\_id=T0603700942&assigned\\_name=GW1](https://geotracker.waterboards.ca.gov/profile_report.asp?cmd=MWEDFResults&global_id=T0603700942&assigned_name=GW1)

## GEOCHECK® - PHYSICAL SETTING SOURCE MAP FINDINGS

Map ID  
Direction  
Distance  
Elevation

Database EDR ID Number

**H45**  
**North**  
**1/4 - 1/2 Mile**  
**Higher**

**CA WELLS CAEDF0000055136**

Well ID: T0603700762-BH-9 Well Type: MONITORING  
Source: EDF Other Name: BH-9  
GAMA PFAS Testing: Not Reported  
Groundwater Quality Data: [https://gamagroundwater.waterboards.ca.gov/gama/gamamap/public/GamaDataDisplay.asp?dataset=EDF&samp\\_date=&global\\_id=T0603700762&assigned\\_name=BH-9&store\\_num=](https://gamagroundwater.waterboards.ca.gov/gama/gamamap/public/GamaDataDisplay.asp?dataset=EDF&samp_date=&global_id=T0603700762&assigned_name=BH-9&store_num=)  
GeoTracker Data: [https://geotracker.waterboards.ca.gov/profile\\_report.asp?cmd=MWEDFResults&global\\_id=T0603700762&assigned\\_name=BH-9](https://geotracker.waterboards.ca.gov/profile_report.asp?cmd=MWEDFResults&global_id=T0603700762&assigned_name=BH-9)

**I46**  
**SE**  
**1/4 - 1/2 Mile**  
**Lower**

**CA WELLS CAEDF0000055492**

Well ID: T0603700942-GW6A Well Type: MONITORING  
Source: EDF Other Name: GW6A  
GAMA PFAS Testing: Not Reported  
Groundwater Quality Data: [https://gamagroundwater.waterboards.ca.gov/gama/gamamap/public/GamaDataDisplay.asp?dataset=EDF&samp\\_date=&global\\_id=T0603700942&assigned\\_name=GW6A&store\\_num=](https://gamagroundwater.waterboards.ca.gov/gama/gamamap/public/GamaDataDisplay.asp?dataset=EDF&samp_date=&global_id=T0603700942&assigned_name=GW6A&store_num=)  
GeoTracker Data: [https://geotracker.waterboards.ca.gov/profile\\_report.asp?cmd=MWEDFResults&global\\_id=T0603700942&assigned\\_name=GW6A](https://geotracker.waterboards.ca.gov/profile_report.asp?cmd=MWEDFResults&global_id=T0603700942&assigned_name=GW6A)

**F47**  
**SE**  
**1/4 - 1/2 Mile**  
**Lower**

**CA WELLS CAEDF0000109868**

Well ID: T0603700942-GW8 Well Type: MONITORING  
Source: EDF Other Name: GW8  
GAMA PFAS Testing: Not Reported  
Groundwater Quality Data: [https://gamagroundwater.waterboards.ca.gov/gama/gamamap/public/GamaDataDisplay.asp?dataset=EDF&samp\\_date=&global\\_id=T0603700942&assigned\\_name=GW8&store\\_num=](https://gamagroundwater.waterboards.ca.gov/gama/gamamap/public/GamaDataDisplay.asp?dataset=EDF&samp_date=&global_id=T0603700942&assigned_name=GW8&store_num=)  
GeoTracker Data: [https://geotracker.waterboards.ca.gov/profile\\_report.asp?cmd=MWEDFResults&global\\_id=T0603700942&assigned\\_name=GW8](https://geotracker.waterboards.ca.gov/profile_report.asp?cmd=MWEDFResults&global_id=T0603700942&assigned_name=GW8)

**F48**  
**SE**  
**1/4 - 1/2 Mile**  
**Lower**

**CA WELLS CAEDF0000109931**

Well ID: T0603700942-GW9 Well Type: MONITORING  
Source: EDF Other Name: GW9  
GAMA PFAS Testing: Not Reported  
Groundwater Quality Data: [https://gamagroundwater.waterboards.ca.gov/gama/gamamap/public/GamaDataDisplay.asp?dataset=EDF&samp\\_date=&global\\_id=T0603700942&assigned\\_name=GW9&store\\_num=](https://gamagroundwater.waterboards.ca.gov/gama/gamamap/public/GamaDataDisplay.asp?dataset=EDF&samp_date=&global_id=T0603700942&assigned_name=GW9&store_num=)  
GeoTracker Data: [https://geotracker.waterboards.ca.gov/profile\\_report.asp?cmd=MWEDFResults&global\\_id=T0603700942&assigned\\_name=GW9](https://geotracker.waterboards.ca.gov/profile_report.asp?cmd=MWEDFResults&global_id=T0603700942&assigned_name=GW9)

## GEOCHECK® - PHYSICAL SETTING SOURCE MAP FINDINGS

Map ID  
Direction  
Distance  
Elevation

Database EDR ID Number

**I49**  
**SE**  
**1/4 - 1/2 Mile**  
**Lower**

**CA WELLS CAEDF0000128866**

Well ID: T0603700942-GW12 Well Type: MONITORING  
Source: EDF Other Name: GW12  
GAMA PFAS Testing: Not Reported  
Groundwater Quality Data: [https://gamagroundwater.waterboards.ca.gov/gama/gamamap/public/GamaDataDisplay.asp?dataset=EDF&samp\\_date=&global\\_id=T0603700942&assigned\\_name=GW12&store\\_num=](https://gamagroundwater.waterboards.ca.gov/gama/gamamap/public/GamaDataDisplay.asp?dataset=EDF&samp_date=&global_id=T0603700942&assigned_name=GW12&store_num=)  
GeoTracker Data: [https://geotracker.waterboards.ca.gov/profile\\_report.asp?cmd=MWEDFResults&global\\_id=T0603700942&assigned\\_name=GW12](https://geotracker.waterboards.ca.gov/profile_report.asp?cmd=MWEDFResults&global_id=T0603700942&assigned_name=GW12)

**I50**  
**SE**  
**1/4 - 1/2 Mile**  
**Lower**

**CA WELLS CAEDF0000088148**

Well ID: T0603700942-GW14 Well Type: MONITORING  
Source: EDF Other Name: GW14  
GAMA PFAS Testing: Not Reported  
Groundwater Quality Data: [https://gamagroundwater.waterboards.ca.gov/gama/gamamap/public/GamaDataDisplay.asp?dataset=EDF&samp\\_date=&global\\_id=T0603700942&assigned\\_name=GW14&store\\_num=](https://gamagroundwater.waterboards.ca.gov/gama/gamamap/public/GamaDataDisplay.asp?dataset=EDF&samp_date=&global_id=T0603700942&assigned_name=GW14&store_num=)  
GeoTracker Data: [https://geotracker.waterboards.ca.gov/profile\\_report.asp?cmd=MWEDFResults&global\\_id=T0603700942&assigned\\_name=GW14](https://geotracker.waterboards.ca.gov/profile_report.asp?cmd=MWEDFResults&global_id=T0603700942&assigned_name=GW14)

**J51**  
**NE**  
**1/4 - 1/2 Mile**  
**Higher**

**CA WELLS CAEDF0000032654**

Well ID: T0603793039-MW2 Well Type: MONITORING  
Source: EDF Other Name: MW2  
GAMA PFAS Testing: Not Reported  
Groundwater Quality Data: [https://gamagroundwater.waterboards.ca.gov/gama/gamamap/public/GamaDataDisplay.asp?dataset=EDF&samp\\_date=&global\\_id=T0603793039&assigned\\_name=MW2&store\\_num=](https://gamagroundwater.waterboards.ca.gov/gama/gamamap/public/GamaDataDisplay.asp?dataset=EDF&samp_date=&global_id=T0603793039&assigned_name=MW2&store_num=)  
GeoTracker Data: [https://geotracker.waterboards.ca.gov/profile\\_report.asp?cmd=MWEDFResults&global\\_id=T0603793039&assigned\\_name=MW2](https://geotracker.waterboards.ca.gov/profile_report.asp?cmd=MWEDFResults&global_id=T0603793039&assigned_name=MW2)

**52**  
**SE**  
**1/4 - 1/2 Mile**  
**Lower**

**CA WELLS CAEDF0000038179**

Well ID: T0603700942-GW15 Well Type: MONITORING  
Source: EDF Other Name: GW15  
GAMA PFAS Testing: Not Reported  
Groundwater Quality Data: [https://gamagroundwater.waterboards.ca.gov/gama/gamamap/public/GamaDataDisplay.asp?dataset=EDF&samp\\_date=&global\\_id=T0603700942&assigned\\_name=GW15&store\\_num=](https://gamagroundwater.waterboards.ca.gov/gama/gamamap/public/GamaDataDisplay.asp?dataset=EDF&samp_date=&global_id=T0603700942&assigned_name=GW15&store_num=)  
GeoTracker Data: [https://geotracker.waterboards.ca.gov/profile\\_report.asp?cmd=MWEDFResults&global\\_id=T0603700942&assigned\\_name=GW15](https://geotracker.waterboards.ca.gov/profile_report.asp?cmd=MWEDFResults&global_id=T0603700942&assigned_name=GW15)

## GEOCHECK® - PHYSICAL SETTING SOURCE MAP FINDINGS

Map ID  
Direction  
Distance  
Elevation

Database EDR ID Number

**J53**  
**NE**  
**1/4 - 1/2 Mile**  
**Higher**

**CA WELLS CAEDF0000103897**

Well ID: T0603793039-MW1 Well Type: MONITORING  
Source: EDF Other Name: MW1  
GAMA PFAS Testing: Not Reported  
Groundwater Quality Data: [https://gamagroundwater.waterboards.ca.gov/gama/gamamap/public/GamaDataDisplay.asp?dataset=EDF&samp\\_date=&global\\_id=T0603793039&assigned\\_name=MW1&store\\_num=](https://gamagroundwater.waterboards.ca.gov/gama/gamamap/public/GamaDataDisplay.asp?dataset=EDF&samp_date=&global_id=T0603793039&assigned_name=MW1&store_num=)  
GeoTracker Data: [https://geotracker.waterboards.ca.gov/profile\\_report.asp?cmd=MWEDFResults&global\\_id=T0603793039&assigned\\_name=MW1](https://geotracker.waterboards.ca.gov/profile_report.asp?cmd=MWEDFResults&global_id=T0603793039&assigned_name=MW1)

**K54**  
**East**  
**1/4 - 1/2 Mile**  
**Higher**

**CA WELLS CAEDF0000081507**

Well ID: T0603700920-W-13 Well Type: MONITORING  
Source: EDF Other Name: W-13  
GAMA PFAS Testing: Not Reported  
Groundwater Quality Data: [https://gamagroundwater.waterboards.ca.gov/gama/gamamap/public/GamaDataDisplay.asp?dataset=EDF&samp\\_date=&global\\_id=T0603700920&assigned\\_name=W-13&store\\_num=](https://gamagroundwater.waterboards.ca.gov/gama/gamamap/public/GamaDataDisplay.asp?dataset=EDF&samp_date=&global_id=T0603700920&assigned_name=W-13&store_num=)  
GeoTracker Data: [https://geotracker.waterboards.ca.gov/profile\\_report.asp?cmd=MWEDFResults&global\\_id=T0603700920&assigned\\_name=W-13](https://geotracker.waterboards.ca.gov/profile_report.asp?cmd=MWEDFResults&global_id=T0603700920&assigned_name=W-13)

**K55**  
**East**  
**1/4 - 1/2 Mile**  
**Higher**

**CA WELLS CAEDF0000083090**

Well ID: T0603700920-W-17 Well Type: MONITORING  
Source: EDF Other Name: W-17  
GAMA PFAS Testing: Not Reported  
Groundwater Quality Data: [https://gamagroundwater.waterboards.ca.gov/gama/gamamap/public/GamaDataDisplay.asp?dataset=EDF&samp\\_date=&global\\_id=T0603700920&assigned\\_name=W-17&store\\_num=](https://gamagroundwater.waterboards.ca.gov/gama/gamamap/public/GamaDataDisplay.asp?dataset=EDF&samp_date=&global_id=T0603700920&assigned_name=W-17&store_num=)  
GeoTracker Data: [https://geotracker.waterboards.ca.gov/profile\\_report.asp?cmd=MWEDFResults&global\\_id=T0603700920&assigned\\_name=W-17](https://geotracker.waterboards.ca.gov/profile_report.asp?cmd=MWEDFResults&global_id=T0603700920&assigned_name=W-17)

**K56**  
**East**  
**1/4 - 1/2 Mile**  
**Higher**

**CA WELLS CAEDF0000004897**

Well ID: T0603700920-W-12 Well Type: MONITORING  
Source: EDF Other Name: W-12  
GAMA PFAS Testing: Not Reported  
Groundwater Quality Data: [https://gamagroundwater.waterboards.ca.gov/gama/gamamap/public/GamaDataDisplay.asp?dataset=EDF&samp\\_date=&global\\_id=T0603700920&assigned\\_name=W-12&store\\_num=](https://gamagroundwater.waterboards.ca.gov/gama/gamamap/public/GamaDataDisplay.asp?dataset=EDF&samp_date=&global_id=T0603700920&assigned_name=W-12&store_num=)  
GeoTracker Data: [https://geotracker.waterboards.ca.gov/profile\\_report.asp?cmd=MWEDFResults&global\\_id=T0603700920&assigned\\_name=W-12](https://geotracker.waterboards.ca.gov/profile_report.asp?cmd=MWEDFResults&global_id=T0603700920&assigned_name=W-12)

## GEOCHECK® - PHYSICAL SETTING SOURCE MAP FINDINGS

Map ID  
Direction  
Distance  
Elevation

Database EDR ID Number

**K57**  
**East**  
**1/4 - 1/2 Mile**  
**Higher**

**CA WELLS CAEDF0000111773**

Well ID: T0603700920-W-16 Well Type: MONITORING  
Source: EDF Other Name: W-16  
GAMA PFAS Testing: Not Reported  
Groundwater Quality Data: [https://gamagroundwater.waterboards.ca.gov/gama/gamamap/public/GamaDataDisplay.asp?dataset=EDF&samp\\_date=&global\\_id=T0603700920&assigned\\_name=W-16&store\\_num=](https://gamagroundwater.waterboards.ca.gov/gama/gamamap/public/GamaDataDisplay.asp?dataset=EDF&samp_date=&global_id=T0603700920&assigned_name=W-16&store_num=)  
GeoTracker Data: [https://geotracker.waterboards.ca.gov/profile\\_report.asp?cmd=MWEDFResults&global\\_id=T0603700920&assigned\\_name=W-16](https://geotracker.waterboards.ca.gov/profile_report.asp?cmd=MWEDFResults&global_id=T0603700920&assigned_name=W-16)

**K58**  
**East**  
**1/4 - 1/2 Mile**  
**Higher**

**CA WELLS CAEDF0000096647**

Well ID: T0603700920-W-7 Well Type: MONITORING  
Source: EDF Other Name: W-7  
GAMA PFAS Testing: Not Reported  
Groundwater Quality Data: [https://gamagroundwater.waterboards.ca.gov/gama/gamamap/public/GamaDataDisplay.asp?dataset=EDF&samp\\_date=&global\\_id=T0603700920&assigned\\_name=W-7&store\\_num=](https://gamagroundwater.waterboards.ca.gov/gama/gamamap/public/GamaDataDisplay.asp?dataset=EDF&samp_date=&global_id=T0603700920&assigned_name=W-7&store_num=)  
GeoTracker Data: [https://geotracker.waterboards.ca.gov/profile\\_report.asp?cmd=MWEDFResults&global\\_id=T0603700920&assigned\\_name=W-7](https://geotracker.waterboards.ca.gov/profile_report.asp?cmd=MWEDFResults&global_id=T0603700920&assigned_name=W-7)

**K59**  
**East**  
**1/4 - 1/2 Mile**  
**Higher**

**CA WELLS CAEDF0000058038**

Well ID: T0603700920-W-8 Well Type: MONITORING  
Source: EDF Other Name: W-8  
GAMA PFAS Testing: Not Reported  
Groundwater Quality Data: [https://gamagroundwater.waterboards.ca.gov/gama/gamamap/public/GamaDataDisplay.asp?dataset=EDF&samp\\_date=&global\\_id=T0603700920&assigned\\_name=W-8&store\\_num=](https://gamagroundwater.waterboards.ca.gov/gama/gamamap/public/GamaDataDisplay.asp?dataset=EDF&samp_date=&global_id=T0603700920&assigned_name=W-8&store_num=)  
GeoTracker Data: [https://geotracker.waterboards.ca.gov/profile\\_report.asp?cmd=MWEDFResults&global\\_id=T0603700920&assigned\\_name=W-8](https://geotracker.waterboards.ca.gov/profile_report.asp?cmd=MWEDFResults&global_id=T0603700920&assigned_name=W-8)

**K60**  
**East**  
**1/4 - 1/2 Mile**  
**Higher**

**CA WELLS CAEDF0000112277**

Well ID: T0603700920-W-11 Well Type: MONITORING  
Source: EDF Other Name: W-11  
GAMA PFAS Testing: Not Reported  
Groundwater Quality Data: [https://gamagroundwater.waterboards.ca.gov/gama/gamamap/public/GamaDataDisplay.asp?dataset=EDF&samp\\_date=&global\\_id=T0603700920&assigned\\_name=W-11&store\\_num=](https://gamagroundwater.waterboards.ca.gov/gama/gamamap/public/GamaDataDisplay.asp?dataset=EDF&samp_date=&global_id=T0603700920&assigned_name=W-11&store_num=)  
GeoTracker Data: [https://geotracker.waterboards.ca.gov/profile\\_report.asp?cmd=MWEDFResults&global\\_id=T0603700920&assigned\\_name=W-11](https://geotracker.waterboards.ca.gov/profile_report.asp?cmd=MWEDFResults&global_id=T0603700920&assigned_name=W-11)

## GEOCHECK® - PHYSICAL SETTING SOURCE MAP FINDINGS

Map ID  
Direction  
Distance  
Elevation

Database EDR ID Number

**K61**  
**East**  
**1/4 - 1/2 Mile**  
**Higher**

**CA WELLS CAEDF0000012849**

Well ID: T0603700920-W-15 Well Type: MONITORING  
Source: EDF Other Name: W-15  
GAMA PFAS Testing: Not Reported  
Groundwater Quality Data: [https://gamagroundwater.waterboards.ca.gov/gama/gamamap/public/GamaDataDisplay.asp?dataset=EDF&samp\\_date=&global\\_id=T0603700920&assigned\\_name=W-15&store\\_num=](https://gamagroundwater.waterboards.ca.gov/gama/gamamap/public/GamaDataDisplay.asp?dataset=EDF&samp_date=&global_id=T0603700920&assigned_name=W-15&store_num=)  
GeoTracker Data: [https://geotracker.waterboards.ca.gov/profile\\_report.asp?cmd=MWEDFResults&global\\_id=T0603700920&assigned\\_name=W-15](https://geotracker.waterboards.ca.gov/profile_report.asp?cmd=MWEDFResults&global_id=T0603700920&assigned_name=W-15)

**K62**  
**East**  
**1/4 - 1/2 Mile**  
**Higher**

**CA WELLS CAEDF0000082273**

Well ID: T0603700920-W-2 Well Type: MONITORING  
Source: EDF Other Name: W-2  
GAMA PFAS Testing: Not Reported  
Groundwater Quality Data: [https://gamagroundwater.waterboards.ca.gov/gama/gamamap/public/GamaDataDisplay.asp?dataset=EDF&samp\\_date=&global\\_id=T0603700920&assigned\\_name=W-2&store\\_num=](https://gamagroundwater.waterboards.ca.gov/gama/gamamap/public/GamaDataDisplay.asp?dataset=EDF&samp_date=&global_id=T0603700920&assigned_name=W-2&store_num=)  
GeoTracker Data: [https://geotracker.waterboards.ca.gov/profile\\_report.asp?cmd=MWEDFResults&global\\_id=T0603700920&assigned\\_name=W-2](https://geotracker.waterboards.ca.gov/profile_report.asp?cmd=MWEDFResults&global_id=T0603700920&assigned_name=W-2)

**K63**  
**East**  
**1/4 - 1/2 Mile**  
**Higher**

**CA WELLS CAEDF0000101503**

Well ID: T0603700920-W-3 Well Type: MONITORING  
Source: EDF Other Name: W-3  
GAMA PFAS Testing: Not Reported  
Groundwater Quality Data: [https://gamagroundwater.waterboards.ca.gov/gama/gamamap/public/GamaDataDisplay.asp?dataset=EDF&samp\\_date=&global\\_id=T0603700920&assigned\\_name=W-3&store\\_num=](https://gamagroundwater.waterboards.ca.gov/gama/gamamap/public/GamaDataDisplay.asp?dataset=EDF&samp_date=&global_id=T0603700920&assigned_name=W-3&store_num=)  
GeoTracker Data: [https://geotracker.waterboards.ca.gov/profile\\_report.asp?cmd=MWEDFResults&global\\_id=T0603700920&assigned\\_name=W-3](https://geotracker.waterboards.ca.gov/profile_report.asp?cmd=MWEDFResults&global_id=T0603700920&assigned_name=W-3)

**K64**  
**East**  
**1/4 - 1/2 Mile**  
**Higher**

**CA WELLS CAEDF0000127953**

Well ID: T0603700920-W-14 Well Type: MONITORING  
Source: EDF Other Name: W-14  
GAMA PFAS Testing: Not Reported  
Groundwater Quality Data: [https://gamagroundwater.waterboards.ca.gov/gama/gamamap/public/GamaDataDisplay.asp?dataset=EDF&samp\\_date=&global\\_id=T0603700920&assigned\\_name=W-14&store\\_num=](https://gamagroundwater.waterboards.ca.gov/gama/gamamap/public/GamaDataDisplay.asp?dataset=EDF&samp_date=&global_id=T0603700920&assigned_name=W-14&store_num=)  
GeoTracker Data: [https://geotracker.waterboards.ca.gov/profile\\_report.asp?cmd=MWEDFResults&global\\_id=T0603700920&assigned\\_name=W-14](https://geotracker.waterboards.ca.gov/profile_report.asp?cmd=MWEDFResults&global_id=T0603700920&assigned_name=W-14)

## GEOCHECK® - PHYSICAL SETTING SOURCE MAP FINDINGS

Map ID  
Direction  
Distance  
Elevation

Database EDR ID Number

**J65**  
**NE**  
**1/4 - 1/2 Mile**  
**Higher**

**CA WELLS CAEDF0000143370**

Well ID: T0603700763-OS1 Well Type: MONITORING  
Source: EDF Other Name: OS1  
GAMA PFAS Testing: Not Reported  
Groundwater Quality Data: [https://gamagroundwater.waterboards.ca.gov/gama/gamamap/public/GamaDataDisplay.asp?dataset=EDF&samp\\_date=&global\\_id=T0603700763&assigned\\_name=OS1&store\\_num=](https://gamagroundwater.waterboards.ca.gov/gama/gamamap/public/GamaDataDisplay.asp?dataset=EDF&samp_date=&global_id=T0603700763&assigned_name=OS1&store_num=)  
GeoTracker Data: [https://geotracker.waterboards.ca.gov/profile\\_report.asp?cmd=MWEDFResults&global\\_id=T0603700763&assigned\\_name=OS1](https://geotracker.waterboards.ca.gov/profile_report.asp?cmd=MWEDFResults&global_id=T0603700763&assigned_name=OS1)

**K66**  
**East**  
**1/4 - 1/2 Mile**  
**Higher**

**CA WELLS CAEDF0000094760**

Well ID: T0603700920-IT-5R Well Type: MONITORING  
Source: EDF Other Name: IT-5R  
GAMA PFAS Testing: Not Reported  
Groundwater Quality Data: [https://gamagroundwater.waterboards.ca.gov/gama/gamamap/public/GamaDataDisplay.asp?dataset=EDF&samp\\_date=&global\\_id=T0603700920&assigned\\_name=IT-5R&store\\_num=](https://gamagroundwater.waterboards.ca.gov/gama/gamamap/public/GamaDataDisplay.asp?dataset=EDF&samp_date=&global_id=T0603700920&assigned_name=IT-5R&store_num=)  
GeoTracker Data: [https://geotracker.waterboards.ca.gov/profile\\_report.asp?cmd=MWEDFResults&global\\_id=T0603700920&assigned\\_name=IT-5R](https://geotracker.waterboards.ca.gov/profile_report.asp?cmd=MWEDFResults&global_id=T0603700920&assigned_name=IT-5R)

**J67**  
**NE**  
**1/4 - 1/2 Mile**  
**Higher**

**CA WELLS CAEDF0000042262**

Well ID: T0603700763-MW4 Well Type: MONITORING  
Source: EDF Other Name: MW4  
GAMA PFAS Testing: Not Reported  
Groundwater Quality Data: [https://gamagroundwater.waterboards.ca.gov/gama/gamamap/public/GamaDataDisplay.asp?dataset=EDF&samp\\_date=&global\\_id=T0603700763&assigned\\_name=MW4&store\\_num=](https://gamagroundwater.waterboards.ca.gov/gama/gamamap/public/GamaDataDisplay.asp?dataset=EDF&samp_date=&global_id=T0603700763&assigned_name=MW4&store_num=)  
GeoTracker Data: [https://geotracker.waterboards.ca.gov/profile\\_report.asp?cmd=MWEDFResults&global\\_id=T0603700763&assigned\\_name=MW4](https://geotracker.waterboards.ca.gov/profile_report.asp?cmd=MWEDFResults&global_id=T0603700763&assigned_name=MW4)

**J68**  
**NE**  
**1/4 - 1/2 Mile**  
**Higher**

**CA WELLS CAEDF0000104311**

Well ID: T0603700763-MW2 Well Type: MONITORING  
Source: EDF Other Name: MW2  
GAMA PFAS Testing: Not Reported  
Groundwater Quality Data: [https://gamagroundwater.waterboards.ca.gov/gama/gamamap/public/GamaDataDisplay.asp?dataset=EDF&samp\\_date=&global\\_id=T0603700763&assigned\\_name=MW2&store\\_num=](https://gamagroundwater.waterboards.ca.gov/gama/gamamap/public/GamaDataDisplay.asp?dataset=EDF&samp_date=&global_id=T0603700763&assigned_name=MW2&store_num=)  
GeoTracker Data: [https://geotracker.waterboards.ca.gov/profile\\_report.asp?cmd=MWEDFResults&global\\_id=T0603700763&assigned\\_name=MW2](https://geotracker.waterboards.ca.gov/profile_report.asp?cmd=MWEDFResults&global_id=T0603700763&assigned_name=MW2)



## GEOCHECK® - PHYSICAL SETTING SOURCE MAP FINDINGS

Map ID  
Direction  
Distance  
Elevation

Database EDR ID Number

**K69**  
**East**  
**1/4 - 1/2 Mile**  
**Higher**

**CA WELLS CAEDF0000081729**

Well ID: T0603700920-W-1 Well Type: MONITORING  
Source: EDF Other Name: W-1  
GAMA PFAS Testing: Not Reported  
Groundwater Quality Data: [https://gamagroundwater.waterboards.ca.gov/gama/gamamap/public/GamaDataDisplay.asp?dataset=EDF&samp\\_date=&global\\_id=T0603700920&assigned\\_name=W-1&store\\_num=](https://gamagroundwater.waterboards.ca.gov/gama/gamamap/public/GamaDataDisplay.asp?dataset=EDF&samp_date=&global_id=T0603700920&assigned_name=W-1&store_num=)  
GeoTracker Data: [https://geotracker.waterboards.ca.gov/profile\\_report.asp?cmd=MWEDFResults&global\\_id=T0603700920&assigned\\_name=W-1](https://geotracker.waterboards.ca.gov/profile_report.asp?cmd=MWEDFResults&global_id=T0603700920&assigned_name=W-1)

**J70**  
**NE**  
**1/4 - 1/2 Mile**  
**Higher**

**CA WELLS CAEDF0000089385**

Well ID: T0603700763-MW7 Well Type: MONITORING  
Source: EDF Other Name: MW7  
GAMA PFAS Testing: Not Reported  
Groundwater Quality Data: [https://gamagroundwater.waterboards.ca.gov/gama/gamamap/public/GamaDataDisplay.asp?dataset=EDF&samp\\_date=&global\\_id=T0603700763&assigned\\_name=MW7&store\\_num=](https://gamagroundwater.waterboards.ca.gov/gama/gamamap/public/GamaDataDisplay.asp?dataset=EDF&samp_date=&global_id=T0603700763&assigned_name=MW7&store_num=)  
GeoTracker Data: [https://geotracker.waterboards.ca.gov/profile\\_report.asp?cmd=MWEDFResults&global\\_id=T0603700763&assigned\\_name=MW7](https://geotracker.waterboards.ca.gov/profile_report.asp?cmd=MWEDFResults&global_id=T0603700763&assigned_name=MW7)

**K71**  
**East**  
**1/4 - 1/2 Mile**  
**Higher**

**CA WELLS CAEDF0000032768**

Well ID: T0603700920-W-10 Well Type: MONITORING  
Source: EDF Other Name: W-10  
GAMA PFAS Testing: Not Reported  
Groundwater Quality Data: [https://gamagroundwater.waterboards.ca.gov/gama/gamamap/public/GamaDataDisplay.asp?dataset=EDF&samp\\_date=&global\\_id=T0603700920&assigned\\_name=W-10&store\\_num=](https://gamagroundwater.waterboards.ca.gov/gama/gamamap/public/GamaDataDisplay.asp?dataset=EDF&samp_date=&global_id=T0603700920&assigned_name=W-10&store_num=)  
GeoTracker Data: [https://geotracker.waterboards.ca.gov/profile\\_report.asp?cmd=MWEDFResults&global\\_id=T0603700920&assigned\\_name=W-10](https://geotracker.waterboards.ca.gov/profile_report.asp?cmd=MWEDFResults&global_id=T0603700920&assigned_name=W-10)

**K72**  
**East**  
**1/4 - 1/2 Mile**  
**Higher**

**CA WELLS CAEDF0000020803**

Well ID: T0603700920-W-4 Well Type: MONITORING  
Source: EDF Other Name: W-4  
GAMA PFAS Testing: Not Reported  
Groundwater Quality Data: [https://gamagroundwater.waterboards.ca.gov/gama/gamamap/public/GamaDataDisplay.asp?dataset=EDF&samp\\_date=&global\\_id=T0603700920&assigned\\_name=W-4&store\\_num=](https://gamagroundwater.waterboards.ca.gov/gama/gamamap/public/GamaDataDisplay.asp?dataset=EDF&samp_date=&global_id=T0603700920&assigned_name=W-4&store_num=)  
GeoTracker Data: [https://geotracker.waterboards.ca.gov/profile\\_report.asp?cmd=MWEDFResults&global\\_id=T0603700920&assigned\\_name=W-4](https://geotracker.waterboards.ca.gov/profile_report.asp?cmd=MWEDFResults&global_id=T0603700920&assigned_name=W-4)

## GEOCHECK® - PHYSICAL SETTING SOURCE MAP FINDINGS

Map ID  
Direction  
Distance  
Elevation

Database EDR ID Number

**J73**  
**NE**  
**1/4 - 1/2 Mile**  
**Higher**

**CA WELLS CAEDF0000070906**

Well ID: T0603700763-MW3 Well Type: MONITORING  
Source: EDF Other Name: MW3  
GAMA PFAS Testing: Not Reported  
Groundwater Quality Data: [https://gamagroundwater.waterboards.ca.gov/gama/gamamap/public/GamaDataDisplay.asp?dataset=EDF&samp\\_date=&global\\_id=T0603700763&assigned\\_name=MW3&store\\_num=](https://gamagroundwater.waterboards.ca.gov/gama/gamamap/public/GamaDataDisplay.asp?dataset=EDF&samp_date=&global_id=T0603700763&assigned_name=MW3&store_num=)  
GeoTracker Data: [https://geotracker.waterboards.ca.gov/profile\\_report.asp?cmd=MWEDFResults&global\\_id=T0603700763&assigned\\_name=MW3](https://geotracker.waterboards.ca.gov/profile_report.asp?cmd=MWEDFResults&global_id=T0603700763&assigned_name=MW3)

**J74**  
**NE**  
**1/4 - 1/2 Mile**  
**Higher**

**CA WELLS CAEDF0000065080**

Well ID: T0603700763-MW5 Well Type: MONITORING  
Source: EDF Other Name: MW5  
GAMA PFAS Testing: Not Reported  
Groundwater Quality Data: [https://gamagroundwater.waterboards.ca.gov/gama/gamamap/public/GamaDataDisplay.asp?dataset=EDF&samp\\_date=&global\\_id=T0603700763&assigned\\_name=MW5&store\\_num=](https://gamagroundwater.waterboards.ca.gov/gama/gamamap/public/GamaDataDisplay.asp?dataset=EDF&samp_date=&global_id=T0603700763&assigned_name=MW5&store_num=)  
GeoTracker Data: [https://geotracker.waterboards.ca.gov/profile\\_report.asp?cmd=MWEDFResults&global\\_id=T0603700763&assigned\\_name=MW5](https://geotracker.waterboards.ca.gov/profile_report.asp?cmd=MWEDFResults&global_id=T0603700763&assigned_name=MW5)

**J75**  
**NE**  
**1/4 - 1/2 Mile**  
**Higher**

**CA WELLS CAEDF0000096506**

Well ID: T0603700763-MW1 Well Type: MONITORING  
Source: EDF Other Name: MW1  
GAMA PFAS Testing: Not Reported  
Groundwater Quality Data: [https://gamagroundwater.waterboards.ca.gov/gama/gamamap/public/GamaDataDisplay.asp?dataset=EDF&samp\\_date=&global\\_id=T0603700763&assigned\\_name=MW1&store\\_num=](https://gamagroundwater.waterboards.ca.gov/gama/gamamap/public/GamaDataDisplay.asp?dataset=EDF&samp_date=&global_id=T0603700763&assigned_name=MW1&store_num=)  
GeoTracker Data: [https://geotracker.waterboards.ca.gov/profile\\_report.asp?cmd=MWEDFResults&global\\_id=T0603700763&assigned\\_name=MW1](https://geotracker.waterboards.ca.gov/profile_report.asp?cmd=MWEDFResults&global_id=T0603700763&assigned_name=MW1)

**L76**  
**SSW**  
**1/4 - 1/2 Mile**  
**Lower**

**CA WELLS CAEDF0000117807**

Well ID: T0603700923-MW-09 Well Type: MONITORING  
Source: EDF Other Name: MW-09  
GAMA PFAS Testing: Not Reported  
Groundwater Quality Data: [https://gamagroundwater.waterboards.ca.gov/gama/gamamap/public/GamaDataDisplay.asp?dataset=EDF&samp\\_date=&global\\_id=T0603700923&assigned\\_name=MW-09&store\\_num=](https://gamagroundwater.waterboards.ca.gov/gama/gamamap/public/GamaDataDisplay.asp?dataset=EDF&samp_date=&global_id=T0603700923&assigned_name=MW-09&store_num=)  
GeoTracker Data: [https://geotracker.waterboards.ca.gov/profile\\_report.asp?cmd=MWEDFResults&global\\_id=T0603700923&assigned\\_name=MW-09](https://geotracker.waterboards.ca.gov/profile_report.asp?cmd=MWEDFResults&global_id=T0603700923&assigned_name=MW-09)

## GEOCHECK® - PHYSICAL SETTING SOURCE MAP FINDINGS

Map ID  
Direction  
Distance  
Elevation

Database EDR ID Number

**L77**  
**SSW**  
**1/4 - 1/2 Mile**  
**Lower**

**CA WELLS CAEDF0000091450**

Well ID: T0603700923-GW-EFF Well Type: MONITORING  
Source: EDF Other Name: GW-EFF  
GAMA PFAS Testing: Not Reported  
Groundwater Quality Data: [https://gamagroundwater.waterboards.ca.gov/gama/gamamap/public/GamaDataDisplay.asp?dataset=EDF&samp\\_date=&global\\_id=T0603700923&assigned\\_name=GW-EFF&store\\_num=](https://gamagroundwater.waterboards.ca.gov/gama/gamamap/public/GamaDataDisplay.asp?dataset=EDF&samp_date=&global_id=T0603700923&assigned_name=GW-EFF&store_num=)  
GeoTracker Data: [https://geotracker.waterboards.ca.gov/profile\\_report.asp?cmd=MWEDFResults&global\\_id=T0603700923&assigned\\_name=GW-EFF](https://geotracker.waterboards.ca.gov/profile_report.asp?cmd=MWEDFResults&global_id=T0603700923&assigned_name=GW-EFF)

**L78**  
**SSW**  
**1/4 - 1/2 Mile**  
**Lower**

**CA WELLS CAEDF0000143629**

Well ID: T0603700923-GW-INT Well Type: MONITORING  
Source: EDF Other Name: GW-INT  
GAMA PFAS Testing: Not Reported  
Groundwater Quality Data: [https://gamagroundwater.waterboards.ca.gov/gama/gamamap/public/GamaDataDisplay.asp?dataset=EDF&samp\\_date=&global\\_id=T0603700923&assigned\\_name=GW-INT&store\\_num=](https://gamagroundwater.waterboards.ca.gov/gama/gamamap/public/GamaDataDisplay.asp?dataset=EDF&samp_date=&global_id=T0603700923&assigned_name=GW-INT&store_num=)  
GeoTracker Data: [https://geotracker.waterboards.ca.gov/profile\\_report.asp?cmd=MWEDFResults&global\\_id=T0603700923&assigned\\_name=GW-INT](https://geotracker.waterboards.ca.gov/profile_report.asp?cmd=MWEDFResults&global_id=T0603700923&assigned_name=GW-INT)

**J79**  
**NE**  
**1/4 - 1/2 Mile**  
**Higher**

**CA WELLS CAEDF0000127146**

Well ID: T0603700763-MW6 Well Type: MONITORING  
Source: EDF Other Name: MW6  
GAMA PFAS Testing: Not Reported  
Groundwater Quality Data: [https://gamagroundwater.waterboards.ca.gov/gama/gamamap/public/GamaDataDisplay.asp?dataset=EDF&samp\\_date=&global\\_id=T0603700763&assigned\\_name=MW6&store\\_num=](https://gamagroundwater.waterboards.ca.gov/gama/gamamap/public/GamaDataDisplay.asp?dataset=EDF&samp_date=&global_id=T0603700763&assigned_name=MW6&store_num=)  
GeoTracker Data: [https://geotracker.waterboards.ca.gov/profile\\_report.asp?cmd=MWEDFResults&global\\_id=T0603700763&assigned\\_name=MW6](https://geotracker.waterboards.ca.gov/profile_report.asp?cmd=MWEDFResults&global_id=T0603700763&assigned_name=MW6)

**L80**  
**SSW**  
**1/4 - 1/2 Mile**  
**Lower**

**CA WELLS CAEDF0000117459**

Well ID: T0603700923-GW-INF Well Type: MONITORING  
Source: EDF Other Name: GW-INF  
GAMA PFAS Testing: Not Reported  
Groundwater Quality Data: [https://gamagroundwater.waterboards.ca.gov/gama/gamamap/public/GamaDataDisplay.asp?dataset=EDF&samp\\_date=&global\\_id=T0603700923&assigned\\_name=GW-INF&store\\_num=](https://gamagroundwater.waterboards.ca.gov/gama/gamamap/public/GamaDataDisplay.asp?dataset=EDF&samp_date=&global_id=T0603700923&assigned_name=GW-INF&store_num=)  
GeoTracker Data: [https://geotracker.waterboards.ca.gov/profile\\_report.asp?cmd=MWEDFResults&global\\_id=T0603700923&assigned\\_name=GW-INF](https://geotracker.waterboards.ca.gov/profile_report.asp?cmd=MWEDFResults&global_id=T0603700923&assigned_name=GW-INF)

## GEOCHECK® - PHYSICAL SETTING SOURCE MAP FINDINGS

Map ID  
Direction  
Distance  
Elevation

Database EDR ID Number

**L81**  
**SSW**  
**1/4 - 1/2 Mile**  
**Lower**

**CA WELLS CAEDF0000052539**

Well ID: T0603700923-MW-04 Well Type: MONITORING  
Source: EDF Other Name: MW-04  
GAMA PFAS Testing: Not Reported  
Groundwater Quality Data: [https://gamagroundwater.waterboards.ca.gov/gama/gamamap/public/GamaDataDisplay.asp?dataset=EDF&samp\\_date=&global\\_id=T0603700923&assigned\\_name=MW-04&store\\_num=](https://gamagroundwater.waterboards.ca.gov/gama/gamamap/public/GamaDataDisplay.asp?dataset=EDF&samp_date=&global_id=T0603700923&assigned_name=MW-04&store_num=)  
GeoTracker Data: [https://geotracker.waterboards.ca.gov/profile\\_report.asp?cmd=MWEDFResults&global\\_id=T0603700923&assigned\\_name=MW-04](https://geotracker.waterboards.ca.gov/profile_report.asp?cmd=MWEDFResults&global_id=T0603700923&assigned_name=MW-04)

**L82**  
**SSW**  
**1/4 - 1/2 Mile**  
**Lower**

**CA WELLS CAEDF0000075659**

Well ID: T0603700923-MW-02 Well Type: MONITORING  
Source: EDF Other Name: MW-02  
GAMA PFAS Testing: Not Reported  
Groundwater Quality Data: [https://gamagroundwater.waterboards.ca.gov/gama/gamamap/public/GamaDataDisplay.asp?dataset=EDF&samp\\_date=&global\\_id=T0603700923&assigned\\_name=MW-02&store\\_num=](https://gamagroundwater.waterboards.ca.gov/gama/gamamap/public/GamaDataDisplay.asp?dataset=EDF&samp_date=&global_id=T0603700923&assigned_name=MW-02&store_num=)  
GeoTracker Data: [https://geotracker.waterboards.ca.gov/profile\\_report.asp?cmd=MWEDFResults&global\\_id=T0603700923&assigned\\_name=MW-02](https://geotracker.waterboards.ca.gov/profile_report.asp?cmd=MWEDFResults&global_id=T0603700923&assigned_name=MW-02)

**L83**  
**SW**  
**1/4 - 1/2 Mile**  
**Lower**

**CA WELLS CAEDF0000090574**

Well ID: T0603700923-MW-01R Well Type: MONITORING  
Source: EDF Other Name: MW-01R  
GAMA PFAS Testing: Not Reported  
Groundwater Quality Data: [https://gamagroundwater.waterboards.ca.gov/gama/gamamap/public/GamaDataDisplay.asp?dataset=EDF&samp\\_date=&global\\_id=T0603700923&assigned\\_name=MW-01R&store\\_num=](https://gamagroundwater.waterboards.ca.gov/gama/gamamap/public/GamaDataDisplay.asp?dataset=EDF&samp_date=&global_id=T0603700923&assigned_name=MW-01R&store_num=)  
GeoTracker Data: [https://geotracker.waterboards.ca.gov/profile\\_report.asp?cmd=MWEDFResults&global\\_id=T0603700923&assigned\\_name=MW-01R](https://geotracker.waterboards.ca.gov/profile_report.asp?cmd=MWEDFResults&global_id=T0603700923&assigned_name=MW-01R)

**L84**  
**SW**  
**1/4 - 1/2 Mile**  
**Lower**

**CA WELLS CAEDF0000082595**

Well ID: T0603700923-MW-05 Well Type: MONITORING  
Source: EDF Other Name: MW-05  
GAMA PFAS Testing: Not Reported  
Groundwater Quality Data: [https://gamagroundwater.waterboards.ca.gov/gama/gamamap/public/GamaDataDisplay.asp?dataset=EDF&samp\\_date=&global\\_id=T0603700923&assigned\\_name=MW-05&store\\_num=](https://gamagroundwater.waterboards.ca.gov/gama/gamamap/public/GamaDataDisplay.asp?dataset=EDF&samp_date=&global_id=T0603700923&assigned_name=MW-05&store_num=)  
GeoTracker Data: [https://geotracker.waterboards.ca.gov/profile\\_report.asp?cmd=MWEDFResults&global\\_id=T0603700923&assigned\\_name=MW-05](https://geotracker.waterboards.ca.gov/profile_report.asp?cmd=MWEDFResults&global_id=T0603700923&assigned_name=MW-05)

## GEOCHECK® - PHYSICAL SETTING SOURCE MAP FINDINGS

Map ID  
Direction  
Distance  
Elevation

Database EDR ID Number

**L85**  
**SSW**  
**1/4 - 1/2 Mile**  
**Lower**

**CA WELLS CAEDF0000142344**

Well ID: T0603700923-MW-08 Well Type: MONITORING  
Source: EDF Other Name: MW-08  
GAMA PFAS Testing: Not Reported  
Groundwater Quality Data: [https://gamagroundwater.waterboards.ca.gov/gama/gamamap/public/GamaDataDisplay.asp?dataset=EDF&samp\\_date=&global\\_id=T0603700923&assigned\\_name=MW-08&store\\_num=](https://gamagroundwater.waterboards.ca.gov/gama/gamamap/public/GamaDataDisplay.asp?dataset=EDF&samp_date=&global_id=T0603700923&assigned_name=MW-08&store_num=)  
GeoTracker Data: [https://geotracker.waterboards.ca.gov/profile\\_report.asp?cmd=MWEDFResults&global\\_id=T0603700923&assigned\\_name=MW-08](https://geotracker.waterboards.ca.gov/profile_report.asp?cmd=MWEDFResults&global_id=T0603700923&assigned_name=MW-08)

**L86**  
**SW**  
**1/4 - 1/2 Mile**  
**Lower**

**CA WELLS CAEDF0000131893**

Well ID: T0603700923-MW-06 Well Type: MONITORING  
Source: EDF Other Name: MW-06  
GAMA PFAS Testing: Not Reported  
Groundwater Quality Data: [https://gamagroundwater.waterboards.ca.gov/gama/gamamap/public/GamaDataDisplay.asp?dataset=EDF&samp\\_date=&global\\_id=T0603700923&assigned\\_name=MW-06&store\\_num=](https://gamagroundwater.waterboards.ca.gov/gama/gamamap/public/GamaDataDisplay.asp?dataset=EDF&samp_date=&global_id=T0603700923&assigned_name=MW-06&store_num=)  
GeoTracker Data: [https://geotracker.waterboards.ca.gov/profile\\_report.asp?cmd=MWEDFResults&global\\_id=T0603700923&assigned\\_name=MW-06](https://geotracker.waterboards.ca.gov/profile_report.asp?cmd=MWEDFResults&global_id=T0603700923&assigned_name=MW-06)

**M87**  
**SSE**  
**1/4 - 1/2 Mile**  
**Lower**

**CA WELLS CAEDF0000015416**

Well ID: T0603778729-MW03 Well Type: MONITORING  
Source: EDF Other Name: MW03  
GAMA PFAS Testing: Not Reported  
Groundwater Quality Data: [https://gamagroundwater.waterboards.ca.gov/gama/gamamap/public/GamaDataDisplay.asp?dataset=EDF&samp\\_date=&global\\_id=T0603778729&assigned\\_name=MW03&store\\_num=](https://gamagroundwater.waterboards.ca.gov/gama/gamamap/public/GamaDataDisplay.asp?dataset=EDF&samp_date=&global_id=T0603778729&assigned_name=MW03&store_num=)  
GeoTracker Data: [https://geotracker.waterboards.ca.gov/profile\\_report.asp?cmd=MWEDFResults&global\\_id=T0603778729&assigned\\_name=MW03](https://geotracker.waterboards.ca.gov/profile_report.asp?cmd=MWEDFResults&global_id=T0603778729&assigned_name=MW03)

**M88**  
**SE**  
**1/4 - 1/2 Mile**  
**Lower**

**CA WELLS CAEDF0000100019**

Well ID: T0603778729-MW01 Well Type: MONITORING  
Source: EDF Other Name: MW01  
GAMA PFAS Testing: Not Reported  
Groundwater Quality Data: [https://gamagroundwater.waterboards.ca.gov/gama/gamamap/public/GamaDataDisplay.asp?dataset=EDF&samp\\_date=&global\\_id=T0603778729&assigned\\_name=MW01&store\\_num=](https://gamagroundwater.waterboards.ca.gov/gama/gamamap/public/GamaDataDisplay.asp?dataset=EDF&samp_date=&global_id=T0603778729&assigned_name=MW01&store_num=)  
GeoTracker Data: [https://geotracker.waterboards.ca.gov/profile\\_report.asp?cmd=MWEDFResults&global\\_id=T0603778729&assigned\\_name=MW01](https://geotracker.waterboards.ca.gov/profile_report.asp?cmd=MWEDFResults&global_id=T0603778729&assigned_name=MW01)

## GEOCHECK® - PHYSICAL SETTING SOURCE MAP FINDINGS

Map ID  
Direction  
Distance  
Elevation

Database EDR ID Number

**L89**  
**SW**  
**1/4 - 1/2 Mile**  
**Lower**

**CA WELLS CAEDF0000089282**

Well ID: T0603700923-MW-10 Well Type: MONITORING  
Source: EDF Other Name: MW-10  
GAMA PFAS Testing: Not Reported  
Groundwater Quality Data: [https://gamagroundwater.waterboards.ca.gov/gama/gamamap/public/GamaDataDisplay.asp?dataset=EDF&samp\\_date=&global\\_id=T0603700923&assigned\\_name=MW-10&store\\_num=](https://gamagroundwater.waterboards.ca.gov/gama/gamamap/public/GamaDataDisplay.asp?dataset=EDF&samp_date=&global_id=T0603700923&assigned_name=MW-10&store_num=)  
GeoTracker Data: [https://geotracker.waterboards.ca.gov/profile\\_report.asp?cmd=MWEDFResults&global\\_id=T0603700923&assigned\\_name=MW-10](https://geotracker.waterboards.ca.gov/profile_report.asp?cmd=MWEDFResults&global_id=T0603700923&assigned_name=MW-10)

**L90**  
**SSW**  
**1/2 - 1 Mile**  
**Lower**

**CA WELLS CAEDF0000096074**

Well ID: T0603700923-MW-07R Well Type: MONITORING  
Source: EDF Other Name: MW-07R  
GAMA PFAS Testing: Not Reported  
Groundwater Quality Data: [https://gamagroundwater.waterboards.ca.gov/gama/gamamap/public/GamaDataDisplay.asp?dataset=EDF&samp\\_date=&global\\_id=T0603700923&assigned\\_name=MW-07R&store\\_num=](https://gamagroundwater.waterboards.ca.gov/gama/gamamap/public/GamaDataDisplay.asp?dataset=EDF&samp_date=&global_id=T0603700923&assigned_name=MW-07R&store_num=)  
GeoTracker Data: [https://geotracker.waterboards.ca.gov/profile\\_report.asp?cmd=MWEDFResults&global\\_id=T0603700923&assigned\\_name=MW-07R](https://geotracker.waterboards.ca.gov/profile_report.asp?cmd=MWEDFResults&global_id=T0603700923&assigned_name=MW-07R)

**M91**  
**SSE**  
**1/2 - 1 Mile**  
**Lower**

**CA WELLS CAEDF0000049528**

Well ID: T0603778729-DPE4 Well Type: MONITORING  
Source: EDF Other Name: DPE4  
GAMA PFAS Testing: Not Reported  
Groundwater Quality Data: [https://gamagroundwater.waterboards.ca.gov/gama/gamamap/public/GamaDataDisplay.asp?dataset=EDF&samp\\_date=&global\\_id=T0603778729&assigned\\_name=DPE4&store\\_num=](https://gamagroundwater.waterboards.ca.gov/gama/gamamap/public/GamaDataDisplay.asp?dataset=EDF&samp_date=&global_id=T0603778729&assigned_name=DPE4&store_num=)  
GeoTracker Data: [https://geotracker.waterboards.ca.gov/profile\\_report.asp?cmd=MWEDFResults&global\\_id=T0603778729&assigned\\_name=DPE4](https://geotracker.waterboards.ca.gov/profile_report.asp?cmd=MWEDFResults&global_id=T0603778729&assigned_name=DPE4)

**M92**  
**SSE**  
**1/2 - 1 Mile**  
**Lower**

**CA WELLS CAEDF0000070656**

Well ID: T0603778729-DPE1 Well Type: MONITORING  
Source: EDF Other Name: DPE1  
GAMA PFAS Testing: Not Reported  
Groundwater Quality Data: [https://gamagroundwater.waterboards.ca.gov/gama/gamamap/public/GamaDataDisplay.asp?dataset=EDF&samp\\_date=&global\\_id=T0603778729&assigned\\_name=DPE1&store\\_num=](https://gamagroundwater.waterboards.ca.gov/gama/gamamap/public/GamaDataDisplay.asp?dataset=EDF&samp_date=&global_id=T0603778729&assigned_name=DPE1&store_num=)  
GeoTracker Data: [https://geotracker.waterboards.ca.gov/profile\\_report.asp?cmd=MWEDFResults&global\\_id=T0603778729&assigned\\_name=DPE1](https://geotracker.waterboards.ca.gov/profile_report.asp?cmd=MWEDFResults&global_id=T0603778729&assigned_name=DPE1)

## GEOCHECK® - PHYSICAL SETTING SOURCE MAP FINDINGS

Map ID  
Direction  
Distance  
Elevation

Database EDR ID Number

**M93**  
**SSE**  
**1/2 - 1 Mile**  
**Lower**

**CA WELLS CAEDF0000116765**

Well ID: T0603778729-DPE2 Well Type: MONITORING  
Source: EDF Other Name: DPE2  
GAMA PFAS Testing: Not Reported  
Groundwater Quality Data: [https://gamagroundwater.waterboards.ca.gov/gama/gamamap/public/GamaDataDisplay.asp?dataset=EDF&samp\\_date=&global\\_id=T0603778729&assigned\\_name=DPE2&store\\_num=](https://gamagroundwater.waterboards.ca.gov/gama/gamamap/public/GamaDataDisplay.asp?dataset=EDF&samp_date=&global_id=T0603778729&assigned_name=DPE2&store_num=)  
GeoTracker Data: [https://geotracker.waterboards.ca.gov/profile\\_report.asp?cmd=MWEDFResults&global\\_id=T0603778729&assigned\\_name=DPE2](https://geotracker.waterboards.ca.gov/profile_report.asp?cmd=MWEDFResults&global_id=T0603778729&assigned_name=DPE2)

**M94**  
**SE**  
**1/2 - 1 Mile**  
**Lower**

**CA WELLS CAEDF0000099974**

Well ID: T0603778729-MW8 Well Type: MONITORING  
Source: EDF Other Name: MW8  
GAMA PFAS Testing: Not Reported  
Groundwater Quality Data: [https://gamagroundwater.waterboards.ca.gov/gama/gamamap/public/GamaDataDisplay.asp?dataset=EDF&samp\\_date=&global\\_id=T0603778729&assigned\\_name=MW8&store\\_num=](https://gamagroundwater.waterboards.ca.gov/gama/gamamap/public/GamaDataDisplay.asp?dataset=EDF&samp_date=&global_id=T0603778729&assigned_name=MW8&store_num=)  
GeoTracker Data: [https://geotracker.waterboards.ca.gov/profile\\_report.asp?cmd=MWEDFResults&global\\_id=T0603778729&assigned\\_name=MW8](https://geotracker.waterboards.ca.gov/profile_report.asp?cmd=MWEDFResults&global_id=T0603778729&assigned_name=MW8)

**M95**  
**SSE**  
**1/2 - 1 Mile**  
**Lower**

**CA WELLS CAEDF0000088669**

Well ID: T0603778729-MW05 Well Type: MONITORING  
Source: EDF Other Name: MW05  
GAMA PFAS Testing: Not Reported  
Groundwater Quality Data: [https://gamagroundwater.waterboards.ca.gov/gama/gamamap/public/GamaDataDisplay.asp?dataset=EDF&samp\\_date=&global\\_id=T0603778729&assigned\\_name=MW05&store\\_num=](https://gamagroundwater.waterboards.ca.gov/gama/gamamap/public/GamaDataDisplay.asp?dataset=EDF&samp_date=&global_id=T0603778729&assigned_name=MW05&store_num=)  
GeoTracker Data: [https://geotracker.waterboards.ca.gov/profile\\_report.asp?cmd=MWEDFResults&global\\_id=T0603778729&assigned\\_name=MW05](https://geotracker.waterboards.ca.gov/profile_report.asp?cmd=MWEDFResults&global_id=T0603778729&assigned_name=MW05)

**M96**  
**SSE**  
**1/2 - 1 Mile**  
**Lower**

**CA WELLS CAEDF0000015460**

Well ID: T0603778729-MW04 Well Type: MONITORING  
Source: EDF Other Name: MW04  
GAMA PFAS Testing: Not Reported  
Groundwater Quality Data: [https://gamagroundwater.waterboards.ca.gov/gama/gamamap/public/GamaDataDisplay.asp?dataset=EDF&samp\\_date=&global\\_id=T0603778729&assigned\\_name=MW04&store\\_num=](https://gamagroundwater.waterboards.ca.gov/gama/gamamap/public/GamaDataDisplay.asp?dataset=EDF&samp_date=&global_id=T0603778729&assigned_name=MW04&store_num=)  
GeoTracker Data: [https://geotracker.waterboards.ca.gov/profile\\_report.asp?cmd=MWEDFResults&global\\_id=T0603778729&assigned\\_name=MW04](https://geotracker.waterboards.ca.gov/profile_report.asp?cmd=MWEDFResults&global_id=T0603778729&assigned_name=MW04)

## GEOCHECK® - PHYSICAL SETTING SOURCE MAP FINDINGS

Map ID  
Direction  
Distance  
Elevation

Database EDR ID Number

**M97**  
**SE**  
**1/2 - 1 Mile**  
**Lower**

**CA WELLS CAEDF0000034831**

Well ID: T0603778729-MW2 Well Type: MONITORING  
Source: EDF Other Name: MW2  
GAMA PFAS Testing: Not Reported  
Groundwater Quality Data: [https://gamagroundwater.waterboards.ca.gov/gama/gamamap/public/GamaDataDisplay.asp?dataset=EDF&samp\\_date=&global\\_id=T0603778729&assigned\\_name=MW2&store\\_num=](https://gamagroundwater.waterboards.ca.gov/gama/gamamap/public/GamaDataDisplay.asp?dataset=EDF&samp_date=&global_id=T0603778729&assigned_name=MW2&store_num=)  
GeoTracker Data: [https://geotracker.waterboards.ca.gov/profile\\_report.asp?cmd=MWEDFResults&global\\_id=T0603778729&assigned\\_name=MW2](https://geotracker.waterboards.ca.gov/profile_report.asp?cmd=MWEDFResults&global_id=T0603778729&assigned_name=MW2)

**M98**  
**SE**  
**1/2 - 1 Mile**  
**Lower**

**CA WELLS CAEDF0000006317**

Well ID: T0603778729-DPE3 Well Type: MONITORING  
Source: EDF Other Name: DPE3  
GAMA PFAS Testing: Not Reported  
Groundwater Quality Data: [https://gamagroundwater.waterboards.ca.gov/gama/gamamap/public/GamaDataDisplay.asp?dataset=EDF&samp\\_date=&global\\_id=T0603778729&assigned\\_name=DPE3&store\\_num=](https://gamagroundwater.waterboards.ca.gov/gama/gamamap/public/GamaDataDisplay.asp?dataset=EDF&samp_date=&global_id=T0603778729&assigned_name=DPE3&store_num=)  
GeoTracker Data: [https://geotracker.waterboards.ca.gov/profile\\_report.asp?cmd=MWEDFResults&global\\_id=T0603778729&assigned\\_name=DPE3](https://geotracker.waterboards.ca.gov/profile_report.asp?cmd=MWEDFResults&global_id=T0603778729&assigned_name=DPE3)

**N99**  
**East**  
**1/2 - 1 Mile**  
**Higher**

**CA WELLS CAEDF0000051503**

Well ID: T0603700939-MW-1 Well Type: MONITORING  
Source: EDF Other Name: MW-1  
GAMA PFAS Testing: Not Reported  
Groundwater Quality Data: [https://gamagroundwater.waterboards.ca.gov/gama/gamamap/public/GamaDataDisplay.asp?dataset=EDF&samp\\_date=&global\\_id=T0603700939&assigned\\_name=MW-1&store\\_num=](https://gamagroundwater.waterboards.ca.gov/gama/gamamap/public/GamaDataDisplay.asp?dataset=EDF&samp_date=&global_id=T0603700939&assigned_name=MW-1&store_num=)  
GeoTracker Data: [https://geotracker.waterboards.ca.gov/profile\\_report.asp?cmd=MWEDFResults&global\\_id=T0603700939&assigned\\_name=MW-1](https://geotracker.waterboards.ca.gov/profile_report.asp?cmd=MWEDFResults&global_id=T0603700939&assigned_name=MW-1)

**L100**  
**SSW**  
**1/2 - 1 Mile**  
**Lower**

**CA WELLS CAEDF0000011496**

Well ID: T0603700923-MW-11 Well Type: MONITORING  
Source: EDF Other Name: MW-11  
GAMA PFAS Testing: Not Reported  
Groundwater Quality Data: [https://gamagroundwater.waterboards.ca.gov/gama/gamamap/public/GamaDataDisplay.asp?dataset=EDF&samp\\_date=&global\\_id=T0603700923&assigned\\_name=MW-11&store\\_num=](https://gamagroundwater.waterboards.ca.gov/gama/gamamap/public/GamaDataDisplay.asp?dataset=EDF&samp_date=&global_id=T0603700923&assigned_name=MW-11&store_num=)  
GeoTracker Data: [https://geotracker.waterboards.ca.gov/profile\\_report.asp?cmd=MWEDFResults&global\\_id=T0603700923&assigned\\_name=MW-11](https://geotracker.waterboards.ca.gov/profile_report.asp?cmd=MWEDFResults&global_id=T0603700923&assigned_name=MW-11)



## GEOCHECK® - PHYSICAL SETTING SOURCE MAP FINDINGS

Map ID  
Direction  
Distance  
Elevation

Database EDR ID Number

**N101**  
**East**  
**1/2 - 1 Mile**  
**Higher**

**CA WELLS CAEDF0000085896**

Well ID: T0603700939-MW-P-3 Well Type: MONITORING  
Source: EDF Other Name: MW-P-3  
GAMA PFAS Testing: Not Reported  
Groundwater Quality Data: [https://gamagroundwater.waterboards.ca.gov/gama/gamamap/public/GamaDataDisplay.asp?dataset=EDF&samp\\_date=&global\\_id=T0603700939&assigned\\_name=MW-P-3&store\\_num=](https://gamagroundwater.waterboards.ca.gov/gama/gamamap/public/GamaDataDisplay.asp?dataset=EDF&samp_date=&global_id=T0603700939&assigned_name=MW-P-3&store_num=)  
GeoTracker Data: [https://geotracker.waterboards.ca.gov/profile\\_report.asp?cmd=MWEDFResults&global\\_id=T0603700939&assigned\\_name=MW-P-3](https://geotracker.waterboards.ca.gov/profile_report.asp?cmd=MWEDFResults&global_id=T0603700939&assigned_name=MW-P-3)

**M102**  
**SE**  
**1/2 - 1 Mile**  
**Lower**

**CA WELLS CAEDF0000120312**

Well ID: T0603764067-MW-12 Well Type: MONITORING  
Source: EDF Other Name: MW-12  
GAMA PFAS Testing: Not Reported  
Groundwater Quality Data: [https://gamagroundwater.waterboards.ca.gov/gama/gamamap/public/GamaDataDisplay.asp?dataset=EDF&samp\\_date=&global\\_id=T0603764067&assigned\\_name=MW-12&store\\_num=](https://gamagroundwater.waterboards.ca.gov/gama/gamamap/public/GamaDataDisplay.asp?dataset=EDF&samp_date=&global_id=T0603764067&assigned_name=MW-12&store_num=)  
GeoTracker Data: [https://geotracker.waterboards.ca.gov/profile\\_report.asp?cmd=MWEDFResults&global\\_id=T0603764067&assigned\\_name=MW-12](https://geotracker.waterboards.ca.gov/profile_report.asp?cmd=MWEDFResults&global_id=T0603764067&assigned_name=MW-12)

**M103**  
**SSE**  
**1/2 - 1 Mile**  
**Lower**

**CA WELLS CAEDF0000083746**

Well ID: T0603778729-MW06 Well Type: MONITORING  
Source: EDF Other Name: MW06  
GAMA PFAS Testing: Not Reported  
Groundwater Quality Data: [https://gamagroundwater.waterboards.ca.gov/gama/gamamap/public/GamaDataDisplay.asp?dataset=EDF&samp\\_date=&global\\_id=T0603778729&assigned\\_name=MW06&store\\_num=](https://gamagroundwater.waterboards.ca.gov/gama/gamamap/public/GamaDataDisplay.asp?dataset=EDF&samp_date=&global_id=T0603778729&assigned_name=MW06&store_num=)  
GeoTracker Data: [https://geotracker.waterboards.ca.gov/profile\\_report.asp?cmd=MWEDFResults&global\\_id=T0603778729&assigned\\_name=MW06](https://geotracker.waterboards.ca.gov/profile_report.asp?cmd=MWEDFResults&global_id=T0603778729&assigned_name=MW06)

**N104**  
**ESE**  
**1/2 - 1 Mile**  
**Higher**

**CA WELLS CAEDF0000069473**

Well ID: T0603700939-MW-P-4 Well Type: MONITORING  
Source: EDF Other Name: MW-P-4  
GAMA PFAS Testing: Not Reported  
Groundwater Quality Data: [https://gamagroundwater.waterboards.ca.gov/gama/gamamap/public/GamaDataDisplay.asp?dataset=EDF&samp\\_date=&global\\_id=T0603700939&assigned\\_name=MW-P-4&store\\_num=](https://gamagroundwater.waterboards.ca.gov/gama/gamamap/public/GamaDataDisplay.asp?dataset=EDF&samp_date=&global_id=T0603700939&assigned_name=MW-P-4&store_num=)  
GeoTracker Data: [https://geotracker.waterboards.ca.gov/profile\\_report.asp?cmd=MWEDFResults&global\\_id=T0603700939&assigned\\_name=MW-P-4](https://geotracker.waterboards.ca.gov/profile_report.asp?cmd=MWEDFResults&global_id=T0603700939&assigned_name=MW-P-4)

## GEOCHECK® - PHYSICAL SETTING SOURCE MAP FINDINGS

Map ID  
Direction  
Distance  
Elevation

Database EDR ID Number

**M105**  
**SE**  
**1/2 - 1 Mile**  
**Lower**

**CA WELLS CAEDF0000134404**

Well ID: T0603764067-MW-13 Well Type: MONITORING  
Source: EDF Other Name: MW-13  
GAMA PFAS Testing: Not Reported  
Groundwater Quality Data: [https://gamagroundwater.waterboards.ca.gov/gama/gamamap/public/GamaDataDisplay.asp?dataset=EDF&samp\\_date=&global\\_id=T0603764067&assigned\\_name=MW-13&store\\_num=](https://gamagroundwater.waterboards.ca.gov/gama/gamamap/public/GamaDataDisplay.asp?dataset=EDF&samp_date=&global_id=T0603764067&assigned_name=MW-13&store_num=)  
GeoTracker Data: [https://geotracker.waterboards.ca.gov/profile\\_report.asp?cmd=MWEDFResults&global\\_id=T0603764067&assigned\\_name=MW-13](https://geotracker.waterboards.ca.gov/profile_report.asp?cmd=MWEDFResults&global_id=T0603764067&assigned_name=MW-13)

**N106**  
**East**  
**1/2 - 1 Mile**  
**Higher**

**CA WELLS CAEDF0000004038**

Well ID: T0603700939-MW-P-2 Well Type: MONITORING  
Source: EDF Other Name: MW-P-2  
GAMA PFAS Testing: Not Reported  
Groundwater Quality Data: [https://gamagroundwater.waterboards.ca.gov/gama/gamamap/public/GamaDataDisplay.asp?dataset=EDF&samp\\_date=&global\\_id=T0603700939&assigned\\_name=MW-P-2&store\\_num=](https://gamagroundwater.waterboards.ca.gov/gama/gamamap/public/GamaDataDisplay.asp?dataset=EDF&samp_date=&global_id=T0603700939&assigned_name=MW-P-2&store_num=)  
GeoTracker Data: [https://geotracker.waterboards.ca.gov/profile\\_report.asp?cmd=MWEDFResults&global\\_id=T0603700939&assigned\\_name=MW-P-2](https://geotracker.waterboards.ca.gov/profile_report.asp?cmd=MWEDFResults&global_id=T0603700939&assigned_name=MW-P-2)

**L107**  
**SSW**  
**1/2 - 1 Mile**  
**Lower**

**CA WELLS CAEDF0000090987**

Well ID: T0603700923-MW-12 Well Type: MONITORING  
Source: EDF Other Name: MW-12  
GAMA PFAS Testing: Not Reported  
Groundwater Quality Data: [https://gamagroundwater.waterboards.ca.gov/gama/gamamap/public/GamaDataDisplay.asp?dataset=EDF&samp\\_date=&global\\_id=T0603700923&assigned\\_name=MW-12&store\\_num=](https://gamagroundwater.waterboards.ca.gov/gama/gamamap/public/GamaDataDisplay.asp?dataset=EDF&samp_date=&global_id=T0603700923&assigned_name=MW-12&store_num=)  
GeoTracker Data: [https://geotracker.waterboards.ca.gov/profile\\_report.asp?cmd=MWEDFResults&global\\_id=T0603700923&assigned\\_name=MW-12](https://geotracker.waterboards.ca.gov/profile_report.asp?cmd=MWEDFResults&global_id=T0603700923&assigned_name=MW-12)

**N108**  
**East**  
**1/2 - 1 Mile**  
**Higher**

**CA WELLS CAEDF0000071635**

Well ID: T0603700939-MW-2 Well Type: MONITORING  
Source: EDF Other Name: MW-2  
GAMA PFAS Testing: Not Reported  
Groundwater Quality Data: [https://gamagroundwater.waterboards.ca.gov/gama/gamamap/public/GamaDataDisplay.asp?dataset=EDF&samp\\_date=&global\\_id=T0603700939&assigned\\_name=MW-2&store\\_num=](https://gamagroundwater.waterboards.ca.gov/gama/gamamap/public/GamaDataDisplay.asp?dataset=EDF&samp_date=&global_id=T0603700939&assigned_name=MW-2&store_num=)  
GeoTracker Data: [https://geotracker.waterboards.ca.gov/profile\\_report.asp?cmd=MWEDFResults&global\\_id=T0603700939&assigned\\_name=MW-2](https://geotracker.waterboards.ca.gov/profile_report.asp?cmd=MWEDFResults&global_id=T0603700939&assigned_name=MW-2)

## GEOCHECK® - PHYSICAL SETTING SOURCE MAP FINDINGS

Map ID  
Direction  
Distance  
Elevation

Database EDR ID Number

**O109**  
**North**  
**1/2 - 1 Mile**  
**Higher**

**CA WELLS CAEDF0000120143**

Well ID: T0603742264-MW07 Well Type: MONITORING  
Source: EDF Other Name: MW07  
GAMA PFAS Testing: Not Reported  
Groundwater Quality Data: [https://gamagroundwater.waterboards.ca.gov/gama/gamamap/public/GamaDataDisplay.asp?dataset=EDF&samp\\_date=&global\\_id=T0603742264&assigned\\_name=MW07&store\\_num=](https://gamagroundwater.waterboards.ca.gov/gama/gamamap/public/GamaDataDisplay.asp?dataset=EDF&samp_date=&global_id=T0603742264&assigned_name=MW07&store_num=)  
GeoTracker Data: [https://geotracker.waterboards.ca.gov/profile\\_report.asp?cmd=MWEDFResults&global\\_id=T0603742264&assigned\\_name=MW07](https://geotracker.waterboards.ca.gov/profile_report.asp?cmd=MWEDFResults&global_id=T0603742264&assigned_name=MW07)

**O110**  
**North**  
**1/2 - 1 Mile**  
**Higher**

**CA WELLS CAEDF0000141785**

Well ID: T0603742264-MW05 Well Type: MONITORING  
Source: EDF Other Name: MW05  
GAMA PFAS Testing: Not Reported  
Groundwater Quality Data: [https://gamagroundwater.waterboards.ca.gov/gama/gamamap/public/GamaDataDisplay.asp?dataset=EDF&samp\\_date=&global\\_id=T0603742264&assigned\\_name=MW05&store\\_num=](https://gamagroundwater.waterboards.ca.gov/gama/gamamap/public/GamaDataDisplay.asp?dataset=EDF&samp_date=&global_id=T0603742264&assigned_name=MW05&store_num=)  
GeoTracker Data: [https://geotracker.waterboards.ca.gov/profile\\_report.asp?cmd=MWEDFResults&global\\_id=T0603742264&assigned\\_name=MW05](https://geotracker.waterboards.ca.gov/profile_report.asp?cmd=MWEDFResults&global_id=T0603742264&assigned_name=MW05)

**N111**  
**East**  
**1/2 - 1 Mile**  
**Higher**

**CA WELLS CAEDF0000112074**

Well ID: T0603700939-MW-P-1 Well Type: MONITORING  
Source: EDF Other Name: MW-P-1  
GAMA PFAS Testing: Not Reported  
Groundwater Quality Data: [https://gamagroundwater.waterboards.ca.gov/gama/gamamap/public/GamaDataDisplay.asp?dataset=EDF&samp\\_date=&global\\_id=T0603700939&assigned\\_name=MW-P-1&store\\_num=](https://gamagroundwater.waterboards.ca.gov/gama/gamamap/public/GamaDataDisplay.asp?dataset=EDF&samp_date=&global_id=T0603700939&assigned_name=MW-P-1&store_num=)  
GeoTracker Data: [https://geotracker.waterboards.ca.gov/profile\\_report.asp?cmd=MWEDFResults&global\\_id=T0603700939&assigned\\_name=MW-P-1](https://geotracker.waterboards.ca.gov/profile_report.asp?cmd=MWEDFResults&global_id=T0603700939&assigned_name=MW-P-1)

**N112**  
**East**  
**1/2 - 1 Mile**  
**Higher**

**CA WELLS CAEDF0000022779**

Well ID: T0603700939-MW-3 Well Type: MONITORING  
Source: EDF Other Name: MW-3  
GAMA PFAS Testing: Not Reported  
Groundwater Quality Data: [https://gamagroundwater.waterboards.ca.gov/gama/gamamap/public/GamaDataDisplay.asp?dataset=EDF&samp\\_date=&global\\_id=T0603700939&assigned\\_name=MW-3&store\\_num=](https://gamagroundwater.waterboards.ca.gov/gama/gamamap/public/GamaDataDisplay.asp?dataset=EDF&samp_date=&global_id=T0603700939&assigned_name=MW-3&store_num=)  
GeoTracker Data: [https://geotracker.waterboards.ca.gov/profile\\_report.asp?cmd=MWEDFResults&global\\_id=T0603700939&assigned\\_name=MW-3](https://geotracker.waterboards.ca.gov/profile_report.asp?cmd=MWEDFResults&global_id=T0603700939&assigned_name=MW-3)

## GEOCHECK® - PHYSICAL SETTING SOURCE MAP FINDINGS

Map ID  
Direction  
Distance  
Elevation

Database EDR ID Number

**M113**  
**SE**  
**1/2 - 1 Mile**  
**Lower**

**CA WELLS CAEDF0000071777**

Well ID: T0603764067-MW-15 Well Type: MONITORING  
Source: EDF Other Name: MW-15  
GAMA PFAS Testing: Not Reported  
Groundwater Quality Data: [https://gamagroundwater.waterboards.ca.gov/gama/gamamap/public/GamaDataDisplay.asp?dataset=EDF&samp\\_date=&global\\_id=T0603764067&assigned\\_name=MW-15&store\\_num=](https://gamagroundwater.waterboards.ca.gov/gama/gamamap/public/GamaDataDisplay.asp?dataset=EDF&samp_date=&global_id=T0603764067&assigned_name=MW-15&store_num=)  
GeoTracker Data: [https://geotracker.waterboards.ca.gov/profile\\_report.asp?cmd=MWEDFResults&global\\_id=T0603764067&assigned\\_name=MW-15](https://geotracker.waterboards.ca.gov/profile_report.asp?cmd=MWEDFResults&global_id=T0603764067&assigned_name=MW-15)

**O114**  
**North**  
**1/2 - 1 Mile**  
**Higher**

**CA WELLS CAEDF0000003415**

Well ID: T0603742264-MW02 Well Type: MONITORING  
Source: EDF Other Name: MW02  
GAMA PFAS Testing: Not Reported  
Groundwater Quality Data: [https://gamagroundwater.waterboards.ca.gov/gama/gamamap/public/GamaDataDisplay.asp?dataset=EDF&samp\\_date=&global\\_id=T0603742264&assigned\\_name=MW02&store\\_num=](https://gamagroundwater.waterboards.ca.gov/gama/gamamap/public/GamaDataDisplay.asp?dataset=EDF&samp_date=&global_id=T0603742264&assigned_name=MW02&store_num=)  
GeoTracker Data: [https://geotracker.waterboards.ca.gov/profile\\_report.asp?cmd=MWEDFResults&global\\_id=T0603742264&assigned\\_name=MW02](https://geotracker.waterboards.ca.gov/profile_report.asp?cmd=MWEDFResults&global_id=T0603742264&assigned_name=MW02)

**M115**  
**SSE**  
**1/2 - 1 Mile**  
**Lower**

**CA WELLS CAEDF0000060530**

Well ID: T0603778729-MW7 Well Type: MONITORING  
Source: EDF Other Name: MW7  
GAMA PFAS Testing: Not Reported  
Groundwater Quality Data: [https://gamagroundwater.waterboards.ca.gov/gama/gamamap/public/GamaDataDisplay.asp?dataset=EDF&samp\\_date=&global\\_id=T0603778729&assigned\\_name=MW7&store\\_num=](https://gamagroundwater.waterboards.ca.gov/gama/gamamap/public/GamaDataDisplay.asp?dataset=EDF&samp_date=&global_id=T0603778729&assigned_name=MW7&store_num=)  
GeoTracker Data: [https://geotracker.waterboards.ca.gov/profile\\_report.asp?cmd=MWEDFResults&global\\_id=T0603778729&assigned\\_name=MW7](https://geotracker.waterboards.ca.gov/profile_report.asp?cmd=MWEDFResults&global_id=T0603778729&assigned_name=MW7)

**M116**  
**SE**  
**1/2 - 1 Mile**  
**Lower**

**CA WELLS CAEDF0000112040**

Well ID: T0603743696-B-2 Well Type: MONITORING  
Source: EDF Other Name: B-2  
GAMA PFAS Testing: Not Reported  
Groundwater Quality Data: [https://gamagroundwater.waterboards.ca.gov/gama/gamamap/public/GamaDataDisplay.asp?dataset=EDF&samp\\_date=&global\\_id=T0603743696&assigned\\_name=B-2&store\\_num=](https://gamagroundwater.waterboards.ca.gov/gama/gamamap/public/GamaDataDisplay.asp?dataset=EDF&samp_date=&global_id=T0603743696&assigned_name=B-2&store_num=)  
GeoTracker Data: [https://geotracker.waterboards.ca.gov/profile\\_report.asp?cmd=MWEDFResults&global\\_id=T0603743696&assigned\\_name=B-2](https://geotracker.waterboards.ca.gov/profile_report.asp?cmd=MWEDFResults&global_id=T0603743696&assigned_name=B-2)

## GEOCHECK® - PHYSICAL SETTING SOURCE MAP FINDINGS

Map ID  
Direction  
Distance  
Elevation

Database EDR ID Number

**M117**  
**SE**  
**1/2 - 1 Mile**  
**Lower**

**CA WELLS CAEDF0000084502**

Well ID: T0603743696-B-2R Well Type: MONITORING  
Source: EDF Other Name: B-2R  
GAMA PFAS Testing: Not Reported  
Groundwater Quality Data: [https://gamagroundwater.waterboards.ca.gov/gama/gamamap/public/GamaDataDisplay.asp?dataset=EDF&samp\\_date=&global\\_id=T0603743696&assigned\\_name=B-2R&store\\_num=](https://gamagroundwater.waterboards.ca.gov/gama/gamamap/public/GamaDataDisplay.asp?dataset=EDF&samp_date=&global_id=T0603743696&assigned_name=B-2R&store_num=)  
GeoTracker Data: [https://geotracker.waterboards.ca.gov/profile\\_report.asp?cmd=MWEDFResults&global\\_id=T0603743696&assigned\\_name=B-2R](https://geotracker.waterboards.ca.gov/profile_report.asp?cmd=MWEDFResults&global_id=T0603743696&assigned_name=B-2R)

**L118**  
**SW**  
**1/2 - 1 Mile**  
**Lower**

**CA WELLS CAEDF0000055113**

Well ID: T0603700923-MW-13 Well Type: MONITORING  
Source: EDF Other Name: MW-13  
GAMA PFAS Testing: Not Reported  
Groundwater Quality Data: [https://gamagroundwater.waterboards.ca.gov/gama/gamamap/public/GamaDataDisplay.asp?dataset=EDF&samp\\_date=&global\\_id=T0603700923&assigned\\_name=MW-13&store\\_num=](https://gamagroundwater.waterboards.ca.gov/gama/gamamap/public/GamaDataDisplay.asp?dataset=EDF&samp_date=&global_id=T0603700923&assigned_name=MW-13&store_num=)  
GeoTracker Data: [https://geotracker.waterboards.ca.gov/profile\\_report.asp?cmd=MWEDFResults&global\\_id=T0603700923&assigned\\_name=MW-13](https://geotracker.waterboards.ca.gov/profile_report.asp?cmd=MWEDFResults&global_id=T0603700923&assigned_name=MW-13)

**M119**  
**SE**  
**1/2 - 1 Mile**  
**Lower**

**CA WELLS CAEDF0000127194**

Well ID: T0603743696-NSMW-3 Well Type: MONITORING  
Source: EDF Other Name: NSMW-3  
GAMA PFAS Testing: Not Reported  
Groundwater Quality Data: [https://gamagroundwater.waterboards.ca.gov/gama/gamamap/public/GamaDataDisplay.asp?dataset=EDF&samp\\_date=&global\\_id=T0603743696&assigned\\_name=NSMW-3&store\\_num=](https://gamagroundwater.waterboards.ca.gov/gama/gamamap/public/GamaDataDisplay.asp?dataset=EDF&samp_date=&global_id=T0603743696&assigned_name=NSMW-3&store_num=)  
GeoTracker Data: [https://geotracker.waterboards.ca.gov/profile\\_report.asp?cmd=MWEDFResults&global\\_id=T0603743696&assigned\\_name=NSMW-3](https://geotracker.waterboards.ca.gov/profile_report.asp?cmd=MWEDFResults&global_id=T0603743696&assigned_name=NSMW-3)

**O120**  
**North**  
**1/2 - 1 Mile**  
**Higher**

**CA WELLS CAEDF0000099512**

Well ID: T0603742264-MW01 Well Type: MONITORING  
Source: EDF Other Name: MW01  
GAMA PFAS Testing: Not Reported  
Groundwater Quality Data: [https://gamagroundwater.waterboards.ca.gov/gama/gamamap/public/GamaDataDisplay.asp?dataset=EDF&samp\\_date=&global\\_id=T0603742264&assigned\\_name=MW01&store\\_num=](https://gamagroundwater.waterboards.ca.gov/gama/gamamap/public/GamaDataDisplay.asp?dataset=EDF&samp_date=&global_id=T0603742264&assigned_name=MW01&store_num=)  
GeoTracker Data: [https://geotracker.waterboards.ca.gov/profile\\_report.asp?cmd=MWEDFResults&global\\_id=T0603742264&assigned\\_name=MW01](https://geotracker.waterboards.ca.gov/profile_report.asp?cmd=MWEDFResults&global_id=T0603742264&assigned_name=MW01)

## GEOCHECK® - PHYSICAL SETTING SOURCE MAP FINDINGS

Map ID  
Direction  
Distance  
Elevation

Database EDR ID Number

**M121**  
**SSE**  
**1/2 - 1 Mile**  
**Lower**

**CA WELLS CAEDF000000600**

Well ID: T0603743696-MW-6 Well Type: MONITORING  
Source: EDF Other Name: MW-6  
GAMA PFAS Testing: Not Reported  
Groundwater Quality Data: [https://gamagroundwater.waterboards.ca.gov/gama/gamamap/public/GamaDataDisplay.asp?dataset=EDF&samp\\_date=&global\\_id=T0603743696&assigned\\_name=MW-6&store\\_num=](https://gamagroundwater.waterboards.ca.gov/gama/gamamap/public/GamaDataDisplay.asp?dataset=EDF&samp_date=&global_id=T0603743696&assigned_name=MW-6&store_num=)  
GeoTracker Data: [https://geotracker.waterboards.ca.gov/profile\\_report.asp?cmd=MWEDFResults&global\\_id=T0603743696&assigned\\_name=MW-6](https://geotracker.waterboards.ca.gov/profile_report.asp?cmd=MWEDFResults&global_id=T0603743696&assigned_name=MW-6)

**M122**  
**SE**  
**1/2 - 1 Mile**  
**Lower**

**CA WELLS CAEDF0000127081**

Well ID: T0603743696-NSMW-2 Well Type: MONITORING  
Source: EDF Other Name: NSMW-2  
GAMA PFAS Testing: Not Reported  
Groundwater Quality Data: [https://gamagroundwater.waterboards.ca.gov/gama/gamamap/public/GamaDataDisplay.asp?dataset=EDF&samp\\_date=&global\\_id=T0603743696&assigned\\_name=NSMW-2&store\\_num=](https://gamagroundwater.waterboards.ca.gov/gama/gamamap/public/GamaDataDisplay.asp?dataset=EDF&samp_date=&global_id=T0603743696&assigned_name=NSMW-2&store_num=)  
GeoTracker Data: [https://geotracker.waterboards.ca.gov/profile\\_report.asp?cmd=MWEDFResults&global\\_id=T0603743696&assigned\\_name=NSMW-2](https://geotracker.waterboards.ca.gov/profile_report.asp?cmd=MWEDFResults&global_id=T0603743696&assigned_name=NSMW-2)

**M123**  
**SE**  
**1/2 - 1 Mile**  
**Lower**

**CA WELLS CAEDF0000019471**

Well ID: T0603743696-B-1 Well Type: MONITORING  
Source: EDF Other Name: B-1  
GAMA PFAS Testing: Not Reported  
Groundwater Quality Data: [https://gamagroundwater.waterboards.ca.gov/gama/gamamap/public/GamaDataDisplay.asp?dataset=EDF&samp\\_date=&global\\_id=T0603743696&assigned\\_name=B-1&store\\_num=](https://gamagroundwater.waterboards.ca.gov/gama/gamamap/public/GamaDataDisplay.asp?dataset=EDF&samp_date=&global_id=T0603743696&assigned_name=B-1&store_num=)  
GeoTracker Data: [https://geotracker.waterboards.ca.gov/profile\\_report.asp?cmd=MWEDFResults&global\\_id=T0603743696&assigned\\_name=B-1](https://geotracker.waterboards.ca.gov/profile_report.asp?cmd=MWEDFResults&global_id=T0603743696&assigned_name=B-1)

**M124**  
**SE**  
**1/2 - 1 Mile**  
**Lower**

**CA WELLS CAEDF0000004898**

Well ID: T0603743696-B-4 Well Type: MONITORING  
Source: EDF Other Name: B-4  
GAMA PFAS Testing: Not Reported  
Groundwater Quality Data: [https://gamagroundwater.waterboards.ca.gov/gama/gamamap/public/GamaDataDisplay.asp?dataset=EDF&samp\\_date=&global\\_id=T0603743696&assigned\\_name=B-4&store\\_num=](https://gamagroundwater.waterboards.ca.gov/gama/gamamap/public/GamaDataDisplay.asp?dataset=EDF&samp_date=&global_id=T0603743696&assigned_name=B-4&store_num=)  
GeoTracker Data: [https://geotracker.waterboards.ca.gov/profile\\_report.asp?cmd=MWEDFResults&global\\_id=T0603743696&assigned\\_name=B-4](https://geotracker.waterboards.ca.gov/profile_report.asp?cmd=MWEDFResults&global_id=T0603743696&assigned_name=B-4)

## GEOCHECK® - PHYSICAL SETTING SOURCE MAP FINDINGS

Map ID  
Direction  
Distance  
Elevation

Database EDR ID Number

**M125**  
**SE**  
**1/2 - 1 Mile**  
**Lower**

**CA WELLS CAEDF0000123117**

Well ID: T0603743696-B-3 Well Type: MONITORING  
Source: EDF Other Name: B-3  
GAMA PFAS Testing: Not Reported  
Groundwater Quality Data: [https://gamagroundwater.waterboards.ca.gov/gama/gamamap/public/GamaDataDisplay.asp?dataset=EDF&samp\\_date=&global\\_id=T0603743696&assigned\\_name=B-3&store\\_num=](https://gamagroundwater.waterboards.ca.gov/gama/gamamap/public/GamaDataDisplay.asp?dataset=EDF&samp_date=&global_id=T0603743696&assigned_name=B-3&store_num=)  
GeoTracker Data: [https://geotracker.waterboards.ca.gov/profile\\_report.asp?cmd=MWEDFResults&global\\_id=T0603743696&assigned\\_name=B-3](https://geotracker.waterboards.ca.gov/profile_report.asp?cmd=MWEDFResults&global_id=T0603743696&assigned_name=B-3)

**126**  
**SSW**  
**1/2 - 1 Mile**  
**Lower**

**CA WELLS CAEDF0000094541**

Well ID: T0603700923-MW-14 Well Type: MONITORING  
Source: EDF Other Name: MW-14  
GAMA PFAS Testing: Not Reported  
Groundwater Quality Data: [https://gamagroundwater.waterboards.ca.gov/gama/gamamap/public/GamaDataDisplay.asp?dataset=EDF&samp\\_date=&global\\_id=T0603700923&assigned\\_name=MW-14&store\\_num=](https://gamagroundwater.waterboards.ca.gov/gama/gamamap/public/GamaDataDisplay.asp?dataset=EDF&samp_date=&global_id=T0603700923&assigned_name=MW-14&store_num=)  
GeoTracker Data: [https://geotracker.waterboards.ca.gov/profile\\_report.asp?cmd=MWEDFResults&global\\_id=T0603700923&assigned\\_name=MW-14](https://geotracker.waterboards.ca.gov/profile_report.asp?cmd=MWEDFResults&global_id=T0603700923&assigned_name=MW-14)

**O127**  
**North**  
**1/2 - 1 Mile**  
**Higher**

**CA WELLS CAEDF0000037952**

Well ID: SL204CX2382-MW-2 Well Type: MONITORING  
Source: EDF Other Name: MW-2  
GAMA PFAS Testing: Not Reported  
Groundwater Quality Data: [https://gamagroundwater.waterboards.ca.gov/gama/gamamap/public/GamaDataDisplay.asp?dataset=EDF&samp\\_date=&global\\_id=SL204CX2382&assigned\\_name=MW-2&store\\_num=](https://gamagroundwater.waterboards.ca.gov/gama/gamamap/public/GamaDataDisplay.asp?dataset=EDF&samp_date=&global_id=SL204CX2382&assigned_name=MW-2&store_num=)  
GeoTracker Data: [https://geotracker.waterboards.ca.gov/profile\\_report.asp?cmd=MWEDFResults&global\\_id=SL204CX2382&assigned\\_name=MW-2](https://geotracker.waterboards.ca.gov/profile_report.asp?cmd=MWEDFResults&global_id=SL204CX2382&assigned_name=MW-2)

**O128**  
**North**  
**1/2 - 1 Mile**  
**Higher**

**CA WELLS CAEDF0000016444**

Well ID: T0603742264-MW03 Well Type: MONITORING  
Source: EDF Other Name: MW03  
GAMA PFAS Testing: Not Reported  
Groundwater Quality Data: [https://gamagroundwater.waterboards.ca.gov/gama/gamamap/public/GamaDataDisplay.asp?dataset=EDF&samp\\_date=&global\\_id=T0603742264&assigned\\_name=MW03&store\\_num=](https://gamagroundwater.waterboards.ca.gov/gama/gamamap/public/GamaDataDisplay.asp?dataset=EDF&samp_date=&global_id=T0603742264&assigned_name=MW03&store_num=)  
GeoTracker Data: [https://geotracker.waterboards.ca.gov/profile\\_report.asp?cmd=MWEDFResults&global\\_id=T0603742264&assigned\\_name=MW03](https://geotracker.waterboards.ca.gov/profile_report.asp?cmd=MWEDFResults&global_id=T0603742264&assigned_name=MW03)

## GEOCHECK® - PHYSICAL SETTING SOURCE MAP FINDINGS

Map ID  
Direction  
Distance  
Elevation

Database EDR ID Number

**M129**  
**SE**  
**1/2 - 1 Mile**  
**Lower**

**CA WELLS CAEDF0000085648**

Well ID: T0603743696-NSMW-1R Well Type: MONITORING  
Source: EDF Other Name: NSMW-1R  
GAMA PFAS Testing: Not Reported  
Groundwater Quality Data: [https://gamagroundwater.waterboards.ca.gov/gama/gamamap/public/GamaDataDisplay.asp?dataset=EDF&samp\\_date=&global\\_id=T0603743696&assigned\\_name=NSMW-1R&store\\_num=](https://gamagroundwater.waterboards.ca.gov/gama/gamamap/public/GamaDataDisplay.asp?dataset=EDF&samp_date=&global_id=T0603743696&assigned_name=NSMW-1R&store_num=)  
GeoTracker Data: [https://geotracker.waterboards.ca.gov/profile\\_report.asp?cmd=MWEDFResults&global\\_id=T0603743696&assigned\\_name=NSMW-1R](https://geotracker.waterboards.ca.gov/profile_report.asp?cmd=MWEDFResults&global_id=T0603743696&assigned_name=NSMW-1R)

**M130**  
**SE**  
**1/2 - 1 Mile**  
**Lower**

**CA WELLS CAEDF0000013997**

Well ID: T0603743696-NSMW-1 Well Type: MONITORING  
Source: EDF Other Name: NSMW-1  
GAMA PFAS Testing: Not Reported  
Groundwater Quality Data: [https://gamagroundwater.waterboards.ca.gov/gama/gamamap/public/GamaDataDisplay.asp?dataset=EDF&samp\\_date=&global\\_id=T0603743696&assigned\\_name=NSMW-1&store\\_num=](https://gamagroundwater.waterboards.ca.gov/gama/gamamap/public/GamaDataDisplay.asp?dataset=EDF&samp_date=&global_id=T0603743696&assigned_name=NSMW-1&store_num=)  
GeoTracker Data: [https://geotracker.waterboards.ca.gov/profile\\_report.asp?cmd=MWEDFResults&global\\_id=T0603743696&assigned\\_name=NSMW-1](https://geotracker.waterboards.ca.gov/profile_report.asp?cmd=MWEDFResults&global_id=T0603743696&assigned_name=NSMW-1)

**O131**  
**North**  
**1/2 - 1 Mile**  
**Higher**

**CA WELLS CAEDF0000134510**

Well ID: T0603742264-MW06 Well Type: MONITORING  
Source: EDF Other Name: MW06  
GAMA PFAS Testing: Not Reported  
Groundwater Quality Data: [https://gamagroundwater.waterboards.ca.gov/gama/gamamap/public/GamaDataDisplay.asp?dataset=EDF&samp\\_date=&global\\_id=T0603742264&assigned\\_name=MW06&store\\_num=](https://gamagroundwater.waterboards.ca.gov/gama/gamamap/public/GamaDataDisplay.asp?dataset=EDF&samp_date=&global_id=T0603742264&assigned_name=MW06&store_num=)  
GeoTracker Data: [https://geotracker.waterboards.ca.gov/profile\\_report.asp?cmd=MWEDFResults&global\\_id=T0603742264&assigned\\_name=MW06](https://geotracker.waterboards.ca.gov/profile_report.asp?cmd=MWEDFResults&global_id=T0603742264&assigned_name=MW06)

**O132**  
**North**  
**1/2 - 1 Mile**  
**Higher**

**CA WELLS CAEDF0000009570**

Well ID: SL204CX2382-MW-3 Well Type: MONITORING  
Source: EDF Other Name: MW-3  
GAMA PFAS Testing: Not Reported  
Groundwater Quality Data: [https://gamagroundwater.waterboards.ca.gov/gama/gamamap/public/GamaDataDisplay.asp?dataset=EDF&samp\\_date=&global\\_id=SL204CX2382&assigned\\_name=MW-3&store\\_num=](https://gamagroundwater.waterboards.ca.gov/gama/gamamap/public/GamaDataDisplay.asp?dataset=EDF&samp_date=&global_id=SL204CX2382&assigned_name=MW-3&store_num=)  
GeoTracker Data: [https://geotracker.waterboards.ca.gov/profile\\_report.asp?cmd=MWEDFResults&global\\_id=SL204CX2382&assigned\\_name=MW-3](https://geotracker.waterboards.ca.gov/profile_report.asp?cmd=MWEDFResults&global_id=SL204CX2382&assigned_name=MW-3)



## GEOCHECK® - PHYSICAL SETTING SOURCE MAP FINDINGS

Map ID  
Direction  
Distance  
Elevation

Database EDR ID Number

**P133**  
**SE**  
**1/2 - 1 Mile**  
**Lower**

**CA WELLS CAEDF0000127172**

Well ID: T0603743696-MW-7 Well Type: MONITORING  
Source: EDF Other Name: MW-7  
GAMA PFAS Testing: Not Reported  
Groundwater Quality Data: [https://gamagroundwater.waterboards.ca.gov/gama/gamamap/public/GamaDataDisplay.asp?dataset=EDF&samp\\_date=&global\\_id=T0603743696&assigned\\_name=MW-7&store\\_num=](https://gamagroundwater.waterboards.ca.gov/gama/gamamap/public/GamaDataDisplay.asp?dataset=EDF&samp_date=&global_id=T0603743696&assigned_name=MW-7&store_num=)  
GeoTracker Data: [https://geotracker.waterboards.ca.gov/profile\\_report.asp?cmd=MWEDFResults&global\\_id=T0603743696&assigned\\_name=MW-7](https://geotracker.waterboards.ca.gov/profile_report.asp?cmd=MWEDFResults&global_id=T0603743696&assigned_name=MW-7)

**134**  
**North**  
**1/2 - 1 Mile**  
**Higher**

**CA WELLS CAEDF0000134179**

Well ID: SL204CX2382-MW-1 Well Type: MONITORING  
Source: EDF Other Name: MW-1  
GAMA PFAS Testing: Not Reported  
Groundwater Quality Data: [https://gamagroundwater.waterboards.ca.gov/gama/gamamap/public/GamaDataDisplay.asp?dataset=EDF&samp\\_date=&global\\_id=SL204CX2382&assigned\\_name=MW-1&store\\_num=](https://gamagroundwater.waterboards.ca.gov/gama/gamamap/public/GamaDataDisplay.asp?dataset=EDF&samp_date=&global_id=SL204CX2382&assigned_name=MW-1&store_num=)  
GeoTracker Data: [https://geotracker.waterboards.ca.gov/profile\\_report.asp?cmd=MWEDFResults&global\\_id=SL204CX2382&assigned\\_name=MW-1](https://geotracker.waterboards.ca.gov/profile_report.asp?cmd=MWEDFResults&global_id=SL204CX2382&assigned_name=MW-1)

**135**  
**East**  
**1/2 - 1 Mile**  
**Higher**

Site ID: 900380061  
Groundwater Flow: SW  
Shallow Water Depth: 18  
Deep Water Depth: 30  
Average Water Depth: Not Reported  
Date: 09/30/1996

**AQUIFLOW 70516**

**P136**  
**SE**  
**1/2 - 1 Mile**  
**Lower**

**CA WELLS CAEDF0000135792**

Well ID: T0603743696-MW-8 Well Type: MONITORING  
Source: EDF Other Name: MW-8  
GAMA PFAS Testing: Not Reported  
Groundwater Quality Data: [https://gamagroundwater.waterboards.ca.gov/gama/gamamap/public/GamaDataDisplay.asp?dataset=EDF&samp\\_date=&global\\_id=T0603743696&assigned\\_name=MW-8&store\\_num=](https://gamagroundwater.waterboards.ca.gov/gama/gamamap/public/GamaDataDisplay.asp?dataset=EDF&samp_date=&global_id=T0603743696&assigned_name=MW-8&store_num=)  
GeoTracker Data: [https://geotracker.waterboards.ca.gov/profile\\_report.asp?cmd=MWEDFResults&global\\_id=T0603743696&assigned\\_name=MW-8](https://geotracker.waterboards.ca.gov/profile_report.asp?cmd=MWEDFResults&global_id=T0603743696&assigned_name=MW-8)

**Q137**  
**East**  
**1/2 - 1 Mile**  
**Higher**

**CA WELLS CAEDF0000041872**

Well ID: SL0603766574-W-20 Well Type: MONITORING  
Source: EDF Other Name: W-20

## GEOCHECK® - PHYSICAL SETTING SOURCE MAP FINDINGS

GAMA PFAS Testing: Not Reported  
Groundwater Quality Data: [https://gamagroundwater.waterboards.ca.gov/gama/gamamap/public/GamaDataDisplay.asp?dataset=EDF&samp\\_date=&global\\_id=SL0603766574&assigned\\_name=W-20&store\\_num=](https://gamagroundwater.waterboards.ca.gov/gama/gamamap/public/GamaDataDisplay.asp?dataset=EDF&samp_date=&global_id=SL0603766574&assigned_name=W-20&store_num=)  
GeoTracker Data: [https://geotracker.waterboards.ca.gov/profile\\_report.asp?cmd=MWEDFResults&global\\_id=SL0603766574&assigned\\_name=W-20](https://geotracker.waterboards.ca.gov/profile_report.asp?cmd=MWEDFResults&global_id=SL0603766574&assigned_name=W-20)

### R138 East 1/2 - 1 Mile Higher

CA WELLS CAEDF0000138958

Well ID: T10000012268-MW-5 Well Type: MONITORING  
Source: EDF Other Name: MW-5  
GAMA PFAS Testing: Not Reported  
Groundwater Quality Data: [https://gamagroundwater.waterboards.ca.gov/gama/gamamap/public/GamaDataDisplay.asp?dataset=EDF&samp\\_date=&global\\_id=T10000012268&assigned\\_name=MW-5&store\\_num=](https://gamagroundwater.waterboards.ca.gov/gama/gamamap/public/GamaDataDisplay.asp?dataset=EDF&samp_date=&global_id=T10000012268&assigned_name=MW-5&store_num=)  
GeoTracker Data: [https://geotracker.waterboards.ca.gov/profile\\_report.asp?cmd=MWEDFResults&global\\_id=T10000012268&assigned\\_name=MW-5](https://geotracker.waterboards.ca.gov/profile_report.asp?cmd=MWEDFResults&global_id=T10000012268&assigned_name=MW-5)

### R139 East 1/2 - 1 Mile Higher

CA WELLS CAEDF0000049025

Well ID: T10000012268-MW-2 Well Type: MONITORING  
Source: EDF Other Name: MW-2  
GAMA PFAS Testing: Not Reported  
Groundwater Quality Data: [https://gamagroundwater.waterboards.ca.gov/gama/gamamap/public/GamaDataDisplay.asp?dataset=EDF&samp\\_date=&global\\_id=T10000012268&assigned\\_name=MW-2&store\\_num=](https://gamagroundwater.waterboards.ca.gov/gama/gamamap/public/GamaDataDisplay.asp?dataset=EDF&samp_date=&global_id=T10000012268&assigned_name=MW-2&store_num=)  
GeoTracker Data: [https://geotracker.waterboards.ca.gov/profile\\_report.asp?cmd=MWEDFResults&global\\_id=T10000012268&assigned\\_name=MW-2](https://geotracker.waterboards.ca.gov/profile_report.asp?cmd=MWEDFResults&global_id=T10000012268&assigned_name=MW-2)

### R140 East 1/2 - 1 Mile Higher

CA WELLS CAEDF0000111283

Well ID: T10000012268-MW-1 Well Type: MONITORING  
Source: EDF Other Name: MW-1  
GAMA PFAS Testing: Not Reported  
Groundwater Quality Data: [https://gamagroundwater.waterboards.ca.gov/gama/gamamap/public/GamaDataDisplay.asp?dataset=EDF&samp\\_date=&global\\_id=T10000012268&assigned\\_name=MW-1&store\\_num=](https://gamagroundwater.waterboards.ca.gov/gama/gamamap/public/GamaDataDisplay.asp?dataset=EDF&samp_date=&global_id=T10000012268&assigned_name=MW-1&store_num=)  
GeoTracker Data: [https://geotracker.waterboards.ca.gov/profile\\_report.asp?cmd=MWEDFResults&global\\_id=T10000012268&assigned\\_name=MW-1](https://geotracker.waterboards.ca.gov/profile_report.asp?cmd=MWEDFResults&global_id=T10000012268&assigned_name=MW-1)

### Q141 East 1/2 - 1 Mile Higher

CA WELLS CAEDF0000120088

Well ID: SL0603766574-W-21 Well Type: MONITORING  
Source: EDF Other Name: W-21  
GAMA PFAS Testing: Not Reported  
Groundwater Quality Data: [https://gamagroundwater.waterboards.ca.gov/gama/gamamap/public/GamaDataDisplay.asp?dataset=EDF&samp\\_date=&global\\_id=SL0603766574&assigned\\_name=W-21&store\\_num=](https://gamagroundwater.waterboards.ca.gov/gama/gamamap/public/GamaDataDisplay.asp?dataset=EDF&samp_date=&global_id=SL0603766574&assigned_name=W-21&store_num=)

## GEOCHECK® - PHYSICAL SETTING SOURCE MAP FINDINGS

GeoTracker Data: [https://geotracker.waterboards.ca.gov/profile\\_report.asp?cmd=MWEDFResults&global\\_id=SL0603766574&assigned\\_name=W-21](https://geotracker.waterboards.ca.gov/profile_report.asp?cmd=MWEDFResults&global_id=SL0603766574&assigned_name=W-21)

**R142**  
**East**  
**1/2 - 1 Mile**  
**Higher**

**CA WELLS CAEDF0000037603**

Well ID: T10000012268-MW-4 Well Type: MONITORING  
Source: EDF Other Name: MW-4  
GAMA PFAS Testing: Not Reported  
Groundwater Quality Data: [https://gamagroundwater.waterboards.ca.gov/gama/gamamap/public/GamaDataDisplay.asp?dataset=EDF&samp\\_date=&global\\_id=T10000012268&assigned\\_name=MW-4&store\\_num=](https://gamagroundwater.waterboards.ca.gov/gama/gamamap/public/GamaDataDisplay.asp?dataset=EDF&samp_date=&global_id=T10000012268&assigned_name=MW-4&store_num=)  
GeoTracker Data: [https://geotracker.waterboards.ca.gov/profile\\_report.asp?cmd=MWEDFResults&global\\_id=T10000012268&assigned\\_name=MW-4](https://geotracker.waterboards.ca.gov/profile_report.asp?cmd=MWEDFResults&global_id=T10000012268&assigned_name=MW-4)

**S143**  
**ENE**  
**1/2 - 1 Mile**  
**Higher**

**CA WELLS CAEDF0000046196**

Well ID: SL0603766574-W-19 Well Type: MONITORING  
Source: EDF Other Name: W-19  
GAMA PFAS Testing: Not Reported  
Groundwater Quality Data: [https://gamagroundwater.waterboards.ca.gov/gama/gamamap/public/GamaDataDisplay.asp?dataset=EDF&samp\\_date=&global\\_id=SL0603766574&assigned\\_name=W-19&store\\_num=](https://gamagroundwater.waterboards.ca.gov/gama/gamamap/public/GamaDataDisplay.asp?dataset=EDF&samp_date=&global_id=SL0603766574&assigned_name=W-19&store_num=)  
GeoTracker Data: [https://geotracker.waterboards.ca.gov/profile\\_report.asp?cmd=MWEDFResults&global\\_id=SL0603766574&assigned\\_name=W-19](https://geotracker.waterboards.ca.gov/profile_report.asp?cmd=MWEDFResults&global_id=SL0603766574&assigned_name=W-19)

**R144**  
**East**  
**1/2 - 1 Mile**  
**Higher**

**CA WELLS CAEDF0000044718**

Well ID: T10000012268-MW-3 Well Type: MONITORING  
Source: EDF Other Name: MW-3  
GAMA PFAS Testing: Not Reported  
Groundwater Quality Data: [https://gamagroundwater.waterboards.ca.gov/gama/gamamap/public/GamaDataDisplay.asp?dataset=EDF&samp\\_date=&global\\_id=T10000012268&assigned\\_name=MW-3&store\\_num=](https://gamagroundwater.waterboards.ca.gov/gama/gamamap/public/GamaDataDisplay.asp?dataset=EDF&samp_date=&global_id=T10000012268&assigned_name=MW-3&store_num=)  
GeoTracker Data: [https://geotracker.waterboards.ca.gov/profile\\_report.asp?cmd=MWEDFResults&global\\_id=T10000012268&assigned\\_name=MW-3](https://geotracker.waterboards.ca.gov/profile_report.asp?cmd=MWEDFResults&global_id=T10000012268&assigned_name=MW-3)

**S145**  
**ENE**  
**1/2 - 1 Mile**  
**Higher**

**CA WELLS CAEDF0000074222**

Well ID: SL0603766574-W-10 Well Type: MONITORING  
Source: EDF Other Name: W-10  
GAMA PFAS Testing: Not Reported  
Groundwater Quality Data: [https://gamagroundwater.waterboards.ca.gov/gama/gamamap/public/GamaDataDisplay.asp?dataset=EDF&samp\\_date=&global\\_id=SL0603766574&assigned\\_name=W-10&store\\_num=](https://gamagroundwater.waterboards.ca.gov/gama/gamamap/public/GamaDataDisplay.asp?dataset=EDF&samp_date=&global_id=SL0603766574&assigned_name=W-10&store_num=)  
GeoTracker Data: [https://geotracker.waterboards.ca.gov/profile\\_report.asp?cmd=MWEDFResults&global\\_id=SL0603766574&assigned\\_name=W-10](https://geotracker.waterboards.ca.gov/profile_report.asp?cmd=MWEDFResults&global_id=SL0603766574&assigned_name=W-10)

## GEOCHECK® - PHYSICAL SETTING SOURCE MAP FINDINGS

Map ID  
Direction  
Distance  
Elevation

Database EDR ID Number

**T146**  
**ENE**  
**1/2 - 1 Mile**  
**Higher**

**CA WELLS CAEDF000008888**

Well ID: SL0603766574-W-22 Well Type: MONITORING  
Source: EDF Other Name: W-22  
GAMA PFAS Testing: Not Reported  
Groundwater Quality Data: [https://gamagroundwater.waterboards.ca.gov/gama/gamamap/public/GamaDataDisplay.asp?dataset=EDF&samp\\_date=&global\\_id=SL0603766574&assigned\\_name=W-22&store\\_num=](https://gamagroundwater.waterboards.ca.gov/gama/gamamap/public/GamaDataDisplay.asp?dataset=EDF&samp_date=&global_id=SL0603766574&assigned_name=W-22&store_num=)  
GeoTracker Data: [https://geotracker.waterboards.ca.gov/profile\\_report.asp?cmd=MWEDFResults&global\\_id=SL0603766574&assigned\\_name=W-22](https://geotracker.waterboards.ca.gov/profile_report.asp?cmd=MWEDFResults&global_id=SL0603766574&assigned_name=W-22)

**U147**  
**South**  
**1/2 - 1 Mile**  
**Lower**

**CA WELLS CAEDF0000087731**

Well ID: T0603700931-MW9 Well Type: MONITORING  
Source: EDF Other Name: MW9  
GAMA PFAS Testing: Not Reported  
Groundwater Quality Data: [https://gamagroundwater.waterboards.ca.gov/gama/gamamap/public/GamaDataDisplay.asp?dataset=EDF&samp\\_date=&global\\_id=T0603700931&assigned\\_name=MW9&store\\_num=](https://gamagroundwater.waterboards.ca.gov/gama/gamamap/public/GamaDataDisplay.asp?dataset=EDF&samp_date=&global_id=T0603700931&assigned_name=MW9&store_num=)  
GeoTracker Data: [https://geotracker.waterboards.ca.gov/profile\\_report.asp?cmd=MWEDFResults&global\\_id=T0603700931&assigned\\_name=MW9](https://geotracker.waterboards.ca.gov/profile_report.asp?cmd=MWEDFResults&global_id=T0603700931&assigned_name=MW9)

**T148**  
**ENE**  
**1/2 - 1 Mile**  
**Higher**

**CA WELLS CAEDF0000128965**

Well ID: SL0603766574-W-11 Well Type: MONITORING  
Source: EDF Other Name: W-11  
GAMA PFAS Testing: Not Reported  
Groundwater Quality Data: [https://gamagroundwater.waterboards.ca.gov/gama/gamamap/public/GamaDataDisplay.asp?dataset=EDF&samp\\_date=&global\\_id=SL0603766574&assigned\\_name=W-11&store\\_num=](https://gamagroundwater.waterboards.ca.gov/gama/gamamap/public/GamaDataDisplay.asp?dataset=EDF&samp_date=&global_id=SL0603766574&assigned_name=W-11&store_num=)  
GeoTracker Data: [https://geotracker.waterboards.ca.gov/profile\\_report.asp?cmd=MWEDFResults&global\\_id=SL0603766574&assigned\\_name=W-11](https://geotracker.waterboards.ca.gov/profile_report.asp?cmd=MWEDFResults&global_id=SL0603766574&assigned_name=W-11)

**V149**  
**East**  
**1/2 - 1 Mile**  
**Higher**

**CA WELLS CAEDF0000077045**

Well ID: SL0603786691-MW-3 Well Type: MONITORING  
Source: EDF Other Name: MW-3  
GAMA PFAS Testing: Not Reported  
Groundwater Quality Data: [https://gamagroundwater.waterboards.ca.gov/gama/gamamap/public/GamaDataDisplay.asp?dataset=EDF&samp\\_date=&global\\_id=SL0603786691&assigned\\_name=MW-3&store\\_num=](https://gamagroundwater.waterboards.ca.gov/gama/gamamap/public/GamaDataDisplay.asp?dataset=EDF&samp_date=&global_id=SL0603786691&assigned_name=MW-3&store_num=)  
GeoTracker Data: [https://geotracker.waterboards.ca.gov/profile\\_report.asp?cmd=MWEDFResults&global\\_id=SL0603786691&assigned\\_name=MW-3](https://geotracker.waterboards.ca.gov/profile_report.asp?cmd=MWEDFResults&global_id=SL0603786691&assigned_name=MW-3)

## GEOCHECK® - PHYSICAL SETTING SOURCE MAP FINDINGS

Map ID  
Direction  
Distance  
Elevation

Database EDR ID Number

**S150**  
**ENE**  
**1/2 - 1 Mile**  
**Higher**

**CA WELLS CAEDF0000137249**

Well ID: SL0603766574-W-9B Well Type: MONITORING  
Source: EDF Other Name: W-9B  
GAMA PFAS Testing: Not Reported  
Groundwater Quality Data: [https://gamagroundwater.waterboards.ca.gov/gama/gamamap/public/GamaDataDisplay.asp?dataset=EDF&samp\\_date=&global\\_id=SL0603766574&assigned\\_name=W-9B&store\\_num=](https://gamagroundwater.waterboards.ca.gov/gama/gamamap/public/GamaDataDisplay.asp?dataset=EDF&samp_date=&global_id=SL0603766574&assigned_name=W-9B&store_num=)  
GeoTracker Data: [https://geotracker.waterboards.ca.gov/profile\\_report.asp?cmd=MWEDFResults&global\\_id=SL0603766574&assigned\\_name=W-9B](https://geotracker.waterboards.ca.gov/profile_report.asp?cmd=MWEDFResults&global_id=SL0603766574&assigned_name=W-9B)

**S151**  
**ENE**  
**1/2 - 1 Mile**  
**Higher**

**CA WELLS CAEDF0000023737**

Well ID: SL0603766574-W-9A Well Type: MONITORING  
Source: EDF Other Name: W-9A  
GAMA PFAS Testing: Not Reported  
Groundwater Quality Data: [https://gamagroundwater.waterboards.ca.gov/gama/gamamap/public/GamaDataDisplay.asp?dataset=EDF&samp\\_date=&global\\_id=SL0603766574&assigned\\_name=W-9A&store\\_num=](https://gamagroundwater.waterboards.ca.gov/gama/gamamap/public/GamaDataDisplay.asp?dataset=EDF&samp_date=&global_id=SL0603766574&assigned_name=W-9A&store_num=)  
GeoTracker Data: [https://geotracker.waterboards.ca.gov/profile\\_report.asp?cmd=MWEDFResults&global\\_id=SL0603766574&assigned\\_name=W-9A](https://geotracker.waterboards.ca.gov/profile_report.asp?cmd=MWEDFResults&global_id=SL0603766574&assigned_name=W-9A)

**V152**  
**East**  
**1/2 - 1 Mile**  
**Higher**

**CA WELLS CAEDF0000020152**

Well ID: SL0603786691-MW-1 Well Type: MONITORING  
Source: EDF Other Name: MW-1  
GAMA PFAS Testing: Not Reported  
Groundwater Quality Data: [https://gamagroundwater.waterboards.ca.gov/gama/gamamap/public/GamaDataDisplay.asp?dataset=EDF&samp\\_date=&global\\_id=SL0603786691&assigned\\_name=MW-1&store\\_num=](https://gamagroundwater.waterboards.ca.gov/gama/gamamap/public/GamaDataDisplay.asp?dataset=EDF&samp_date=&global_id=SL0603786691&assigned_name=MW-1&store_num=)  
GeoTracker Data: [https://geotracker.waterboards.ca.gov/profile\\_report.asp?cmd=MWEDFResults&global\\_id=SL0603786691&assigned\\_name=MW-1](https://geotracker.waterboards.ca.gov/profile_report.asp?cmd=MWEDFResults&global_id=SL0603786691&assigned_name=MW-1)

**U153**  
**South**  
**1/2 - 1 Mile**  
**Lower**

**CA WELLS CAEDF0000061136**

Well ID: T0603700931-MW5 Well Type: MONITORING  
Source: EDF Other Name: MW5  
GAMA PFAS Testing: Not Reported  
Groundwater Quality Data: [https://gamagroundwater.waterboards.ca.gov/gama/gamamap/public/GamaDataDisplay.asp?dataset=EDF&samp\\_date=&global\\_id=T0603700931&assigned\\_name=MW5&store\\_num=](https://gamagroundwater.waterboards.ca.gov/gama/gamamap/public/GamaDataDisplay.asp?dataset=EDF&samp_date=&global_id=T0603700931&assigned_name=MW5&store_num=)  
GeoTracker Data: [https://geotracker.waterboards.ca.gov/profile\\_report.asp?cmd=MWEDFResults&global\\_id=T0603700931&assigned\\_name=MW5](https://geotracker.waterboards.ca.gov/profile_report.asp?cmd=MWEDFResults&global_id=T0603700931&assigned_name=MW5)

## GEOCHECK® - PHYSICAL SETTING SOURCE MAP FINDINGS

Map ID  
Direction  
Distance  
Elevation

Database EDR ID Number

**U154**  
**South**  
**1/2 - 1 Mile**  
**Lower**

**CA WELLS CAEDF0000031873**

Well ID: T0603700931-MW8 Well Type: MONITORING  
Source: EDF Other Name: MW8  
GAMA PFAS Testing: Not Reported  
Groundwater Quality Data: [https://gamagroundwater.waterboards.ca.gov/gama/gamamap/public/GamaDataDisplay.asp?dataset=EDF&samp\\_date=&global\\_id=T0603700931&assigned\\_name=MW8&store\\_num=](https://gamagroundwater.waterboards.ca.gov/gama/gamamap/public/GamaDataDisplay.asp?dataset=EDF&samp_date=&global_id=T0603700931&assigned_name=MW8&store_num=)  
GeoTracker Data: [https://geotracker.waterboards.ca.gov/profile\\_report.asp?cmd=MWEDFResults&global\\_id=T0603700931&assigned\\_name=MW8](https://geotracker.waterboards.ca.gov/profile_report.asp?cmd=MWEDFResults&global_id=T0603700931&assigned_name=MW8)

**V155**  
**East**  
**1/2 - 1 Mile**  
**Higher**

**CA WELLS CAEDF0000139213**

Well ID: SL0603786691-MW-2 Well Type: MONITORING  
Source: EDF Other Name: MW-2  
GAMA PFAS Testing: Not Reported  
Groundwater Quality Data: [https://gamagroundwater.waterboards.ca.gov/gama/gamamap/public/GamaDataDisplay.asp?dataset=EDF&samp\\_date=&global\\_id=SL0603786691&assigned\\_name=MW-2&store\\_num=](https://gamagroundwater.waterboards.ca.gov/gama/gamamap/public/GamaDataDisplay.asp?dataset=EDF&samp_date=&global_id=SL0603786691&assigned_name=MW-2&store_num=)  
GeoTracker Data: [https://geotracker.waterboards.ca.gov/profile\\_report.asp?cmd=MWEDFResults&global\\_id=SL0603786691&assigned\\_name=MW-2](https://geotracker.waterboards.ca.gov/profile_report.asp?cmd=MWEDFResults&global_id=SL0603786691&assigned_name=MW-2)

**U156**  
**South**  
**1/2 - 1 Mile**  
**Lower**

**CA WELLS CAEDF0000010136**

Well ID: T0603700931-MW1 Well Type: MONITORING  
Source: EDF Other Name: MW1  
GAMA PFAS Testing: Not Reported  
Groundwater Quality Data: [https://gamagroundwater.waterboards.ca.gov/gama/gamamap/public/GamaDataDisplay.asp?dataset=EDF&samp\\_date=&global\\_id=T0603700931&assigned\\_name=MW1&store\\_num=](https://gamagroundwater.waterboards.ca.gov/gama/gamamap/public/GamaDataDisplay.asp?dataset=EDF&samp_date=&global_id=T0603700931&assigned_name=MW1&store_num=)  
GeoTracker Data: [https://geotracker.waterboards.ca.gov/profile\\_report.asp?cmd=MWEDFResults&global\\_id=T0603700931&assigned\\_name=MW1](https://geotracker.waterboards.ca.gov/profile_report.asp?cmd=MWEDFResults&global_id=T0603700931&assigned_name=MW1)

**U157**  
**South**  
**1/2 - 1 Mile**  
**Lower**

**CA WELLS CAEDF0000107477**

Well ID: T0603700931-MW7 Well Type: MONITORING  
Source: EDF Other Name: MW7  
GAMA PFAS Testing: Not Reported  
Groundwater Quality Data: [https://gamagroundwater.waterboards.ca.gov/gama/gamamap/public/GamaDataDisplay.asp?dataset=EDF&samp\\_date=&global\\_id=T0603700931&assigned\\_name=MW7&store\\_num=](https://gamagroundwater.waterboards.ca.gov/gama/gamamap/public/GamaDataDisplay.asp?dataset=EDF&samp_date=&global_id=T0603700931&assigned_name=MW7&store_num=)  
GeoTracker Data: [https://geotracker.waterboards.ca.gov/profile\\_report.asp?cmd=MWEDFResults&global\\_id=T0603700931&assigned\\_name=MW7](https://geotracker.waterboards.ca.gov/profile_report.asp?cmd=MWEDFResults&global_id=T0603700931&assigned_name=MW7)

## GEOCHECK® - PHYSICAL SETTING SOURCE MAP FINDINGS

Map ID  
Direction  
Distance  
Elevation

Database EDR ID Number

**W158**  
**South**  
**1/2 - 1 Mile**  
**Lower**

**CA WELLS CAEDF0000062003**

Well ID: T0603700886-MW-19 Well Type: MONITORING  
Source: EDF Other Name: MW-19  
GAMA PFAS Testing: Not Reported  
Groundwater Quality Data: [https://gamagroundwater.waterboards.ca.gov/gama/gamamap/public/GamaDataDisplay.asp?dataset=EDF&samp\\_date=&global\\_id=T0603700886&assigned\\_name=MW-19&store\\_num=](https://gamagroundwater.waterboards.ca.gov/gama/gamamap/public/GamaDataDisplay.asp?dataset=EDF&samp_date=&global_id=T0603700886&assigned_name=MW-19&store_num=)  
GeoTracker Data: [https://geotracker.waterboards.ca.gov/profile\\_report.asp?cmd=MWEDFResults&global\\_id=T0603700886&assigned\\_name=MW-19](https://geotracker.waterboards.ca.gov/profile_report.asp?cmd=MWEDFResults&global_id=T0603700886&assigned_name=MW-19)

**U159**  
**South**  
**1/2 - 1 Mile**  
**Lower**

**CA WELLS CAEDF0000134934**

Well ID: T0603700931-MW11 Well Type: MONITORING  
Source: EDF Other Name: MW11  
GAMA PFAS Testing: Not Reported  
Groundwater Quality Data: [https://gamagroundwater.waterboards.ca.gov/gama/gamamap/public/GamaDataDisplay.asp?dataset=EDF&samp\\_date=&global\\_id=T0603700931&assigned\\_name=MW11&store\\_num=](https://gamagroundwater.waterboards.ca.gov/gama/gamamap/public/GamaDataDisplay.asp?dataset=EDF&samp_date=&global_id=T0603700931&assigned_name=MW11&store_num=)  
GeoTracker Data: [https://geotracker.waterboards.ca.gov/profile\\_report.asp?cmd=MWEDFResults&global\\_id=T0603700931&assigned\\_name=MW11](https://geotracker.waterboards.ca.gov/profile_report.asp?cmd=MWEDFResults&global_id=T0603700931&assigned_name=MW11)

**U160**  
**South**  
**1/2 - 1 Mile**  
**Lower**

**CA WELLS CAEDF0000104062**

Well ID: T0603700931-MW4 Well Type: MONITORING  
Source: EDF Other Name: MW4  
GAMA PFAS Testing: Not Reported  
Groundwater Quality Data: [https://gamagroundwater.waterboards.ca.gov/gama/gamamap/public/GamaDataDisplay.asp?dataset=EDF&samp\\_date=&global\\_id=T0603700931&assigned\\_name=MW4&store\\_num=](https://gamagroundwater.waterboards.ca.gov/gama/gamamap/public/GamaDataDisplay.asp?dataset=EDF&samp_date=&global_id=T0603700931&assigned_name=MW4&store_num=)  
GeoTracker Data: [https://geotracker.waterboards.ca.gov/profile\\_report.asp?cmd=MWEDFResults&global\\_id=T0603700931&assigned\\_name=MW4](https://geotracker.waterboards.ca.gov/profile_report.asp?cmd=MWEDFResults&global_id=T0603700931&assigned_name=MW4)

**U161**  
**South**  
**1/2 - 1 Mile**  
**Lower**

**CA WELLS CAEDF0000073303**

Well ID: T0603700931-MW2 Well Type: MONITORING  
Source: EDF Other Name: MW2  
GAMA PFAS Testing: Not Reported  
Groundwater Quality Data: [https://gamagroundwater.waterboards.ca.gov/gama/gamamap/public/GamaDataDisplay.asp?dataset=EDF&samp\\_date=&global\\_id=T0603700931&assigned\\_name=MW2&store\\_num=](https://gamagroundwater.waterboards.ca.gov/gama/gamamap/public/GamaDataDisplay.asp?dataset=EDF&samp_date=&global_id=T0603700931&assigned_name=MW2&store_num=)  
GeoTracker Data: [https://geotracker.waterboards.ca.gov/profile\\_report.asp?cmd=MWEDFResults&global\\_id=T0603700931&assigned\\_name=MW2](https://geotracker.waterboards.ca.gov/profile_report.asp?cmd=MWEDFResults&global_id=T0603700931&assigned_name=MW2)

## GEOCHECK® - PHYSICAL SETTING SOURCE MAP FINDINGS

Map ID  
Direction  
Distance  
Elevation

Database EDR ID Number

**U162**  
**South**  
**1/2 - 1 Mile**  
**Lower**

**CA WELLS CAEDF0000038724**

Well ID: T0603700931-MW3 Well Type: MONITORING  
Source: EDF Other Name: MW3  
GAMA PFAS Testing: Not Reported  
Groundwater Quality Data: [https://gamagroundwater.waterboards.ca.gov/gama/gamamap/public/GamaDataDisplay.asp?dataset=EDF&samp\\_date=&global\\_id=T0603700931&assigned\\_name=MW3&store\\_num=](https://gamagroundwater.waterboards.ca.gov/gama/gamamap/public/GamaDataDisplay.asp?dataset=EDF&samp_date=&global_id=T0603700931&assigned_name=MW3&store_num=)  
GeoTracker Data: [https://geotracker.waterboards.ca.gov/profile\\_report.asp?cmd=MWEDFResults&global\\_id=T0603700931&assigned\\_name=MW3](https://geotracker.waterboards.ca.gov/profile_report.asp?cmd=MWEDFResults&global_id=T0603700931&assigned_name=MW3)

**X163**  
**East**  
**1/2 - 1 Mile**  
**Higher**

**CA WELLS CAEDF0000047959**

Well ID: T0603799647-MW-13 Well Type: MONITORING  
Source: EDF Other Name: MW-13  
GAMA PFAS Testing: Not Reported  
Groundwater Quality Data: [https://gamagroundwater.waterboards.ca.gov/gama/gamamap/public/GamaDataDisplay.asp?dataset=EDF&samp\\_date=&global\\_id=T0603799647&assigned\\_name=MW-13&store\\_num=](https://gamagroundwater.waterboards.ca.gov/gama/gamamap/public/GamaDataDisplay.asp?dataset=EDF&samp_date=&global_id=T0603799647&assigned_name=MW-13&store_num=)  
GeoTracker Data: [https://geotracker.waterboards.ca.gov/profile\\_report.asp?cmd=MWEDFResults&global\\_id=T0603799647&assigned\\_name=MW-13](https://geotracker.waterboards.ca.gov/profile_report.asp?cmd=MWEDFResults&global_id=T0603799647&assigned_name=MW-13)

**U164**  
**South**  
**1/2 - 1 Mile**  
**Lower**

**CA WELLS CAEDF0000070339**

Well ID: T0603700931-MW6 Well Type: MONITORING  
Source: EDF Other Name: MW6  
GAMA PFAS Testing: Not Reported  
Groundwater Quality Data: [https://gamagroundwater.waterboards.ca.gov/gama/gamamap/public/GamaDataDisplay.asp?dataset=EDF&samp\\_date=&global\\_id=T0603700931&assigned\\_name=MW6&store\\_num=](https://gamagroundwater.waterboards.ca.gov/gama/gamamap/public/GamaDataDisplay.asp?dataset=EDF&samp_date=&global_id=T0603700931&assigned_name=MW6&store_num=)  
GeoTracker Data: [https://geotracker.waterboards.ca.gov/profile\\_report.asp?cmd=MWEDFResults&global\\_id=T0603700931&assigned\\_name=MW6](https://geotracker.waterboards.ca.gov/profile_report.asp?cmd=MWEDFResults&global_id=T0603700931&assigned_name=MW6)

**V165**  
**East**  
**1/2 - 1 Mile**  
**Higher**

**CA WELLS CAEDF0000116316**

Well ID: T0603799318-MW11 Well Type: MONITORING  
Source: EDF Other Name: MW11  
GAMA PFAS Testing: Not Reported  
Groundwater Quality Data: [https://gamagroundwater.waterboards.ca.gov/gama/gamamap/public/GamaDataDisplay.asp?dataset=EDF&samp\\_date=&global\\_id=T0603799318&assigned\\_name=MW11&store\\_num=](https://gamagroundwater.waterboards.ca.gov/gama/gamamap/public/GamaDataDisplay.asp?dataset=EDF&samp_date=&global_id=T0603799318&assigned_name=MW11&store_num=)  
GeoTracker Data: [https://geotracker.waterboards.ca.gov/profile\\_report.asp?cmd=MWEDFResults&global\\_id=T0603799318&assigned\\_name=MW11](https://geotracker.waterboards.ca.gov/profile_report.asp?cmd=MWEDFResults&global_id=T0603799318&assigned_name=MW11)



## GEOCHECK® - PHYSICAL SETTING SOURCE MAP FINDINGS

Map ID  
Direction  
Distance  
Elevation

Database EDR ID Number

**U166**  
**South**  
**1/2 - 1 Mile**  
**Lower**

**CA WELLS CAEDF0000021583**

Well ID: T0603700931-MW12 Well Type: MONITORING  
Source: EDF Other Name: MW12  
GAMA PFAS Testing: Not Reported  
Groundwater Quality Data: [https://gamagroundwater.waterboards.ca.gov/gama/gamamap/public/GamaDataDisplay.asp?dataset=EDF&samp\\_date=&global\\_id=T0603700931&assigned\\_name=MW12&store\\_num=](https://gamagroundwater.waterboards.ca.gov/gama/gamamap/public/GamaDataDisplay.asp?dataset=EDF&samp_date=&global_id=T0603700931&assigned_name=MW12&store_num=)  
GeoTracker Data: [https://geotracker.waterboards.ca.gov/profile\\_report.asp?cmd=MWEDFResults&global\\_id=T0603700931&assigned\\_name=MW12](https://geotracker.waterboards.ca.gov/profile_report.asp?cmd=MWEDFResults&global_id=T0603700931&assigned_name=MW12)

**T167**  
**East**  
**1/2 - 1 Mile**  
**Higher**

**CA WELLS CAEDF0000098450**

Well ID: SL0603766574-W-23 Well Type: MONITORING  
Source: EDF Other Name: W-23  
GAMA PFAS Testing: Not Reported  
Groundwater Quality Data: [https://gamagroundwater.waterboards.ca.gov/gama/gamamap/public/GamaDataDisplay.asp?dataset=EDF&samp\\_date=&global\\_id=SL0603766574&assigned\\_name=W-23&store\\_num=](https://gamagroundwater.waterboards.ca.gov/gama/gamamap/public/GamaDataDisplay.asp?dataset=EDF&samp_date=&global_id=SL0603766574&assigned_name=W-23&store_num=)  
GeoTracker Data: [https://geotracker.waterboards.ca.gov/profile\\_report.asp?cmd=MWEDFResults&global\\_id=SL0603766574&assigned\\_name=W-23](https://geotracker.waterboards.ca.gov/profile_report.asp?cmd=MWEDFResults&global_id=SL0603766574&assigned_name=W-23)

**X168**  
**East**  
**1/2 - 1 Mile**  
**Higher**

**CA WELLS CAEDF0000093620**

Well ID: T0603799647-MW-9 Well Type: MONITORING  
Source: EDF Other Name: MW-9  
GAMA PFAS Testing: Not Reported  
Groundwater Quality Data: [https://gamagroundwater.waterboards.ca.gov/gama/gamamap/public/GamaDataDisplay.asp?dataset=EDF&samp\\_date=&global\\_id=T0603799647&assigned\\_name=MW-9&store\\_num=](https://gamagroundwater.waterboards.ca.gov/gama/gamamap/public/GamaDataDisplay.asp?dataset=EDF&samp_date=&global_id=T0603799647&assigned_name=MW-9&store_num=)  
GeoTracker Data: [https://geotracker.waterboards.ca.gov/profile\\_report.asp?cmd=MWEDFResults&global\\_id=T0603799647&assigned\\_name=MW-9](https://geotracker.waterboards.ca.gov/profile_report.asp?cmd=MWEDFResults&global_id=T0603799647&assigned_name=MW-9)

**X169**  
**East**  
**1/2 - 1 Mile**  
**Higher**

**CA WELLS CAEDF0000104071**

Well ID: T0603799647-MW-10 Well Type: MONITORING  
Source: EDF Other Name: MW-10  
GAMA PFAS Testing: Not Reported  
Groundwater Quality Data: [https://gamagroundwater.waterboards.ca.gov/gama/gamamap/public/GamaDataDisplay.asp?dataset=EDF&samp\\_date=&global\\_id=T0603799647&assigned\\_name=MW-10&store\\_num=](https://gamagroundwater.waterboards.ca.gov/gama/gamamap/public/GamaDataDisplay.asp?dataset=EDF&samp_date=&global_id=T0603799647&assigned_name=MW-10&store_num=)  
GeoTracker Data: [https://geotracker.waterboards.ca.gov/profile\\_report.asp?cmd=MWEDFResults&global\\_id=T0603799647&assigned\\_name=MW-10](https://geotracker.waterboards.ca.gov/profile_report.asp?cmd=MWEDFResults&global_id=T0603799647&assigned_name=MW-10)

## GEOCHECK® - PHYSICAL SETTING SOURCE MAP FINDINGS

Map ID  
Direction  
Distance  
Elevation

Database EDR ID Number

**X170**  
**East**  
**1/2 - 1 Mile**  
**Higher**

**CA WELLS CAEDF0000013303**

Well ID: T0603799647-MW-11 Well Type: MONITORING  
Source: EDF Other Name: MW-11  
GAMA PFAS Testing: Not Reported  
Groundwater Quality Data: [https://gamagroundwater.waterboards.ca.gov/gama/gamamap/public/GamaDataDisplay.asp?dataset=EDF&samp\\_date=&global\\_id=T0603799647&assigned\\_name=MW-11&store\\_num=](https://gamagroundwater.waterboards.ca.gov/gama/gamamap/public/GamaDataDisplay.asp?dataset=EDF&samp_date=&global_id=T0603799647&assigned_name=MW-11&store_num=)  
GeoTracker Data: [https://geotracker.waterboards.ca.gov/profile\\_report.asp?cmd=MWEDFResults&global\\_id=T0603799647&assigned\\_name=MW-11](https://geotracker.waterboards.ca.gov/profile_report.asp?cmd=MWEDFResults&global_id=T0603799647&assigned_name=MW-11)

**W171**  
**South**  
**1/2 - 1 Mile**  
**Lower**

**CA WELLS CAEDF0000122961**

Well ID: T0603700886-GW-5 Well Type: MONITORING  
Source: EDF Other Name: GW-5  
GAMA PFAS Testing: Not Reported  
Groundwater Quality Data: [https://gamagroundwater.waterboards.ca.gov/gama/gamamap/public/GamaDataDisplay.asp?dataset=EDF&samp\\_date=&global\\_id=T0603700886&assigned\\_name=GW-5&store\\_num=](https://gamagroundwater.waterboards.ca.gov/gama/gamamap/public/GamaDataDisplay.asp?dataset=EDF&samp_date=&global_id=T0603700886&assigned_name=GW-5&store_num=)  
GeoTracker Data: [https://geotracker.waterboards.ca.gov/profile\\_report.asp?cmd=MWEDFResults&global\\_id=T0603700886&assigned\\_name=GW-5](https://geotracker.waterboards.ca.gov/profile_report.asp?cmd=MWEDFResults&global_id=T0603700886&assigned_name=GW-5)

**T172**  
**ENE**  
**1/2 - 1 Mile**  
**Higher**

**CA WELLS CAEDF0000080820**

Well ID: SL0603766574-W-8B Well Type: MONITORING  
Source: EDF Other Name: W-8B  
GAMA PFAS Testing: Not Reported  
Groundwater Quality Data: [https://gamagroundwater.waterboards.ca.gov/gama/gamamap/public/GamaDataDisplay.asp?dataset=EDF&samp\\_date=&global\\_id=SL0603766574&assigned\\_name=W-8B&store\\_num=](https://gamagroundwater.waterboards.ca.gov/gama/gamamap/public/GamaDataDisplay.asp?dataset=EDF&samp_date=&global_id=SL0603766574&assigned_name=W-8B&store_num=)  
GeoTracker Data: [https://geotracker.waterboards.ca.gov/profile\\_report.asp?cmd=MWEDFResults&global\\_id=SL0603766574&assigned\\_name=W-8B](https://geotracker.waterboards.ca.gov/profile_report.asp?cmd=MWEDFResults&global_id=SL0603766574&assigned_name=W-8B)

**T173**  
**ENE**  
**1/2 - 1 Mile**  
**Higher**

**CA WELLS CAEDF0000054528**

Well ID: SL0603766574-W-8A Well Type: MONITORING  
Source: EDF Other Name: W-8A  
GAMA PFAS Testing: Not Reported  
Groundwater Quality Data: [https://gamagroundwater.waterboards.ca.gov/gama/gamamap/public/GamaDataDisplay.asp?dataset=EDF&samp\\_date=&global\\_id=SL0603766574&assigned\\_name=W-8A&store\\_num=](https://gamagroundwater.waterboards.ca.gov/gama/gamamap/public/GamaDataDisplay.asp?dataset=EDF&samp_date=&global_id=SL0603766574&assigned_name=W-8A&store_num=)  
GeoTracker Data: [https://geotracker.waterboards.ca.gov/profile\\_report.asp?cmd=MWEDFResults&global\\_id=SL0603766574&assigned\\_name=W-8A](https://geotracker.waterboards.ca.gov/profile_report.asp?cmd=MWEDFResults&global_id=SL0603766574&assigned_name=W-8A)

## GEOCHECK® - PHYSICAL SETTING SOURCE MAP FINDINGS

Map ID  
Direction  
Distance  
Elevation

Database EDR ID Number

**Y174**  
**ESE**  
**1/2 - 1 Mile**  
**Lower**

**CA WELLS CAEDF0000123931**

Well ID: T0603700940-MW-7 Well Type: MONITORING  
Source: EDF Other Name: MW-7  
GAMA PFAS Testing: Not Reported  
Groundwater Quality Data: [https://gamagroundwater.waterboards.ca.gov/gama/gamamap/public/GamaDataDisplay.asp?dataset=EDF&samp\\_date=&global\\_id=T0603700940&assigned\\_name=MW-7&store\\_num=](https://gamagroundwater.waterboards.ca.gov/gama/gamamap/public/GamaDataDisplay.asp?dataset=EDF&samp_date=&global_id=T0603700940&assigned_name=MW-7&store_num=)  
GeoTracker Data: [https://geotracker.waterboards.ca.gov/profile\\_report.asp?cmd=MWEDFResults&global\\_id=T0603700940&assigned\\_name=MW-7](https://geotracker.waterboards.ca.gov/profile_report.asp?cmd=MWEDFResults&global_id=T0603700940&assigned_name=MW-7)

**X175**  
**East**  
**1/2 - 1 Mile**  
**Higher**

**CA WELLS CAEDF0000091440**

Well ID: T0603799647-MW-6 Well Type: MONITORING  
Source: EDF Other Name: MW-6  
GAMA PFAS Testing: Not Reported  
Groundwater Quality Data: [https://gamagroundwater.waterboards.ca.gov/gama/gamamap/public/GamaDataDisplay.asp?dataset=EDF&samp\\_date=&global\\_id=T0603799647&assigned\\_name=MW-6&store\\_num=](https://gamagroundwater.waterboards.ca.gov/gama/gamamap/public/GamaDataDisplay.asp?dataset=EDF&samp_date=&global_id=T0603799647&assigned_name=MW-6&store_num=)  
GeoTracker Data: [https://geotracker.waterboards.ca.gov/profile\\_report.asp?cmd=MWEDFResults&global\\_id=T0603799647&assigned\\_name=MW-6](https://geotracker.waterboards.ca.gov/profile_report.asp?cmd=MWEDFResults&global_id=T0603799647&assigned_name=MW-6)

**W176**  
**South**  
**1/2 - 1 Mile**  
**Lower**

**CA WELLS CAEDF0000066266**

Well ID: T0603700886-GW-2 Well Type: MONITORING  
Source: EDF Other Name: GW-2  
GAMA PFAS Testing: Not Reported  
Groundwater Quality Data: [https://gamagroundwater.waterboards.ca.gov/gama/gamamap/public/GamaDataDisplay.asp?dataset=EDF&samp\\_date=&global\\_id=T0603700886&assigned\\_name=GW-2&store\\_num=](https://gamagroundwater.waterboards.ca.gov/gama/gamamap/public/GamaDataDisplay.asp?dataset=EDF&samp_date=&global_id=T0603700886&assigned_name=GW-2&store_num=)  
GeoTracker Data: [https://geotracker.waterboards.ca.gov/profile\\_report.asp?cmd=MWEDFResults&global\\_id=T0603700886&assigned\\_name=GW-2](https://geotracker.waterboards.ca.gov/profile_report.asp?cmd=MWEDFResults&global_id=T0603700886&assigned_name=GW-2)

**V177**  
**East**  
**1/2 - 1 Mile**  
**Higher**

**CA WELLS CAEDF0000046904**

Well ID: T0603799318-MW10 Well Type: MONITORING  
Source: EDF Other Name: MW10  
GAMA PFAS Testing: Not Reported  
Groundwater Quality Data: [https://gamagroundwater.waterboards.ca.gov/gama/gamamap/public/GamaDataDisplay.asp?dataset=EDF&samp\\_date=&global\\_id=T0603799318&assigned\\_name=MW10&store\\_num=](https://gamagroundwater.waterboards.ca.gov/gama/gamamap/public/GamaDataDisplay.asp?dataset=EDF&samp_date=&global_id=T0603799318&assigned_name=MW10&store_num=)  
GeoTracker Data: [https://geotracker.waterboards.ca.gov/profile\\_report.asp?cmd=MWEDFResults&global\\_id=T0603799318&assigned\\_name=MW10](https://geotracker.waterboards.ca.gov/profile_report.asp?cmd=MWEDFResults&global_id=T0603799318&assigned_name=MW10)

## GEOCHECK® - PHYSICAL SETTING SOURCE MAP FINDINGS

Map ID  
Direction  
Distance  
Elevation

Database EDR ID Number

**U178**  
**South**  
**1/2 - 1 Mile**  
**Lower**

**CA WELLS CAEDF0000037862**

Well ID: T0603700931-MW10 Well Type: MONITORING  
Source: EDF Other Name: MW10  
GAMA PFAS Testing: Not Reported  
Groundwater Quality Data: [https://gamagroundwater.waterboards.ca.gov/gama/gamamap/public/GamaDataDisplay.asp?dataset=EDF&samp\\_date=&global\\_id=T0603700931&assigned\\_name=MW10&store\\_num=](https://gamagroundwater.waterboards.ca.gov/gama/gamamap/public/GamaDataDisplay.asp?dataset=EDF&samp_date=&global_id=T0603700931&assigned_name=MW10&store_num=)  
GeoTracker Data: [https://geotracker.waterboards.ca.gov/profile\\_report.asp?cmd=MWEDFResults&global\\_id=T0603700931&assigned\\_name=MW10](https://geotracker.waterboards.ca.gov/profile_report.asp?cmd=MWEDFResults&global_id=T0603700931&assigned_name=MW10)

**X179**  
**East**  
**1/2 - 1 Mile**  
**Higher**

**CA WELLS CAEDF0000088205**

Well ID: T0603799647-MW-5 Well Type: MONITORING  
Source: EDF Other Name: MW-5  
GAMA PFAS Testing: Not Reported  
Groundwater Quality Data: [https://gamagroundwater.waterboards.ca.gov/gama/gamamap/public/GamaDataDisplay.asp?dataset=EDF&samp\\_date=&global\\_id=T0603799647&assigned\\_name=MW-5&store\\_num=](https://gamagroundwater.waterboards.ca.gov/gama/gamamap/public/GamaDataDisplay.asp?dataset=EDF&samp_date=&global_id=T0603799647&assigned_name=MW-5&store_num=)  
GeoTracker Data: [https://geotracker.waterboards.ca.gov/profile\\_report.asp?cmd=MWEDFResults&global\\_id=T0603799647&assigned\\_name=MW-5](https://geotracker.waterboards.ca.gov/profile_report.asp?cmd=MWEDFResults&global_id=T0603799647&assigned_name=MW-5)

**V180**  
**East**  
**1/2 - 1 Mile**  
**Higher**

**CA WELLS CAEDF0000017851**

Well ID: T0603799318-MW09 Well Type: MONITORING  
Source: EDF Other Name: MW09  
GAMA PFAS Testing: Not Reported  
Groundwater Quality Data: [https://gamagroundwater.waterboards.ca.gov/gama/gamamap/public/GamaDataDisplay.asp?dataset=EDF&samp\\_date=&global\\_id=T0603799318&assigned\\_name=MW09&store\\_num=](https://gamagroundwater.waterboards.ca.gov/gama/gamamap/public/GamaDataDisplay.asp?dataset=EDF&samp_date=&global_id=T0603799318&assigned_name=MW09&store_num=)  
GeoTracker Data: [https://geotracker.waterboards.ca.gov/profile\\_report.asp?cmd=MWEDFResults&global\\_id=T0603799318&assigned\\_name=MW09](https://geotracker.waterboards.ca.gov/profile_report.asp?cmd=MWEDFResults&global_id=T0603799318&assigned_name=MW09)

**V181**  
**East**  
**1/2 - 1 Mile**  
**Higher**

**CA WELLS CAEDF0000124864**

Well ID: T0603799318-MW08 Well Type: MONITORING  
Source: EDF Other Name: MW08  
GAMA PFAS Testing: Not Reported  
Groundwater Quality Data: [https://gamagroundwater.waterboards.ca.gov/gama/gamamap/public/GamaDataDisplay.asp?dataset=EDF&samp\\_date=&global\\_id=T0603799318&assigned\\_name=MW08&store\\_num=](https://gamagroundwater.waterboards.ca.gov/gama/gamamap/public/GamaDataDisplay.asp?dataset=EDF&samp_date=&global_id=T0603799318&assigned_name=MW08&store_num=)  
GeoTracker Data: [https://geotracker.waterboards.ca.gov/profile\\_report.asp?cmd=MWEDFResults&global\\_id=T0603799318&assigned\\_name=MW08](https://geotracker.waterboards.ca.gov/profile_report.asp?cmd=MWEDFResults&global_id=T0603799318&assigned_name=MW08)

## GEOCHECK® - PHYSICAL SETTING SOURCE MAP FINDINGS

Map ID  
Direction  
Distance  
Elevation

Database EDR ID Number

**V182**  
**East**  
**1/2 - 1 Mile**  
**Higher**

**CA WELLS CAEDF0000104919**

Well ID: T0603799318-MW05 Well Type: MONITORING  
Source: EDF Other Name: MW05  
GAMA PFAS Testing: Not Reported  
Groundwater Quality Data: [https://gamagroundwater.waterboards.ca.gov/gama/gamamap/public/GamaDataDisplay.asp?dataset=EDF&samp\\_date=&global\\_id=T0603799318&assigned\\_name=MW05&store\\_num=](https://gamagroundwater.waterboards.ca.gov/gama/gamamap/public/GamaDataDisplay.asp?dataset=EDF&samp_date=&global_id=T0603799318&assigned_name=MW05&store_num=)  
GeoTracker Data: [https://geotracker.waterboards.ca.gov/profile\\_report.asp?cmd=MWEDFResults&global\\_id=T0603799318&assigned\\_name=MW05](https://geotracker.waterboards.ca.gov/profile_report.asp?cmd=MWEDFResults&global_id=T0603799318&assigned_name=MW05)

**W183**  
**South**  
**1/2 - 1 Mile**  
**Lower**

**CA WELLS CAEDF0000019067**

Well ID: T0603700886-V-1 Well Type: MONITORING  
Source: EDF Other Name: V-1  
GAMA PFAS Testing: Not Reported  
Groundwater Quality Data: [https://gamagroundwater.waterboards.ca.gov/gama/gamamap/public/GamaDataDisplay.asp?dataset=EDF&samp\\_date=&global\\_id=T0603700886&assigned\\_name=V-1&store\\_num=](https://gamagroundwater.waterboards.ca.gov/gama/gamamap/public/GamaDataDisplay.asp?dataset=EDF&samp_date=&global_id=T0603700886&assigned_name=V-1&store_num=)  
GeoTracker Data: [https://geotracker.waterboards.ca.gov/profile\\_report.asp?cmd=MWEDFResults&global\\_id=T0603700886&assigned\\_name=V-1](https://geotracker.waterboards.ca.gov/profile_report.asp?cmd=MWEDFResults&global_id=T0603700886&assigned_name=V-1)

**W184**  
**South**  
**1/2 - 1 Mile**  
**Lower**

**CA WELLS CAEDF0000073123**

Well ID: T0603700886-GW-4 Well Type: MONITORING  
Source: EDF Other Name: GW-4  
GAMA PFAS Testing: Not Reported  
Groundwater Quality Data: [https://gamagroundwater.waterboards.ca.gov/gama/gamamap/public/GamaDataDisplay.asp?dataset=EDF&samp\\_date=&global\\_id=T0603700886&assigned\\_name=GW-4&store\\_num=](https://gamagroundwater.waterboards.ca.gov/gama/gamamap/public/GamaDataDisplay.asp?dataset=EDF&samp_date=&global_id=T0603700886&assigned_name=GW-4&store_num=)  
GeoTracker Data: [https://geotracker.waterboards.ca.gov/profile\\_report.asp?cmd=MWEDFResults&global\\_id=T0603700886&assigned\\_name=GW-4](https://geotracker.waterboards.ca.gov/profile_report.asp?cmd=MWEDFResults&global_id=T0603700886&assigned_name=GW-4)

**W185**  
**South**  
**1/2 - 1 Mile**  
**Lower**

**CA WELLS CAEDF0000088612**

Well ID: T0603700886-MW-15 Well Type: MONITORING  
Source: EDF Other Name: MW-15  
GAMA PFAS Testing: Not Reported  
Groundwater Quality Data: [https://gamagroundwater.waterboards.ca.gov/gama/gamamap/public/GamaDataDisplay.asp?dataset=EDF&samp\\_date=&global\\_id=T0603700886&assigned\\_name=MW-15&store\\_num=](https://gamagroundwater.waterboards.ca.gov/gama/gamamap/public/GamaDataDisplay.asp?dataset=EDF&samp_date=&global_id=T0603700886&assigned_name=MW-15&store_num=)  
GeoTracker Data: [https://geotracker.waterboards.ca.gov/profile\\_report.asp?cmd=MWEDFResults&global\\_id=T0603700886&assigned\\_name=MW-15](https://geotracker.waterboards.ca.gov/profile_report.asp?cmd=MWEDFResults&global_id=T0603700886&assigned_name=MW-15)

## GEOCHECK® - PHYSICAL SETTING SOURCE MAP FINDINGS

Map ID  
Direction  
Distance  
Elevation

Database EDR ID Number

**W186**  
**South**  
**1/2 - 1 Mile**  
**Lower**

**CA WELLS CAEDF0000132040**

Well ID: T0603700886-MW-14 Well Type: MONITORING  
Source: EDF Other Name: MW-14  
GAMA PFAS Testing: Not Reported  
Groundwater Quality Data: [https://gamagroundwater.waterboards.ca.gov/gama/gamamap/public/GamaDataDisplay.asp?dataset=EDF&samp\\_date=&global\\_id=T0603700886&assigned\\_name=MW-14&store\\_num=](https://gamagroundwater.waterboards.ca.gov/gama/gamamap/public/GamaDataDisplay.asp?dataset=EDF&samp_date=&global_id=T0603700886&assigned_name=MW-14&store_num=)  
GeoTracker Data: [https://geotracker.waterboards.ca.gov/profile\\_report.asp?cmd=MWEDFResults&global\\_id=T0603700886&assigned\\_name=MW-14](https://geotracker.waterboards.ca.gov/profile_report.asp?cmd=MWEDFResults&global_id=T0603700886&assigned_name=MW-14)

**W187**  
**South**  
**1/2 - 1 Mile**  
**Lower**

**CA WELLS CAEDF0000135703**

Well ID: T0603700886-V-5 Well Type: MONITORING  
Source: EDF Other Name: V-5  
GAMA PFAS Testing: Not Reported  
Groundwater Quality Data: [https://gamagroundwater.waterboards.ca.gov/gama/gamamap/public/GamaDataDisplay.asp?dataset=EDF&samp\\_date=&global\\_id=T0603700886&assigned\\_name=V-5&store\\_num=](https://gamagroundwater.waterboards.ca.gov/gama/gamamap/public/GamaDataDisplay.asp?dataset=EDF&samp_date=&global_id=T0603700886&assigned_name=V-5&store_num=)  
GeoTracker Data: [https://geotracker.waterboards.ca.gov/profile\\_report.asp?cmd=MWEDFResults&global\\_id=T0603700886&assigned\\_name=V-5](https://geotracker.waterboards.ca.gov/profile_report.asp?cmd=MWEDFResults&global_id=T0603700886&assigned_name=V-5)

**W188**  
**South**  
**1/2 - 1 Mile**  
**Lower**

**CA WELLS CAEDF0000011559**

Well ID: T0603700886-V-4 Well Type: MONITORING  
Source: EDF Other Name: V-4  
GAMA PFAS Testing: Not Reported  
Groundwater Quality Data: [https://gamagroundwater.waterboards.ca.gov/gama/gamamap/public/GamaDataDisplay.asp?dataset=EDF&samp\\_date=&global\\_id=T0603700886&assigned\\_name=V-4&store\\_num=](https://gamagroundwater.waterboards.ca.gov/gama/gamamap/public/GamaDataDisplay.asp?dataset=EDF&samp_date=&global_id=T0603700886&assigned_name=V-4&store_num=)  
GeoTracker Data: [https://geotracker.waterboards.ca.gov/profile\\_report.asp?cmd=MWEDFResults&global\\_id=T0603700886&assigned\\_name=V-4](https://geotracker.waterboards.ca.gov/profile_report.asp?cmd=MWEDFResults&global_id=T0603700886&assigned_name=V-4)

**W189**  
**South**  
**1/2 - 1 Mile**  
**Lower**

**CA WELLS CAEDF0000070047**

Well ID: T0603700886-MW-13 Well Type: MONITORING  
Source: EDF Other Name: MW-13  
GAMA PFAS Testing: Not Reported  
Groundwater Quality Data: [https://gamagroundwater.waterboards.ca.gov/gama/gamamap/public/GamaDataDisplay.asp?dataset=EDF&samp\\_date=&global\\_id=T0603700886&assigned\\_name=MW-13&store\\_num=](https://gamagroundwater.waterboards.ca.gov/gama/gamamap/public/GamaDataDisplay.asp?dataset=EDF&samp_date=&global_id=T0603700886&assigned_name=MW-13&store_num=)  
GeoTracker Data: [https://geotracker.waterboards.ca.gov/profile\\_report.asp?cmd=MWEDFResults&global\\_id=T0603700886&assigned\\_name=MW-13](https://geotracker.waterboards.ca.gov/profile_report.asp?cmd=MWEDFResults&global_id=T0603700886&assigned_name=MW-13)

## GEOCHECK® - PHYSICAL SETTING SOURCE MAP FINDINGS

Map ID  
Direction  
Distance  
Elevation

Database EDR ID Number

**W190**  
**South**  
**1/2 - 1 Mile**  
**Lower**

**CA WELLS CAEDF0000111165**

Well ID: T0603700886-V-2 Well Type: MONITORING  
Source: EDF Other Name: V-2  
GAMA PFAS Testing: Not Reported  
Groundwater Quality Data: [https://gamagroundwater.waterboards.ca.gov/gama/gamamap/public/GamaDataDisplay.asp?dataset=EDF&samp\\_date=&global\\_id=T0603700886&assigned\\_name=V-2&store\\_num=](https://gamagroundwater.waterboards.ca.gov/gama/gamamap/public/GamaDataDisplay.asp?dataset=EDF&samp_date=&global_id=T0603700886&assigned_name=V-2&store_num=)  
GeoTracker Data: [https://geotracker.waterboards.ca.gov/profile\\_report.asp?cmd=MWEDFResults&global\\_id=T0603700886&assigned\\_name=V-2](https://geotracker.waterboards.ca.gov/profile_report.asp?cmd=MWEDFResults&global_id=T0603700886&assigned_name=V-2)

**W191**  
**South**  
**1/2 - 1 Mile**  
**Lower**

**CA WELLS CAEDF0000062709**

Well ID: T0603700886-GW-1 Well Type: MONITORING  
Source: EDF Other Name: GW-1  
GAMA PFAS Testing: Not Reported  
Groundwater Quality Data: [https://gamagroundwater.waterboards.ca.gov/gama/gamamap/public/GamaDataDisplay.asp?dataset=EDF&samp\\_date=&global\\_id=T0603700886&assigned\\_name=GW-1&store\\_num=](https://gamagroundwater.waterboards.ca.gov/gama/gamamap/public/GamaDataDisplay.asp?dataset=EDF&samp_date=&global_id=T0603700886&assigned_name=GW-1&store_num=)  
GeoTracker Data: [https://geotracker.waterboards.ca.gov/profile\\_report.asp?cmd=MWEDFResults&global\\_id=T0603700886&assigned\\_name=GW-1](https://geotracker.waterboards.ca.gov/profile_report.asp?cmd=MWEDFResults&global_id=T0603700886&assigned_name=GW-1)

**V192**  
**East**  
**1/2 - 1 Mile**  
**Higher**

**CA WELLS CAEDF0000131262**

Well ID: T0603799318-MW12 Well Type: MONITORING  
Source: EDF Other Name: MW12  
GAMA PFAS Testing: Not Reported  
Groundwater Quality Data: [https://gamagroundwater.waterboards.ca.gov/gama/gamamap/public/GamaDataDisplay.asp?dataset=EDF&samp\\_date=&global\\_id=T0603799318&assigned\\_name=MW12&store\\_num=](https://gamagroundwater.waterboards.ca.gov/gama/gamamap/public/GamaDataDisplay.asp?dataset=EDF&samp_date=&global_id=T0603799318&assigned_name=MW12&store_num=)  
GeoTracker Data: [https://geotracker.waterboards.ca.gov/profile\\_report.asp?cmd=MWEDFResults&global\\_id=T0603799318&assigned\\_name=MW12](https://geotracker.waterboards.ca.gov/profile_report.asp?cmd=MWEDFResults&global_id=T0603799318&assigned_name=MW12)

**Y193**  
**ESE**  
**1/2 - 1 Mile**  
**Lower**

**CA WELLS CAEDF0000128453**

Well ID: T0603700940-MW-2 Well Type: MONITORING  
Source: EDF Other Name: MW-2  
GAMA PFAS Testing: Not Reported  
Groundwater Quality Data: [https://gamagroundwater.waterboards.ca.gov/gama/gamamap/public/GamaDataDisplay.asp?dataset=EDF&samp\\_date=&global\\_id=T0603700940&assigned\\_name=MW-2&store\\_num=](https://gamagroundwater.waterboards.ca.gov/gama/gamamap/public/GamaDataDisplay.asp?dataset=EDF&samp_date=&global_id=T0603700940&assigned_name=MW-2&store_num=)  
GeoTracker Data: [https://geotracker.waterboards.ca.gov/profile\\_report.asp?cmd=MWEDFResults&global\\_id=T0603700940&assigned\\_name=MW-2](https://geotracker.waterboards.ca.gov/profile_report.asp?cmd=MWEDFResults&global_id=T0603700940&assigned_name=MW-2)

## GEOCHECK® - PHYSICAL SETTING SOURCE MAP FINDINGS

Map ID  
Direction  
Distance  
Elevation

Database EDR ID Number

**Y194**  
**ESE**  
**1/2 - 1 Mile**  
**Lower**

**CA WELLS CAEDF0000064333**

Well ID: T0603700940-MW-1 Well Type: MONITORING  
Source: EDF Other Name: MW-1  
GAMA PFAS Testing: Not Reported  
Groundwater Quality Data: [https://gamagroundwater.waterboards.ca.gov/gama/gamamap/public/GamaDataDisplay.asp?dataset=EDF&samp\\_date=&global\\_id=T0603700940&assigned\\_name=MW-1&store\\_num=](https://gamagroundwater.waterboards.ca.gov/gama/gamamap/public/GamaDataDisplay.asp?dataset=EDF&samp_date=&global_id=T0603700940&assigned_name=MW-1&store_num=)  
GeoTracker Data: [https://geotracker.waterboards.ca.gov/profile\\_report.asp?cmd=MWEDFResults&global\\_id=T0603700940&assigned\\_name=MW-1](https://geotracker.waterboards.ca.gov/profile_report.asp?cmd=MWEDFResults&global_id=T0603700940&assigned_name=MW-1)

**Z195**  
**East**  
**1/2 - 1 Mile**  
**Higher**

**CA WELLS CAEDF0000066318**

Well ID: T0603799318-MW04 Well Type: MONITORING  
Source: EDF Other Name: MW04  
GAMA PFAS Testing: Not Reported  
Groundwater Quality Data: [https://gamagroundwater.waterboards.ca.gov/gama/gamamap/public/GamaDataDisplay.asp?dataset=EDF&samp\\_date=&global\\_id=T0603799318&assigned\\_name=MW04&store\\_num=](https://gamagroundwater.waterboards.ca.gov/gama/gamamap/public/GamaDataDisplay.asp?dataset=EDF&samp_date=&global_id=T0603799318&assigned_name=MW04&store_num=)  
GeoTracker Data: [https://geotracker.waterboards.ca.gov/profile\\_report.asp?cmd=MWEDFResults&global\\_id=T0603799318&assigned\\_name=MW04](https://geotracker.waterboards.ca.gov/profile_report.asp?cmd=MWEDFResults&global_id=T0603799318&assigned_name=MW04)

**W196**  
**South**  
**1/2 - 1 Mile**  
**Lower**

**CA WELLS CAEDF0000055285**

Well ID: T0603700886-GW-3 Well Type: MONITORING  
Source: EDF Other Name: GW-3  
GAMA PFAS Testing: Not Reported  
Groundwater Quality Data: [https://gamagroundwater.waterboards.ca.gov/gama/gamamap/public/GamaDataDisplay.asp?dataset=EDF&samp\\_date=&global\\_id=T0603700886&assigned\\_name=GW-3&store\\_num=](https://gamagroundwater.waterboards.ca.gov/gama/gamamap/public/GamaDataDisplay.asp?dataset=EDF&samp_date=&global_id=T0603700886&assigned_name=GW-3&store_num=)  
GeoTracker Data: [https://geotracker.waterboards.ca.gov/profile\\_report.asp?cmd=MWEDFResults&global\\_id=T0603700886&assigned\\_name=GW-3](https://geotracker.waterboards.ca.gov/profile_report.asp?cmd=MWEDFResults&global_id=T0603700886&assigned_name=GW-3)

**Y197**  
**ESE**  
**1/2 - 1 Mile**  
**Lower**

**CA WELLS CAEDF0000068097**

Well ID: T0603700940-MW-3 Well Type: MONITORING  
Source: EDF Other Name: MW-3  
GAMA PFAS Testing: Not Reported  
Groundwater Quality Data: [https://gamagroundwater.waterboards.ca.gov/gama/gamamap/public/GamaDataDisplay.asp?dataset=EDF&samp\\_date=&global\\_id=T0603700940&assigned\\_name=MW-3&store\\_num=](https://gamagroundwater.waterboards.ca.gov/gama/gamamap/public/GamaDataDisplay.asp?dataset=EDF&samp_date=&global_id=T0603700940&assigned_name=MW-3&store_num=)  
GeoTracker Data: [https://geotracker.waterboards.ca.gov/profile\\_report.asp?cmd=MWEDFResults&global\\_id=T0603700940&assigned\\_name=MW-3](https://geotracker.waterboards.ca.gov/profile_report.asp?cmd=MWEDFResults&global_id=T0603700940&assigned_name=MW-3)



## GEOCHECK® - PHYSICAL SETTING SOURCE MAP FINDINGS

Map ID  
Direction  
Distance  
Elevation

Database EDR ID Number

**AA198**  
**ENE**  
**1/2 - 1 Mile**  
**Higher**

**CA WELLS CAEDF0000092639**

Well ID: SL0603766574-W-7A Well Type: MONITORING  
Source: EDF Other Name: W-7A  
GAMA PFAS Testing: Not Reported  
Groundwater Quality Data: [https://gamagroundwater.waterboards.ca.gov/gama/gamamap/public/GamaDataDisplay.asp?dataset=EDF&samp\\_date=&global\\_id=SL0603766574&assigned\\_name=W-7A&store\\_num=](https://gamagroundwater.waterboards.ca.gov/gama/gamamap/public/GamaDataDisplay.asp?dataset=EDF&samp_date=&global_id=SL0603766574&assigned_name=W-7A&store_num=)  
GeoTracker Data: [https://geotracker.waterboards.ca.gov/profile\\_report.asp?cmd=MWEDFResults&global\\_id=SL0603766574&assigned\\_name=W-7A](https://geotracker.waterboards.ca.gov/profile_report.asp?cmd=MWEDFResults&global_id=SL0603766574&assigned_name=W-7A)

**AA199**  
**ENE**  
**1/2 - 1 Mile**  
**Higher**

**CA WELLS CAEDF0000031695**

Well ID: SL0603766574-W-7B Well Type: MONITORING  
Source: EDF Other Name: W-7B  
GAMA PFAS Testing: Not Reported  
Groundwater Quality Data: [https://gamagroundwater.waterboards.ca.gov/gama/gamamap/public/GamaDataDisplay.asp?dataset=EDF&samp\\_date=&global\\_id=SL0603766574&assigned\\_name=W-7B&store\\_num=](https://gamagroundwater.waterboards.ca.gov/gama/gamamap/public/GamaDataDisplay.asp?dataset=EDF&samp_date=&global_id=SL0603766574&assigned_name=W-7B&store_num=)  
GeoTracker Data: [https://geotracker.waterboards.ca.gov/profile\\_report.asp?cmd=MWEDFResults&global\\_id=SL0603766574&assigned\\_name=W-7B](https://geotracker.waterboards.ca.gov/profile_report.asp?cmd=MWEDFResults&global_id=SL0603766574&assigned_name=W-7B)

**Z200**  
**East**  
**1/2 - 1 Mile**  
**Higher**

**CA WELLS CAEDF0000106456**

Well ID: T0603799318-MW06 Well Type: MONITORING  
Source: EDF Other Name: MW06  
GAMA PFAS Testing: Not Reported  
Groundwater Quality Data: [https://gamagroundwater.waterboards.ca.gov/gama/gamamap/public/GamaDataDisplay.asp?dataset=EDF&samp\\_date=&global\\_id=T0603799318&assigned\\_name=MW06&store\\_num=](https://gamagroundwater.waterboards.ca.gov/gama/gamamap/public/GamaDataDisplay.asp?dataset=EDF&samp_date=&global_id=T0603799318&assigned_name=MW06&store_num=)  
GeoTracker Data: [https://geotracker.waterboards.ca.gov/profile\\_report.asp?cmd=MWEDFResults&global\\_id=T0603799318&assigned\\_name=MW06](https://geotracker.waterboards.ca.gov/profile_report.asp?cmd=MWEDFResults&global_id=T0603799318&assigned_name=MW06)

**Z201**  
**East**  
**1/2 - 1 Mile**  
**Higher**

**CA WELLS CAEDF0000059765**

Well ID: T0603799318-MW01 Well Type: MONITORING  
Source: EDF Other Name: MW01  
GAMA PFAS Testing: Not Reported  
Groundwater Quality Data: [https://gamagroundwater.waterboards.ca.gov/gama/gamamap/public/GamaDataDisplay.asp?dataset=EDF&samp\\_date=&global\\_id=T0603799318&assigned\\_name=MW01&store\\_num=](https://gamagroundwater.waterboards.ca.gov/gama/gamamap/public/GamaDataDisplay.asp?dataset=EDF&samp_date=&global_id=T0603799318&assigned_name=MW01&store_num=)  
GeoTracker Data: [https://geotracker.waterboards.ca.gov/profile\\_report.asp?cmd=MWEDFResults&global\\_id=T0603799318&assigned\\_name=MW01](https://geotracker.waterboards.ca.gov/profile_report.asp?cmd=MWEDFResults&global_id=T0603799318&assigned_name=MW01)

## GEOCHECK® - PHYSICAL SETTING SOURCE MAP FINDINGS

Map ID  
Direction  
Distance  
Elevation

Database EDR ID Number

**Y202**  
**ESE**  
**1/2 - 1 Mile**  
**Lower**

**CA WELLS CAEDF0000077808**

Well ID: T0603700940-MW-4 Well Type: MONITORING  
Source: EDF Other Name: MW-4  
GAMA PFAS Testing: Not Reported  
Groundwater Quality Data: [https://gamagroundwater.waterboards.ca.gov/gama/gamamap/public/GamaDataDisplay.asp?dataset=EDF&samp\\_date=&global\\_id=T0603700940&assigned\\_name=MW-4&store\\_num=](https://gamagroundwater.waterboards.ca.gov/gama/gamamap/public/GamaDataDisplay.asp?dataset=EDF&samp_date=&global_id=T0603700940&assigned_name=MW-4&store_num=)  
GeoTracker Data: [https://geotracker.waterboards.ca.gov/profile\\_report.asp?cmd=MWEDFResults&global\\_id=T0603700940&assigned\\_name=MW-4](https://geotracker.waterboards.ca.gov/profile_report.asp?cmd=MWEDFResults&global_id=T0603700940&assigned_name=MW-4)

**W203**  
**South**  
**1/2 - 1 Mile**  
**Lower**

**CA WELLS CAEDF0000101967**

Well ID: T0603700886-MW-8 Well Type: MONITORING  
Source: EDF Other Name: MW-8  
GAMA PFAS Testing: Not Reported  
Groundwater Quality Data: [https://gamagroundwater.waterboards.ca.gov/gama/gamamap/public/GamaDataDisplay.asp?dataset=EDF&samp\\_date=&global\\_id=T0603700886&assigned\\_name=MW-8&store\\_num=](https://gamagroundwater.waterboards.ca.gov/gama/gamamap/public/GamaDataDisplay.asp?dataset=EDF&samp_date=&global_id=T0603700886&assigned_name=MW-8&store_num=)  
GeoTracker Data: [https://geotracker.waterboards.ca.gov/profile\\_report.asp?cmd=MWEDFResults&global\\_id=T0603700886&assigned\\_name=MW-8](https://geotracker.waterboards.ca.gov/profile_report.asp?cmd=MWEDFResults&global_id=T0603700886&assigned_name=MW-8)

**Z204**  
**East**  
**1/2 - 1 Mile**  
**Higher**

**CA WELLS CAEDF0000067290**

Well ID: T0603799318-MW03 Well Type: MONITORING  
Source: EDF Other Name: MW03  
GAMA PFAS Testing: Not Reported  
Groundwater Quality Data: [https://gamagroundwater.waterboards.ca.gov/gama/gamamap/public/GamaDataDisplay.asp?dataset=EDF&samp\\_date=&global\\_id=T0603799318&assigned\\_name=MW03&store\\_num=](https://gamagroundwater.waterboards.ca.gov/gama/gamamap/public/GamaDataDisplay.asp?dataset=EDF&samp_date=&global_id=T0603799318&assigned_name=MW03&store_num=)  
GeoTracker Data: [https://geotracker.waterboards.ca.gov/profile\\_report.asp?cmd=MWEDFResults&global\\_id=T0603799318&assigned\\_name=MW03](https://geotracker.waterboards.ca.gov/profile_report.asp?cmd=MWEDFResults&global_id=T0603799318&assigned_name=MW03)

**Z205**  
**East**  
**1/2 - 1 Mile**  
**Higher**

**CA WELLS CAEDF0000022170**

Well ID: T0603799318-MW07 Well Type: MONITORING  
Source: EDF Other Name: MW07  
GAMA PFAS Testing: Not Reported  
Groundwater Quality Data: [https://gamagroundwater.waterboards.ca.gov/gama/gamamap/public/GamaDataDisplay.asp?dataset=EDF&samp\\_date=&global\\_id=T0603799318&assigned\\_name=MW07&store\\_num=](https://gamagroundwater.waterboards.ca.gov/gama/gamamap/public/GamaDataDisplay.asp?dataset=EDF&samp_date=&global_id=T0603799318&assigned_name=MW07&store_num=)  
GeoTracker Data: [https://geotracker.waterboards.ca.gov/profile\\_report.asp?cmd=MWEDFResults&global\\_id=T0603799318&assigned\\_name=MW07](https://geotracker.waterboards.ca.gov/profile_report.asp?cmd=MWEDFResults&global_id=T0603799318&assigned_name=MW07)

## GEOCHECK® - PHYSICAL SETTING SOURCE MAP FINDINGS

Map ID  
Direction  
Distance  
Elevation

Database EDR ID Number

**X206**  
**East**  
**1/2 - 1 Mile**  
**Higher**

**CA WELLS CAEDF0000135182**

Well ID: T0603799647-MW-1 Well Type: MONITORING  
Source: EDF Other Name: MW-1  
GAMA PFAS Testing: Not Reported  
Groundwater Quality Data: [https://gamagroundwater.waterboards.ca.gov/gama/gamamap/public/GamaDataDisplay.asp?dataset=EDF&samp\\_date=&global\\_id=T0603799647&assigned\\_name=MW-1&store\\_num=](https://gamagroundwater.waterboards.ca.gov/gama/gamamap/public/GamaDataDisplay.asp?dataset=EDF&samp_date=&global_id=T0603799647&assigned_name=MW-1&store_num=)  
GeoTracker Data: [https://geotracker.waterboards.ca.gov/profile\\_report.asp?cmd=MWEDFResults&global\\_id=T0603799647&assigned\\_name=MW-1](https://geotracker.waterboards.ca.gov/profile_report.asp?cmd=MWEDFResults&global_id=T0603799647&assigned_name=MW-1)

**Z207**  
**East**  
**1/2 - 1 Mile**  
**Higher**

**CA WELLS CAEDF0000141923**

Well ID: T0603799318-MW02 Well Type: MONITORING  
Source: EDF Other Name: MW02  
GAMA PFAS Testing: Not Reported  
Groundwater Quality Data: [https://gamagroundwater.waterboards.ca.gov/gama/gamamap/public/GamaDataDisplay.asp?dataset=EDF&samp\\_date=&global\\_id=T0603799318&assigned\\_name=MW02&store\\_num=](https://gamagroundwater.waterboards.ca.gov/gama/gamamap/public/GamaDataDisplay.asp?dataset=EDF&samp_date=&global_id=T0603799318&assigned_name=MW02&store_num=)  
GeoTracker Data: [https://geotracker.waterboards.ca.gov/profile\\_report.asp?cmd=MWEDFResults&global\\_id=T0603799318&assigned\\_name=MW02](https://geotracker.waterboards.ca.gov/profile_report.asp?cmd=MWEDFResults&global_id=T0603799318&assigned_name=MW02)

**W208**  
**South**  
**1/2 - 1 Mile**  
**Lower**

**CA WELLS CAEDF0000119332**

Well ID: T0603700886-MW-11 Well Type: MONITORING  
Source: EDF Other Name: MW-11  
GAMA PFAS Testing: Not Reported  
Groundwater Quality Data: [https://gamagroundwater.waterboards.ca.gov/gama/gamamap/public/GamaDataDisplay.asp?dataset=EDF&samp\\_date=&global\\_id=T0603700886&assigned\\_name=MW-11&store\\_num=](https://gamagroundwater.waterboards.ca.gov/gama/gamamap/public/GamaDataDisplay.asp?dataset=EDF&samp_date=&global_id=T0603700886&assigned_name=MW-11&store_num=)  
GeoTracker Data: [https://geotracker.waterboards.ca.gov/profile\\_report.asp?cmd=MWEDFResults&global\\_id=T0603700886&assigned\\_name=MW-11](https://geotracker.waterboards.ca.gov/profile_report.asp?cmd=MWEDFResults&global_id=T0603700886&assigned_name=MW-11)

**Y209**  
**ESE**  
**1/2 - 1 Mile**  
**Lower**

**CA WELLS CAEDF0000134546**

Well ID: T0603700940-MW-5 Well Type: MONITORING  
Source: EDF Other Name: MW-5  
GAMA PFAS Testing: Not Reported  
Groundwater Quality Data: [https://gamagroundwater.waterboards.ca.gov/gama/gamamap/public/GamaDataDisplay.asp?dataset=EDF&samp\\_date=&global\\_id=T0603700940&assigned\\_name=MW-5&store\\_num=](https://gamagroundwater.waterboards.ca.gov/gama/gamamap/public/GamaDataDisplay.asp?dataset=EDF&samp_date=&global_id=T0603700940&assigned_name=MW-5&store_num=)  
GeoTracker Data: [https://geotracker.waterboards.ca.gov/profile\\_report.asp?cmd=MWEDFResults&global\\_id=T0603700940&assigned\\_name=MW-5](https://geotracker.waterboards.ca.gov/profile_report.asp?cmd=MWEDFResults&global_id=T0603700940&assigned_name=MW-5)

## GEOCHECK® - PHYSICAL SETTING SOURCE MAP FINDINGS

Map ID  
Direction  
Distance  
Elevation

Database EDR ID Number

**X210**  
**East**  
**1/2 - 1 Mile**  
**Higher**

**CA WELLS CAEDF0000132296**

Well ID: T0603799647-MW-12 Well Type: MONITORING  
Source: EDF Other Name: MW-12  
GAMA PFAS Testing: Not Reported  
Groundwater Quality Data: [https://gamagroundwater.waterboards.ca.gov/gama/gamamap/public/GamaDataDisplay.asp?dataset=EDF&samp\\_date=&global\\_id=T0603799647&assigned\\_name=MW-12&store\\_num=](https://gamagroundwater.waterboards.ca.gov/gama/gamamap/public/GamaDataDisplay.asp?dataset=EDF&samp_date=&global_id=T0603799647&assigned_name=MW-12&store_num=)  
GeoTracker Data: [https://geotracker.waterboards.ca.gov/profile\\_report.asp?cmd=MWEDFResults&global\\_id=T0603799647&assigned\\_name=MW-12](https://geotracker.waterboards.ca.gov/profile_report.asp?cmd=MWEDFResults&global_id=T0603799647&assigned_name=MW-12)

**X211**  
**East**  
**1/2 - 1 Mile**  
**Higher**

**CA WELLS CAEDF0000127550**

Well ID: T0603799647-MW-8 Well Type: MONITORING  
Source: EDF Other Name: MW-8  
GAMA PFAS Testing: Not Reported  
Groundwater Quality Data: [https://gamagroundwater.waterboards.ca.gov/gama/gamamap/public/GamaDataDisplay.asp?dataset=EDF&samp\\_date=&global\\_id=T0603799647&assigned\\_name=MW-8&store\\_num=](https://gamagroundwater.waterboards.ca.gov/gama/gamamap/public/GamaDataDisplay.asp?dataset=EDF&samp_date=&global_id=T0603799647&assigned_name=MW-8&store_num=)  
GeoTracker Data: [https://geotracker.waterboards.ca.gov/profile\\_report.asp?cmd=MWEDFResults&global\\_id=T0603799647&assigned\\_name=MW-8](https://geotracker.waterboards.ca.gov/profile_report.asp?cmd=MWEDFResults&global_id=T0603799647&assigned_name=MW-8)

**Y212**  
**ESE**  
**1/2 - 1 Mile**  
**Lower**

**CA WELLS CAEDF0000050698**

Well ID: T0603700940-MW-8 Well Type: MONITORING  
Source: EDF Other Name: MW-8  
GAMA PFAS Testing: Not Reported  
Groundwater Quality Data: [https://gamagroundwater.waterboards.ca.gov/gama/gamamap/public/GamaDataDisplay.asp?dataset=EDF&samp\\_date=&global\\_id=T0603700940&assigned\\_name=MW-8&store\\_num=](https://gamagroundwater.waterboards.ca.gov/gama/gamamap/public/GamaDataDisplay.asp?dataset=EDF&samp_date=&global_id=T0603700940&assigned_name=MW-8&store_num=)  
GeoTracker Data: [https://geotracker.waterboards.ca.gov/profile\\_report.asp?cmd=MWEDFResults&global\\_id=T0603700940&assigned\\_name=MW-8](https://geotracker.waterboards.ca.gov/profile_report.asp?cmd=MWEDFResults&global_id=T0603700940&assigned_name=MW-8)

**X213**  
**East**  
**1/2 - 1 Mile**  
**Higher**

**CA WELLS CAEDF0000042044**

Well ID: T0603799647-MW-3 Well Type: MONITORING  
Source: EDF Other Name: MW-3  
GAMA PFAS Testing: Not Reported  
Groundwater Quality Data: [https://gamagroundwater.waterboards.ca.gov/gama/gamamap/public/GamaDataDisplay.asp?dataset=EDF&samp\\_date=&global\\_id=T0603799647&assigned\\_name=MW-3&store\\_num=](https://gamagroundwater.waterboards.ca.gov/gama/gamamap/public/GamaDataDisplay.asp?dataset=EDF&samp_date=&global_id=T0603799647&assigned_name=MW-3&store_num=)  
GeoTracker Data: [https://geotracker.waterboards.ca.gov/profile\\_report.asp?cmd=MWEDFResults&global\\_id=T0603799647&assigned\\_name=MW-3](https://geotracker.waterboards.ca.gov/profile_report.asp?cmd=MWEDFResults&global_id=T0603799647&assigned_name=MW-3)

## GEOCHECK® - PHYSICAL SETTING SOURCE MAP FINDINGS

Map ID  
Direction  
Distance  
Elevation

Database EDR ID Number

**W214**  
**South**  
**1/2 - 1 Mile**  
**Lower**

**CA WELLS CAEDF0000109834**

Well ID: T0603700886-GW-7 Well Type: MONITORING  
Source: EDF Other Name: GW-7  
GAMA PFAS Testing: Not Reported  
Groundwater Quality Data: [https://gamagroundwater.waterboards.ca.gov/gama/gamamap/public/GamaDataDisplay.asp?dataset=EDF&samp\\_date=&global\\_id=T0603700886&assigned\\_name=GW-7&store\\_num=](https://gamagroundwater.waterboards.ca.gov/gama/gamamap/public/GamaDataDisplay.asp?dataset=EDF&samp_date=&global_id=T0603700886&assigned_name=GW-7&store_num=)  
GeoTracker Data: [https://geotracker.waterboards.ca.gov/profile\\_report.asp?cmd=MWEDFResults&global\\_id=T0603700886&assigned\\_name=GW-7](https://geotracker.waterboards.ca.gov/profile_report.asp?cmd=MWEDFResults&global_id=T0603700886&assigned_name=GW-7)

**X215**  
**East**  
**1/2 - 1 Mile**  
**Higher**

**CA WELLS CAEDF0000083444**

Well ID: T0603799647-MW-4 Well Type: MONITORING  
Source: EDF Other Name: MW-4  
GAMA PFAS Testing: Not Reported  
Groundwater Quality Data: [https://gamagroundwater.waterboards.ca.gov/gama/gamamap/public/GamaDataDisplay.asp?dataset=EDF&samp\\_date=&global\\_id=T0603799647&assigned\\_name=MW-4&store\\_num=](https://gamagroundwater.waterboards.ca.gov/gama/gamamap/public/GamaDataDisplay.asp?dataset=EDF&samp_date=&global_id=T0603799647&assigned_name=MW-4&store_num=)  
GeoTracker Data: [https://geotracker.waterboards.ca.gov/profile\\_report.asp?cmd=MWEDFResults&global\\_id=T0603799647&assigned\\_name=MW-4](https://geotracker.waterboards.ca.gov/profile_report.asp?cmd=MWEDFResults&global_id=T0603799647&assigned_name=MW-4)

**X216**  
**East**  
**1/2 - 1 Mile**  
**Higher**

**CA WELLS CAEDF0000097824**

Well ID: T0603799647-MW-2 Well Type: MONITORING  
Source: EDF Other Name: MW-2  
GAMA PFAS Testing: Not Reported  
Groundwater Quality Data: [https://gamagroundwater.waterboards.ca.gov/gama/gamamap/public/GamaDataDisplay.asp?dataset=EDF&samp\\_date=&global\\_id=T0603799647&assigned\\_name=MW-2&store\\_num=](https://gamagroundwater.waterboards.ca.gov/gama/gamamap/public/GamaDataDisplay.asp?dataset=EDF&samp_date=&global_id=T0603799647&assigned_name=MW-2&store_num=)  
GeoTracker Data: [https://geotracker.waterboards.ca.gov/profile\\_report.asp?cmd=MWEDFResults&global\\_id=T0603799647&assigned\\_name=MW-2](https://geotracker.waterboards.ca.gov/profile_report.asp?cmd=MWEDFResults&global_id=T0603799647&assigned_name=MW-2)

**AA217**  
**ENE**  
**1/2 - 1 Mile**  
**Higher**

**CA WELLS CAEDF0000008515**

Well ID: SL0603766574-MW-2 Well Type: MONITORING  
Source: EDF Other Name: MW-2  
GAMA PFAS Testing: Not Reported  
Groundwater Quality Data: [https://gamagroundwater.waterboards.ca.gov/gama/gamamap/public/GamaDataDisplay.asp?dataset=EDF&samp\\_date=&global\\_id=SL0603766574&assigned\\_name=MW-2&store\\_num=](https://gamagroundwater.waterboards.ca.gov/gama/gamamap/public/GamaDataDisplay.asp?dataset=EDF&samp_date=&global_id=SL0603766574&assigned_name=MW-2&store_num=)  
GeoTracker Data: [https://geotracker.waterboards.ca.gov/profile\\_report.asp?cmd=MWEDFResults&global\\_id=SL0603766574&assigned\\_name=MW-2](https://geotracker.waterboards.ca.gov/profile_report.asp?cmd=MWEDFResults&global_id=SL0603766574&assigned_name=MW-2)

## GEOCHECK® - PHYSICAL SETTING SOURCE MAP FINDINGS

Map ID  
Direction  
Distance  
Elevation

Database EDR ID Number

**AA218**  
**ENE**  
**1/2 - 1 Mile**  
**Higher**

**CA WELLS CAEDF0000004815**

Well ID: SL0603766574-MW2 Well Type: MONITORING  
Source: EDF Other Name: MW2  
GAMA PFAS Testing: Not Reported  
Groundwater Quality Data: [https://gamagroundwater.waterboards.ca.gov/gama/gamamap/public/GamaDataDisplay.asp?dataset=EDF&samp\\_date=&global\\_id=SL0603766574&assigned\\_name=MW2&store\\_num=](https://gamagroundwater.waterboards.ca.gov/gama/gamamap/public/GamaDataDisplay.asp?dataset=EDF&samp_date=&global_id=SL0603766574&assigned_name=MW2&store_num=)  
GeoTracker Data: [https://geotracker.waterboards.ca.gov/profile\\_report.asp?cmd=MWEDFResults&global\\_id=SL0603766574&assigned\\_name=MW2](https://geotracker.waterboards.ca.gov/profile_report.asp?cmd=MWEDFResults&global_id=SL0603766574&assigned_name=MW2)

**AA219**  
**ENE**  
**1/2 - 1 Mile**  
**Higher**

**CA WELLS CAEDF0000075563**

Well ID: SL0603734628-MW2 Well Type: MONITORING  
Source: EDF Other Name: MW2  
GAMA PFAS Testing: Not Reported  
Groundwater Quality Data: [https://gamagroundwater.waterboards.ca.gov/gama/gamamap/public/GamaDataDisplay.asp?dataset=EDF&samp\\_date=&global\\_id=SL0603734628&assigned\\_name=MW2&store\\_num=](https://gamagroundwater.waterboards.ca.gov/gama/gamamap/public/GamaDataDisplay.asp?dataset=EDF&samp_date=&global_id=SL0603734628&assigned_name=MW2&store_num=)  
GeoTracker Data: [https://geotracker.waterboards.ca.gov/profile\\_report.asp?cmd=MWEDFResults&global\\_id=SL0603734628&assigned\\_name=MW2](https://geotracker.waterboards.ca.gov/profile_report.asp?cmd=MWEDFResults&global_id=SL0603734628&assigned_name=MW2)

**W220**  
**South**  
**1/2 - 1 Mile**  
**Lower**

**CA WELLS CAEDF0000099514**

Well ID: T0603700886-GW-6 Well Type: MONITORING  
Source: EDF Other Name: GW-6  
GAMA PFAS Testing: Not Reported  
Groundwater Quality Data: [https://gamagroundwater.waterboards.ca.gov/gama/gamamap/public/GamaDataDisplay.asp?dataset=EDF&samp\\_date=&global\\_id=T0603700886&assigned\\_name=GW-6&store\\_num=](https://gamagroundwater.waterboards.ca.gov/gama/gamamap/public/GamaDataDisplay.asp?dataset=EDF&samp_date=&global_id=T0603700886&assigned_name=GW-6&store_num=)  
GeoTracker Data: [https://geotracker.waterboards.ca.gov/profile\\_report.asp?cmd=MWEDFResults&global\\_id=T0603700886&assigned\\_name=GW-6](https://geotracker.waterboards.ca.gov/profile_report.asp?cmd=MWEDFResults&global_id=T0603700886&assigned_name=GW-6)

**X221**  
**East**  
**1/2 - 1 Mile**  
**Higher**

**CA WELLS CAEDF0000041262**

Well ID: T0603799647-MW-7 Well Type: MONITORING  
Source: EDF Other Name: MW-7  
GAMA PFAS Testing: Not Reported  
Groundwater Quality Data: [https://gamagroundwater.waterboards.ca.gov/gama/gamamap/public/GamaDataDisplay.asp?dataset=EDF&samp\\_date=&global\\_id=T0603799647&assigned\\_name=MW-7&store\\_num=](https://gamagroundwater.waterboards.ca.gov/gama/gamamap/public/GamaDataDisplay.asp?dataset=EDF&samp_date=&global_id=T0603799647&assigned_name=MW-7&store_num=)  
GeoTracker Data: [https://geotracker.waterboards.ca.gov/profile\\_report.asp?cmd=MWEDFResults&global\\_id=T0603799647&assigned\\_name=MW-7](https://geotracker.waterboards.ca.gov/profile_report.asp?cmd=MWEDFResults&global_id=T0603799647&assigned_name=MW-7)

## GEOCHECK® - PHYSICAL SETTING SOURCE MAP FINDINGS

Map ID  
Direction  
Distance  
Elevation

Database EDR ID Number

**AA222**  
**ENE**  
**1/2 - 1 Mile**  
**Higher**

**CA WELLS CAEDF0000067470**

Well ID: SL0603766574-W-17 Well Type: MONITORING  
Source: EDF Other Name: W-17  
GAMA PFAS Testing: Not Reported  
Groundwater Quality Data: [https://gamagroundwater.waterboards.ca.gov/gama/gamamap/public/GamaDataDisplay.asp?dataset=EDF&samp\\_date=&global\\_id=SL0603766574&assigned\\_name=W-17&store\\_num=](https://gamagroundwater.waterboards.ca.gov/gama/gamamap/public/GamaDataDisplay.asp?dataset=EDF&samp_date=&global_id=SL0603766574&assigned_name=W-17&store_num=)  
GeoTracker Data: [https://geotracker.waterboards.ca.gov/profile\\_report.asp?cmd=MWEDFResults&global\\_id=SL0603766574&assigned\\_name=W-17](https://geotracker.waterboards.ca.gov/profile_report.asp?cmd=MWEDFResults&global_id=SL0603766574&assigned_name=W-17)

**AA223**  
**ENE**  
**1/2 - 1 Mile**  
**Higher**

**CA WELLS CAEDF0000111823**

Well ID: SL0603766574-W-16A Well Type: MONITORING  
Source: EDF Other Name: W-16A  
GAMA PFAS Testing: Not Reported  
Groundwater Quality Data: [https://gamagroundwater.waterboards.ca.gov/gama/gamamap/public/GamaDataDisplay.asp?dataset=EDF&samp\\_date=&global\\_id=SL0603766574&assigned\\_name=W-16A&store\\_num=](https://gamagroundwater.waterboards.ca.gov/gama/gamamap/public/GamaDataDisplay.asp?dataset=EDF&samp_date=&global_id=SL0603766574&assigned_name=W-16A&store_num=)  
GeoTracker Data: [https://geotracker.waterboards.ca.gov/profile\\_report.asp?cmd=MWEDFResults&global\\_id=SL0603766574&assigned\\_name=W-16A](https://geotracker.waterboards.ca.gov/profile_report.asp?cmd=MWEDFResults&global_id=SL0603766574&assigned_name=W-16A)

**AA224**  
**ENE**  
**1/2 - 1 Mile**  
**Higher**

**CA WELLS CAEDF0000112109**

Well ID: SL0603766574-W-16B Well Type: MONITORING  
Source: EDF Other Name: W-16B  
GAMA PFAS Testing: Not Reported  
Groundwater Quality Data: [https://gamagroundwater.waterboards.ca.gov/gama/gamamap/public/GamaDataDisplay.asp?dataset=EDF&samp\\_date=&global\\_id=SL0603766574&assigned\\_name=W-16B&store\\_num=](https://gamagroundwater.waterboards.ca.gov/gama/gamamap/public/GamaDataDisplay.asp?dataset=EDF&samp_date=&global_id=SL0603766574&assigned_name=W-16B&store_num=)  
GeoTracker Data: [https://geotracker.waterboards.ca.gov/profile\\_report.asp?cmd=MWEDFResults&global\\_id=SL0603766574&assigned\\_name=W-16B](https://geotracker.waterboards.ca.gov/profile_report.asp?cmd=MWEDFResults&global_id=SL0603766574&assigned_name=W-16B)

**1G**  
**East**  
**1/2 - 1 Mile**  
**Lower**

Site ID: 900380061  
Groundwater Flow: SW  
Shallow Water Depth: 18  
Deep Water Depth: 30  
Average Water Depth: Not Reported  
Date: 09/30/1996

**AQUIFLOW 70516**

## GEOCHECK® - PHYSICAL SETTING SOURCE MAP FINDINGS

Map ID  
Direction  
Distance

Database EDR ID Number

**1**  
**WSW**  
**0 - 1/8 Mile**

**OIL\_GAS CAOG14000005848**

API #: 0403706343  
Well Status: Plugged  
Lease Name: Vista Corehole  
Area Name: Any Area  
Confidential Well: N  
Spud Date: Not Reported

Well #: 1  
Well Type: Core Hole  
Field Name: Any Field  
GIS Source: hud  
Directionally Drilled: N

**A2**  
**SSE**  
**1/4 - 1/2 Mile**

**OIL\_GAS CAOG14000005879**

API #: 0403720015  
Well Status: Plugged  
Lease Name: Los Angeles City Fee Corehole  
Field Name: Any Field  
GIS Source: hud  
Directionally Drilled: Y

Well #: 1  
Well Type: Core Hole  
Area Name: Any Area  
Confidential Well: N  
Spud Date: Not Reported

**A3**  
**SSE**  
**1/4 - 1/2 Mile**

**OIL\_GAS CAOG14000005885**

API #: 0403720114  
Well Status: Plugged  
Lease Name: Los Angeles City Fee Corehole  
Field Name: Any Field  
GIS Source: hud  
Directionally Drilled: Y

Well #: 2  
Well Type: Core Hole  
Area Name: Any Area  
Confidential Well: N  
Spud Date: Not Reported

**B4**  
**SSE**  
**1/2 - 1 Mile**

**OIL\_GAS CAOG14000205655**

API #: 0403715122  
Well Status: Plugged  
Lease Name: Lease by Rancho La Brea Oil co.  
Field Name: Salt Lake  
GIS Source: hud  
Directionally Drilled: N

Well #: 64  
Well Type: Oil & Gas  
Area Name: Any Area  
Confidential Well: N  
Spud Date: Not Reported



## GEOCHECK® - PHYSICAL SETTING SOURCE MAP FINDINGS

Map ID  
Direction  
Distance

Database EDR ID Number

**B5**  
**SE**  
**1/2 - 1 Mile**

**OIL\_GAS CAOG14000205653**

|                        |                                 |                    |              |
|------------------------|---------------------------------|--------------------|--------------|
| API #:                 | 0403715120                      | Well #:            | 62           |
| Well Status:           | Plugged                         | Well Type:         | Oil & Gas    |
| Lease Name:            | Lease by Rancho La Brea Oil co. |                    |              |
| Field Name:            | Salt Lake                       | Area Name:         | Any Area     |
| GIS Source:            | hud                             | Confidential Well: | N            |
| Directionally Drilled: | N                               | Spud Date:         | Not Reported |

**6**  
**SE**  
**1/2 - 1 Mile**

**OIL\_GAS CAOG14000205650**

|                        |                                 |                    |              |
|------------------------|---------------------------------|--------------------|--------------|
| API #:                 | 0403715117                      | Well #:            | 59           |
| Well Status:           | Plugged                         | Well Type:         | Oil & Gas    |
| Lease Name:            | Lease by Rancho La Brea Oil co. |                    |              |
| Field Name:            | Salt Lake                       | Area Name:         | Any Area     |
| GIS Source:            | hud                             | Confidential Well: | N            |
| Directionally Drilled: | N                               | Spud Date:         | Not Reported |

**C7**  
**SSE**  
**1/2 - 1 Mile**

**OIL\_GAS CAOG14000205652**

|                        |                                 |                    |              |
|------------------------|---------------------------------|--------------------|--------------|
| API #:                 | 0403715119                      | Well #:            | 61           |
| Well Status:           | Plugged                         | Well Type:         | Oil & Gas    |
| Lease Name:            | Lease by Rancho La Brea Oil co. |                    |              |
| Field Name:            | Salt Lake                       | Area Name:         | Any Area     |
| GIS Source:            | hud                             | Confidential Well: | N            |
| Directionally Drilled: | N                               | Spud Date:         | Not Reported |

**C8**  
**SE**  
**1/2 - 1 Mile**

**OIL\_GAS CAOG14000205648**

|                        |                                 |                    |              |
|------------------------|---------------------------------|--------------------|--------------|
| API #:                 | 0403715115                      | Well #:            | 57           |
| Well Status:           | Plugged                         | Well Type:         | Oil & Gas    |
| Lease Name:            | Lease by Rancho La Brea Oil co. |                    |              |
| Field Name:            | Salt Lake                       | Area Name:         | Any Area     |
| GIS Source:            | hud                             | Confidential Well: | N            |
| Directionally Drilled: | N                               | Spud Date:         | Not Reported |

## GEOCHECK® - PHYSICAL SETTING SOURCE MAP FINDINGS

Map ID  
Direction  
Distance

Database EDR ID Number

**D9**  
**South**  
**1/2 - 1 Mile**

**OIL\_GAS CAOG14000205616**

|                        |                                 |                    |              |
|------------------------|---------------------------------|--------------------|--------------|
| API #:                 | 0403715083                      | Well #:            | 25           |
| Well Status:           | Idle                            | Well Type:         | Oil & Gas    |
| Lease Name:            | Lease by Rancho La Brea Oil co. |                    |              |
| Field Name:            | Salt Lake                       | Area Name:         | Any Area     |
| GIS Source:            | hud                             | Confidential Well: | N            |
| Directionally Drilled: | N                               | Spud Date:         | Not Reported |

**C10**  
**SSE**  
**1/2 - 1 Mile**

**OIL\_GAS CAOG14000205625**

|                        |                                 |                    |              |
|------------------------|---------------------------------|--------------------|--------------|
| API #:                 | 0403715092                      | Well #:            | 34           |
| Well Status:           | Plugged                         | Well Type:         | Oil & Gas    |
| Lease Name:            | Lease by Rancho La Brea Oil co. |                    |              |
| Field Name:            | Salt Lake                       | Area Name:         | Any Area     |
| GIS Source:            | hud                             | Confidential Well: | N            |
| Directionally Drilled: | N                               | Spud Date:         | Not Reported |

**E11**  
**SE**  
**1/2 - 1 Mile**

**OIL\_GAS CAOG14000205649**

|                        |                                 |                    |              |
|------------------------|---------------------------------|--------------------|--------------|
| API #:                 | 0403715116                      | Well #:            | 58           |
| Well Status:           | Plugged                         | Well Type:         | Oil & Gas    |
| Lease Name:            | Lease by Rancho La Brea Oil co. |                    |              |
| Field Name:            | Salt Lake                       | Area Name:         | Any Area     |
| GIS Source:            | hud                             | Confidential Well: | N            |
| Directionally Drilled: | N                               | Spud Date:         | Not Reported |

**F12**  
**SSE**  
**1/2 - 1 Mile**

**OIL\_GAS CAOG14000205627**

|                        |                                 |                    |              |
|------------------------|---------------------------------|--------------------|--------------|
| API #:                 | 0403715094                      | Well #:            | 36           |
| Well Status:           | Plugged                         | Well Type:         | Oil & Gas    |
| Lease Name:            | Lease by Rancho La Brea Oil co. |                    |              |
| Field Name:            | Salt Lake                       | Area Name:         | Any Area     |
| GIS Source:            | hud                             | Confidential Well: | N            |
| Directionally Drilled: | N                               | Spud Date:         | Not Reported |

## GEOCHECK® - PHYSICAL SETTING SOURCE MAP FINDINGS

Map ID  
Direction  
Distance

Database EDR ID Number

**E13**  
**SSE**  
**1/2 - 1 Mile**

**OIL\_GAS CAOG14000205647**

|                        |                                 |                    |              |
|------------------------|---------------------------------|--------------------|--------------|
| API #:                 | 0403715114                      | Well #:            | 56           |
| Well Status:           | Plugged                         | Well Type:         | Oil & Gas    |
| Lease Name:            | Lease by Rancho La Brea Oil co. |                    |              |
| Field Name:            | Salt Lake                       | Area Name:         | Any Area     |
| GIS Source:            | hud                             | Confidential Well: | N            |
| Directionally Drilled: | N                               | Spud Date:         | Not Reported |

**F14**  
**SSE**  
**1/2 - 1 Mile**

**OIL\_GAS CAOG14000205621**

|                        |                                 |                    |              |
|------------------------|---------------------------------|--------------------|--------------|
| API #:                 | 0403715088                      | Well #:            | 30           |
| Well Status:           | Plugged                         | Well Type:         | Oil & Gas    |
| Lease Name:            | Lease by Rancho La Brea Oil co. |                    |              |
| Field Name:            | Salt Lake                       | Area Name:         | Any Area     |
| GIS Source:            | hud                             | Confidential Well: | N            |
| Directionally Drilled: | N                               | Spud Date:         | Not Reported |

**E15**  
**SE**  
**1/2 - 1 Mile**

**OIL\_GAS CAOG14000205643**

|                        |                                 |                    |              |
|------------------------|---------------------------------|--------------------|--------------|
| API #:                 | 0403715110                      | Well #:            | 52           |
| Well Status:           | Idle                            | Well Type:         | Oil & Gas    |
| Lease Name:            | Lease by Rancho La Brea Oil co. |                    |              |
| Field Name:            | Salt Lake                       | Area Name:         | Any Area     |
| GIS Source:            | hud                             | Confidential Well: | N            |
| Directionally Drilled: | N                               | Spud Date:         | Not Reported |

**D16**  
**South**  
**1/2 - 1 Mile**

**OIL\_GAS CAOG14000205619**

|                        |                                 |                    |              |
|------------------------|---------------------------------|--------------------|--------------|
| API #:                 | 0403715086                      | Well #:            | 28           |
| Well Status:           | Plugged                         | Well Type:         | Oil & Gas    |
| Lease Name:            | Lease by Rancho La Brea Oil co. |                    |              |
| Field Name:            | Salt Lake                       | Area Name:         | Any Area     |
| GIS Source:            | hud                             | Confidential Well: | N            |
| Directionally Drilled: | N                               | Spud Date:         | Not Reported |

## GEOCHECK® - PHYSICAL SETTING SOURCE MAP FINDINGS

Map ID  
Direction  
Distance

Database EDR ID Number

**G17**  
**SSW**  
**1/2 - 1 Mile**

**OIL\_GAS CAOG14000205656**

|                        |                                 |                    |              |
|------------------------|---------------------------------|--------------------|--------------|
| API #:                 | 0403715123                      | Well #:            | 65           |
| Well Status:           | Plugged                         | Well Type:         | Oil & Gas    |
| Lease Name:            | Lease by Rancho La Brea Oil co. |                    |              |
| Field Name:            | Salt Lake                       | Area Name:         | Any Area     |
| GIS Source:            | hud                             | Confidential Well: | N            |
| Directionally Drilled: | N                               | Spud Date:         | Not Reported |

**F18**  
**SSE**  
**1/2 - 1 Mile**

**OIL\_GAS CAOG14000205607**

|                        |                                 |                    |              |
|------------------------|---------------------------------|--------------------|--------------|
| API #:                 | 0403715074                      | Well #:            | 16           |
| Well Status:           | Plugged                         | Well Type:         | Oil & Gas    |
| Lease Name:            | Lease by Rancho La Brea Oil co. |                    |              |
| Field Name:            | Salt Lake                       | Area Name:         | Any Area     |
| GIS Source:            | hud                             | Confidential Well: | N            |
| Directionally Drilled: | N                               | Spud Date:         | Not Reported |

**H19**  
**SSE**  
**1/2 - 1 Mile**

**OIL\_GAS CAOG14000205624**

|                        |                                 |                    |              |
|------------------------|---------------------------------|--------------------|--------------|
| API #:                 | 0403715091                      | Well #:            | 33           |
| Well Status:           | Plugged                         | Well Type:         | Oil & Gas    |
| Lease Name:            | Lease by Rancho La Brea Oil co. |                    |              |
| Field Name:            | Salt Lake                       | Area Name:         | Any Area     |
| GIS Source:            | hud                             | Confidential Well: | N            |
| Directionally Drilled: | N                               | Spud Date:         | Not Reported |

**I20**  
**SE**  
**1/2 - 1 Mile**

**OIL\_GAS CAOG14000205636**

|                        |                                 |                    |              |
|------------------------|---------------------------------|--------------------|--------------|
| API #:                 | 0403715103                      | Well #:            | 45           |
| Well Status:           | Plugged                         | Well Type:         | Oil & Gas    |
| Lease Name:            | Lease by Rancho La Brea Oil co. |                    |              |
| Field Name:            | Salt Lake                       | Area Name:         | Any Area     |
| GIS Source:            | hud                             | Confidential Well: | N            |
| Directionally Drilled: | N                               | Spud Date:         | Not Reported |

## GEOCHECK® - PHYSICAL SETTING SOURCE MAP FINDINGS

Map ID  
Direction  
Distance

Database EDR ID Number

**F21**  
**SSE**  
**1/2 - 1 Mile**

**OIL\_GAS CAOG14000205614**

|                        |                                 |                    |              |
|------------------------|---------------------------------|--------------------|--------------|
| API #:                 | 0403715081                      | Well #:            | 23           |
| Well Status:           | Plugged                         | Well Type:         | Oil & Gas    |
| Lease Name:            | Lease by Rancho La Brea Oil co. |                    |              |
| Field Name:            | Salt Lake                       | Area Name:         | Any Area     |
| GIS Source:            | hud                             | Confidential Well: | N            |
| Directionally Drilled: | N                               | Spud Date:         | Not Reported |

**G22**  
**SSW**  
**1/2 - 1 Mile**

**OIL\_GAS CAOG14000205651**

|                        |                                 |                    |              |
|------------------------|---------------------------------|--------------------|--------------|
| API #:                 | 0403715118                      | Well #:            | 60           |
| Well Status:           | Plugged                         | Well Type:         | Oil & Gas    |
| Lease Name:            | Lease by Rancho La Brea Oil co. |                    |              |
| Field Name:            | Salt Lake                       | Area Name:         | Any Area     |
| GIS Source:            | hud                             | Confidential Well: | N            |
| Directionally Drilled: | N                               | Spud Date:         | Not Reported |

**G23**  
**SSW**  
**1/2 - 1 Mile**

**OIL\_GAS CAOG14000205661**

|                        |                                 |                    |              |
|------------------------|---------------------------------|--------------------|--------------|
| API #:                 | 0403715128                      | Well #:            | 70           |
| Well Status:           | Plugged                         | Well Type:         | Oil & Gas    |
| Lease Name:            | Lease by Rancho La Brea Oil co. |                    |              |
| Field Name:            | Salt Lake                       | Area Name:         | Any Area     |
| GIS Source:            | hud                             | Confidential Well: | N            |
| Directionally Drilled: | N                               | Spud Date:         | Not Reported |

**H24**  
**SSE**  
**1/2 - 1 Mile**

**OIL\_GAS CAOG14000205626**

|                        |                                 |                    |              |
|------------------------|---------------------------------|--------------------|--------------|
| API #:                 | 0403715093                      | Well #:            | 35           |
| Well Status:           | Plugged                         | Well Type:         | Oil & Gas    |
| Lease Name:            | Lease by Rancho La Brea Oil co. |                    |              |
| Field Name:            | Salt Lake                       | Area Name:         | Any Area     |
| GIS Source:            | hud                             | Confidential Well: | N            |
| Directionally Drilled: | N                               | Spud Date:         | Not Reported |

## GEOCHECK® - PHYSICAL SETTING SOURCE MAP FINDINGS

Map ID  
Direction  
Distance

Database EDR ID Number

**J25**  
**South**  
**1/2 - 1 Mile**

**OIL\_GAS CAOG14000205615**

|                        |                                 |                    |              |
|------------------------|---------------------------------|--------------------|--------------|
| API #:                 | 0403715082                      | Well #:            | 24           |
| Well Status:           | Plugged                         | Well Type:         | Oil & Gas    |
| Lease Name:            | Lease by Rancho La Brea Oil co. |                    |              |
| Field Name:            | Salt Lake                       | Area Name:         | Any Area     |
| GIS Source:            | hud                             | Confidential Well: | N            |
| Directionally Drilled: | N                               | Spud Date:         | Not Reported |

**H26**  
**SSE**  
**1/2 - 1 Mile**

**OIL\_GAS CAOG14000205617**

|                        |                                 |                    |              |
|------------------------|---------------------------------|--------------------|--------------|
| API #:                 | 0403715084                      | Well #:            | 26           |
| Well Status:           | Plugged                         | Well Type:         | Oil & Gas    |
| Lease Name:            | Lease by Rancho La Brea Oil co. |                    |              |
| Field Name:            | Salt Lake                       | Area Name:         | Any Area     |
| GIS Source:            | hud                             | Confidential Well: | N            |
| Directionally Drilled: | N                               | Spud Date:         | Not Reported |

**27**  
**SSW**  
**1/2 - 1 Mile**

**OIL\_GAS CAOG14000205657**

|                        |                                 |                    |              |
|------------------------|---------------------------------|--------------------|--------------|
| API #:                 | 0403715124                      | Well #:            | 66           |
| Well Status:           | Plugged                         | Well Type:         | Oil & Gas    |
| Lease Name:            | Lease by Rancho La Brea Oil co. |                    |              |
| Field Name:            | Salt Lake                       | Area Name:         | Any Area     |
| GIS Source:            | hud                             | Confidential Well: | N            |
| Directionally Drilled: | N                               | Spud Date:         | Not Reported |

**J28**  
**South**  
**1/2 - 1 Mile**

**OIL\_GAS CAOG14000205612**

|                        |                                 |                    |              |
|------------------------|---------------------------------|--------------------|--------------|
| API #:                 | 0403715079                      | Well #:            | 21           |
| Well Status:           | Plugged                         | Well Type:         | Oil & Gas    |
| Lease Name:            | Lease by Rancho La Brea Oil co. |                    |              |
| Field Name:            | Salt Lake                       | Area Name:         | Any Area     |
| GIS Source:            | hud                             | Confidential Well: | N            |
| Directionally Drilled: | N                               | Spud Date:         | Not Reported |

## GEOCHECK® - PHYSICAL SETTING SOURCE MAP FINDINGS

Map ID  
Direction  
Distance

Database EDR ID Number

**I29**  
**SE**  
**1/2 - 1 Mile**

**OIL\_GAS CAOG14000205638**

|                        |                                 |                    |              |
|------------------------|---------------------------------|--------------------|--------------|
| API #:                 | 0403715105                      | Well #:            | 47           |
| Well Status:           | Plugged                         | Well Type:         | Oil & Gas    |
| Lease Name:            | Lease by Rancho La Brea Oil co. |                    |              |
| Field Name:            | Salt Lake                       | Area Name:         | Any Area     |
| GIS Source:            | hud                             | Confidential Well: | N            |
| Directionally Drilled: | N                               | Spud Date:         | Not Reported |

**K30**  
**SSE**  
**1/2 - 1 Mile**

**OIL\_GAS CAOG14000205613**

|                        |                                 |                    |              |
|------------------------|---------------------------------|--------------------|--------------|
| API #:                 | 0403715080                      | Well #:            | 22           |
| Well Status:           | Plugged                         | Well Type:         | Oil & Gas    |
| Lease Name:            | Lease by Rancho La Brea Oil co. |                    |              |
| Field Name:            | Salt Lake                       | Area Name:         | Any Area     |
| GIS Source:            | hud                             | Confidential Well: | N            |
| Directionally Drilled: | N                               | Spud Date:         | Not Reported |

**H31**  
**SSE**  
**1/2 - 1 Mile**

**OIL\_GAS CAOG14000205622**

|                        |                                 |                    |              |
|------------------------|---------------------------------|--------------------|--------------|
| API #:                 | 0403715089                      | Well #:            | 31           |
| Well Status:           | Plugged                         | Well Type:         | Oil & Gas    |
| Lease Name:            | Lease by Rancho La Brea Oil co. |                    |              |
| Field Name:            | Salt Lake                       | Area Name:         | Any Area     |
| GIS Source:            | hud                             | Confidential Well: | N            |
| Directionally Drilled: | N                               | Spud Date:         | Not Reported |

**I32**  
**SE**  
**1/2 - 1 Mile**

**OIL\_GAS CAOG14000205633**

|                        |                                 |                    |              |
|------------------------|---------------------------------|--------------------|--------------|
| API #:                 | 0403715100                      | Well #:            | 42           |
| Well Status:           | Idle                            | Well Type:         | Oil & Gas    |
| Lease Name:            | Lease by Rancho La Brea Oil co. |                    |              |
| Field Name:            | Salt Lake                       | Area Name:         | Any Area     |
| GIS Source:            | hud                             | Confidential Well: | N            |
| Directionally Drilled: | N                               | Spud Date:         | Not Reported |

## GEOCHECK® - PHYSICAL SETTING SOURCE MAP FINDINGS

Map ID  
Direction  
Distance

Database EDR ID Number

**33**  
**SSW**  
**1/2 - 1 Mile**

**OIL\_GAS CAOG14000205659**

|                        |                                 |                    |              |
|------------------------|---------------------------------|--------------------|--------------|
| API #:                 | 0403715126                      | Well #:            | 68           |
| Well Status:           | Plugged                         | Well Type:         | Oil & Gas    |
| Lease Name:            | Lease by Rancho La Brea Oil co. |                    |              |
| Field Name:            | Salt Lake                       | Area Name:         | Any Area     |
| GIS Source:            | hud                             | Confidential Well: | N            |
| Directionally Drilled: | N                               | Spud Date:         | Not Reported |

**K34**  
**SSE**  
**1/2 - 1 Mile**

**OIL\_GAS CAOG14000205610**

|                        |                                 |                    |              |
|------------------------|---------------------------------|--------------------|--------------|
| API #:                 | 0403715077                      | Well #:            | 19           |
| Well Status:           | Plugged                         | Well Type:         | Oil & Gas    |
| Lease Name:            | Lease by Rancho La Brea Oil co. |                    |              |
| Field Name:            | Salt Lake                       | Area Name:         | Any Area     |
| GIS Source:            | hud                             | Confidential Well: | N            |
| Directionally Drilled: | N                               | Spud Date:         | Not Reported |

**L35**  
**South**  
**1/2 - 1 Mile**

**OIL\_GAS CAOG14000205654**

|                        |                                 |                    |              |
|------------------------|---------------------------------|--------------------|--------------|
| API #:                 | 0403715121                      | Well #:            | 63           |
| Well Status:           | Plugged                         | Well Type:         | Oil & Gas    |
| Lease Name:            | Lease by Rancho La Brea Oil co. |                    |              |
| Field Name:            | Salt Lake                       | Area Name:         | Any Area     |
| GIS Source:            | hud                             | Confidential Well: | N            |
| Directionally Drilled: | N                               | Spud Date:         | Not Reported |

**M36**  
**South**  
**1/2 - 1 Mile**

**OIL\_GAS CAOG14000205604**

|                        |                                 |                    |              |
|------------------------|---------------------------------|--------------------|--------------|
| API #:                 | 0403715071                      | Well #:            | 13           |
| Well Status:           | Plugged                         | Well Type:         | Oil & Gas    |
| Lease Name:            | Lease by Rancho La Brea Oil co. |                    |              |
| Field Name:            | Salt Lake                       | Area Name:         | Any Area     |
| GIS Source:            | hud                             | Confidential Well: | N            |
| Directionally Drilled: | N                               | Spud Date:         | Not Reported |



## GEOCHECK® - PHYSICAL SETTING SOURCE MAP FINDINGS

Map ID  
Direction  
Distance

Database EDR ID Number

**N37**  
**SSW**  
**1/2 - 1 Mile**

**OIL\_GAS CAOG14000205646**

|                        |                                 |                    |              |
|------------------------|---------------------------------|--------------------|--------------|
| API #:                 | 0403715113                      | Well #:            | 55           |
| Well Status:           | Plugged                         | Well Type:         | Oil & Gas    |
| Lease Name:            | Lease by Rancho La Brea Oil co. |                    |              |
| Field Name:            | Salt Lake                       | Area Name:         | Any Area     |
| GIS Source:            | hud                             | Confidential Well: | N            |
| Directionally Drilled: | N                               | Spud Date:         | Not Reported |

**O38**  
**SSE**  
**1/2 - 1 Mile**

**OIL\_GAS CAOG14000205629**

|                        |                                 |                    |              |
|------------------------|---------------------------------|--------------------|--------------|
| API #:                 | 0403715096                      | Well #:            | 38           |
| Well Status:           | Plugged                         | Well Type:         | Oil & Gas    |
| Lease Name:            | Lease by Rancho La Brea Oil co. |                    |              |
| Field Name:            | Salt Lake                       | Area Name:         | Any Area     |
| GIS Source:            | hud                             | Confidential Well: | N            |
| Directionally Drilled: | N                               | Spud Date:         | Not Reported |

**M39**  
**South**  
**1/2 - 1 Mile**

**OIL\_GAS CAOG14000205605**

|                        |                                 |                    |              |
|------------------------|---------------------------------|--------------------|--------------|
| API #:                 | 0403715072                      | Well #:            | 14           |
| Well Status:           | Plugged                         | Well Type:         | Oil & Gas    |
| Lease Name:            | Lease by Rancho La Brea Oil co. |                    |              |
| Field Name:            | Salt Lake                       | Area Name:         | Any Area     |
| GIS Source:            | hud                             | Confidential Well: | N            |
| Directionally Drilled: | N                               | Spud Date:         | Not Reported |

**40**  
**SSE**  
**1/2 - 1 Mile**

**OIL\_GAS CAOG14000205620**

|                        |                                 |                    |              |
|------------------------|---------------------------------|--------------------|--------------|
| API #:                 | 0403715087                      | Well #:            | 29           |
| Well Status:           | Idle                            | Well Type:         | Oil & Gas    |
| Lease Name:            | Lease by Rancho La Brea Oil co. |                    |              |
| Field Name:            | Salt Lake                       | Area Name:         | Any Area     |
| GIS Source:            | hud                             | Confidential Well: | N            |
| Directionally Drilled: | N                               | Spud Date:         | Not Reported |

## GEOCHECK® - PHYSICAL SETTING SOURCE MAP FINDINGS

Map ID  
Direction  
Distance

Database EDR ID Number

**N41**  
**SSW**  
**1/2 - 1 Mile**

**OIL\_GAS CAOG14000205644**

|                        |                                 |                    |              |
|------------------------|---------------------------------|--------------------|--------------|
| API #:                 | 0403715111                      | Well #:            | 53           |
| Well Status:           | Plugged                         | Well Type:         | Oil & Gas    |
| Lease Name:            | Lease by Rancho La Brea Oil co. |                    |              |
| Field Name:            | Salt Lake                       | Area Name:         | Any Area     |
| GIS Source:            | hud                             | Confidential Well: | N            |
| Directionally Drilled: | N                               | Spud Date:         | Not Reported |

**P42**  
**South**  
**1/2 - 1 Mile**

**OIL\_GAS CAOG14000205606**

|                        |                                 |                    |              |
|------------------------|---------------------------------|--------------------|--------------|
| API #:                 | 0403715073                      | Well #:            | 15           |
| Well Status:           | Plugged                         | Well Type:         | Oil & Gas    |
| Lease Name:            | Lease by Rancho La Brea Oil co. |                    |              |
| Field Name:            | Salt Lake                       | Area Name:         | Any Area     |
| GIS Source:            | hud                             | Confidential Well: | N            |
| Directionally Drilled: | N                               | Spud Date:         | Not Reported |

**Q43**  
**SSW**  
**1/2 - 1 Mile**

**OIL\_GAS CAOG14000205641**

|                        |                                 |                    |              |
|------------------------|---------------------------------|--------------------|--------------|
| API #:                 | 0403715108                      | Well #:            | 50           |
| Well Status:           | Plugged                         | Well Type:         | Oil & Gas    |
| Lease Name:            | Lease by Rancho La Brea Oil co. |                    |              |
| Field Name:            | Salt Lake                       | Area Name:         | Any Area     |
| GIS Source:            | hud                             | Confidential Well: | N            |
| Directionally Drilled: | N                               | Spud Date:         | Not Reported |

**K44**  
**SSE**  
**1/2 - 1 Mile**

**OIL\_GAS CAOG14000205608**

|                        |                                 |                    |              |
|------------------------|---------------------------------|--------------------|--------------|
| API #:                 | 0403715075                      | Well #:            | 17           |
| Well Status:           | Plugged                         | Well Type:         | Oil & Gas    |
| Lease Name:            | Lease by Rancho La Brea Oil co. |                    |              |
| Field Name:            | Salt Lake                       | Area Name:         | Any Area     |
| GIS Source:            | hud                             | Confidential Well: | N            |
| Directionally Drilled: | N                               | Spud Date:         | Not Reported |

## GEOCHECK® - PHYSICAL SETTING SOURCE MAP FINDINGS

Map ID  
Direction  
Distance

Database EDR ID Number

**M45**  
**South**  
**1/2 - 1 Mile**

**OIL\_GAS CAOG14000205424**

API #: 0403714886  
Well Status: Plugged  
Lease Name: Salt Lake  
Area Name: Any Area  
Confidential Well: N  
Spud Date: Not Reported

Well #: 342  
Well Type: Oil & Gas  
Field Name: Salt Lake  
GIS Source: hud  
Directionally Drilled: N

**L46**  
**South**  
**1/2 - 1 Mile**

**OIL\_GAS CAOG14000205423**

API #: 0403714885  
Well Status: Plugged  
Lease Name: Salt Lake  
Area Name: Any Area  
Confidential Well: N  
Spud Date: Not Reported

Well #: 341  
Well Type: Oil & Gas  
Field Name: Salt Lake  
GIS Source: hud  
Directionally Drilled: N

**M47**  
**South**  
**1/2 - 1 Mile**

**OIL\_GAS CAOG14000205425**

API #: 0403714887  
Well Status: Plugged  
Lease Name: Salt Lake  
Area Name: Any Area  
Confidential Well: N  
Spud Date: Not Reported

Well #: 343  
Well Type: Oil & Gas  
Field Name: Salt Lake  
GIS Source: hud  
Directionally Drilled: N

**R48**  
**SSW**  
**1/2 - 1 Mile**

**OIL\_GAS CAOG14000205658**

API #: 0403715125  
Well Status: Plugged  
Lease Name: Lease by Rancho La Brea Oil co.  
Field Name: Salt Lake  
GIS Source: hud  
Directionally Drilled: N

Well #: 67  
Well Type: Oil & Gas  
Area Name: Any Area  
Confidential Well: N  
Spud Date: Not Reported

## GEOCHECK® - PHYSICAL SETTING SOURCE MAP FINDINGS

Map ID  
Direction  
Distance

Database EDR ID Number

**L49**  
**South**  
**1/2 - 1 Mile**

**OIL\_GAS CAOG14000205422**

API #: 0403714884  
Well Status: Plugged  
Lease Name: Salt Lake  
Area Name: Any Area  
Confidential Well: N  
Spud Date: Not Reported

Well #: 340  
Well Type: Oil & Gas  
Field Name: Salt Lake  
GIS Source: hud  
Directionally Drilled: N

**Q50**  
**SSW**  
**1/2 - 1 Mile**

**OIL\_GAS CAOG14000205642**

API #: 0403715109  
Well Status: Plugged  
Lease Name: Lease by Rancho La Brea Oil co.  
Field Name: Salt Lake  
GIS Source: hud  
Directionally Drilled: N

Well #: 51  
Well Type: Oil & Gas  
Area Name: Any Area  
Confidential Well: N  
Spud Date: Not Reported

**O51**  
**SSE**  
**1/2 - 1 Mile**

**OIL\_GAS CAOG14000205632**

API #: 0403715099  
Well Status: Plugged  
Lease Name: Lease by Rancho La Brea Oil co.  
Field Name: Salt Lake  
GIS Source: hud  
Directionally Drilled: N

Well #: 41  
Well Type: Oil & Gas  
Area Name: Any Area  
Confidential Well: N  
Spud Date: Not Reported

**P52**  
**South**  
**1/2 - 1 Mile**

**OIL\_GAS CAOG14000205499**

API #: 0403714680  
Well Status: Plugged  
Lease Name: Salt Lake  
Area Name: Any Area  
Confidential Well: N  
Spud Date: Not Reported

Well #: 410  
Well Type: Oil & Gas  
Field Name: Salt Lake  
GIS Source: hud  
Directionally Drilled: N

## GEOCHECK® - PHYSICAL SETTING SOURCE MAP FINDINGS

Map ID  
Direction  
Distance

Database EDR ID Number

**O53**  
**SE**  
**1/2 - 1 Mile**

**OIL\_GAS CAOG14000205635**

|                        |                                 |                    |              |
|------------------------|---------------------------------|--------------------|--------------|
| API #:                 | 0403715102                      | Well #:            | 44           |
| Well Status:           | Plugged                         | Well Type:         | Oil & Gas    |
| Lease Name:            | Lease by Rancho La Brea Oil co. |                    |              |
| Field Name:            | Salt Lake                       | Area Name:         | Any Area     |
| GIS Source:            | hud                             | Confidential Well: | N            |
| Directionally Drilled: | N                               | Spud Date:         | Not Reported |

**N54**  
**South**  
**1/2 - 1 Mile**

**OIL\_GAS CAOG14000205645**

|                        |                                 |                    |              |
|------------------------|---------------------------------|--------------------|--------------|
| API #:                 | 0403715112                      | Well #:            | 54           |
| Well Status:           | Plugged                         | Well Type:         | Oil & Gas    |
| Lease Name:            | Lease by Rancho La Brea Oil co. |                    |              |
| Field Name:            | Salt Lake                       | Area Name:         | Any Area     |
| GIS Source:            | hud                             | Confidential Well: | N            |
| Directionally Drilled: | N                               | Spud Date:         | Not Reported |

**P55**  
**South**  
**1/2 - 1 Mile**

**OIL\_GAS CAOG14000205426**

|                    |              |                        |           |
|--------------------|--------------|------------------------|-----------|
| API #:             | 0403714888   | Well #:                | 344       |
| Well Status:       | Plugged      | Well Type:             | Oil & Gas |
| Lease Name:        | Salt Lake    | Field Name:            | Salt Lake |
| Area Name:         | Any Area     | GIS Source:            | hud       |
| Confidential Well: | N            | Directionally Drilled: | N         |
| Spud Date:         | Not Reported |                        |           |

**S56**  
**SSE**  
**1/2 - 1 Mile**

**OIL\_GAS CAOG14000205611**

|                        |                                 |                    |              |
|------------------------|---------------------------------|--------------------|--------------|
| API #:                 | 0403715078                      | Well #:            | 20           |
| Well Status:           | Plugged                         | Well Type:         | Oil & Gas    |
| Lease Name:            | Lease by Rancho La Brea Oil co. |                    |              |
| Field Name:            | Salt Lake                       | Area Name:         | Any Area     |
| GIS Source:            | hud                             | Confidential Well: | N            |
| Directionally Drilled: | N                               | Spud Date:         | Not Reported |

## GEOCHECK® - PHYSICAL SETTING SOURCE MAP FINDINGS

Map ID  
Direction  
Distance

Database EDR ID Number

**N57**  
**SSW**  
**1/2 - 1 Mile**

**OIL\_GAS CAOG14000205640**

|                        |                                 |                    |              |
|------------------------|---------------------------------|--------------------|--------------|
| API #:                 | 0403715107                      | Well #:            | 49           |
| Well Status:           | Plugged                         | Well Type:         | Oil & Gas    |
| Lease Name:            | Lease by Rancho La Brea Oil co. |                    |              |
| Field Name:            | Salt Lake                       | Area Name:         | Any Area     |
| GIS Source:            | hud                             | Confidential Well: | N            |
| Directionally Drilled: | N                               | Spud Date:         | Not Reported |

**P58**  
**SSE**  
**1/2 - 1 Mile**

**OIL\_GAS CAOG14000205427**

|                    |              |                        |           |
|--------------------|--------------|------------------------|-----------|
| API #:             | 0403714889   | Well #:                | 345       |
| Well Status:       | Plugged      | Well Type:             | Oil & Gas |
| Lease Name:        | Salt Lake    | Field Name:            | Salt Lake |
| Area Name:         | Any Area     | GIS Source:            | hud       |
| Confidential Well: | N            | Directionally Drilled: | N         |
| Spud Date:         | Not Reported |                        |           |

**T59**  
**SSW**  
**1/2 - 1 Mile**

**OIL\_GAS CAOG14000205639**

|                        |                                 |                    |              |
|------------------------|---------------------------------|--------------------|--------------|
| API #:                 | 0403715106                      | Well #:            | 48           |
| Well Status:           | Plugged                         | Well Type:         | Oil & Gas    |
| Lease Name:            | Lease by Rancho La Brea Oil co. |                    |              |
| Field Name:            | Salt Lake                       | Area Name:         | Any Area     |
| GIS Source:            | hud                             | Confidential Well: | N            |
| Directionally Drilled: | N                               | Spud Date:         | Not Reported |

**R60**  
**SSW**  
**1/2 - 1 Mile**

**OIL\_GAS CAOG14000205660**

|                        |                                 |                    |              |
|------------------------|---------------------------------|--------------------|--------------|
| API #:                 | 0403715127                      | Well #:            | 69           |
| Well Status:           | Plugged                         | Well Type:         | Oil & Gas    |
| Lease Name:            | Lease by Rancho La Brea Oil co. |                    |              |
| Field Name:            | Salt Lake                       | Area Name:         | Any Area     |
| GIS Source:            | hud                             | Confidential Well: | N            |
| Directionally Drilled: | N                               | Spud Date:         | Not Reported |

## GEOCHECK® - PHYSICAL SETTING SOURCE MAP FINDINGS

Map ID  
Direction  
Distance

Database EDR ID Number

**T61**  
**SSW**  
**1/2 - 1 Mile**

**OIL\_GAS CAOG14000205491**

API #: 0403714956  
Well Status: Plugged  
Lease Name: Yavneh Corehole  
Area Name: Any Area  
Confidential Well: N  
Spud Date: Not Reported

Well #: 1  
Well Type: Core Hole  
Field Name: Salt Lake  
GIS Source: hud  
Directionally Drilled: N

**S62**  
**SSE**  
**1/2 - 1 Mile**

**OIL\_GAS CAOG14000205428**

API #: 0403714890  
Well Status: Plugged  
Lease Name: Salt Lake  
Area Name: Any Area  
Confidential Well: N  
Spud Date: Not Reported

Well #: 346  
Well Type: Oil & Gas  
Field Name: Salt Lake  
GIS Source: hud  
Directionally Drilled: N

**O63**  
**SSE**  
**1/2 - 1 Mile**

**OIL\_GAS CAOG14000205634**

API #: 0403715101  
Well Status: Plugged  
Lease Name: Lease by Rancho La Brea Oil co.  
Field Name: Salt Lake  
GIS Source: hud  
Directionally Drilled: N

Well #: 43  
Well Type: Oil & Gas  
Area Name: Any Area  
Confidential Well: N  
Spud Date: Not Reported

# GEOCHECK® - PHYSICAL SETTING SOURCE MAP FINDINGS

## RADON

### AREA RADON INFORMATION

State Database: CA Radon

#### Radon Test Results

| Zipcode | Num Tests | > 4 pCi/L |
|---------|-----------|-----------|
| 90038   | 3         | 0         |

Federal EPA Radon Zone for LOS ANGELES County: 2

Note: Zone 1 indoor average level > 4 pCi/L.  
 : Zone 2 indoor average level >= 2 pCi/L and <= 4 pCi/L.  
 : Zone 3 indoor average level < 2 pCi/L.

---

#### Federal Area Radon Information for LOS ANGELES COUNTY, CA

Number of sites tested: 63

| Area                    | Average Activity | % <4 pCi/L   | % 4-20 pCi/L | % >20 pCi/L  |
|-------------------------|------------------|--------------|--------------|--------------|
| Living Area - 1st Floor | 0.711 pCi/L      | 98%          | 2%           | 0%           |
| Living Area - 2nd Floor | Not Reported     | Not Reported | Not Reported | Not Reported |
| Basement                | 0.933 pCi/L      | 100%         | 0%           | 0%           |



# PHYSICAL SETTING SOURCE RECORDS SEARCHED

## TOPOGRAPHIC INFORMATION

### USGS 7.5' Digital Elevation Model (DEM)

Source: United States Geologic Survey

EDR acquired the USGS 7.5' Digital Elevation Model in 2002 and updated it in 2006. The 7.5 minute DEM corresponds to the USGS 1:24,000- and 1:25,000-scale topographic quadrangle maps. The DEM provides elevation data with consistent elevation units and projection.

### Current USGS 7.5 Minute Topographic Map

Source: U.S. Geological Survey

## HYDROLOGIC INFORMATION

**Flood Zone Data:** This data was obtained from the Federal Emergency Management Agency (FEMA). It depicts 100-year and 500-year flood zones as defined by FEMA. It includes the National Flood Hazard Layer (NFHL) which incorporates Flood Insurance Rate Map (FIRM) data and Q3 data from FEMA in areas not covered by NFHL.

Source: FEMA

Telephone: 877-336-2627

Date of Government Version: 2003, 2015

**NWI:** National Wetlands Inventory. This data, available in select counties across the country, was obtained by EDR in 2002, 2005 and 2010 from the U.S. Fish and Wildlife Service.

### State Wetlands Data: Wetland Inventory

Source: Department of Fish and Wildlife

Telephone: 916-445-0411

## HYDROGEOLOGIC INFORMATION

### AQUIFLOW<sup>R</sup> Information System

Source: EDR proprietary database of groundwater flow information

EDR has developed the AQUIFLOW Information System (AIS) to provide data on the general direction of groundwater flow at specific points. EDR has reviewed reports submitted to regulatory authorities at select sites and has extracted the date of the report, hydrogeologically determined groundwater flow direction and depth to water table information.

## GEOLOGIC INFORMATION

### Geologic Age and Rock Stratigraphic Unit

Source: P.G. Schruben, R.E. Arndt and W.J. Bawiec, Geology of the Conterminous U.S. at 1:2,500,000 Scale - A digital representation of the 1974 P.B. King and H.M. Beikman Map, USGS Digital Data Series DDS - 11 (1994).

### STATSGO: State Soil Geographic Database

Source: Department of Agriculture, Natural Resources Conservation Service (NRCS)

The U.S. Department of Agriculture's (USDA) Natural Resources Conservation Service (NRCS) leads the national Conservation Soil Survey (NCSS) and is responsible for collecting, storing, maintaining and distributing soil survey information for privately owned lands in the United States. A soil map in a soil survey is a representation of soil patterns in a landscape. Soil maps for STATSGO are compiled by generalizing more detailed (SSURGO) soil survey maps.

### SSURGO: Soil Survey Geographic Database

Source: Department of Agriculture, Natural Resources Conservation Service (NRCS)

Telephone: 800-672-5559

SSURGO is the most detailed level of mapping done by the Natural Resources Conservation Service, mapping scales generally range from 1:12,000 to 1:63,360. Field mapping methods using national standards are used to construct the soil maps in the Soil Survey Geographic (SSURGO) database. SSURGO digitizing duplicates the original soil survey maps. This level of mapping is designed for use by landowners, townships and county natural resource planning and management.

# PHYSICAL SETTING SOURCE RECORDS SEARCHED

## LOCAL / REGIONAL WATER AGENCY RECORDS

### FEDERAL WATER WELLS

#### PWS: Public Water Systems

Source: EPA/Office of Drinking Water

Telephone: 202-564-3750

Public Water System data from the Federal Reporting Data System. A PWS is any water system which provides water to at least 25 people for at least 60 days annually. PWSs provide water from wells, rivers and other sources.

#### PWS ENF: Public Water Systems Violation and Enforcement Data

Source: EPA/Office of Drinking Water

Telephone: 202-564-3750

Violation and Enforcement data for Public Water Systems from the Safe Drinking Water Information System (SDWIS) after August 1995. Prior to August 1995, the data came from the Federal Reporting Data System (FRDS).

#### USGS Water Wells: USGS National Water Inventory System (NWIS)

This database contains descriptive information on sites where the USGS collects or has collected data on surface water and/or groundwater. The groundwater data includes information on wells, springs, and other sources of groundwater.

## OTHER STATE DATABASE INFORMATION

### Groundwater Ambient Monitoring & Assessment Program

State Water Resources Control Board

Telephone: 916-341-5577

The GAMA Program is California's comprehensive groundwater quality monitoring program. GAMA collects data by testing the untreated, raw water in different types of wells for naturally-occurring and man-made chemicals. The GAMA data includes Domestic, Monitoring and Municipal well types from the following sources, Department of Water Resources, Department of Health Services, EDF, Agricultural Lands, Lawrence Livermore National Laboratory, Department of Pesticide Regulation, United States Geological Survey, Groundwater Ambient Monitoring and Assessment Program and Local Groundwater Projects.

### Water Well Database

Source: Department of Water Resources

Telephone: 916-651-9648

### California Drinking Water Quality Database

Source: Department of Public Health

Telephone: 916-324-2319

The database includes all drinking water compliance and special studies monitoring for the state of California since 1984. It consists of over 3,200,000 individual analyses along with well and water system information.

### California Oil and Gas Well Locations

Source: Dept of Conservation, Geologic Energy Management Division

Telephone: 916-323-1779

Oil and Gas well locations in the state.

### California Earthquake Fault Lines

Source: California Division of Mines and Geology

The fault lines displayed on EDR's Topographic map are digitized quaternary fault lines prepared in 1975 by the United States Geological Survey. Additional information (also from 1975) regarding activity at specific fault lines comes from California's Preliminary Fault Activity Map prepared by the California Division of Mines and Geology.

## RADON

### State Database: CA Radon

Source: Department of Public Health

Telephone: 916-210-8558

Radon Database for California

## PHYSICAL SETTING SOURCE RECORDS SEARCHED

### Area Radon Information

Source: USGS

Telephone: 703-356-4020

The National Radon Database has been developed by the U.S. Environmental Protection Agency (USEPA) and is a compilation of the EPA/State Residential Radon Survey and the National Residential Radon Survey. The study covers the years 1986 - 1992. Where necessary data has been supplemented by information collected at private sources such as universities and research institutions.

### EPA Radon Zones

Source: EPA

Telephone: 703-356-4020

Sections 307 & 309 of IRRA directed EPA to list and identify areas of U.S. with the potential for elevated indoor radon levels.

### OTHER

Airport Landing Facilities: Private and public use landing facilities

Source: Federal Aviation Administration, 800-457-6656

Epicenters: World earthquake epicenters, Richter 5 or greater

Source: Department of Commerce, National Oceanic and Atmospheric Administration

California Earthquake Fault Lines: The fault lines displayed on EDR's Topographic map are digitized quaternary fault lines, prepared in 1975 by the United State Geological Survey. Additional information (also from 1975) regarding activity at specific fault lines comes from California's Preliminary Fault Activity Map prepared by the California Division of Mines and Geology.

### STREET AND ADDRESS INFORMATION

Â© 2015 TomTom North America, Inc. All rights reserved. This material is proprietary and the subject of copyright protection and other intellectual property rights owned by or licensed to Tele Atlas North America, Inc. The use of this material is subject to the terms of a license agreement. You will be held liable for any unauthorized copying or disclosure of this material.

# **Appendix L**

## **EDR Vapor Encroachment Screen**

**1020 North La Brea Avenue**

1020 North La Brea Avenue

Los Angeles, CA 90038

Inquiry Number: 6851169.2s

February 16, 2022

## EDR Vapor Encroachment Screen

Prepared using EDR's Vapor Encroachment Worksheet

## TABLE OF CONTENTS

| <u>SECTION</u>                    | <u>PAGE</u> |
|-----------------------------------|-------------|
| Executive Summary .....           | ES1         |
| Primary Map .....                 | 2           |
| Secondary Map .....               | 3           |
| Map Findings .....                | 4           |
| Record Sources and Currency ..... | GR-1        |

***Thank you for your business.***  
Please contact EDR at 1-800-352-0050  
with any questions or comments.

### Disclaimer - Copyright and Trademark Notice

The EDR Vapor Encroachment Worksheet enables EDR's customers to make certain online modifications that effects maps, text and calculations contained in this Report. As a result, maps, text and calculations contained in this Report may have been so modified. EDR has not taken any action to verify any such modifications, and this report and the findings set forth herein must be read in light of this fact. Environmental Data Resources shall not be responsible for any customer's decision to include or not include in any final report any records determined to be within the relevant minimum search distances.

This report contains information obtained from a variety of public and other sources reasonably available to Environmental Data Resources, Inc. It cannot be concluded from this Report that coverage information for the target and surrounding properties does not exist from other sources. **NO WARRANTY EXPRESSED OR IMPLIED, IS MADE WHATSOEVER IN CONNECTION WITH THIS REPORT. ENVIRONMENTAL DATA RESOURCES, INC. SPECIFICALLY DISCLAIMS THE MAKING OF ANY SUCH WARRANTIES, INCLUDING WITHOUT LIMITATION, MERCHANTABILITY OR FITNESS FOR A PARTICULAR USE OR PURPOSE. ALL RISK IS ASSUMED BY THE USER. IN NO EVENT SHALL ENVIRONMENTAL DATA RESOURCES, INC. BE LIABLE TO ANYONE, WHETHER ARISING OUT OF ERRORS OR OMISSIONS, NEGLIGENCE, ACCIDENT OR ANY OTHER CAUSE, FOR ANY LOSS OR DAMAGE, INCLUDING, WITHOUT LIMITATION, SPECIAL, INCIDENTAL, CONSEQUENTIAL, OR EXEMPLARY DAMAGES. ANY LIABILITY ON THE PART OF ENVIRONMENTAL DATA RESOURCES, INC. IS STRICTLY LIMITED TO A REFUND OF THE AMOUNT PAID FOR THIS REPORT.**

Purchaser accepts this report "AS IS". Any analyses, estimates, ratings, or risk codes provided in this report are provided for illustrative purposes only, and are not intended to provide, nor should they be interpreted as providing any facts regarding, or prediction or forecast of, any environmental risk for any property. Only a Phase I Environmental Site Assessment performed by an environmental professional can produce information regarding the environmental risk for any property. Additionally, the information provided in this Report is not to be construed as legal advice.

Copyright 2022 by Environmental Data Resources, Inc. All rights reserved. Reproduction in any media or format, in whole or in part, of any report or map of Environmental Data Resources, Inc., or its affiliates, is prohibited without prior written permission.

EDR and its logos (including Sanborn and Sanborn Map) are trademarks of Environmental Data Resources, Inc. or its affiliates. All other trademarks used herein are the property of their respective owners.

## EXECUTIVE SUMMARY

A search of available environmental records was conducted by EDR. The report was designed to assist parties seeking to meet the search requirements of the ASTM Standard Practice for Assessment of Vapor Encroachment into Structures on Property Involved in Real Estate Transactions (E 2600).

| <b>STANDARD ENVIRONMENTAL RECORDS</b>                                   | <b>Default Area of Concern (Miles)*</b> | <b>property</b> | <b>1/10</b> | <b>&gt; 1/10</b> |
|---|---|-----------------|-------------|------------------|
| Lists of Federal NPL (Superfund) sites                                  | 1.0                                     | 0               | 0           | 0                |
| Lists of Federal Delisted NPL sites                                     | 1.0                                     | 0               | 0           | 0                |
| Lists of Federal sites subject to CERCLA removals and CERCLA orders     | 0.5                                     | 0               | 0           | 0                |
| Lists of Federal CERCLA sites with NFRAP                                | 0.5                                     | 0               | 0           | 0                |
| Lists of Federal RCRA facilities undergoing Corrective Action           | 1.0                                     | 0               | 0           | 0                |
| Lists of Federal RCRA TSD facilities                                    | 0.5                                     | 0               | 0           | 0                |
| Lists of Federal RCRA generators  | 0.25                                    | 0               | 0           | 2                |
| Federal institutional controls / engineering controls registries        | 0.5                                     | 0               | 0           | 0                |
| Federal ERNS list   | property                                | 0               | -           | -                |
| Lists of state- and tribal (Superfund) equivalent sites                 | 1.0                                     | 0               | 0           | 0                |
| Lists of state- and tribal hazardous waste facilities                   | 1.0                                     | 0               | 0           | 0                |
| Lists of state and tribal landfills and solid waste disposal facilities | 0.5                                     | 0               | 0           | 0                |
| Lists of state and tribal leaking storage tanks                         | 0.5                                     | 0               | 6           | 3                |
| Lists of state and tribal registered storage tanks                      | 0.25                                    | 0               | 0           | 0                |
| State and tribal institutional control / engineering control registries | not searched                            | -               | -           | -                |
| Lists of state and tribal voluntary cleanup sites                       | 0.5                                     | 0               | 0           | 0                |
| Lists of state and tribal brownfield sites                              | 0.5                                     | 0               | 0           | 0                |

### ADDITIONAL ENVIRONMENTAL RECORDS

|  |      |   |    |    |
|--|------|---|----|----|
| Local Brownfield lists                               | 0.5  | 0 | 3  | 3  |
| Local Lists of Landfill / Solid Waste Disposal Sites | 0.5  | 0 | 0  | 0  |
| Local Lists of Hazardous waste / Contaminated Sites  | 1.0  | 0 | 2  | 4  |
| Local Lists of Registered Storage Tanks              | 0.25 | 0 | 0  | 0  |
| Local Land Records                                   | 0.5  | 0 | 0  | 0  |
| Records of Emergency Release Reports                 | 0.5  | 0 | 0  | 0  |
| Other Ascertainable Records                          | 1.0  | 0 | 18 | 12 |

### EDR HIGH RISK HISTORICAL RECORDS

|                                    |          |   |    |   |
|------------------------------------|----------|---|----|---|
| EDR Exclusive Records              | 1.0      | 0 | 10 | 0 |
| Exclusive Recovered Govt. Archives | property | 0 | -  | - |

## EXECUTIVE SUMMARY

### EDR RECOVERED GOVERNMENT ARCHIVES

|                                    |          |   |    |   |
|------------------------------------|----------|---|----|---|
| EDR Exclusive Records              | 1.0      | 0 | 10 | 0 |
| Exclusive Recovered Govt. Archives | property | 0 | -  | - |

\*The Default Area of Concern may be adjusted by the environmental professional using experience and professional judgement. Each category may include several databases, and each database may have a different distance. A list of individual databases is provided at the back of this report.



# EXECUTIVE SUMMARY

## TARGET PROPERTY INFORMATION

### ADDRESS

1020 NORTH LA BREA AVENUE  
1020 NORTH LA BREA AVENUE  
LOS ANGELES, CA 90038

### COORDINATES

|                   |                                 |
|-------------------|---------------------------------|
| Latitude (North): | 34.089682 - 34° 5' 22.860718"   |
| Longitude (West): | 118.343675 - 118° 20' 37.22534" |
| Elevation:        | 284 ft. above sea level         |

## EXECUTIVE SUMMARY

### SEARCH RESULTS

Unmappable (orphan) sites are not considered in the foregoing analysis.

### STANDARD ENVIRONMENTAL RECORDS

| <u>Name</u>  | <u>Address</u>         | <u>Dist/Dir</u> | <u>Map ID</u> | <u>Page</u> |
|--|------------------------|-----------------|---------------|-------------|
| CITY OF WEST HOLLYWOOD - BEL AIR CARWASH<br>CPS-SLIC: CPS-SLIC   | 1041 LA BREA           | <1/10 W         | ◆ A1          | 12          |
| CITY OF WEST HOLLYWOOD - 21 CENTURY AUTO BODY<br>CERS: CERS<br>CPS-SLIC: CPS-SLIC  | 1045 LA BREA AVENUE    | <1/10 W         | ◆ A2          | 12          |
| CITY OF WEST HOLLYWOOD - LOS TACOS #3<br>CERS: CERS<br>CPS-SLIC: CPS-SLIC  | 1043 LA BREA           | <1/10 W         | ◆ A3          | 13          |
| BEL AIR CAR WASH<br>HIST CORTESE: HIST CORTESE<br>ENF: ENF<br>CERS: CERS<br>LUST: LUST<br>LOS ANGELES CO. HMS: LOS ANGELES CO. HMS<br>CPS-SLIC: CPS-SLIC<br>Cortese: CORTESE                 | 1041 LA BREA AVE N     | <1/10 W         | ◆ A4          | 14          |
| CITY OF WEST HOLLYWOOD - BELLINO PROPERTY<br>CERS: CERS<br>CPS-SLIC: CPS-SLIC  | 1037 LA BREA           | <1/10 WSW       | ◆ A5          | 29          |
| CITY OF WEST HOLLYWOOD - FOUNDATION HOUSE<br>CERS: CERS<br>CPS-SLIC: CPS-SLIC  | 1033 LA BREA           | <1/10 WSW       | ◆ A6          | 30          |
| RITE AID 5446<br>RCRA-SQG: RCRA-SQG<br>CERS HAZ WASTE: CERS HAZ WASTE<br>HAZNET: HAZNET<br>HWTS: HWTS  | 1130 N LA BREA AVE     | 1/10 - 1/3 N    | ▲ L31         | 101         |
| PROFESSIONAL TIRE AND AUTO<br>ECHO: ECHO<br>FINDS: FINDS<br>RCRA-SQG: RCRA-SQG<br>HIST CORTESE: HIST CORTESE<br>CERS: CERS<br>LUST: LUST<br>HAZNET: HAZNET<br>Cortese: CORTESE<br>HWTS: HWTS | 6921 SANTA MONICA BLVD | 1/10 - 1/3 ENE  | ▲ N34         | 150         |
| AVON CAR & TRUCK RENTAL<br>LUST: LUST<br>HAZNET: HAZNET<br>Cortese: CORTESE<br>HWTS: HWTS  | 6901 SANTA MONICA BLVD | 1/10 - 1/3 ENE  | ▲ N37         | 173         |

## EXECUTIVE SUMMARY

| <u>Name</u>   | <u>Address</u>       | <u>Dist/Dir</u> | <u>Map ID</u> | <u>Page</u> |
|---|----------------------|-----------------|---------------|-------------|
| COMMERCIAL PROPERTY<br>CERS: CERS<br>LUST: LUST<br>Cortese: CORTESE | 1127 MANSFIELD AVE N | 1/10 - 1/3 NE   | ▲ AA39        | 190         |

### ADDITIONAL ENVIRONMENTAL RECORDS

| <u>Name</u>  | <u>Address</u>                          | <u>Dist/Dir</u> | <u>Map ID</u> | <u>Page</u> |
|--|---|-----------------|---------------|-------------|
| CITY OF WEST HOLLYWOOD - 21 CENTURY AUTO BODY<br>CERS: CERS<br>CPS-SLIC: CPS-SLIC  | 1045 LA BREA AVENUE                     | <1/10 W         | ◆ A2          | 12          |
| CITY OF WEST HOLLYWOOD - LOS TACOS #3<br>CERS: CERS<br>CPS-SLIC: CPS-SLIC  | 1043 LA BREA                            | <1/10 W         | ◆ A3          | 13          |
| BEL AIR CAR WASH<br>HIST CORTESE: HIST CORTESE<br>ENF: ENF<br>CERS: CERS<br>LUST: LUST<br>LOS ANGELES CO. HMS: LOS ANGELES CO. HMS<br>CPS-SLIC: CPS-SLIC<br>Cortese: CORTESE | 1041 LA BREA AVE N                      | <1/10 W         | ◆ A4          | 14          |
| CITY OF WEST HOLLYWOOD - BELLINO PROPERTY<br>CERS: CERS<br>CPS-SLIC: CPS-SLIC  | 1037 LA BREA                            | <1/10 WSW       | ◆ A5          | 29          |
| CITY OF WEST HOLLYWOOD - FOUNDATION HOUSE<br>CERS: CERS<br>CPS-SLIC: CPS-SLIC  | 1033 LA BREA                            | <1/10 WSW       | ◆ A6          | 30          |
| BEST BUY #393<br>CERS HAZ WASTE: CERS HAZ WASTE<br>HAZNET: HAZNET<br>HWTS: HWTS  | 1015 N LA BREA AVE                      | <1/10 SW        | ◆ A7          | 31          |
| 7070 SANTA MONICA BLVD<br>FINDS: FINDS<br>US BROWNFIELDS: US BROWNFIELDS   | 7070 SANTA MONICA BLVD                  | <1/10 N         | ▲ AQ10        | 40          |
| AVON RENT A CAR<br>US BROWNFIELDS: US BROWNFIELDS<br>FINDS: FINDS  | 7078 SANTA MONICA BLVD                  | <1/10 N         | ▲ B12         | 53          |
| CVS PHARMACY #17004<br>CERS: CERS<br>LOS ANGELES CO. HMS: LOS ANGELES CO. HMS<br>CERS HAZ WASTE: CERS HAZ WASTE  | 7100 SANTA MONICA BLVD<br>STE 201 STE B | <1/10 NNW       | ▲ B13         | 64          |
| 7073 SANTA MONICA BLVD   | 7073 SANTA MONICA BLVD                  | <1/10 N         | ▲ B19         | 70          |

## EXECUTIVE SUMMARY

| <u>Name</u>  | <u>Address</u>         | <u>Dist/Dir</u> | <u>Map ID</u> | <u>Page</u> |
|--|------------------------|-----------------|---------------|-------------|
| US BROWNFIELDS: US BROWNFIELDS<br>FINDS: FINDS   |                        |                 |               |             |
| QUALITY CARE CLNRS, S S KIM & S H KIM<br>DRYCLEANERS: DRYCLEANERS  | 1110 N LA BREA AVE     | <1/10 N         | ▲ B21         | 83          |
| OTTO'S CLEANERS, OTTO ORTEGA<br>DRYCLEANERS: DRYCLEANERS   | 1110 N LA BREA AVE     | <1/10 N         | ▲ B22         | 83          |
| QUALITY CARE CLEANERS<br>DRYCLEANERS: DRYCLEANERS  | 1110 N LA BREA AVE     | <1/10 N         | ▲ B24         | 85          |
| ONE HOUR QUALITY CARE CLEANERS<br>DRYCLEANERS: DRYCLEANERS   | 1110 N LA BREA AVE     | <1/10 N         | ▲ B25         | 85          |
| OTTO'S CLEANERS, FRANCISCO ORTEGA DBA<br>DRYCLEANERS: DRYCLEANERS  | 1110 N LA BREA AVE     | <1/10 N         | ▲ B26         | 86          |
| QUALITY CARE CLEANERS<br>DRYCLEANERS: DRYCLEANERS  | 1110 N LA BREA         | <1/10 N         | ▲ B27         | 87          |
| OTTO'S DRY CLEANERS<br>EMI: EMI<br>DRYCLEANERS: DRYCLEANERS  | 1110 N LA BREA AVE     | <1/10 N         | ▲ B28         | 87          |
| OTTO'S DRY CLEANERS & LAUNDRY<br>DRYCLEANERS: DRYCLEANERS  | 1110 N LA BREA AVE     | <1/10 N         | ▲ B29         | 89          |
| RITE AID<br>US BROWNFIELDS: US BROWNFIELDS   | 1132 LA BREA AVENUE    | 1/10 - 1/3 N    | ▲ F30         | 89          |
| RITE AID 5446<br>RCRA-SQG: RCRA-SQG<br>CERS HAZ WASTE: CERS HAZ WASTE<br>HAZNET: HAZNET<br>HWTS: HWTS      | 1130 N LA BREA AVE     | 1/10 - 1/3 N    | ▲ L31         | 101         |
| MCDONALD'S RESTAURANT<br>HAZMAT: SAN JOSE HAZMAT<br>CERS: CERS<br>LOS ANGELES CO. HMS: LOS ANGELES CO. HMS | 1133 N LA BREA AVE     | 1/10 - 1/3 NNW  | ▲ L32         | 143         |
| AT&T MOBILITY - SANTA MONICA 11734<br>HAZMAT: SAN JOSE HAZMAT<br>CERS: CERS                                | 1117 N ORANGE DR       | 1/10 - 1/3 NE   | ▲ 33          | 147         |
| PROFESSIONAL TIRE AND AUTO   | 6921 SANTA MONICA BLVD | 1/10 - 1/3 ENE  | ▲ N34         | 150         |

## EXECUTIVE SUMMARY

| <u>Name</u>  | <u>Address</u>                                   | <u>Dist/Dir</u> | <u>Map ID</u> | <u>Page</u> |
|--|--|-----------------|---------------|-------------|
| ECHO: ECHO<br>FINDS: FINDS<br>RCRA-SQG: RCRA-SQG<br>HIST CORTESE: HIST CORTESE<br>CERS: CERS<br>LUST: LUST<br>HAZNET: HAZNET<br>Cortese: CORTESE<br>HWTS: HWTS |  |                 |               |             |
| HARRY'S AUTOMOTIVE & COLLISION CENTER<br>CERS: CERS<br>CERS HAZ WASTE: CERS HAZ WASTE<br>HAZNET: HAZNET<br>HWTS: HWTS  | 1154 N LA BREA AVE                               | 1/10 - 1/3 N    | ▲ U35         | 161         |
| PREMIUM COLLISION CENTER INC<br>CERS: CERS<br>CERS HAZ WASTE: CERS HAZ WASTE   | 7066 W LEXINGTON AVE                             | 1/10 - 1/3 N    | ▲ U36         | 168         |
| AVON CAR & TRUCK RENTAL<br>LUST: LUST<br>HAZNET: HAZNET<br>Cortese: CORTESE<br>HWTS: HWTS  | 6901 SANTA MONICA BLVD                           | 1/10 - 1/3 ENE  | ▲ N37         | 173         |
| PREMIUM COLLISION CENTER<br>US BROWNFIELDS: US BROWNFIELDS<br>FINDS: FINDS   | 1144-46 LA BREA AVENUE/<br>7068 LEXINGTON AVENUE | 1/10 - 1/3 N    | ▲ U38         | 178         |
| COMMERCIAL PROPERTY<br>CERS: CERS<br>LUST: LUST<br>Cortese: CORTESE  | 1127 MANSFIELD AVE N                             | 1/10 - 1/3 NE   | ▲ AA39        | 190         |
| COMMERCIAL PROPERTY<br>HIST CORTESE: HIST CORTESE  | 1127 MANSFIELD                                   | 1/10 - 1/3 NE   | ▲ AA40        | 194         |
| ADAMS<br>FINDS: FINDS<br>US BROWNFIELDS: US BROWNFIELDS  | 1210-12 LA BREA AVENUE                           | 1/10 - 1/3 N    | ▲ U41         | 194         |
| RALPHS GROCERY #293<br>CERS: CERS<br>CERS HAZ WASTE: CERS HAZ WASTE<br>HAZNET: HAZNET<br>HWTS: HWTS  | 1233 N LA BREA AVE                               | 1/10 - 1/3 N    | ▲ 42          | 206         |

### EDR HIGH RISK HISTORICAL RECORDS

| <u>Name</u>   | <u>Address</u>      | <u>Dist/Dir</u> | <u>Map ID</u> | <u>Page</u> |
|---|---------------------|-----------------|---------------|-------------|
| BEL AIR CAR WASH<br>EDR Hist Auto: EDR Hist Auto    | 1041 N LA BREA AVE  | <1/10 NW        | ▲ A8          | 38          |
| ALLTEST SMOG CENTER<br>EDR Hist Auto: EDR Hist Auto | 1045 N LABREA AVE W | <1/10 NW        | ▲ A9          | 38          |



## EXECUTIVE SUMMARY





| <u>Name</u>   | <u>Address</u>         | <u>Dist/Dir</u> | <u>Map ID</u> | <u>Page</u> |
|---|------------------------|-----------------|---------------|-------------|
| TWO FAMILY ENTERPRISES INC<br>EDR Hist Cleaner: EDR Hist Cleaner  | 7080 SANTA MONICA BLVD | <1/10 N         | ▲ B11         | 52          |
| SYCAMORE CLEANERS DYERS LTD<br>EDR Hist Cleaner: EDR Hist Cleaner | 1040 N SYCAMORE AVE    | <1/10 ENE       | ▲ AQ14        | 68          |
| STRONG PETERSON<br>EDR Hist Auto: EDR Hist Auto                   | 7101 SANTA MONICA BLVD | <1/10 NNW       | ▲ B15         | 69          |
| HOLLYWOOD DYERS CLEANERS<br>EDR Hist Cleaner: EDR Hist Cleaner    | 953 N SYCAMORE AVE     | <1/10 SSE       | ◆ 16          | 69          |
| MORGAN JESS<br>EDR Hist Auto: EDR Hist Auto                       | 1100 N LA BREA AVE     | <1/10 NNW       | ▲ B17         | 70          |
| HARVARD CLEANERS DYERS<br>EDR Hist Cleaner: EDR Hist Cleaner      | 1111 N SYCAMORE AVE    | <1/10 NNE       | ▲ F18         | 70          |
| PAGE R W<br>EDR Hist Auto: EDR Hist Auto                          | 7051 SANTA MONICA BLVD | <1/10 NNE       | ▲ B20         | 82          |
| OTTO S CLEANERS LAUNDRY<br>EDR Hist Cleaner: EDR Hist Cleaner     | 1110 N LA BREA AVE     | <1/10 N         | ▲ B23         | 84          |

### EDR RECOVERED GOVERNMENT ARCHIVES

| <u>Name</u>  | <u>Address</u> | <u>Dist/Dir</u> | <u>Map ID</u> | <u>Page</u> |
|--------------|----------------|-----------------|---------------|-------------|
| Not Reported |                |                 |               |             |

[illegible]

- ▲ Sites at elevations higher than or equal to the target property
- ◆ Sites at elevations lower than the target property
- ⚙ Manufactured Gas Plants
-  National Priority List Sites
-  Dept. Defense Sites

-  Indian Reservations BIA
-  Power transmission lines
-  Special Flood Hazard Area (1%)
-  0.2% Annual Chance Flood Hazard

 Areas of Concern

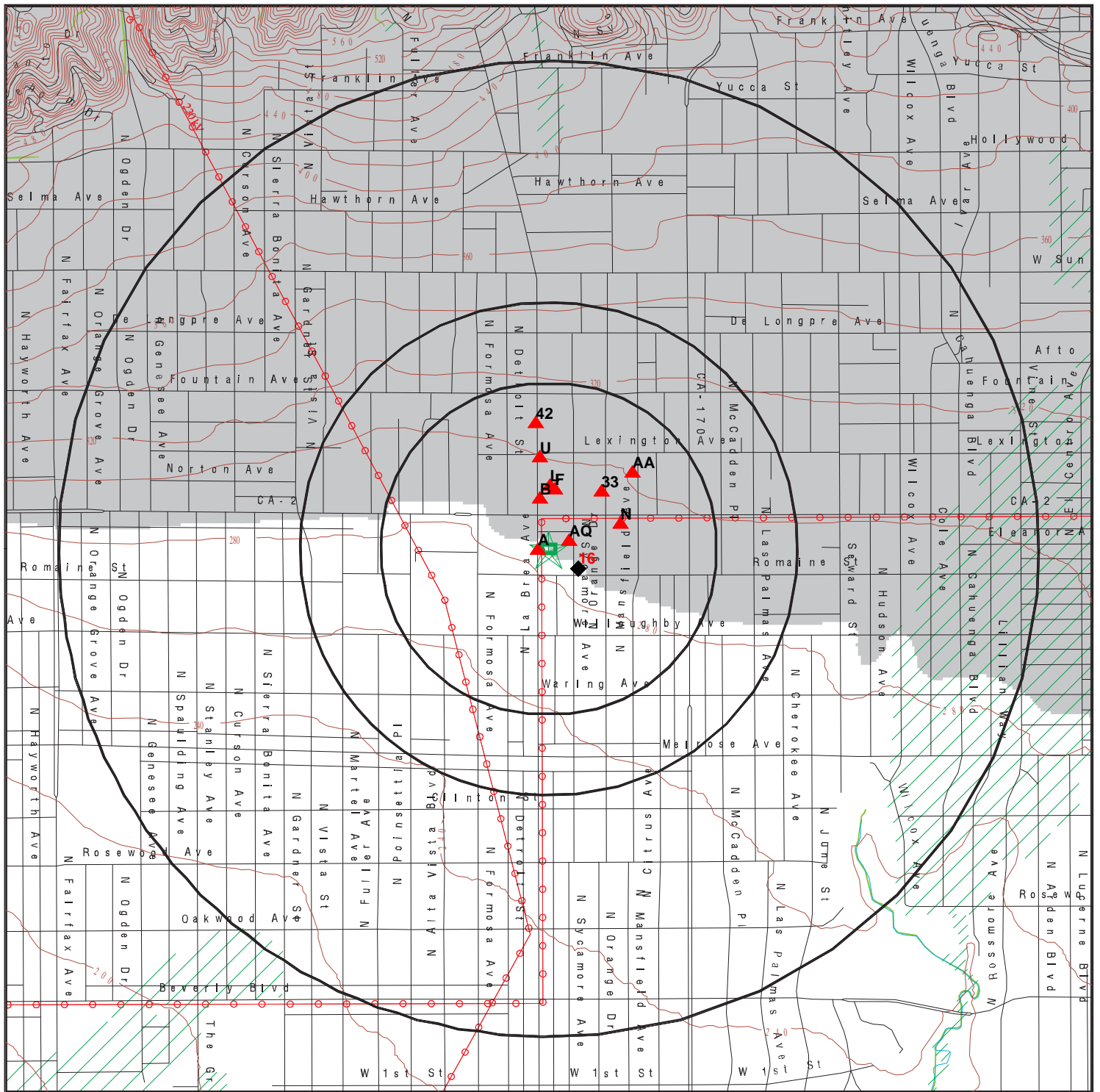
7

This report includes Interactive Map Layers to display and/or hide map information. The legend includes only those icons for the default map view.

SITE NAME: 1020 North La Brea Avenue  
ADDRESS: 1020 North La Brea Avenue  
Los Angeles CA 90038  
LAT/LONG: 34.089682 / 118.343675

CLIENT: Citadel Environmental Services  
CONTACT: Shirley Lee  
INQUIRY #: 6851169.2s  
DATE: February 08, 2022 1:06 pm

# SECONDARY MAP - 6851169.2S



Target Property

Sites at elevations higher than or equal to the target property

Sites at elevations lower than the target property

Manufactured Gas Plants

National Priority List Sites

Dept. Defense Sites

Indian Reservations BIA

Power transmission lines

Special Flood Hazard Area (1%)

0.2% Annual Chance Flood Hazard

National Wetland Inventory

State Wetlands

Upgradient Area

Areas of Concern

This report includes Interactive Map Layers to display and/or hide map information. The legend includes only those icons for the default map view.

SITE NAME: 1020 North La Brea Avenue  
ADDRESS: 1020 North La Brea Avenue  
Los Angeles CA 90038  
LAT/LONG: 34.089682 / 118.343675

CLIENT: Citadel Environmental Services  
CONTACT: Shirley Lee  
INQUIRY #: 6851169.2s  
DATE: February 08, 2022 1:05 pm



# MAP FINDINGS

## LEGEND

| FACILITY NAME<br>FACILITY ADDRESS, CITY, ST, ZIP   |   | EDR SITE ID NUMBER   |
|--|---|--|
| ◆ MAP ID#  | Direction Distance Range (Distance feet / miles)<br>Relative Elevation Feet Above Sea Level | ASTM 2600 Record Sources found in this report. Each database searched has been assigned to one or more categories. For detailed information about categorization, see the section of the report Records Searched and Currency. |
| <b>Worksheet:</b><br><br><b>Comments:</b><br>Comments may be added on the online Vapor Encroachment Worksheet. |   |  |

DATABASE ACRONYM: Applicable categories (A hoverbox with database description).

| CITY OF WEST HOLLYWOOD - BEL AIR CARWASH<br>1041 LA BREA, WEST HOLLYWOOD, CA, 90046 |   | S106387197                                      |
|---|---|---|
| ◆ A1  | W <1/10 (48 ft. / 0.009 mi.)<br>2 ft. Lower Elevation 282 ft. Above Sea Level | Lists of state and tribal leaking storage tanks |

## Worksheet:

### SLIC REG 4: Lists of state and tribal leaking storage tanks

Region: 4  
Facility Status: Site Assessment  
SLIC: 1064D  
Substance: Not Reported  
Staff: DBR

| CITY OF WEST HOLLYWOOD - 21 CENTURY AUTO BODY<br>1045 LA BREA AVENUE, WEST HOLLYWOOD, CA, 90046 |   | S106387195   |
|---|---|--|
| ◆ A2  | W <1/10 (49 ft. / 0.009 mi.)<br>2 ft. Lower Elevation 282 ft. Above Sea Level | Lists of state and tribal leaking storage tanks<br>Other Ascertainable Records |

## Worksheet:

### SLIC REG 4: Lists of state and tribal leaking storage tanks

Region: 4  
Facility Status: Site Assessment  
SLIC: 1064B  
Substance: Not Reported  
Staff: DBR

## CPS-SLIC:

# MAP FINDINGS

## CITY OF WEST HOLLYWOOD - 21 CENTURY AUTO BODY, 1045 LA BREA AVENUE, WEST HOLLYWOOD, CA 90046 (Continued)

Name: CITY OF WEST HOLLYWOOD - 21 CENTURY AUTO BODY  
 Address: 1045 LA BREA AVENUE  
 City,State,Zip: WEST HOLLYWOOD, CA 90046  
 Region: STATE  
**Facility Status:** **Open - Inactive**  
 Status Date: 01/29/2015  
 Global Id: SL0603777477  
 Lead Agency: LOS ANGELES RWQCB (REGION 4)  
 Lead Agency Case Number: Not Reported  
 Latitude: 34.0896965  
 Longitude: -118.3440827  
 Case Type: Cleanup Program Site  
 Case Worker: Not Reported  
 Local Agency: Not Reported  
 RB Case Number: 1064B  
 File Location: Not Reported  
 Potential Media Affected: Not Reported  
 Potential Contaminants of Concern: Not Reported  
 Site History: Not Reported  
 Click here to access the California GeoTracker records for this facility: [http://www.web.edrnet.com/ordering/switchboard/redirect.aspx?s=GRR\\_CA\\_SLIC\\_ST&global\\_id=SL0603777477](http://www.web.edrnet.com/ordering/switchboard/redirect.aspx?s=GRR_CA_SLIC_ST&global_id=SL0603777477)

### CERS: Other Ascertainable Records

Name: CITY OF WEST HOLLYWOOD - 21 CENTURY AUTO BODY  
 Address: 1045 LA BREA AVENUE  
 City,State,Zip: WEST HOLLYWOOD, CA 90046  
 Site ID: 222466  
 CERS ID: SL0603777477  
 CERS Description: Cleanup Program Site

| CITY OF WEST HOLLYWOOD - LOS TACOS #3<br>1043 LA BREA, WEST HOLLYWOOD, CA, 90046 |                       |                         | S106387196   |
|--|-----------------------|-------------------------|--|
| ◆ A3   | W <1/10               | (49 ft. / 0.009 mi.)    | Lists of state and tribal leaking storage tanks<br>Other Ascertainable Records |
|  | 2 ft. Lower Elevation | 282 ft. Above Sea Level |  |

### Worksheet:

### SLIC REG 4: Lists of state and tribal leaking storage tanks

Region: 4  
 Facility Status: Site Assessment  
 SLIC: 1064C  
 Substance: Not Reported  
 Staff: DBR

### CPS-SLIC:

Name: CITY OF WEST HOLLYWOOD - LOS TACOS #3  
 Address: 1043 LA BREA AVENUE

# MAP FINDINGS

## CITY OF WEST HOLLYWOOD - LOS TACOS #3, 1043 LA BREA, WEST HOLLYWOOD, CA 90046 (Continued)

City,State,Zip: WEST HOLLYWOOD, CA 90046  
 Region: STATE  
**Facility Status:** **Open - Inactive**  
 Status Date: 01/29/2015  
 Global Id: SL0603794709  
 Lead Agency: LOS ANGELES RWQCB (REGION 4)  
 Lead Agency Case Number: Not Reported  
 Latitude: 34.0896605  
 Longitude: -118.3440828  
 Case Type: Cleanup Program Site  
 Case Worker: Not Reported  
 Local Agency: Not Reported  
 RB Case Number: 1064C  
 File Location: Not Reported  
 Potential Media Affected: Not Reported  
 Potential Contaminants of Concern: Not Reported  
 Site History: Not Reported  
 Click here to access the California GeoTracker records for this facility: [http://www.web.edrnet.com/ordering/switchboard/redirect.aspx?s=GRR\\_CA\\_SLIC\\_ST&global\\_id=SL0603794709](http://www.web.edrnet.com/ordering/switchboard/redirect.aspx?s=GRR_CA_SLIC_ST&global_id=SL0603794709)

### CERS: Other Ascertainable Records

Name: CITY OF WEST HOLLYWOOD - LOS TACOS #3  
 Address: 1043 LA BREA AVENUE  
 City,State,Zip: WEST HOLLYWOOD, CA 90046  
 Site ID: 241169  
 CERS ID: SL0603794709  
 CERS Description: Cleanup Program Site

| BEL AIR CAR WASH<br>1041 LA BREA AVE N, WEST HOLLYWOOD, CA, 90038 |                       |                         | S102057284   |
|---|-----------------------|-------------------------|--|
| ◆ A4  | W <1/10               | (50 ft. / 0.01 mi.)     | Lists of state and tribal leaking storage tanks<br>Other Ascertainable Records |
|   | 2 ft. Lower Elevation | 282 ft. Above Sea Level |  |

### Worksheet:

### LUST: Lists of state and tribal leaking storage tanks

Name: BEL AIR CAR WASH FORMER  
 Address: 1041 LA BREA AVE N  
 City,State,Zip: WEST HOLLYWOOD, CA 90038  
 Lead Agency: LOS ANGELES RWQCB (REGION 4)  
 Case Type: LUST Cleanup Site  
 Geo Track: [http://geotracker.waterboards.ca.gov/profile\\_report.asp?global\\_id=T0603705324](http://geotracker.waterboards.ca.gov/profile_report.asp?global_id=T0603705324)  
 Global Id: T0603705324  
 Latitude: 34.0902252784511  
 Longitude: -118.344415426254  
 Status: Completed - Case Closed  
 Status Date: 11/15/2011  
 Case Worker: DMB

# MAP FINDINGS

## BEL AIR CAR WASH, 1041 LA BREA AVE N, WEST HOLLYWOOD, CA 90038 (Continued)

RB Case Number: R-21111  
 Local Agency: LOS ANGELES COUNTY  
 File Location: Regional Board  
 Local Case Number: Not Reported  
 Potential Media Affect: Aquifer used for drinking water supply  
 Potential Contaminants of Concern: Gasoline  
 Site History: Not Reported

### LUST:

Global Id: T0603705324  
 Contact Type: Local Agency Caseworker  
 Contact Name: JOHN AWUJO  
 Organization Name: LOS ANGELES COUNTY  
 Address: 900 S FREMONT AVE  
 City: ALHAMBRA  
 Email: jawujo@dpw.lacounty.gov  
 Phone Number: 6264583507

Global Id: T0603705324  
 Contact Type: Regional Board Caseworker  
 Contact Name: DAVID M. BJOSTAD  
 Organization Name: LOS ANGELES RWQCB (REGION 4)  
 Address: 320 W. 4th Street, Suite 200  
 City: Los Angeles  
 Email: dave.bjostad@waterboards.ca.gov  
 Phone Number: Not Reported

### LUST:

Global Id: T0603705324  
 Action Type: ENFORCEMENT  
 Date: 04/24/2000  
 Action: \* Historical Enforcement

Global Id: T0603705324  
 Action Type: ENFORCEMENT  
 Date: 07/03/2008  
 Action: Technical Correspondence / Assistance / Other

Global Id: T0603705324  
 Action Type: ENFORCEMENT  
 Date: 08/17/2010  
 Action: Staff Letter

Global Id: T0603705324  
 Action Type: ENFORCEMENT  
 Date: 11/07/2011  
 Action: Notification - Preclosure

Global Id: T0603705324  
 Action Type: ENFORCEMENT  
 Date: 11/15/2011  
 Action: Closure/No Further Action Letter

MAP FINDINGS

**BEL AIR CAR WASH, 1041 LA BREA AVE N, WEST HOLLYWOOD, CA 90038 (Continued)**

|              |  |
|--------------|--|
| Global Id:   | T0603705324  |
| Action Type: | Other  |
| Date:        | 03/04/1999   |
| Action:      | Leak Reported  |
| Global Id:   | T0603705324  |
| Action Type: | ENFORCEMENT  |
| Date:        | 01/16/2008   |
| Action:      | Technical Correspondence / Assistance / Other            |
| Global Id:   | T0603705324  |
| Action Type: | RESPONSE   |
| Date:        | 11/26/2008   |
| Action:      | Final Remedial Action Report / Corrective Action Report  |
| Global Id:   | T0603705324  |
| Action Type: | ENFORCEMENT  |
| Date:        | 02/15/2011   |
| Action:      | Notification - Preclosure                                |
| Global Id:   | T0603705324  |
| Action Type: | ENFORCEMENT  |
| Date:        | 03/23/2010   |
| Action:      | Clean Up Fund - Case Closure Review Summary Report (RSR) |
| Global Id:   | T0603705324  |
| Action Type: | ENFORCEMENT  |
| Date:        | 11/10/2011   |
| Action:      | Clean Up Fund - Case Closure Review Summary Report (RSR) |
| Global Id:   | T0603705324  |
| Action Type: | ENFORCEMENT  |
| Date:        | 06/08/2010   |
| Action:      | Staff Letter   |
| Global Id:   | T0603705324  |
| Action Type: | RESPONSE   |
| Date:        | 11/15/2001   |
| Action:      | Interim Remedial Action Plan                             |
| Global Id:   | T0603705324  |
| Action Type: | RESPONSE   |
| Date:        | 03/31/2001   |
| Action:      | Soil and Water Investigation Report                      |
| Global Id:   | T0603705324  |
| Action Type: | RESPONSE   |
| Date:        | 08/31/2000   |
| Action:      | Soil and Water Investigation Workplan                    |
| Global Id:   | T0603705324  |
| Action Type: | ENFORCEMENT  |
| Date:        | 09/28/2001   |
| Action:      | Staff Letter   |

|              |
|--------------|
| MAP FINDINGS |
|--------------|

**BEL AIR CAR WASH, 1041 LA BREA AVE N, WEST HOLLYWOOD, CA 90038 (Continued)**

|              |                               |
|--------------|-------------------------------|
| Global Id:   | T0603705324                   |
| Action Type: | ENFORCEMENT                   |
| Date:        | 06/09/2000                    |
| Action:      | Staff Letter                  |
| Global Id:   | T0603705324                   |
| Action Type: | ENFORCEMENT                   |
| Date:        | 12/20/2000                    |
| Action:      | Staff Letter                  |
| Global Id:   | T0603705324                   |
| Action Type: | Other                         |
| Date:        | 02/23/1999                    |
| Action:      | Leak Discovery                |
| Global Id:   | T0603705324                   |
| Action Type: | RESPONSE                      |
| Date:        | 07/15/2001                    |
| Action:      | Monitoring Report - Quarterly |
| Global Id:   | T0603705324                   |
| Action Type: | RESPONSE                      |
| Date:        | 10/15/2001                    |
| Action:      | Monitoring Report - Quarterly |
| Global Id:   | T0603705324                   |
| Action Type: | RESPONSE                      |
| Date:        | 01/15/2002                    |
| Action:      | Monitoring Report - Quarterly |
| Global Id:   | T0603705324                   |
| Action Type: | RESPONSE                      |
| Date:        | 01/30/2001                    |
| Action:      | Monitoring Report - Quarterly |
| Global Id:   | T0603705324                   |
| Action Type: | RESPONSE                      |
| Date:        | 04/30/2001                    |
| Action:      | Monitoring Report - Quarterly |
| Global Id:   | T0603705324                   |
| Action Type: | REMEDIATION                   |
| Date:        | 06/01/2002                    |
| Action:      | Excavation                    |

**LUST:**

|              |                        |
|--------------|------------------------|
| Global Id:   | T0603705324            |
| Status:      | Open - Case Begin Date |
| Status Date: | 12/16/1998             |
| Global Id:   | T0603705324            |
| Status:      | Open - Site Assessment |
| Status Date: | 12/16/1998             |

|              |
|--------------|
| MAP FINDINGS |
|--------------|

**BEL AIR CAR WASH, 1041 LA BREA AVE N, WEST HOLLYWOOD, CA 90038 (Continued)**

|              |                                |
|--------------|--------------------------------|
| Global Id:   | T0603705324                    |
| Status:      | Open - Site Assessment         |
| Status Date: | 05/10/2000                     |
| Global Id:   | T0603705324                    |
| Status:      | Open - Remediation             |
| Status Date: | 09/28/2001                     |
| Global Id:   | T0603705324                    |
| Status:      | Open - Remediation             |
| Status Date: | 10/08/2002                     |
| Global Id:   | T0603705324                    |
| Status:      | Open - Verification Monitoring |
| Status Date: | 09/10/2003                     |
| Global Id:   | T0603705324                    |
| Status:      | Open - Verification Monitoring |
| Status Date: | 06/16/2006                     |
| Global Id:   | T0603705324                    |
| Status:      | Completed - Case Closed        |
| Status Date: | 11/15/2011                     |

**LUST REG 4:**

|                                     |                   |
|-------------------------------------|-------------------|
| Region:                             | 4                 |
| Regional Board:                     | 04                |
| County:                             | Los Angeles       |
| Facility Id:                        | R-21111           |
| Status:                             | Remediation Plan  |
| Substance:                          | Gasoline          |
| Substance Quantity:                 | Not Reported      |
| Local Case No:                      | Not Reported      |
| Case Type:                          | Groundwater       |
| Abatement Method Used at the Site:  | VE                |
| Global ID:                          | T0603705324       |
| W Global ID:                        | Not Reported      |
| Staff:                              | TCS               |
| Local Agency:                       | 19000             |
| Cross Street:                       | SANTA MONICA BLVD |
| Enforcement Type:                   | LET               |
| Date Leak Discovered:               | 2/23/1999         |
| Date Leak First Reported:           | 3/4/1999          |
| Date Leak Record Entered:           | 3/16/1999         |
| Date Confirmation Began:            | Not Reported      |
| Date Leak Stopped:                  | Not Reported      |
| Date Case Last Changed on Database: | 1/28/2002         |
| Date the Case was Closed:           | Not Reported      |
| How Leak Discovered:                | OM                |
| How Leak Stopped:                   | Not Reported      |
| Cause of Leak:                      | Not Reported      |

# MAP FINDINGS

## BEL AIR CAR WASH, 1041 LA BREA AVE N, WEST HOLLYWOOD, CA 90038 (Continued)

|   |   |
|---|---|
| Leak Source:                                    | Tank  |
| Operator:                                       | BRIAN NACKDYMON   |
| Water System:                                   | Not Reported  |
| Well Name:                                      | Not Reported  |
| Approx. Dist To Production Well (ft):           | 13552.593702054759797089847861  |
| Source of Cleanup Funding:                      | Tank  |
| Preliminary Site Assessment Workplan Submitted: | Not Reported  |
| Preliminary Site Assessment Began:              | Not Reported  |
| Pollution Characterization Began:               | 12/16/1998  |
| Remediation Plan Submitted:                     | 9/28/2001   |
| Remedial Action Underway:                       | Not Reported  |
| Post Remedial Action Monitoring Began:          | Not Reported  |
| Enforcement Action Date:                        | 4/24/2000   |
| Historical Max MTBE Date:                       | 7/16/2001   |
| Hist Max MTBE Conc in Groundwater:              | 39468   |
| Hist Max MTBE Conc in Soil:                     | 1700  |
| Significant Interim Remedial Action Taken:      | Not Reported  |
| GW Qualifier:                                   | Not Reported  |
| Soil Qualifier:                                 | =   |
| Organization:                                   | Not Reported  |
| Owner Contact:                                  | Not Reported  |
| Responsible Party:                              | BRYAN NACKDYMON   |
| RP Address:                                     | 1041 N. LA BREA AVE.,   |
| Program:  | LUST  |
| Lat/Long:                                       | 34.0895863 / -1   |
| Local Agency Staff:                             | Not Reported  |
| Beneficial Use:                                 | Not Reported  |
| Priority:                                       | Not Reported  |
| Cleanup Fund Id:                                | Not Reported  |
| Suspended:                                      | Not Reported  |
| Assigned Name:                                  | Not Reported  |
| Summary:  | 12/27/99 REQUEST FOR DELAY OF INSTALL. OF MON. WELLS; 5/10/00 WP FOR ADDL ASSESSMENT OF SITE; 9/15/00 SOILS AND GW INVESTIGATION RPT; 1/24/01 GW MON RESULTS, JAN. 2001 |

## CPS-SLIC: Lists of state and tribal leaking storage tanks

|                          |  |
|--------------------------|--|
| Name:                    | CITY OF WEST HOLLYWOOD - BEL AIR CARWASH |
| Address:                 | 1041 LA BREA AVENUE                      |
| City,State,Zip:          | WEST HOLLYWOOD, CA 90046                 |
| Region:                  | STATE                                    |
| <b>Facility Status:</b>  | <b>Open - Inactive</b>                   |
| Status Date:             | 01/29/2015                               |
| Global Id:               | SL0603757926                             |
| Lead Agency:             | LOS ANGELES RWQCB (REGION 4)             |
| Lead Agency Case Number: | Not Reported                             |
| Latitude:                | 34.0896246                               |
| Longitude:               | -118.344083                              |
| Case Type:               | Cleanup Program Site                     |



# MAP FINDINGS

## BEL AIR CAR WASH, 1041 LA BREA AVE N, WEST HOLLYWOOD, CA 90038 (Continued)

|   |   |
|---|---|
| Case Worker:  | Not Reported  |
| Local Agency:   | Not Reported  |
| RB Case Number:   | 1064D   |
| File Location:  | Not Reported  |
| Potential Media Affected:   | Not Reported  |
| Potential Contaminants of Concern:  | Not Reported  |
| Site History:   | Not Reported  |
| Click here to access the California GeoTracker records for this facility: | <a href="http://www.web.edrnet.com/ordering/switchboard/redirect.aspx?s=GRR_CA_SLIC_ST&amp;global_id=SL0603757926">http://www.web.edrnet.com/ordering/switchboard/redirect.aspx?s=GRR_CA_SLIC_ST&amp;global_id=SL0603757926</a> |

## CORTESE: Other Ascertainable Records

|                            |                          |
|----------------------------|--------------------------|
| Name:                      | BEL AIR CAR WASH FORMER  |
| Address:                   | 1041 LA BREA AVE N       |
| City,State,Zip:            | WEST HOLLYWOOD, CA 90038 |
| Region:                    | CORTESE                  |
| Envirostor Id:             | Not Reported             |
| Global ID:                 | T0603705324              |
| Site/Facility Type:        | LUST CLEANUP SITE        |
| Cleanup Status:            | COMPLETED - CASE CLOSED  |
| Status Date:               | Not Reported             |
| Site Code:                 | Not Reported             |
| Latitude:                  | Not Reported             |
| Longitude:                 | Not Reported             |
| Owner:                     | Not Reported             |
| Enf Type:                  | Not Reported             |
| Swat R:                    | Not Reported             |
| Flag:                      | active                   |
| Order No:                  | Not Reported             |
| Waste Discharge System No: | Not Reported             |
| Effective Date:            | Not Reported             |
| Region 2:                  | Not Reported             |
| WID Id:                    | Not Reported             |
| Solid Waste Id No:         | Not Reported             |
| Waste Management Uit Name: | Not Reported             |
| File Name:                 | Active Open              |

## ENF: Other Ascertainable Records

|                 |                           |
|-----------------|---------------------------|
| Name:           | BEL AIRE CAR WASH         |
| Address:        | 1041 NORTH LA BREA AVENUE |
| City,State,Zip: | WEST HOLLYWOOD, CA 90038  |
| Region:         | 4                         |
| Facility Id:    | 209113                    |
| Agency Name:    | Westlake Enterprises      |
| Place Type:     | Facility                  |
| Place Subtype:  | Not Reported              |
| Facility Type:  | Not Reported              |
| Agency Type:    | Privately-Owned Business  |
| # Of Agencies:  | 1                         |
| Place Latitude: | 34.089638                 |

|              |
|--------------|
| MAP FINDINGS |
|--------------|

**BEL AIR CAR WASH, 1041 LA BREA AVE N, WEST HOLLYWOOD, CA 90038 (Continued)**

|                                  |              |
|----------------------------------|--------------|
| Place Longitude:                 | -118.344061  |
| SIC Code 1:                      | Not Reported |
| SIC Desc 1:                      | Not Reported |
| SIC Code 2:                      | Not Reported |
| SIC Desc 2:                      | Not Reported |
| SIC Code 3:                      | Not Reported |
| SIC Desc 3:                      | Not Reported |
| NAICS Code 1:                    | Not Reported |
| NAICS Desc 1:                    | Not Reported |
| NAICS Code 2:                    | Not Reported |
| NAICS Desc 2:                    | Not Reported |
| NAICS Code 3:                    | Not Reported |
| NAICS Desc 3:                    | Not Reported |
| # Of Places:                     | 1            |
| Source Of Facility:              | Reg Meas     |
| Design Flow:                     | Not Reported |
| Threat To Water Quality:         | Not Reported |
| Complexity:                      | Not Reported |
| Pretreatment:                    | Not Reported |
| Facility Waste Type:             | Not Reported |
| Facility Waste Type 2:           | Not Reported |
| Facility Waste Type 3:           | Not Reported |
| Facility Waste Type 4:           | Not Reported |
| Program:                         | UST          |
| Program Category1:               | TANKS        |
| Program Category2:               | TANKS        |
| # Of Programs:                   | 1            |
| WDID:                            | R-21111      |
| Reg Measure Id:                  | 168881       |
| Reg Measure Type:                | Unregulated  |
| Region:                          | 4            |
| Order #:                         | Not Reported |
| Npdes# CA#:                      | Not Reported |
| Major-Minor:                     | Not Reported |
| Npdes Type:                      | Not Reported |
| Reclamation:                     | Not Reported |
| Dredge Fill Fee:                 | Not Reported |
| 301H:                            | Not Reported |
| Application Fee Amt Received:    | Not Reported |
| Status:                          | Never Active |
| Status Date:                     | 02/20/2013   |
| Effective Date:                  | Not Reported |
| Expiration/Review Date:          | Not Reported |
| Termination Date:                | Not Reported |
| WDR Review - Amend:              | Not Reported |
| WDR Review - Revise/Renew:       | Not Reported |
| WDR Review - Rescind:            | Not Reported |
| WDR Review - No Action Required: | Not Reported |
| WDR Review - Pending:            | Not Reported |
| WDR Review - Planned:            | Not Reported |

|              |
|--------------|
| MAP FINDINGS |
|--------------|

**BEL AIR CAR WASH, 1041 LA BREA AVE N, WEST HOLLYWOOD, CA 90038 (Continued)**

|                                   |   |
|-----------------------------------|---|
| Status Enrollee:                  | N   |
| Individual/General:               | I   |
| Fee Code:                         | Not Reported                                      |
| Direction/Voice:                  | Passive   |
| Enforcement Id(EID):              | 237853  |
| Region:                           | 4   |
| Order / Resolution Number:        | NOV   |
| Enforcement Action Type:          | Notice of Violation                               |
| Effective Date:                   | 09/28/2001  |
| Adoption/Issuance Date:           | Not Reported                                      |
| Achieve Date:                     | Not Reported                                      |
| Termination Date:                 | 09/28/2001  |
| ACL Issuance Date:                | Not Reported                                      |
| EPL Issuance Date:                | Not Reported                                      |
| Status:                           | Historical  |
| Title:                            | Enforcement - R-21111                             |
| Description:                      | Notice of Violation sent 9/28/01 for overdue SAR. |
| Program:                          | UST   |
| Latest Milestone Completion Date: | Not Reported                                      |
| # Of Programs1:                   | 1   |
| Total Assessment Amount:          | 0   |
| Initial Assessed Amount:          | 0   |
| Liability \$ Amount:              | 0   |
| Project \$ Amount:                | 0   |
| Liability \$ Paid:                | 0   |
| Project \$ Completed:             | 0   |
| Total \$ Paid/Completed Amount:   | 0   |
| Name:                             | BEL AIRE CAR WASH                                 |
| Address:                          | 1041 NORTH LA BREA AVENUE                         |
| City,State,Zip:                   | WEST HOLLYWOOD, CA 90038                          |
| Region:                           | 4   |
| Facility Id:                      | 209113  |
| Agency Name:                      | Westlake Enterprises                              |
| Place Type:                       | Facility  |
| Place Subtype:                    | Not Reported                                      |
| Facility Type:                    | Not Reported                                      |
| Agency Type:                      | Privately-Owned Business                          |
| # Of Agencies:                    | 1   |
| Place Latitude:                   | 34.089638   |
| Place Longitude:                  | -118.344061                                       |
| SIC Code 1:                       | Not Reported                                      |
| SIC Desc 1:                       | Not Reported                                      |
| SIC Code 2:                       | Not Reported                                      |
| SIC Desc 2:                       | Not Reported                                      |
| SIC Code 3:                       | Not Reported                                      |
| SIC Desc 3:                       | Not Reported                                      |
| NAICS Code 1:                     | Not Reported                                      |
| NAICS Desc 1:                     | Not Reported                                      |
| NAICS Code 2:                     | Not Reported                                      |

|              |
|--------------|
| MAP FINDINGS |
|--------------|

**BEL AIR CAR WASH, 1041 LA BREA AVE N, WEST HOLLYWOOD, CA 90038 (Continued)**

|                                  |                     |
|----------------------------------|---------------------|
| NAICS Desc 2:                    | Not Reported        |
| NAICS Code 3:                    | Not Reported        |
| NAICS Desc 3:                    | Not Reported        |
| # Of Places:                     | 1                   |
| Source Of Facility:              | Reg Meas            |
| Design Flow:                     | Not Reported        |
| Threat To Water Quality:         | Not Reported        |
| Complexity:                      | Not Reported        |
| Pretreatment:                    | Not Reported        |
| Facility Waste Type:             | Not Reported        |
| Facility Waste Type 2:           | Not Reported        |
| Facility Waste Type 3:           | Not Reported        |
| Facility Waste Type 4:           | Not Reported        |
| Program:                         | UST                 |
| Program Category1:               | TANKS               |
| Program Category2:               | TANKS               |
| # Of Programs:                   | 1                   |
| WDID:                            | R-21111             |
| Reg Measure Id:                  | 168881              |
| Reg Measure Type:                | Unregulated         |
| Region:                          | 4                   |
| Order #:                         | Not Reported        |
| Npdes# CA#:                      | Not Reported        |
| Major-Minor:                     | Not Reported        |
| Npdes Type:                      | Not Reported        |
| Reclamation:                     | Not Reported        |
| Dredge Fill Fee:                 | Not Reported        |
| 301H:                            | Not Reported        |
| Application Fee Amt Received:    | Not Reported        |
| Status:                          | Never Active        |
| Status Date:                     | 02/20/2013          |
| Effective Date:                  | Not Reported        |
| Expiration/Review Date:          | Not Reported        |
| Termination Date:                | Not Reported        |
| WDR Review - Amend:              | Not Reported        |
| WDR Review - Revise/Renew:       | Not Reported        |
| WDR Review - Rescind:            | Not Reported        |
| WDR Review - No Action Required: | Not Reported        |
| WDR Review - Pending:            | Not Reported        |
| WDR Review - Planned:            | Not Reported        |
| Status Enrollee:                 | N                   |
| Individual/General:              | I                   |
| Fee Code:                        | Not Reported        |
| Direction/Voice:                 | Passive             |
| Enforcement Id(EID):             | 230113              |
| Region:                          | 4                   |
| Order / Resolution Number:       | NOV                 |
| Enforcement Action Type:         | Notice of Violation |
| Effective Date:                  | 04/27/2000          |
| Adoption/Issuance Date:          | Not Reported        |

|              |
|--------------|
| MAP FINDINGS |
|--------------|

**BEL AIR CAR WASH, 1041 LA BREA AVE N, WEST HOLLYWOOD, CA 90038 (Continued)**

|                                   |  |
|-----------------------------------|--|
| Achieve Date:                     | 5/10/2000  |
| Termination Date:                 | 04/27/2000   |
| ACL Issuance Date:                | Not Reported                                       |
| EPL Issuance Date:                | Not Reported                                       |
| Status:                           | Historical   |
| Title:                            | Enforcement - R-21111                              |
| Description:                      | Notice of Violation sent 4/27/00 for FTS workplan. |
| Program:                          | UST  |
| Latest Milestone Completion Date: | Not Reported                                       |
| # Of Programs1:                   | 1  |
| Total Assessment Amount:          | 0  |
| Initial Assessed Amount:          | 0  |
| Liability \$ Amount:              | 0  |
| Project \$ Amount:                | 0  |
| Liability \$ Paid:                | 0  |
| Project \$ Completed:             | 0  |
| Total \$ Paid/Completed Amount:   | 0  |
| Name:                             | BEL AIRE CAR WASH                                  |
| Address:                          | 1041 NORTH LA BREA AVENUE                          |
| City,State,Zip:                   | WEST HOLLYWOOD, CA 90038                           |
| Region:                           | 4  |
| Facility Id:                      | 209113   |
| Agency Name:                      | Westlake Enterprises                               |
| Place Type:                       | Facility   |
| Place Subtype:                    | Not Reported                                       |
| Facility Type:                    | Not Reported                                       |
| Agency Type:                      | Privately-Owned Business                           |
| # Of Agencies:                    | 1  |
| Place Latitude:                   | 34.089638  |
| Place Longitude:                  | -118.344061  |
| SIC Code 1:                       | Not Reported                                       |
| SIC Desc 1:                       | Not Reported                                       |
| SIC Code 2:                       | Not Reported                                       |
| SIC Desc 2:                       | Not Reported                                       |
| SIC Code 3:                       | Not Reported                                       |
| SIC Desc 3:                       | Not Reported                                       |
| NAICS Code 1:                     | Not Reported                                       |
| NAICS Desc 1:                     | Not Reported                                       |
| NAICS Code 2:                     | Not Reported                                       |
| NAICS Desc 2:                     | Not Reported                                       |
| NAICS Code 3:                     | Not Reported                                       |
| NAICS Desc 3:                     | Not Reported                                       |
| # Of Places:                      | 1  |
| Source Of Facility:               | Reg Meas   |
| Design Flow:                      | Not Reported                                       |
| Threat To Water Quality:          | Not Reported                                       |
| Complexity:                       | Not Reported                                       |
| Pretreatment:                     | Not Reported                                       |
| Facility Waste Type:              | Not Reported                                       |

|              |
|--------------|
| MAP FINDINGS |
|--------------|

**BEL AIR CAR WASH, 1041 LA BREA AVE N, WEST HOLLYWOOD, CA 90038 (Continued)**

|                                   |   |
|-----------------------------------|---|
| Facility Waste Type 2:            | Not Reported  |
| Facility Waste Type 3:            | Not Reported  |
| Facility Waste Type 4:            | Not Reported  |
| Program:                          | UST   |
| Program Category1:                | TANKS   |
| Program Category2:                | TANKS   |
| # Of Programs:                    | 1   |
| WDID:                             | R-21111   |
| Reg Measure Id:                   | 168881  |
| Reg Measure Type:                 | Unregulated   |
| Region:                           | 4   |
| Order #:                          | Not Reported  |
| Npdes# CA#:                       | Not Reported  |
| Major-Minor:                      | Not Reported  |
| Npdes Type:                       | Not Reported  |
| Reclamation:                      | Not Reported  |
| Dredge Fill Fee:                  | Not Reported  |
| 301H:                             | Not Reported  |
| Application Fee Amt Received:     | Not Reported  |
| Status:                           | Never Active  |
| Status Date:                      | 02/20/2013  |
| Effective Date:                   | Not Reported  |
| Expiration/Review Date:           | Not Reported  |
| Termination Date:                 | Not Reported  |
| WDR Review - Amend:               | Not Reported  |
| WDR Review - Revise/Renew:        | Not Reported  |
| WDR Review - Rescind:             | Not Reported  |
| WDR Review - No Action Required:  | Not Reported  |
| WDR Review - Pending:             | Not Reported  |
| WDR Review - Planned:             | Not Reported  |
| Status Enrollee:                  | N   |
| Individual/General:               | I   |
| Fee Code:                         | Not Reported  |
| Direction/Voice:                  | Passive   |
| Enforcement Id(EID):              | 229902  |
| Region:                           | 4   |
| Order / Resolution Number:        | UNKNOWN   |
| Enforcement Action Type:          | Staff Enforcement Letter                                  |
| Effective Date:                   | 02/18/2000  |
| Adoption/Issuance Date:           | Not Reported  |
| Achieve Date:                     | 5/10/2000   |
| Termination Date:                 | 02/18/2000  |
| ACL Issuance Date:                | Not Reported  |
| EPL Issuance Date:                | Not Reported  |
| Status:                           | Historical  |
| Title:                            | Enforcement - R-21111                                     |
| Description:                      | Level 1 enforcement letter sent 2/18/00 for FTS workplan. |
| Program:                          | UST   |
| Latest Milestone Completion Date: | Not Reported  |
| # Of Programs1:                   | 1   |

|              |
|--------------|
| MAP FINDINGS |
|--------------|

**BEL AIR CAR WASH, 1041 LA BREA AVE N, WEST HOLLYWOOD, CA 90038 (Continued)**

|                                 |                           |
|---------------------------------|---------------------------|
| Total Assessment Amount:        | 0                         |
| Initial Assessed Amount:        | 0                         |
| Liability \$ Amount:            | 0                         |
| Project \$ Amount:              | 0                         |
| Liability \$ Paid:              | 0                         |
| Project \$ Completed:           | 0                         |
| Total \$ Paid/Completed Amount: | 0                         |
| Name:                           | BEL AIRE CAR WASH         |
| Address:                        | 1041 NORTH LA BREA AVENUE |
| City,State,Zip:                 | WEST HOLLYWOOD, CA 90038  |
| Region:                         | 4                         |
| Facility Id:                    | 209113                    |
| Agency Name:                    | Westlake Enterprises      |
| Place Type:                     | Facility                  |
| Place Subtype:                  | Not Reported              |
| Facility Type:                  | Not Reported              |
| Agency Type:                    | Privately-Owned Business  |
| # Of Agencies:                  | 1                         |
| Place Latitude:                 | 34.089638                 |
| Place Longitude:                | -118.344061               |
| SIC Code 1:                     | Not Reported              |
| SIC Desc 1:                     | Not Reported              |
| SIC Code 2:                     | Not Reported              |
| SIC Desc 2:                     | Not Reported              |
| SIC Code 3:                     | Not Reported              |
| SIC Desc 3:                     | Not Reported              |
| NAICS Code 1:                   | Not Reported              |
| NAICS Desc 1:                   | Not Reported              |
| NAICS Code 2:                   | Not Reported              |
| NAICS Desc 2:                   | Not Reported              |
| NAICS Code 3:                   | Not Reported              |
| NAICS Desc 3:                   | Not Reported              |
| # Of Places:                    | 1                         |
| Source Of Facility:             | Reg Meas                  |
| Design Flow:                    | Not Reported              |
| Threat To Water Quality:        | Not Reported              |
| Complexity:                     | Not Reported              |
| Pretreatment:                   | Not Reported              |
| Facility Waste Type:            | Not Reported              |
| Facility Waste Type 2:          | Not Reported              |
| Facility Waste Type 3:          | Not Reported              |
| Facility Waste Type 4:          | Not Reported              |
| Program:                        | UST                       |
| Program Category1:              | TANKS                     |
| Program Category2:              | TANKS                     |
| # Of Programs:                  | 1                         |
| WDID:                           | R-21111                   |
| Reg Measure Id:                 | 168881                    |
| Reg Measure Type:               | Unregulated               |

|              |
|--------------|
| MAP FINDINGS |
|--------------|

**BEL AIR CAR WASH, 1041 LA BREA AVE N, WEST HOLLYWOOD, CA 90038 (Continued)**

|                                   |  |
|-----------------------------------|--|
| Region:                           | 4  |
| Order #:                          | Not Reported   |
| Npdes# CA#:                       | Not Reported   |
| Major-Minor:                      | Not Reported   |
| Npdes Type:                       | Not Reported   |
| Reclamation:                      | Not Reported   |
| Dredge Fill Fee:                  | Not Reported   |
| 301H:                             | Not Reported   |
| Application Fee Amt Received:     | Not Reported   |
| Status:                           | Never Active   |
| Status Date:                      | 02/20/2013   |
| Effective Date:                   | Not Reported   |
| Expiration/Review Date:           | Not Reported   |
| Termination Date:                 | Not Reported   |
| WDR Review - Amend:               | Not Reported   |
| WDR Review - Revise/Renew:        | Not Reported   |
| WDR Review - Rescind:             | Not Reported   |
| WDR Review - No Action Required:  | Not Reported   |
| WDR Review - Pending:             | Not Reported   |
| WDR Review - Planned:             | Not Reported   |
| Status Enrollee:                  | N  |
| Individual/General:               | I  |
| Fee Code:                         | Not Reported   |
| Direction/Voice:                  | Passive  |
| Enforcement Id(EID):              | 229515   |
| Region:                           | 4  |
| Order / Resolution Number:        | UNKNOWN  |
| Enforcement Action Type:          | Staff Enforcement Letter                                 |
| Effective Date:                   | 01/05/2000   |
| Adoption/Issuance Date:           | Not Reported   |
| Achieve Date:                     | 5/10/2000  |
| Termination Date:                 | 01/05/2000   |
| ACL Issuance Date:                | Not Reported   |
| EPL Issuance Date:                | Not Reported   |
| Status:                           | Historical   |
| Title:                            | Enforcement - R-21111                                    |
| Description:                      | Level 1 enforcement letter sent 1/5/00 for FTS workplan. |
| Program:                          | UST  |
| Latest Milestone Completion Date: | Not Reported   |
| # Of Programs1:                   | 1  |
| Total Assessment Amount:          | 0  |
| Initial Assessed Amount:          | 0  |
| Liability \$ Amount:              | 0  |
| Project \$ Amount:                | 0  |
| Liability \$ Paid:                | 0  |
| Project \$ Completed:             | 0  |
| Total \$ Paid/Completed Amount:   | 0  |

**HIST CORTESE: Other Ascertainable Records**



# MAP FINDINGS

## BEL AIR CAR WASH, 1041 LA BREA AVE N, WEST HOLLYWOOD, CA 90038 (Continued)

edr\_fname: BEL AIR CAR WASH  
 edr\_fadd1: 1041 LA BREA  
 City,State,Zip: WEST HOLLYWOOD, CA  
 Region: CORTESE  
 Facility County Code: 19  
 Reg By: LTNKA  
 Reg Id: R-21111

## LOS ANGELES CO. HMS: Other Ascertainable Records

Name: BEL-AIR CAR WASH  
 Address: 1045 N LA BREA AVE  
 City,State,Zip: WEST HOLLYWOOD, CA 90038  
 Region: LA  
 Permit Category: Not Reported  
 Facility Id: 1458-020135  
 Facility Type: Not Reported  
 Facility Status: OPEN  
 Area: 5J  
 Permit Number: Not Reported  
 Permit Status: Not Reported

## CERS: Other Ascertainable Records

Name: BEL AIR CAR WASH FORMER  
 Address: 1041 LA BREA AVE N  
 City,State,Zip: WEST HOLLYWOOD, CA 90038  
 Site ID: 201350  
 CERS ID: T0603705324  
 CERS Description: Leaking Underground Storage Tank Cleanup Site

## Affiliation:

Affiliation Type Desc: Regional Board Caseworker  
 Entity Name: DAVID M. BJOSTAD - LOS ANGELES RWQCB (REGION 4)  
 Entity Title: Not Reported  
 Affiliation Address: 320 W. 4th Street, Suite 200  
 Affiliation City: Los Angeles  
 Affiliation State: CA  
 Affiliation Country: Not Reported  
 Affiliation Zip: Not Reported  
 Affiliation Phone: ,

Affiliation Type Desc: Local Agency Caseworker  
 Entity Name: JOHN AWUJO - LOS ANGELES COUNTY  
 Entity Title: Not Reported  
 Affiliation Address: 900 S FREMONT AVE  
 Affiliation City: ALHAMBRA  
 Affiliation State: CA  
 Affiliation Country: Not Reported  
 Affiliation Zip: Not Reported  
 Affiliation Phone: 6264583507,

# MAP FINDINGS

## BEL AIR CAR WASH, 1041 LA BREA AVE N, WEST HOLLYWOOD, CA 90038 (Continued)

Name: CITY OF WEST HOLLYWOOD - BEL AIR CARWASH  
 Address: 1041 LA BREA AVENUE  
 City,State,Zip: WEST HOLLYWOOD, CA 90046  
 Site ID: 213463  
 CERS ID: SL0603757926  
 CERS Description: Cleanup Program Site

| CITY OF WEST HOLLYWOOD - BELLINO PROPERTY<br>1037 LA BREA, WEST HOLLYWOOD, CA, 90046 |                       |                         | S106387198   |
|--|-----------------------|-------------------------|--|
| ◆ A5   | WSW <1/10             | (51 ft. / 0.01 mi.)     | Lists of state and tribal leaking storage tanks<br>Other Ascertainable Records |
|  | 2 ft. Lower Elevation | 282 ft. Above Sea Level |  |

### Worksheet:

### SLIC REG 4: Lists of state and tribal leaking storage tanks

Region: 4  
 Facility Status: Site Assessment  
 SLIC: 1064E  
 Substance: Not Reported  
 Staff: DBR

### CPS-SLIC:

Name: CITY OF WEST HOLLYWOOD - BELLINO PROPERTY  
 Address: 1037 LA BREA AVENUE  
 City,State,Zip: WEST HOLLYWOOD, CA 90046  
 Region: STATE  
**Facility Status: Open - Inactive**  
 Status Date: 01/29/2015  
 Global Id: SL0603771008  
 Lead Agency: LOS ANGELES RWQCB (REGION 4)  
 Lead Agency Case Number: Not Reported  
 Latitude: 34.0895527  
 Longitude: -118.3440832  
 Case Type: Cleanup Program Site  
 Case Worker: Not Reported  
 Local Agency: Not Reported  
 RB Case Number: 1064E  
 File Location: Not Reported  
 Potential Media Affected: Not Reported  
 Potential Contaminants of Concern: Not Reported  
 Site History: Not Reported  
 Click here to access the California GeoTracker records for this facility: [http://www.web.edrnet.com/ordering/switchboard/redirect.aspx?s=GRR\\_CA\\_SLIC\\_ST&global\\_id=SL0603771008](http://www.web.edrnet.com/ordering/switchboard/redirect.aspx?s=GRR_CA_SLIC_ST&global_id=SL0603771008)

### CERS: Other Ascertainable Records

Name: CITY OF WEST HOLLYWOOD - BELLINO PROPERTY  
 Address: 1037 LA BREA AVENUE

# MAP FINDINGS

## CITY OF WEST HOLLYWOOD - BELLINO PROPERTY, 1037 LA BREA, WEST HOLLYWOOD, CA 90046 (Continued)

City,State,Zip: WEST HOLLYWOOD, CA 90046  
 Site ID: 251076  
 CERS ID: SL0603771008  
 CERS Description: Cleanup Program Site

| CITY OF WEST HOLLYWOOD - FOUNDATION HOUSE<br>1033 LA BREA, WEST HOLLYWOOD, CA, 90046 |                       |                         | S106387199   |
|--|-----------------------|-------------------------|--|
| ◆ A6   | WSW <1/10             | (57 ft. / 0.011 mi.)    | Lists of state and tribal leaking storage tanks<br>Other Ascertainable Records |
|  | 2 ft. Lower Elevation | 282 ft. Above Sea Level |  |

### Worksheet:

### SLIC REG 4: Lists of state and tribal leaking storage tanks

Region: 4  
 Facility Status: Site Assessment  
 SLIC: 1064F  
 Substance: Not Reported  
 Staff: DBR

### CPS-SLIC:

Name: CITY OF WEST HOLLYWOOD - FOUNDATION HOUSE  
 Address: 1033 LA BREA  
 City,State,Zip: WEST HOLLYWOOD, CA 90046  
 Region: STATE  
**Facility Status: Open - Inactive**  
 Status Date: 01/29/2015  
 Global Id: SL0603774157  
 Lead Agency: LOS ANGELES RWQCB (REGION 4)  
 Lead Agency Case Number: Not Reported  
 Latitude: 34.0894809  
 Longitude: -118.3440834  
 Case Type: Cleanup Program Site  
 Case Worker: Not Reported  
 Local Agency: Not Reported  
 RB Case Number: 1064F  
 File Location: Not Reported  
 Potential Media Affected: Not Reported  
 Potential Contaminants of Concern: Not Reported  
 Site History: Not Reported  
 Click here to access the California GeoTracker records for this facility: [http://www.web.edrnet.com/ordering/switchboard/redirect.aspx?s=GRR\\_CA\\_SLIC\\_ST&global\\_id=SL0603774157](http://www.web.edrnet.com/ordering/switchboard/redirect.aspx?s=GRR_CA_SLIC_ST&global_id=SL0603774157)

### CERS: Other Ascertainable Records

Name: CITY OF WEST HOLLYWOOD - FOUNDATION HOUSE  
 Address: 1033 LA BREA  
 City,State,Zip: WEST HOLLYWOOD, CA 90046  
 Site ID: 207463

# MAP FINDINGS

## CITY OF WEST HOLLYWOOD - FOUNDATION HOUSE, 1033 LA BREA, WEST HOLLYWOOD, CA 90046 (Continued)

CERS ID: SL0603774157  
CERS Description: Cleanup Program Site

|  |                       |                         |  |
|--|-----------------------|-------------------------|--|
| BEST BUY #393<br>1015 N LA BREA AVE, WEST HOLLYWOOD, CA, 900382323 |                       |                         | S113133965   |
| ◆ A7   | SW <1/10              | (78 ft. / 0.015 mi.)    | Local Lists of Hazardous waste / Contaminated Sites<br>Other Ascertainable Records |
|  | 3 ft. Lower Elevation | 281 ft. Above Sea Level |  |

### Worksheet:

### CERS HAZ WASTE: Local Lists of Hazardous waste / Contaminated Sites

Name: BEST BUY #0393  
Address: 1015 N LA BREA AVE  
City,State,Zip: WEST HOLLYWOOD, CA 90038  
Site ID: 420781  
CERS ID: 10731757  
CERS Description: Hazardous Waste Generator

### Evaluation:

Eval General Type: Compliance Evaluation Inspection  
Eval Date: 01-16-2019  
Violations Found: No  
Eval Type: Routine done by local agency  
Eval Notes: Christopher Almache, Merch Supervisor  
Eval Division: Los Angeles County Fire Department  
Eval Program: HW  
Eval Source: CERS,

### Coordinates:

Site ID: 420781  
Facility Name: Best Buy #0393  
Env Int Type Code: HWG  
Program ID: 10731757  
Coord Name: Not Reported  
Ref Point Type Desc: Center of a facility or station.,  
Latitude: 34.089110  
Longitude: -118.344140

### Affiliation:

Affiliation Type Desc: Identification Signer  
Entity Name: Tim Dunn  
Entity Title: Compliance Director  
Affiliation Address: Not Reported  
Affiliation City: Not Reported  
Affiliation State: Not Reported  
Affiliation Country: Not Reported  
Affiliation Zip: Not Reported

# MAP FINDINGS

## BEST BUY #393, 1015 N LA BREA AVE, WEST HOLLYWOOD, CA 900382323 (Continued)

|                        |                                    |
|------------------------|------------------------------------|
| Affiliation Phone:     | ,                                  |
| Affiliation Type Desc: | Operator                           |
| Entity Name:           | Best Buy #0393                     |
| Entity Title:          | Not Reported                       |
| Affiliation Address:   | Not Reported                       |
| Affiliation City:      | Not Reported                       |
| Affiliation State:     | Not Reported                       |
| Affiliation Country:   | Not Reported                       |
| Affiliation Zip:       | Not Reported                       |
| Affiliation Phone:     | (323) 883-0219,                    |
| Affiliation Type Desc: | Parent Corporation                 |
| Entity Name:           | Best Buy Co., Inc.                 |
| Entity Title:          | Not Reported                       |
| Affiliation Address:   | Not Reported                       |
| Affiliation City:      | Not Reported                       |
| Affiliation State:     | Not Reported                       |
| Affiliation Country:   | Not Reported                       |
| Affiliation Zip:       | Not Reported                       |
| Affiliation Phone:     | ,                                  |
| Affiliation Type Desc: | Property Owner                     |
| Entity Name:           | CLPF West Hollywood L.P.           |
| Entity Title:          | Not Reported                       |
| Affiliation Address:   | 601 S. Figueroa Street, Suite 3400 |
| Affiliation City:      | Los Angeles                        |
| Affiliation State:     | CA                                 |
| Affiliation Country:   | United States                      |
| Affiliation Zip:       | Not Reported                       |
| Affiliation Phone:     | (949) 225-1500,                    |
| Affiliation Type Desc: | CUPA District                      |
| Entity Name:           | Los Angeles County Fire            |
| Entity Title:          | Not Reported                       |
| Affiliation Address:   | 5825 Rickenbacker Road             |
| Affiliation City:      | Commerce                           |
| Affiliation State:     | CA                                 |
| Affiliation Country:   | Not Reported                       |
| Affiliation Zip:       | 90040-3027                         |
| Affiliation Phone:     | (323) 890-4000,                    |
| Affiliation Type Desc: | Document Preparer                  |
| Entity Name:           | Mily Melendez                      |
| Entity Title:          | Not Reported                       |
| Affiliation Address:   | Not Reported                       |
| Affiliation City:      | Not Reported                       |
| Affiliation State:     | Not Reported                       |
| Affiliation Country:   | Not Reported                       |
| Affiliation Zip:       | Not Reported                       |
| Affiliation Phone:     | ,                                  |
| Affiliation Type Desc: | Facility Mailing Address           |

# MAP FINDINGS

## BEST BUY #393, 1015 N LA BREA AVE, WEST HOLLYWOOD, CA 900382323 (Continued)

Entity Name: Mailing Address  
 Entity Title: Not Reported  
 Affiliation Address: 7601 Penn Avenue South B5  
 Affiliation City: Richfield  
 Affiliation State: MN  
 Affiliation Country: Not Reported  
 Affiliation Zip: 55423  
 Affiliation Phone: ,

Affiliation Type Desc: Environmental Contact  
 Entity Name: Tim Dunn  
 Entity Title: Not Reported  
 Affiliation Address: 7601 Penn Avenue South B5  
 Affiliation City: Richfield  
 Affiliation State: MN  
 Affiliation Country: Not Reported  
 Affiliation Zip: 55423  
 Affiliation Phone: ,

Affiliation Type Desc: Legal Owner  
 Entity Name: Best Buy Co, Inc.  
 Entity Title: Not Reported  
 Affiliation Address: 7601 Penn Avenue South  
 Affiliation City: Richfield  
 Affiliation State: MN  
 Affiliation Country: United States  
 Affiliation Zip: 55423-3645  
 Affiliation Phone: (612) 291-3406,

## HAZNET: Other Ascertainable Records

Name: BEST BUY #393  
 Address: 1015 N LA BREA AVE  
 Address 2: Not Reported  
 City,State,Zip: WEST HOLLYWOOD, CA 900382323  
 Contact: BRENDA MATHISON  
 Telephone: 6122913774  
 Mailing Name: Not Reported  
 Mailing Address: 7601 PENN AVE SO BLDG B6  
 Year: 2007  
 Gepaid: CAL000286487  
 TSD EPA ID: CAD008364432  
 CA Waste Code: 122 - Alkaline solution without metals pH >= 12.5  
 Disposal Method: H141 - Storage, Bulking, And/Or Transfer Off Site--No Treatment/Reovery (H010-H129) Or (H131-H135)  
 Tons: 0.09  
 Year: 2006  
 Gepaid: CAL000286487  
 TSD EPA ID: CAD008364432  
 CA Waste Code: 122 - Alkaline solution without metals pH >= 12.5  
 Disposal Method: H141 - Storage, Bulking, And/Or Transfer Off Site--No Treatment/Reovery (H010-H129) Or (H131-H135)

|              |
|--------------|
| MAP FINDINGS |
|--------------|

**BEST BUY #393, 1015 N LA BREA AVE, WEST HOLLYWOOD, CA 900382323 (Continued)**

Tons: 0.015

**Additional Info:**

Year: 2006  
 Gen EPA ID: CAL000286487  
 Shipment Date: 20061215  
 Creation Date: 4/19/2007 18:31:22  
 Receipt Date: 20061219  
 Manifest ID: 000507039JJK  
 Trans EPA ID: CAD008364432  
 Trans Name: RHO-CHEM  
 Trans 2 EPA ID: Not Reported  
 Trans 2 Name: Not Reported  
 TSDF EPA ID: CAD008364432  
 Trans Name: RHO-CHEM CORPORATION  
 TSDF Alt EPA ID: Not Reported  
 TSDF Alt Name: Not Reported  
 Waste Code Description: 122 - Alkaline solution without metals (pH > 12.5)  
 RCRA Code: D002  
 Meth Code: H141 - Storage, Bulking, And/Or Transfer Off Site--No Treatment/Recovery (H010-H129) Or (H131-H135)  
 Quantity Tons: 0.015  
 Waste Quantity: 30  
 Quantity Unit: P  
 Additional Code 1: Not Reported  
 Additional Code 2: Not Reported  
 Additional Code 3: Not Reported  
 Additional Code 4: Not Reported  
 Additional Code 5: Not Reported

**Additional Info:**

Year: 2007  
 Gen EPA ID: CAL000286487  
 Shipment Date: 20070628  
 Creation Date: 11/5/2007 18:30:36  
 Receipt Date: 20070629  
 Manifest ID: 000512090JJK  
 Trans EPA ID: CAD008364432  
 Trans Name: RHO CHEM CORPORATION  
 Trans 2 EPA ID: Not Reported  
 Trans 2 Name: Not Reported  
 TSDF EPA ID: CAD008364432  
 Trans Name: RHO CHEM CORPORATION  
 TSDF Alt EPA ID: Not Reported  
 TSDF Alt Name: Not Reported  
 Waste Code Description: 122 - Alkaline solution without metals (pH > 12.5)  
 RCRA Code: D002  
 Meth Code: H141 - Storage, Bulking, And/Or Transfer Off Site--No Treatment/Recovery (H010-H129) Or (H131-H135)

|              |
|--------------|
| MAP FINDINGS |
|--------------|

**BEST BUY #393, 1015 N LA BREA AVE, WEST HOLLYWOOD, CA 900382323 (Continued)**

|                         |   |
|-------------------------|---|
| Quantity Tons:          | 0.015   |
| Waste Quantity:         | 30  |
| Quantity Unit:          | P   |
| Additional Code 1:      | Not Reported  |
| Additional Code 2:      | Not Reported  |
| Additional Code 3:      | Not Reported  |
| Additional Code 4:      | Not Reported  |
| Additional Code 5:      | Not Reported  |
| Shipment Date:          | 20070502  |
| Creation Date:          | 8/28/2007 18:30:20  |
| Receipt Date:           | 20070503  |
| Manifest ID:            | 000510196JJK  |
| Trans EPA ID:           | CAD008364432  |
| Trans Name:             | RHO CHEM CORPORATION  |
| Trans 2 EPA ID:         | Not Reported  |
| Trans 2 Name:           | Not Reported  |
| TSDF EPA ID:            | CAD008364432  |
| Trans Name:             | RHO CHEM CORPORATION  |
| TSDF Alt EPA ID:        | Not Reported  |
| TSDF Alt Name:          | Not Reported  |
| Waste Code Description: | 122 - Alkaline solution without metals (pH > 12.5   |
| RCRA Code:              | D002  |
| Meth Code:              | H141 - Storage, Bulking, And/Or Transfer Off Site--No Treatment/Recovery (H010-H129) Or (H131-H135) |
| Quantity Tons:          | 0.015   |
| Waste Quantity:         | 30  |
| Quantity Unit:          | P   |
| Additional Code 1:      | Not Reported  |
| Additional Code 2:      | Not Reported  |
| Additional Code 3:      | Not Reported  |
| Additional Code 4:      | Not Reported  |
| Additional Code 5:      | Not Reported  |
| Shipment Date:          | 20070326  |
| Creation Date:          | 9/20/2007 18:30:37  |
| Receipt Date:           | 20070328  |
| Manifest ID:            | 000504525JJK  |
| Trans EPA ID:           | CAD008364432  |
| Trans Name:             | RHO CHEM CORPORATION  |
| Trans 2 EPA ID:         | Not Reported  |
| Trans 2 Name:           | Not Reported  |
| TSDF EPA ID:            | CAD008364432  |
| Trans Name:             | RHO CHEM CORPORATION  |
| TSDF Alt EPA ID:        | Not Reported  |
| TSDF Alt Name:          | Not Reported  |
| Waste Code Description: | 122 - Alkaline solution without metals (pH > 12.5   |
| RCRA Code:              | D002  |
| Meth Code:              | H141 - Storage, Bulking, And/Or Transfer Off Site--No Treatment/Recovery (H010-H129) Or (H131-H135) |
| Quantity Tons:          | 0.015   |
| Waste Quantity:         | 30  |
| Quantity Unit:          | P   |



|              |
|--------------|
| MAP FINDINGS |
|--------------|

**BEST BUY #393, 1015 N LA BREA AVE, WEST HOLLYWOOD, CA 900382323 (Continued)**

|                         |  |
|-------------------------|--|
| Additional Code 1:      | Not Reported   |
| Additional Code 2:      | Not Reported   |
| Additional Code 3:      | Not Reported   |
| Additional Code 4:      | Not Reported   |
| Additional Code 5:      | Not Reported   |
| Shipment Date:          | 20070226   |
| Creation Date:          | 2/23/2008 18:30:29   |
| Receipt Date:           | 20070226   |
| Manifest ID:            | 000501647JJK   |
| Trans EPA ID:           | CAD008364432   |
| Trans Name:             | RHO CHEM CORPORATION   |
| Trans 2 EPA ID:         | Not Reported   |
| Trans 2 Name:           | Not Reported   |
| TSDF EPA ID:            | CAD008364432   |
| Trans Name:             | RHO CHEM CORPORATION   |
| TSDF Alt EPA ID:        | Not Reported   |
| TSDF Alt Name:          | Not Reported   |
| Waste Code Description: | 122 - Alkaline solution without metals (pH > 12.5  |
| RCRA Code:              | D002   |
| Meth Code:              | H141 - Storage, Bulking, And/Or Transfer Off Site--No Treatment/Reovery (H010-H129) Or (H131-H135) |
| Quantity Tons:          | 0.015  |
| Waste Quantity:         | 30   |
| Quantity Unit:          | P  |
| Additional Code 1:      | Not Reported   |
| Additional Code 2:      | Not Reported   |
| Additional Code 3:      | Not Reported   |
| Additional Code 4:      | Not Reported   |
| Additional Code 5:      | Not Reported   |
| Shipment Date:          | 20070208   |
| Creation Date:          | 8/9/2007 18:30:45  |
| Receipt Date:           | 20070208   |
| Manifest ID:            | 000507523JJK   |
| Trans EPA ID:           | CAD008364432   |
| Trans Name:             | RHO CHEM CORPORATION   |
| Trans 2 EPA ID:         | Not Reported   |
| Trans 2 Name:           | Not Reported   |
| TSDF EPA ID:            | CAD008364432   |
| Trans Name:             | RHO CHEM CORPORATION   |
| TSDF Alt EPA ID:        | Not Reported   |
| TSDF Alt Name:          | Not Reported   |
| Waste Code Description: | 122 - Alkaline solution without metals (pH > 12.5  |
| RCRA Code:              | D002   |
| Meth Code:              | H141 - Storage, Bulking, And/Or Transfer Off Site--No Treatment/Reovery (H010-H129) Or (H131-H135) |
| Quantity Tons:          | 0.015  |
| Waste Quantity:         | 30   |
| Quantity Unit:          | P  |
| Additional Code 1:      | Not Reported   |
| Additional Code 2:      | Not Reported   |
| Additional Code 3:      | Not Reported   |

|              |
|--------------|
| MAP FINDINGS |
|--------------|

**BEST BUY #393, 1015 N LA BREA AVE, WEST HOLLYWOOD, CA 900382323 (Continued)**

|                         |   |
|-------------------------|---|
| Additional Code 4:      | Not Reported  |
| Additional Code 5:      | Not Reported  |
| Shipment Date:          | 20070116  |
| Creation Date:          | 8/9/2007 18:30:19   |
| Receipt Date:           | 20070118  |
| Manifest ID:            | 000506538JJK  |
| Trans EPA ID:           | CAD008364432  |
| Trans Name:             | RHO-CHEM  |
| Trans 2 EPA ID:         | Not Reported  |
| Trans 2 Name:           | Not Reported  |
| TSDF EPA ID:            | CAD008364432  |
| Trans Name:             | RHO-CHEM CORPORATION  |
| TSDF Alt EPA ID:        | Not Reported  |
| TSDF Alt Name:          | Not Reported  |
| Waste Code Description: | 122 - Alkaline solution without metals (pH > 12.5   |
| RCRA Code:              | D002  |
| Meth Code:              | H141 - Storage, Bulking, And/Or Transfer Off Site--No Treatment/Recovery (H010-H129) Or (H131-H135) |
| Quantity Tons:          | 0.015   |
| Waste Quantity:         | 30  |
| Quantity Unit:          | P   |
| Additional Code 1:      | Not Reported  |
| Additional Code 2:      | Not Reported  |
| Additional Code 3:      | Not Reported  |
| Additional Code 4:      | Not Reported  |
| Additional Code 5:      | Not Reported  |

**HWTS: Other Ascertainable Records**

|                         |                              |
|-------------------------|------------------------------|
| Name:                   | BEST BUY #393                |
| Address:                | 1015 N LA BREA AVE           |
| Address 2:              | Not Reported                 |
| City,State,Zip:         | WEST HOLLYWOOD, CA 900382323 |
| EPA ID:                 | CAL000286487                 |
| Inactive Date:          | 06/30/2008                   |
| Create Date:            | 09/17/2004                   |
| Last Act Date:          | 04/23/2009                   |
| Mailing Name:           | BRENDA MATHISON              |
| Mailing Address:        | 7601 PENN AVE SO BLDG B6     |
| Mailing Address 2:      | Not Reported                 |
| Mailing City,State,Zip: | RICHFIELD, MN 554230000      |
| Owner Name:             | BEST BUY COMPANY INC         |
| Owner Address:          | 701 PENN AVE S BLDG B6       |
| Owner Address 2:        | Not Reported                 |
| Owner City,State,Zip:   | RICHFIELD, MN 554230000      |
| Contact Name:           | BRENDA MATHISON              |
| Contact Address:        | 7601 PENN AVE SO BLDG B6     |
| Contact Address 2:      | Not Reported                 |
| City,State,Zip:         | RICHFIELD, MN 554230000      |

**NAICS:**

# MAP FINDINGS

## BEST BUY #393, 1015 N LA BREA AVE, WEST HOLLYWOOD, CA 900382323 (Continued)

EPA ID: CAL000286487  
 Create Date: 2004-09-17 09:56:07.963  
 NAICS Code: 44611  
 NAICS Description: Pharmacies and Drug Stores  
 Issued EPA ID Date: 2004-09-17 09:56:07.96300  
 Inactive Date: 2008-06-30 00:00:00  
 Facility Name: BEST BUY #393  
 Facility Address: 1015 N LA BREA AVE  
 Facility Address 2: Not Reported  
 Facility City: WEST HOLLYWOOD  
 Facility County: Not Reported  
 Facility State: CA  
 Facility Zip: 900382323

| BEL AIR CAR WASH<br>1041 N LA BREA AVE, LOS ANGELES, CA, 90038 |                 |                         | 1022077455            |
|--|-----------------|-------------------------|-----------------------|
| ▲ A8   | NW <1/10        | (85 ft. / 0.016 mi.)    | EDR Exclusive Records |
|  | Equal Elevation | 284 ft. Above Sea Level |                       |

### Worksheet:

### EDR Hist Auto: EDR Exclusive Records

| Year: | Name: / Type:                        |
|-------|--------------------------------------|
| 1992: | BEL AIR CAR WASH / Carwashes         |
| 1993: | BEL AIR CAR WASH / Carwashes         |
| 1994: | BEL AIR CAR WASH / Carwashes         |
| 1995: | BEL AIR CAR WASH / Carwashes         |
| 1996: | BEL AIR CAR WASH / Carwashes         |
| 1997: | BEL AIR CAR WASH / Carwashes         |
| 1998: | WESTLAKE ENTERPRISES INC / Carwashes |
| 1999: | WESTLAKE ENTERPRISES INC / Carwashes |
| 2000: | WESTLAKE ENTERPRISES INC / Carwashes |
| 2001: | WESTLAKE ENTERPRISES INC / Carwashes |

| ALLTEST SMOG CENTER<br>1045 N LABREA AVE W, LOS ANGELES, CA, 90038 |                        |                         | 1020504131            |
|--|------------------------|-------------------------|-----------------------|
| ▲ A9   | NW <1/10               | (107 ft. / 0.02 mi.)    | EDR Exclusive Records |
|  | 1 ft. Higher Elevation | 285 ft. Above Sea Level |                       |

### Worksheet:

### EDR Hist Auto: EDR Exclusive Records

| Year: | Name: / Type:  |
|-------|--|
| 1976: | CASCADE CAR WASH / Carwashes                                   |
| 1976: | DEPENDABLE RADIATOR & AT CTR / General Automotive Repair Shops |

# MAP FINDINGS

## ALLTEST SMOG CENTER, 1045 N LABREA AVE W, LOS ANGELES, CA 90038 (Continued)

|       |  |
|-------|--|
| 1977: | CASCADE CAR WASH / Carwashes                                   |
| 1977: | DEPENDABLE RDTR & ATMTV CTR / General Automotive Repair Shops  |
| 1978: | DEPENDABLE RDTR & ATMTV CTR / General Automotive Repair Shops  |
| 1979: | DEPENDABLE RDTR & ATMTV CTR / General Automotive Repair Shops  |
| 1980: | DEPENDABLE RDTR & ATMTV CTR / General Automotive Repair Shops  |
| 1982: | DEPENDABLE RDTR & ATMTV CTR / General Automotive Repair Shops  |
| 1987: | SABRA AUTO RPR / General Automotive Repair Shops               |
| 1988: | BEL AIR CAR WASH / Carwashes                                   |
| 1988: | SABRA AUTO RPR / General Automotive Repair Shops               |
| 1989: | KARLOSS AUTO REPAIR / General Automotive Repair Shops          |
| 1989: | BEL AIR CAR WASH / Carwashes                                   |
| 1989: | ALLTEST SMOG CENTER / General Automotive Repair Shops          |
| 1989: | SABRA AUTO RPR / General Automotive Repair Shops               |
| 1990: | BEL AIR CAR WASH / Carwashes                                   |
| 1990: | SABRA AUTO RPR / General Automotive Repair Shops               |
| 1991: | ALLTEST SMOG CENTER / General Automotive Repair Shops          |
| 1991: | KARLOSS AUTO REPAIR / General Automotive Repair Shops          |
| 1991: | SABRA AUTO RPR / General Automotive Repair Shops               |
| 1991: | BEL AIR CAR WASH / Carwashes                                   |
| 1992: | KARLOSS AUTO REPAIR / General Automotive Repair Shops          |
| 1992: | SABRA AUTO REPAIR / General Automotive Repair Shops            |
| 1992: | ALLTEST SMOG CENTER / General Automotive Repair Shops          |
| 1993: | KARLOSS AUTO REPAIR / General Automotive Repair Shops          |
| 1993: | SABRA AUTO REPAIR / General Automotive Repair Shops            |
| 1993: | ALLTEST SMOG CENTER / General Automotive Repair Shops          |
| 1994: | SABRA AUTO REPAIR / General Automotive Repair Shops            |
| 1994: | KARLOSS AUTO REPAIR / General Automotive Repair Shops          |
| 1995: | SABRA AUTO REPAIR / General Automotive Repair Shops            |
| 1995: | KARLOSS AUTO REPAIR / General Automotive Repair Shops          |
| 1996: | KARLOSS AUTO REPAIR / General Automotive Repair Shops          |
| 1996: | SABRA AUTO REPAIR / General Automotive Repair Shops            |
| 1997: | SABRA AUTO REPAIR / General Automotive Repair Shops            |
| 1997: | KARLOSS AUTO REPAIR / General Automotive Repair Shops          |
| 1998: | SMOG & TUNE UP PROFESSIONALS / General Automotive Repair Shops |
| 1998: | KARLOSS AUTO REPAIR / General Automotive Repair Shops          |
| 1998: | SABRA AUTO REPAIR / General Automotive Repair Shops            |
| 1999: | SMOG & TUNE UP PROFESSIONALS / General Automotive Repair Shops |
| 1999: | KARLOSS AUTO REPAIR / General Automotive Repair Shops          |
| 1999: | SABRA AUTO REPAIR / General Automotive Repair Shops            |
| 2000: | KARLOSS AUTO REPAIR / General Automotive Repair Shops          |
| 2000: | SMOG & TUNE UP PROFESSIONALS / General Automotive Repair Shops |
| 2001: | SMOG & TUNE UP PROFESSIONALS / General Automotive Repair Shops |
| 2001: | KARLOSS AUTO REPAIR / General Automotive Repair Shops          |
| 2002: | SMOG & TUNE UP PROFESSIONALS / General Automotive Repair Shops |
| 2002: | KARLOSS AUTO REPAIR / General Automotive Repair Shops          |
| 2003: | SMOG & TUNE UP PROFESSIONALS / General Automotive Repair Shops |
| 2004: | SMOG & TUNE UP PROFESSIONALS / General Automotive Repair Shops |
| 2005: | SMOG & TUNE UP PROFESSIONALS / General Automotive Repair Shops |
| 2006: | SMOG & TUNE UP PROFESSIONALS / General Automotive Repair Shops |
| 2007: | SMOG & TUNE UP PROFESSIONALS / General Automotive Repair Shops |

# MAP FINDINGS

## ALLTEST SMOG CENTER, 1045 N LABREA AVE W, LOS ANGELES, CA 90038 (Continued)

2008:

SMOG & TUNE UP PROFESSIONALS / General Automotive Repair Shops

|   |                        |                         |   |
|---|------------------------|-------------------------|---|
| 7070 SANTA MONICA BLVD<br>7070 SANTA MONICA BLVD, WEST HOLLYWOOD, CA, 90046 |                        |                         | 1023618947  |
| ▲ AQ10  | N <1/10                | (214 ft. / 0.04 mi.)    | Local Brownfield lists<br>Other Ascertainable Records |
|   | 5 ft. Higher Elevation | 289 ft. Above Sea Level |   |

### Worksheet:

### US BROWNFIELDS: Local Brownfield lists

Name: 7070 SANTA MONICA BLVD  
Address: 7070 SANTA MONICA BLVD  
City,State,Zip: WEST HOLLYWOOD, CA 90046  
Recipient Name: West Hollywood, City of  
Grant Type: Assessment  
Property Number: 5531-014-005  
Parcel size: .15  
Latitude: 34.090602  
Longitude: -118.34371  
HCM Label: Address Matching-House Number  
Map Scale: 1:24000  
Point of Reference: Entrance Point of a Facility or Station  
Highlights: Former Use: The property is part of a single-story commercial building, with a front fence and gate. Adjacent uses include a single-story restaurant building, a plant/tree garden shop and an automobile repair business. Records identified previous industrial/commercial/residential uses. In 1951, the property was occupied by Atkin's Lab and Photochemicals and in 1992 it was occupied by Hal Mann Laboratories. Past uses of the property (photochemical processes) have involved the use of hazardous materials at the property.

Datum: World Geodetic System of 1984  
Acres Property ID: 35401  
IC Data Access: -  
Start Date: -  
Redev Completion Date: -  
Completed Date: -  
Acres Cleaned Up: -  
Cleanup Funding: -  
Cleanup Funding Source: -  
Assessment Funding: -  
Assessment Funding Source: -  
Redevelopment Funding: -  
Redev. Funding Source: -  
Redev. Funding Entity Name: -

# MAP FINDINGS

## 7070 SANTA MONICA BLVD, 7070 SANTA MONICA BLVD, WEST HOLLYWOOD, CA 90046 (Continued)

|                                   |                  |
|-----------------------------------|------------------|
| Redevelopment Start Date:         | -                |
| Assessment Funding Entity:        | -                |
| Cleanup Funding Entity:           | -                |
| Grant Type:                       | -                |
| Accomplishment Type:              | -                |
| Accomplishment Count:             | -                |
| Cooperative Agreement Number:     | 97939901         |
| Start Date:                       | -                |
| Ownership Entity:                 | Private          |
| Completion Date:                  | -                |
| Current Owner:                    | Troika Boys, LLC |
| Did Owner Change:                 | N                |
| Cleanup Required:                 | U                |
| Video Available:                  | N                |
| Photo Available:                  | N                |
| Institutional Controls Required:  | -                |
| IC Category Proprietary Controls: | -                |
| IC Cat. Info. Devices:            | -                |
| IC Cat. Gov. Controls:            | -                |
| IC Cat. Enforcement Permit Tools: | -                |
| IC in place date:                 | -                |
| IC in place:                      | U                |
| State/tribal program date:        | -                |
| State/tribal program ID:          | -                |
| State/tribal NFA date:            | -                |
| Air cleaned:                      | -                |
| Asbestos found:                   | -                |
| Asbestos cleaned:                 | -                |
| Controlled substance found:       | -                |
| Controlled substance cleaned:     | -                |
| Drinking water affected:          | -                |
| Drinking water cleaned:           | -                |
| Groundwater affected:             | -                |
| Groundwater cleaned:              | -                |
| Lead contaminant found:           | -                |
| Lead cleaned up:                  | -                |
| No media affected:                | Not Reported     |
| Unknown media affected:           | -                |
| Other cleaned up:                 | -                |
| Other metals found:               | -                |
| Other metals cleaned:             | -                |
| Other contaminants found:         | -                |
| Other contams found description:  | -                |
| PAHs found:                       | -                |
| PAHs cleaned up:                  | -                |
| PCBs found:                       | -                |
| PCBs cleaned up:                  | -                |
| Petro products found:             | -                |
| Petro products cleaned:           | -                |
| Sediments found:                  | -                |

# MAP FINDINGS

## 7070 SANTA MONICA BLVD, 7070 SANTA MONICA BLVD, WEST HOLLYWOOD, CA 90046 (Continued)

|                                     |              |
|-------------------------------------|--------------|
| Sediments cleaned:                  | -            |
| Soil affected:                      | -            |
| Soil cleaned up:                    | -            |
| Surface water cleaned:              | -            |
| VOCs found:                         | -            |
| VOCs cleaned:                       | -            |
| Cleanup other description:          | -            |
| Num. of cleanup and re-dev. jobs:   | -            |
| Past use greenspace acreage:        | -            |
| Past use residential acreage:       | -            |
| Surface Water:                      | -            |
| Past use commercial acreage:        | -            |
| Past use industrial acreage:        | -            |
| Future use greenspace acreage:      | -            |
| Future use residential acreage:     | -            |
| Future use commercial acreage:      | -            |
| Future use industrial acreage:      | -            |
| Superfund Fed. landowner flag:      | -            |
| Arsenic cleaned up:                 | -            |
| Cadmium cleaned up:                 | -            |
| Chromium cleaned up:                | -            |
| Copper cleaned up:                  | -            |
| Iron cleaned up:                    | -            |
| mercury cleaned up:                 | -            |
| Nickel Cleaned Up:                  | -            |
| No clean up:                        | -            |
| Pesticides cleaned up:              | -            |
| Selenium cleaned up:                | -            |
| SVOCs cleaned up:                   | -            |
| Unknown clean up:                   | -            |
| Arsenic contaminant found:          | -            |
| Cadmium contaminant found:          | -            |
| Chromium contaminant found:         | -            |
| Copper contaminant found:           | -            |
| Iron contaminant found:             | -            |
| Mercury contaminant found:          | -            |
| Nickel contaminant found:           | -            |
| No contaminant found:               | -            |
| Pesticides contaminant found:       | -            |
| Selenium contaminant found:         | -            |
| SVOCs contaminant found:            | -            |
| Unknown contaminant found:          | -            |
| Future Use: Multistory              | -            |
| Media affected Bluiding Material:   | -            |
| Media affected indoor air:          | -            |
| Building material media cleaned up: | -            |
| Indoor air media cleaned up:        | -            |
| Unknown media cleaned up:           | -            |
| Past Use: Multistory                | Not Reported |

# MAP FINDINGS

## 7070 SANTA MONICA BLVD, 7070 SANTA MONICA BLVD, WEST HOLLYWOOD, CA 90046 (Continued)

|                            |   |
|----------------------------|---|
| Property Description:      | The property is part of a single-story commercial building, with a front fence and gate. Adjacent uses include a single-story restaurant building, a plant/tree garden shop and an automobile repair business. Records identified previous industrial/commercial/residential uses. In 1951, the property was occupied by Atkin's Lab and Photochemicals and in 1992 it was occupied by Hal Mann Laboratories. Past uses of the property (photochemical processes) have involved the use of hazardous materials at the property.             |
| Below Poverty Number:      | 2125  |
| Below Poverty Percent:     | 18.87   |
| Meidan Income:             | 8084  |
| Meidan Income Number:      | 3867  |
| Meidan Income Percent:     | 34.34   |
| Vacant Housing Number:     | 263   |
| Vacant Housing Percent:    | 4.13  |
| Unemployed Number:         | 867   |
| Unemployed Percent:        | 7.7   |
| Name:                      | 7070 SANTA MONICA BLVD  |
| Address:                   | 7070 SANTA MONICA BLVD  |
| City,State,Zip:            | WEST HOLLYWOOD, CA 90046  |
| Recipient Name:            | West Hollywood, City of   |
| Grant Type:                | Assessment  |
| Property Number:           | 5531-014-005  |
| Parcel size:               | .15   |
| Latitude:                  | 34.090602   |
| Longitude:                 | -118.34371  |
| HCM Label:                 | Address Matching-House Number   |
| Map Scale:                 | 1:24000   |
| Point of Reference:        | Entrance Point of a Facility or Station   |
| Highlights:                | Former Use: The property is part of a single-story commercial building, with a front fence and gate. Adjacent uses include a single-story restaurant building, a plant/tree garden shop and an automobile repair business. Records identified previous industrial/commercial/residential uses. In 1951, the property was occupied by Atkin's Lab and Photochemicals and in 1992 it was occupied by Hal Mann Laboratories. Past uses of the property (photochemical processes) have involved the use of hazardous materials at the property. |
| Datum:                     | World Geodetic System of 1984   |
| Acres Property ID:         | 35401   |
| IC Data Access:            | -   |
| Start Date:                | -   |
| Redev Completion Date:     | -   |
| Completed Date:            | -   |
| Acres Cleaned Up:          | -   |
| Cleanup Funding:           | -   |
| Cleanup Funding Source:    | -   |
| Assessment Funding:        | 1294.5  |
| Assessment Funding Source: | US EPA- Brownfields Assessment Grant  |
| Redevelopment Funding:     | -   |
| Redev. Funding Source:     | -   |



# MAP FINDINGS

## 7070 SANTA MONICA BLVD, 7070 SANTA MONICA BLVD, WEST HOLLYWOOD, CA 90046 (Continued)

|                                   |                                  |
|-----------------------------------|----------------------------------|
| Redev. Funding Entity Name:       | -                                |
| Redevelopment Start Date:         | -                                |
| Assessment Funding Entity:        | Other Federal Funding            |
| Cleanup Funding Entity:           | -                                |
| Grant Type:                       | -                                |
| Accomplishment Type:              | Phase I Environmental Assessment |
| Accomplishment Count:             | N                                |
| Cooperative Agreement Number:     | 97939901                         |
| Start Date:                       | 09/26/2006                       |
| Ownership Entity:                 | Private                          |
| Completion Date:                  | 09/26/2006                       |
| Current Owner:                    | Troika Boys, LLC                 |
| Did Owner Change:                 | N                                |
| Cleanup Required:                 | U                                |
| Video Available:                  | N                                |
| Photo Available:                  | N                                |
| Institutional Controls Required:  | -                                |
| IC Category Proprietary Controls: | -                                |
| IC Cat. Info. Devices:            | -                                |
| IC Cat. Gov. Controls:            | -                                |
| IC Cat. Enforcement Permit Tools: | -                                |
| IC in place date:                 | -                                |
| IC in place:                      | U                                |
| State/tribal program date:        | -                                |
| State/tribal program ID:          | -                                |
| State/tribal NFA date:            | -                                |
| Air cleaned:                      | -                                |
| Asbestos found:                   | -                                |
| Asbestos cleaned:                 | -                                |
| Controlled substance found:       | -                                |
| Controlled substance cleaned:     | -                                |
| Drinking water affected:          | -                                |
| Drinking water cleaned:           | -                                |
| Groundwater affected:             | -                                |
| Groundwater cleaned:              | -                                |
| Lead contaminant found:           | -                                |
| Lead cleaned up:                  | -                                |
| No media affected:                | Not Reported                     |
| Unknown media affected:           | -                                |
| Other cleaned up:                 | -                                |
| Other metals found:               | -                                |
| Other metals cleaned:             | -                                |
| Other contaminants found:         | -                                |
| Other contams found description:  | -                                |
| PAHs found:                       | -                                |
| PAHs cleaned up:                  | -                                |
| PCBs found:                       | -                                |
| PCBs cleaned up:                  | -                                |
| Petro products found:             | -                                |
| Petro products cleaned:           | -                                |

# MAP FINDINGS

## 7070 SANTA MONICA BLVD, 7070 SANTA MONICA BLVD, WEST HOLLYWOOD, CA 90046 (Continued)

|                                     |              |
|-------------------------------------|--------------|
| Sediments found:                    | -            |
| Sediments cleaned:                  | -            |
| Soil affected:                      | -            |
| Soil cleaned up:                    | -            |
| Surface water cleaned:              | -            |
| VOCs found:                         | -            |
| VOCs cleaned:                       | -            |
| Cleanup other description:          | -            |
| Num. of cleanup and re-dev. jobs:   | -            |
| Past use greenspace acreage:        | -            |
| Past use residential acreage:       | -            |
| Surface Water:                      | -            |
| Past use commercial acreage:        | -            |
| Past use industrial acreage:        | -            |
| Future use greenspace acreage:      | -            |
| Future use residential acreage:     | -            |
| Future use commercial acreage:      | -            |
| Future use industrial acreage:      | -            |
| Superfund Fed. landowner flag:      | -            |
| Arsenic cleaned up:                 | -            |
| Cadmium cleaned up:                 | -            |
| Chromium cleaned up:                | -            |
| Copper cleaned up:                  | -            |
| Iron cleaned up:                    | -            |
| mercury cleaned up:                 | -            |
| Nickel Cleaned Up:                  | -            |
| No clean up:                        | -            |
| Pesticides cleaned up:              | -            |
| Selenium cleaned up:                | -            |
| SVOCs cleaned up:                   | -            |
| Unknown clean up:                   | -            |
| Arsenic contaminant found:          | -            |
| Cadmium contaminant found:          | -            |
| Chromium contaminant found:         | -            |
| Copper contaminant found:           | -            |
| Iron contaminant found:             | -            |
| Mercury contaminant found:          | -            |
| Nickel contaminant found:           | -            |
| No contaminant found:               | -            |
| Pesticides contaminant found:       | -            |
| Selenium contaminant found:         | -            |
| SVOCs contaminant found:            | -            |
| Unknown contaminant found:          | -            |
| Future Use: Multistory              | -            |
| Media affected Bluiding Material:   | -            |
| Media affected indoor air:          | -            |
| Building material media cleaned up: | -            |
| Indoor air media cleaned up:        | -            |
| Unknown media cleaned up:           | -            |
| Past Use: Multistory                | Not Reported |

# MAP FINDINGS

## 7070 SANTA MONICA BLVD, 7070 SANTA MONICA BLVD, WEST HOLLYWOOD, CA 90046 (Continued)

|                            |   |
|----------------------------|---|
| Property Description:      | The property is part of a single-story commercial building, with a front fence and gate. Adjacent uses include a single-story restaurant building, a plant/tree garden shop and an automobile repair business. Records identified previous industrial/commercial/residential uses. In 1951, the property was occupied by Atkin's Lab and Photochemicals and in 1992 it was occupied by Hal Mann Laboratories. Past uses of the property (photochemical processes) have involved the use of hazardous materials at the property.             |
| Below Poverty Number:      | 2125  |
| Below Poverty Percent:     | 18.87   |
| Meidan Income:             | 8084  |
| Meidan Income Number:      | 3867  |
| Meidan Income Percent:     | 34.34   |
| Vacant Housing Number:     | 263   |
| Vacant Housing Percent:    | 4.13  |
| Unemployed Number:         | 867   |
| Unemployed Percent:        | 7.7   |
| Name:                      | 7070 SANTA MONICA BLVD  |
| Address:                   | 7070 SANTA MONICA BLVD  |
| City,State,Zip:            | WEST HOLLYWOOD, CA 90046  |
| Recipient Name:            | West Hollywood, City of   |
| Grant Type:                | Assessment  |
| Property Number:           | 5531-014-005  |
| Parcel size:               | .15   |
| Latitude:                  | 34.090602   |
| Longitude:                 | -118.34371  |
| HCM Label:                 | Address Matching-House Number   |
| Map Scale:                 | 1:24000   |
| Point of Reference:        | Entrance Point of a Facility or Station   |
| Highlights:                | Former Use: The property is part of a single-story commercial building, with a front fence and gate. Adjacent uses include a single-story restaurant building, a plant/tree garden shop and an automobile repair business. Records identified previous industrial/commercial/residential uses. In 1951, the property was occupied by Atkin's Lab and Photochemicals and in 1992 it was occupied by Hal Mann Laboratories. Past uses of the property (photochemical processes) have involved the use of hazardous materials at the property. |
| Datum:                     | World Geodetic System of 1984   |
| Acres Property ID:         | 35401   |
| IC Data Access:            | -   |
| Start Date:                | -   |
| Redev Completion Date:     | -   |
| Completed Date:            | -   |
| Acres Cleaned Up:          | -   |
| Cleanup Funding:           | -   |
| Cleanup Funding Source:    | -   |
| Assessment Funding:        | -   |
| Assessment Funding Source: | -   |
| Redevelopment Funding:     | -   |
| Redev. Funding Source:     | -   |

# MAP FINDINGS

## 7070 SANTA MONICA BLVD, 7070 SANTA MONICA BLVD, WEST HOLLYWOOD, CA 90046 (Continued)

|                                   |                  |
|-----------------------------------|------------------|
| Redev. Funding Entity Name:       | -                |
| Redevelopment Start Date:         | -                |
| Assessment Funding Entity:        | -                |
| Cleanup Funding Entity:           | -                |
| Grant Type:                       | -                |
| Accomplishment Type:              | -                |
| Accomplishment Count:             | -                |
| Cooperative Agreement Number:     | 97939901         |
| Start Date:                       | -                |
| Ownership Entity:                 | Private          |
| Completion Date:                  | -                |
| Current Owner:                    | Troika Boys, LLC |
| Did Owner Change:                 | N                |
| Cleanup Required:                 | U                |
| Video Available:                  | N                |
| Photo Available:                  | N                |
| Institutional Controls Required:  | -                |
| IC Category Proprietary Controls: | -                |
| IC Cat. Info. Devices:            | -                |
| IC Cat. Gov. Controls:            | -                |
| IC Cat. Enforcement Permit Tools: | -                |
| IC in place date:                 | -                |
| IC in place:                      | U                |
| State/tribal program date:        | -                |
| State/tribal program ID:          | -                |
| State/tribal NFA date:            | -                |
| Air cleaned:                      | -                |
| Asbestos found:                   | -                |
| Asbestos cleaned:                 | -                |
| Controlled substance found:       | -                |
| Controlled substance cleaned:     | -                |
| Drinking water affected:          | -                |
| Drinking water cleaned:           | -                |
| Groundwater affected:             | -                |
| Groundwater cleaned:              | -                |
| Lead contaminant found:           | -                |
| Lead cleaned up:                  | -                |
| No media affected:                | Not Reported     |
| Unknown media affected:           | -                |
| Other cleaned up:                 | -                |
| Other metals found:               | -                |
| Other metals cleaned:             | -                |
| Other contaminants found:         | -                |
| Other contams found description:  | -                |
| PAHs found:                       | -                |
| PAHs cleaned up:                  | -                |
| PCBs found:                       | -                |
| PCBs cleaned up:                  | -                |
| Petro products found:             | -                |
| Petro products cleaned:           | -                |

|              |
|--------------|
| MAP FINDINGS |
|--------------|

**7070 SANTA MONICA BLVD, 7070 SANTA MONICA BLVD, WEST HOLLYWOOD, CA 90046 (Continued)**

|                                     |              |
|-------------------------------------|--------------|
| Sediments found:                    | -            |
| Sediments cleaned:                  | -            |
| Soil affected:                      | -            |
| Soil cleaned up:                    | -            |
| Surface water cleaned:              | -            |
| VOCs found:                         | -            |
| VOCs cleaned:                       | -            |
| Cleanup other description:          | -            |
| Num. of cleanup and re-dev. jobs:   | -            |
| Past use greenspace acreage:        | -            |
| Past use residential acreage:       | -            |
| Surface Water:                      | -            |
| Past use commercial acreage:        | -            |
| Past use industrial acreage:        | -            |
| Future use greenspace acreage:      | -            |
| Future use residential acreage:     | -            |
| Future use commercial acreage:      | -            |
| Future use industrial acreage:      | -            |
| Superfund Fed. landowner flag:      | -            |
| Arsenic cleaned up:                 | -            |
| Cadmium cleaned up:                 | -            |
| Chromium cleaned up:                | -            |
| Copper cleaned up:                  | -            |
| Iron cleaned up:                    | -            |
| mercury cleaned up:                 | -            |
| Nickel Cleaned Up:                  | -            |
| No clean up:                        | -            |
| Pesticides cleaned up:              | -            |
| Selenium cleaned up:                | -            |
| SVOCs cleaned up:                   | -            |
| Unknown clean up:                   | -            |
| Arsenic contaminant found:          | -            |
| Cadmium contaminant found:          | -            |
| Chromium contaminant found:         | -            |
| Copper contaminant found:           | -            |
| Iron contaminant found:             | -            |
| Mercury contaminant found:          | -            |
| Nickel contaminant found:           | -            |
| No contaminant found:               | -            |
| Pesticides contaminant found:       | -            |
| Selenium contaminant found:         | -            |
| SVOCs contaminant found:            | -            |
| Unknown contaminant found:          | -            |
| Future Use: Multistory              | -            |
| Media affected Bluiding Material:   | -            |
| Media affected indoor air:          | -            |
| Building material media cleaned up: | -            |
| Indoor air media cleaned up:        | -            |
| Unknown media cleaned up:           | -            |
| Past Use: Multistory                | Not Reported |

# MAP FINDINGS

## 7070 SANTA MONICA BLVD, 7070 SANTA MONICA BLVD, WEST HOLLYWOOD, CA 90046 (Continued)

|                            |   |
|----------------------------|---|
| Property Description:      | The property is part of a single-story commercial building, with a front fence and gate. Adjacent uses include a single-story restaurant building, a plant/tree garden shop and an automobile repair business. Records identified previous industrial/commercial/residential uses. In 1951, the property was occupied by Atkin's Lab and Photochemicals and in 1992 it was occupied by Hal Mann Laboratories. Past uses of the property (photochemical processes) have involved the use of hazardous materials at the property.             |
| Below Poverty Number:      | 2125  |
| Below Poverty Percent:     | 18.87   |
| Meidan Income:             | 8084  |
| Meidan Income Number:      | 3867  |
| Meidan Income Percent:     | 34.34   |
| Vacant Housing Number:     | 263   |
| Vacant Housing Percent:    | 4.13  |
| Unemployed Number:         | 867   |
| Unemployed Percent:        | 7.7   |
| Name:                      | 7070 SANTA MONICA BLVD  |
| Address:                   | 7070 SANTA MONICA BLVD  |
| City,State,Zip:            | WEST HOLLYWOOD, CA 90046  |
| Recipient Name:            | West Hollywood, City of   |
| Grant Type:                | Assessment  |
| Property Number:           | 5531-014-005  |
| Parcel size:               | .15   |
| Latitude:                  | 34.090602   |
| Longitude:                 | -118.34371  |
| HCM Label:                 | Address Matching-House Number   |
| Map Scale:                 | 1:24000   |
| Point of Reference:        | Entrance Point of a Facility or Station   |
| Highlights:                | Former Use: The property is part of a single-story commercial building, with a front fence and gate. Adjacent uses include a single-story restaurant building, a plant/tree garden shop and an automobile repair business. Records identified previous industrial/commercial/residential uses. In 1951, the property was occupied by Atkin's Lab and Photochemicals and in 1992 it was occupied by Hal Mann Laboratories. Past uses of the property (photochemical processes) have involved the use of hazardous materials at the property. |
| Datum:                     | World Geodetic System of 1984   |
| Acres Property ID:         | 35401   |
| IC Data Access:            | -   |
| Start Date:                | -   |
| Redev Completion Date:     | -   |
| Completed Date:            | -   |
| Acres Cleaned Up:          | -   |
| Cleanup Funding:           | -   |
| Cleanup Funding Source:    | -   |
| Assessment Funding:        | -   |
| Assessment Funding Source: | -   |
| Redevelopment Funding:     | -   |
| Redev. Funding Source:     | -   |

|              |
|--------------|
| MAP FINDINGS |
|--------------|

**7070 SANTA MONICA BLVD, 7070 SANTA MONICA BLVD, WEST HOLLYWOOD, CA 90046 (Continued)**

|                                   |                  |
|-----------------------------------|------------------|
| Redev. Funding Entity Name:       | -                |
| Redevelopment Start Date:         | -                |
| Assessment Funding Entity:        | -                |
| Cleanup Funding Entity:           | -                |
| Grant Type:                       | -                |
| Accomplishment Type:              | -                |
| Accomplishment Count:             | -                |
| Cooperative Agreement Number:     | 97939901         |
| Start Date:                       | -                |
| Ownership Entity:                 | Private          |
| Completion Date:                  | -                |
| Current Owner:                    | Troika Boys, LLC |
| Did Owner Change:                 | N                |
| Cleanup Required:                 | U                |
| Video Available:                  | N                |
| Photo Available:                  | N                |
| Institutional Controls Required:  | -                |
| IC Category Proprietary Controls: | -                |
| IC Cat. Info. Devices:            | -                |
| IC Cat. Gov. Controls:            | -                |
| IC Cat. Enforcement Permit Tools: | -                |
| IC in place date:                 | -                |
| IC in place:                      | U                |
| State/tribal program date:        | -                |
| State/tribal program ID:          | -                |
| State/tribal NFA date:            | -                |
| Air cleaned:                      | -                |
| Asbestos found:                   | -                |
| Asbestos cleaned:                 | -                |
| Controlled substance found:       | -                |
| Controlled substance cleaned:     | -                |
| Drinking water affected:          | -                |
| Drinking water cleaned:           | -                |
| Groundwater affected:             | -                |
| Groundwater cleaned:              | -                |
| Lead contaminant found:           | -                |
| Lead cleaned up:                  | -                |
| No media affected:                | Not Reported     |
| Unknown media affected:           | -                |
| Other cleaned up:                 | -                |
| Other metals found:               | -                |
| Other metals cleaned:             | -                |
| Other contaminants found:         | -                |
| Other contams found description:  | -                |
| PAHs found:                       | -                |
| PAHs cleaned up:                  | -                |
| PCBs found:                       | -                |
| PCBs cleaned up:                  | -                |
| Petro products found:             | -                |
| Petro products cleaned:           | -                |

# MAP FINDINGS

## 7070 SANTA MONICA BLVD, 7070 SANTA MONICA BLVD, WEST HOLLYWOOD, CA 90046 (Continued)

|                                     |              |
|-------------------------------------|--------------|
| Sediments found:                    | -            |
| Sediments cleaned:                  | -            |
| Soil affected:                      | -            |
| Soil cleaned up:                    | -            |
| Surface water cleaned:              | -            |
| VOCs found:                         | -            |
| VOCs cleaned:                       | -            |
| Cleanup other description:          | -            |
| Num. of cleanup and re-dev. jobs:   | -            |
| Past use greenspace acreage:        | -            |
| Past use residential acreage:       | -            |
| Surface Water:                      | -            |
| Past use commercial acreage:        | -            |
| Past use industrial acreage:        | -            |
| Future use greenspace acreage:      | -            |
| Future use residential acreage:     | -            |
| Future use commercial acreage:      | -            |
| Future use industrial acreage:      | -            |
| Superfund Fed. landowner flag:      | -            |
| Arsenic cleaned up:                 | -            |
| Cadmium cleaned up:                 | -            |
| Chromium cleaned up:                | -            |
| Copper cleaned up:                  | -            |
| Iron cleaned up:                    | -            |
| mercury cleaned up:                 | -            |
| Nickel Cleaned Up:                  | -            |
| No clean up:                        | -            |
| Pesticides cleaned up:              | -            |
| Selenium cleaned up:                | -            |
| SVOCs cleaned up:                   | -            |
| Unknown clean up:                   | -            |
| Arsenic contaminant found:          | -            |
| Cadmium contaminant found:          | -            |
| Chromium contaminant found:         | -            |
| Copper contaminant found:           | -            |
| Iron contaminant found:             | -            |
| Mercury contaminant found:          | -            |
| Nickel contaminant found:           | -            |
| No contaminant found:               | -            |
| Pesticides contaminant found:       | -            |
| Selenium contaminant found:         | -            |
| SVOCs contaminant found:            | -            |
| Unknown contaminant found:          | -            |
| Future Use: Multistory              | -            |
| Media affected Bluiding Material:   | -            |
| Media affected indoor air:          | -            |
| Building material media cleaned up: | -            |
| Indoor air media cleaned up:        | -            |
| Unknown media cleaned up:           | -            |
| Past Use: Multistory                | Not Reported |



## MAP FINDINGS

### 7070 SANTA MONICA BLVD, 7070 SANTA MONICA BLVD, WEST HOLLYWOOD, CA 90046 (Continued)

|                         |   |
|-------------------------|---|
| Property Description:   | The property is part of a single-story commercial building, with a front fence and gate. Adjacent uses include a single-story restaurant building, a plant/tree garden shop and an automobile repair business. Records identified previous industrial/commercial/residential uses. In 1951, the property was occupied by Atkin's Lab and Photochemicals and in 1992 it was occupied by Hal Mann Laboratories. Past uses of the property (photochemical processes) have involved the use of hazardous materials at the property. |
| Below Poverty Number:   | 2125  |
| Below Poverty Percent:  | 18.87   |
| Meidan Income:          | 8084  |
| Meidan Income Number:   | 3867  |
| Meidan Income Percent:  | 34.34   |
| Vacant Housing Number:  | 263   |
| Vacant Housing Percent: | 4.13  |
| Unemployed Number:      | 867   |
| Unemployed Percent:     | 7.7   |


#### FINDS: Other Ascertainable Records

|              |   |
|--------------|---|
| Registry ID: | 110061010301  |
| Click Here:  | <a href="https://ofmpub.epa.gov/frs_public2/fii_query_detail.disp_program_facility?p_registry_id=110061010301">https://ofmpub.epa.gov/frs_public2/fii_query_detail.disp_program_facility?p_registry_id=110061010301</a> |

#### Environmental Interest/Information System:

US EPA Assessment, Cleanup and Redevelopment Exchange System (ACRES) is an federal online database for Brownfields Grantees to electronically submit data directly to EPA.

The Click here to access additional FINDS: detail in the EDR Site Report. database contains <http://www.edrnet.com/srf2/FinalSiteReport.aspx?ID=46B4Aw6YSBxq25wA0Fw8m9Z8Y5wSR8BBJxedqGM2BK54lwn74b905fFlj55l8J6mVW7Y2ZW08TK3hG5B0wQn3kdRI68yL4iq6yIBNz2ZZABGwDW8MkYGMSBk2FNxZwq5z4hR5xAwrl2XO0ydFHSA8O87umwx4K2Zlk8OT4HP5pOwga4r265VB7B3PHAvgww72MUYZHSeY8sYxW7q6AA5n5JDwRn7o40SHFY338r8z4mjP3oeZkm8VT8pm5q.wJEBBfRTA8E51y.BogJI84rregxdLRu dyGD9MIl4ri6M8Bau3VuA4lwhd2l4YcTSg83pJxDJqfl2J95hbwYr4u00egFuB5A.86hmMv8naZXy8jk3y35RLw53Aj7RmO80oBe4BwWJ2S6aHe6ldLF9IWGOgM0f2> additional records for this site. Please contact your EDR Account Executive for more information.

| TWO FAMILY ENTERPRISES INC<br>7080 SANTA MONICA BLVD, LOS ANGELES, CA, 90038            |                        |                         | 1018748856            |
|---|------------------------|-------------------------|-----------------------|
|  B11 | N <1/10                | (254 ft. / 0.048 mi.)   | EDR Exclusive Records |
|   | 5 ft. Higher Elevation | 289 ft. Above Sea Level |                       |

#### Worksheet:

#### EDR Hist Cleaner: EDR Exclusive Records

| Year: | Name / Type:   |
|-------|--|
| 2004: | TWO FAMILY ENTERPRISES INC / Garment Pressing And Cleaners' Agents |
| 2005: | TWO FAMILY ENTERPRISES INC / Garment Pressing And Cleaners' Agents |
| 2007: | TWO FAMILY ENTERPRISES INC / Garment Pressing And Cleaners' Agents |
| 2008: | TWO FAMILY ENTERPRISES INC / Garment Pressing And Cleaners' Agents |
| 2009: | TWO FAMILY ENTERPRISES INC / Garment Pressing And Cleaners' Agents |
| 2010: | TWO FAMILY ENTERPRISES INC / Garment Pressing And Cleaners' Agents |
| 2011: | TWO FAMILY ENTERPRISES INC / Garment Pressing And Cleaners' Agents |
| 2012: | TWO FAMILY ENTERPRISES INC / Garment Pressing And Cleaners' Agents |
| 2013: | TWO FAMILY ENTERPRISES INC / Garment Pressing And Cleaners' Agents |
| 2014: | TWO FAMILY ENTERPRISES INC / Garment Pressing And Cleaners' Agents |

# MAP FINDINGS

|  |                        |                         |   |
|--|------------------------|-------------------------|---|
| <b>AVON RENT A CAR</b><br><b>7078 SANTA MONICA BLVD, WEST HOLLYWOOD, CA, 90046</b> |                        |                         | <b>1023619130</b>                                     |
| ▲ B12  | N <1/10                | (300 ft. / 0.057 mi.)   | Local Brownfield lists<br>Other Ascertainable Records |
|  | 6 ft. Higher Elevation | 290 ft. Above Sea Level |   |

## Worksheet:

### US BROWNFIELDS: Local Brownfield lists

Name: AVON RENT A CAR  
 Address: 7078 SANTA MONICA BLVD  
 City,State,Zip: WEST HOLLYWOOD, CA 90046  
 Recipient Name: West Hollywood, City of  
 Grant Type: Assessment  
 Property Number: 5531-014-021  
 Parcel size: .15  
 Latitude: 34.09035  
 Longitude: -118.34405  
 HCM Label: Address Matching-House Number  
 Map Scale: 1:24000  
 Point of Reference: Entrance Point of a Facility or Station  
 Highlights: Former Use: In 1956, Standard Oil Company occupied the property. In 1971, the property was occupied by a Chevron service station. Past uses of the site(service station/automobile repair) have likely involved the use of hazardous materials.

Datum: World Geodetic System of 1984  
 Acres Property ID: 35641  
 IC Data Access: -  
 Start Date: -  
 Redev Completion Date: -  
 Completed Date: -  
 Acres Cleaned Up: -  
 Cleanup Funding: -  
 Cleanup Funding Source: -  
 Assessment Funding: 1294.5  
 Assessment Funding Source: US EPA- Brownfields Assessment Grant  
 Redevelopment Funding: -  
 Redev. Funding Source: -  
 Redev. Funding Entity Name: -  
 Redevelopment Start Date: -  
 Assessment Funding Entity: Other Federal Funding  
 Cleanup Funding Entity: -  
 Grant Type: -  
 Accomplishment Type: Phase I Environmental Assessment  
 Accomplishment Count: N  
 Cooperative Agreement Number: 97939901  
 Start Date: 09/26/2006  
 Ownership Entity: Private  
 Completion Date: 09/26/2006

# MAP FINDINGS

## AVON RENT A CAR, 7078 SANTA MONICA BLVD, WEST HOLLYWOOD, CA 90046 (Continued)

|                                   |              |
|-----------------------------------|--------------|
| Current Owner:                    | Unknown      |
| Did Owner Change:                 | N            |
| Cleanup Required:                 | U            |
| Video Available:                  | N            |
| Photo Available:                  | N            |
| Institutional Controls Required:  | -            |
| IC Category Proprietary Controls: | -            |
| IC Cat. Info. Devices:            | -            |
| IC Cat. Gov. Controls:            | -            |
| IC Cat. Enforcement Permit Tools: | -            |
| IC in place date:                 | -            |
| IC in place:                      | U            |
| State/tribal program date:        | -            |
| State/tribal program ID:          | -            |
| State/tribal NFA date:            | -            |
| Air cleaned:                      | -            |
| Asbestos found:                   | -            |
| Asbestos cleaned:                 | -            |
| Controlled substance found:       | -            |
| Controlled substance cleaned:     | -            |
| Drinking water affected:          | -            |
| Drinking water cleaned:           | -            |
| Groundwater affected:             | -            |
| Groundwater cleaned:              | -            |
| Lead contaminant found:           | -            |
| Lead cleaned up:                  | -            |
| No media affected:                | Not Reported |
| Unknown media affected:           | -            |
| Other cleaned up:                 | -            |
| Other metals found:               | -            |
| Other metals cleaned:             | -            |
| Other contaminants found:         | -            |
| Other contams found description:  | -            |
| PAHs found:                       | -            |
| PAHs cleaned up:                  | -            |
| PCBs found:                       | -            |
| PCBs cleaned up:                  | -            |
| Petro products found:             | -            |
| Petro products cleaned:           | -            |
| Sediments found:                  | -            |
| Sediments cleaned:                | -            |
| Soil affected:                    | -            |
| Soil cleaned up:                  | -            |
| Surface water cleaned:            | -            |
| VOCs found:                       | -            |
| VOCs cleaned:                     | -            |
| Cleanup other description:        | -            |
| Num. of cleanup and re-dev. jobs: | -            |
| Past use greenspace acreage:      | -            |
| Past use residential acreage:     | -            |

# MAP FINDINGS

## AVON RENT A CAR, 7078 SANTA MONICA BLVD, WEST HOLLYWOOD, CA 90046 (Continued)

|                                     |   |
|-------------------------------------|---|
| Surface Water:                      | -   |
| Past use commercial acreage:        | -   |
| Past use industrial acreage:        | -   |
| Future use greenspace acreage:      | -   |
| Future use residential acreage:     | -   |
| Future use commercial acreage:      | -   |
| Future use industrial acreage:      | -   |
| Superfund Fed. landowner flag:      | -   |
| Arsenic cleaned up:                 | -   |
| Cadmium cleaned up:                 | -   |
| Chromium cleaned up:                | -   |
| Copper cleaned up:                  | -   |
| Iron cleaned up:                    | -   |
| mercury cleaned up:                 | -   |
| Nickel Cleaned Up:                  | -   |
| No clean up:                        | -   |
| Pesticides cleaned up:              | -   |
| Selenium cleaned up:                | -   |
| SVOCs cleaned up:                   | -   |
| Unknown clean up:                   | -   |
| Arsenic contaminant found:          | -   |
| Cadmium contaminant found:          | -   |
| Chromium contaminant found:         | -   |
| Copper contaminant found:           | -   |
| Iron contaminant found:             | -   |
| Mercury contaminant found:          | -   |
| Nickel contaminant found:           | -   |
| No contaminant found:               | -   |
| Pesticides contaminant found:       | -   |
| Selenium contaminant found:         | -   |
| SVOCs contaminant found:            | -   |
| Unknown contaminant found:          | -   |
| Future Use: Multistory              | -   |
| Media affected Bluiding Material:   | -   |
| Media affected indoor air:          | -   |
| Building material media cleaned up: | -   |
| Indoor air media cleaned up:        | -   |
| Unknown media cleaned up:           | -   |
| Past Use: Multistory                | Not Reported  |
| Property Description:               | In 1956, Standard Oil Company occupied the property. In 1971, the property was occupied by a Chevron service station. Past uses of the site(service station/automobile repair) have likely involved the use of hazardous materials. |
| Below Poverty Number:               | 2315  |
| Below Poverty Percent:              | 19.3  |
| Meidan Income:                      | 6748  |
| Meidan Income Number:               | 4174  |
| Meidan Income Percent:              | 34.81   |
| Vacant Housing Number:              | 269   |
| Vacant Housing Percent:             | 3.91  |
| Unemployed Number:                  | 935   |
| Unemployed Percent:                 | 7.8   |

# MAP FINDINGS

## AVON RENT A CAR, 7078 SANTA MONICA BLVD, WEST HOLLYWOOD, CA 90046 (Continued)

|                                   |   |
|-----------------------------------|---|
| Name:                             | AVON RENT A CAR   |
| Address:                          | 7078 SANTA MONICA BLVD  |
| City,State,Zip:                   | WEST HOLLYWOOD, CA 90046  |
| Recipient Name:                   | West Hollywood, City of   |
| Grant Type:                       | Assessment  |
| Property Number:                  | 5531-014-021  |
| Parcel size:                      | .15   |
| Latitude:                         | 34.09035  |
| Longitude:                        | -118.34405  |
| HCM Label:                        | Address Matching-House Number   |
| Map Scale:                        | 1:24000   |
| Point of Reference:               | Entrance Point of a Facility or Station   |
| Highlights:                       | Former Use: In 1956, Standard Oil Company occupied the property. In 1971, the property was occupied by a Chevron service station. Past uses of the site(service station/automobile repair) have likely involved the use of hazardous materials. |
| Datum:                            | World Geodetic System of 1984   |
| Acres Property ID:                | 35641   |
| IC Data Access:                   | -   |
| Start Date:                       | -   |
| Redev Completion Date:            | -   |
| Completed Date:                   | -   |
| Acres Cleaned Up:                 | -   |
| Cleanup Funding:                  | -   |
| Cleanup Funding Source:           | -   |
| Assessment Funding:               | -   |
| Assessment Funding Source:        | -   |
| Redevelopment Funding:            | -   |
| Redev. Funding Source:            | -   |
| Redev. Funding Entity Name:       | -   |
| Redevelopment Start Date:         | -   |
| Assessment Funding Entity:        | -   |
| Cleanup Funding Entity:           | -   |
| Grant Type:                       | -   |
| Accomplishment Type:              | -   |
| Accomplishment Count:             | -   |
| Cooperative Agreement Number:     | 97939901  |
| Start Date:                       | -   |
| Ownership Entity:                 | Private   |
| Completion Date:                  | -   |
| Current Owner:                    | Unknown   |
| Did Owner Change:                 | N   |
| Cleanup Required:                 | U   |
| Video Available:                  | N   |
| Photo Available:                  | N   |
| Institutional Controls Required:  | -   |
| IC Category Proprietary Controls: | -   |
| IC Cat. Info. Devices:            | -   |

# MAP FINDINGS

## AVON RENT A CAR, 7078 SANTA MONICA BLVD, WEST HOLLYWOOD, CA 90046 (Continued)

|                                   |              |
|-----------------------------------|--------------|
| IC Cat. Gov. Controls:            | -            |
| IC Cat. Enforcement Permit Tools: | -            |
| IC in place date:                 | -            |
| IC in place:                      | U            |
| State/tribal program date:        | -            |
| State/tribal program ID:          | -            |
| State/tribal NFA date:            | -            |
| Air cleaned:                      | -            |
| Asbestos found:                   | -            |
| Asbestos cleaned:                 | -            |
| Controlled substance found:       | -            |
| Controlled substance cleaned:     | -            |
| Drinking water affected:          | -            |
| Drinking water cleaned:           | -            |
| Groundwater affected:             | -            |
| Groundwater cleaned:              | -            |
| Lead contaminant found:           | -            |
| Lead cleaned up:                  | -            |
| No media affected:                | Not Reported |
| Unknown media affected:           | -            |
| Other cleaned up:                 | -            |
| Other metals found:               | -            |
| Other metals cleaned:             | -            |
| Other contaminants found:         | -            |
| Other contams found description:  | -            |
| PAHs found:                       | -            |
| PAHs cleaned up:                  | -            |
| PCBs found:                       | -            |
| PCBs cleaned up:                  | -            |
| Petro products found:             | -            |
| Petro products cleaned:           | -            |
| Sediments found:                  | -            |
| Sediments cleaned:                | -            |
| Soil affected:                    | -            |
| Soil cleaned up:                  | -            |
| Surface water cleaned:            | -            |
| VOCs found:                       | -            |
| VOCs cleaned:                     | -            |
| Cleanup other description:        | -            |
| Num. of cleanup and re-dev. jobs: | -            |
| Past use greenspace acreage:      | -            |
| Past use residential acreage:     | -            |
| Surface Water:                    | -            |
| Past use commercial acreage:      | -            |
| Past use industrial acreage:      | -            |
| Future use greenspace acreage:    | -            |
| Future use residential acreage:   | -            |
| Future use commercial acreage:    | -            |
| Future use industrial acreage:    | -            |
| Superfund Fed. landowner flag:    | -            |

|              |
|--------------|
| MAP FINDINGS |
|--------------|

**AVON RENT A CAR, 7078 SANTA MONICA BLVD, WEST HOLLYWOOD, CA 90046 (Continued)**

|                                     |   |
|-------------------------------------|---|
| Arsenic cleaned up:                 | -   |
| Cadmium cleaned up:                 | -   |
| Chromium cleaned up:                | -   |
| Copper cleaned up:                  | -   |
| Iron cleaned up:                    | -   |
| mercury cleaned up:                 | -   |
| Nickel Cleaned Up:                  | -   |
| No clean up:                        | -   |
| Pesticides cleaned up:              | -   |
| Selenium cleaned up:                | -   |
| SVOCs cleaned up:                   | -   |
| Unknown clean up:                   | -   |
| Arsenic contaminant found:          | -   |
| Cadmium contaminant found:          | -   |
| Chromium contaminant found:         | -   |
| Copper contaminant found:           | -   |
| Iron contaminant found:             | -   |
| Mercury contaminant found:          | -   |
| Nickel contaminant found:           | -   |
| No contaminant found:               | -   |
| Pesticides contaminant found:       | -   |
| Selenium contaminant found:         | -   |
| SVOCs contaminant found:            | -   |
| Unknown contaminant found:          | -   |
| Future Use: Multistory              | -   |
| Media affected Bluiding Material:   | -   |
| Media affected indoor air:          | -   |
| Building material media cleaned up: | -   |
| Indoor air media cleaned up:        | -   |
| Unknown media cleaned up:           | -   |
| Past Use: Multistory                | Not Reported  |
| Property Description:               | In 1956, Standard Oil Company occupied the property. In 1971, the property was occupied by a Chevron service station. Past uses of the site(service station/automobile repair) have likely involved the use of hazardous materials. |
| Below Poverty Number:               | 2315  |
| Below Poverty Percent:              | 19.3  |
| Meidan Income:                      | 6748  |
| Meidan Income Number:               | 4174  |
| Meidan Income Percent:              | 34.81   |
| Vacant Housing Number:              | 269   |
| Vacant Housing Percent:             | 3.91  |
| Unemployed Number:                  | 935   |
| Unemployed Percent:                 | 7.8   |
| Name:                               | AVON RENT A CAR   |
| Address:                            | 7078 SANTA MONICA BLVD  |
| City,State,Zip:                     | WEST HOLLYWOOD, CA 90046  |
| Recipient Name:                     | West Hollywood, City of   |
| Grant Type:                         | Assessment  |
| Property Number:                    | 5531-014-021  |
| Parcel size:                        | .15   |

# MAP FINDINGS

## AVON RENT A CAR, 7078 SANTA MONICA BLVD, WEST HOLLYWOOD, CA 90046 (Continued)

|                                   |   |
|-----------------------------------|---|
| Latitude:                         | 34.09035  |
| Longitude:                        | -118.34405  |
| HCM Label:                        | Address Matching-House Number   |
| Map Scale:                        | 1:24000   |
| Point of Reference:               | Entrance Point of a Facility or Station   |
| Highlights:                       | Former Use: In 1956, Standard Oil Company occupied the property. In 1971, the property was occupied by a Chevron service station. Past uses of the site(service station/automobile repair) have likely involved the use of hazardous materials. |
| Datum:                            | World Geodetic System of 1984   |
| Acres Property ID:                | 35641   |
| IC Data Access:                   | -   |
| Start Date:                       | -   |
| Redev Completion Date:            | -   |
| Completed Date:                   | -   |
| Acres Cleaned Up:                 | -   |
| Cleanup Funding:                  | -   |
| Cleanup Funding Source:           | -   |
| Assessment Funding:               | -   |
| Assessment Funding Source:        | -   |
| Redevelopment Funding:            | -   |
| Redev. Funding Source:            | -   |
| Redev. Funding Entity Name:       | -   |
| Redevelopment Start Date:         | -   |
| Assessment Funding Entity:        | -   |
| Cleanup Funding Entity:           | -   |
| Grant Type:                       | -   |
| Accomplishment Type:              | -   |
| Accomplishment Count:             | -   |
| Cooperative Agreement Number:     | 97939901  |
| Start Date:                       | -   |
| Ownership Entity:                 | Private   |
| Completion Date:                  | -   |
| Current Owner:                    | Unknown   |
| Did Owner Change:                 | N   |
| Cleanup Required:                 | U   |
| Video Available:                  | N   |
| Photo Available:                  | N   |
| Institutional Controls Required:  | -   |
| IC Category Proprietary Controls: | -   |
| IC Cat. Info. Devices:            | -   |
| IC Cat. Gov. Controls:            | -   |
| IC Cat. Enforcement Permit Tools: | -   |
| IC in place date:                 | -   |
| IC in place:                      | U   |
| State/tribal program date:        | -   |
| State/tribal program ID:          | -   |
| State/tribal NFA date:            | -   |
| Air cleaned:                      | -   |



# MAP FINDINGS

## AVON RENT A CAR, 7078 SANTA MONICA BLVD, WEST HOLLYWOOD, CA 90046 (Continued)

|                                   |              |
|-----------------------------------|--------------|
| Asbestos found:                   | -            |
| Asbestos cleaned:                 | -            |
| Controlled substance found:       | -            |
| Controlled substance cleaned:     | -            |
| Drinking water affected:          | -            |
| Drinking water cleaned:           | -            |
| Groundwater affected:             | -            |
| Groundwater cleaned:              | -            |
| Lead contaminant found:           | -            |
| Lead cleaned up:                  | -            |
| No media affected:                | Not Reported |
| Unknown media affected:           | -            |
| Other cleaned up:                 | -            |
| Other metals found:               | -            |
| Other metals cleaned:             | -            |
| Other contaminants found:         | -            |
| Other contams found description:  | -            |
| PAHs found:                       | -            |
| PAHs cleaned up:                  | -            |
| PCBs found:                       | -            |
| PCBs cleaned up:                  | -            |
| Petro products found:             | -            |
| Petro products cleaned:           | -            |
| Sediments found:                  | -            |
| Sediments cleaned:                | -            |
| Soil affected:                    | -            |
| Soil cleaned up:                  | -            |
| Surface water cleaned:            | -            |
| VOCs found:                       | -            |
| VOCs cleaned:                     | -            |
| Cleanup other description:        | -            |
| Num. of cleanup and re-dev. jobs: | -            |
| Past use greenspace acreage:      | -            |
| Past use residential acreage:     | -            |
| Surface Water:                    | -            |
| Past use commercial acreage:      | -            |
| Past use industrial acreage:      | -            |
| Future use greenspace acreage:    | -            |
| Future use residential acreage:   | -            |
| Future use commercial acreage:    | -            |
| Future use industrial acreage:    | -            |
| Superfund Fed. landowner flag:    | -            |
| Arsenic cleaned up:               | -            |
| Cadmium cleaned up:               | -            |
| Chromium cleaned up:              | -            |
| Copper cleaned up:                | -            |
| Iron cleaned up:                  | -            |
| mercury cleaned up:               | -            |
| Nickel Cleaned Up:                | -            |
| No clean up:                      | -            |

|              |
|--------------|
| MAP FINDINGS |
|--------------|

**AVON RENT A CAR, 7078 SANTA MONICA BLVD, WEST HOLLYWOOD, CA 90046 (Continued)**

|                                     |   |
|-------------------------------------|---|
| Pesticides cleaned up:              | -   |
| Selenium cleaned up:                | -   |
| SVOCs cleaned up:                   | -   |
| Unknown clean up:                   | -   |
| Arsenic contaminant found:          | -   |
| Cadmium contaminant found:          | -   |
| Chromium contaminant found:         | -   |
| Copper contaminant found:           | -   |
| Iron contaminant found:             | -   |
| Mercury contaminant found:          | -   |
| Nickel contaminant found:           | -   |
| No contaminant found:               | -   |
| Pesticides contaminant found:       | -   |
| Selenium contaminant found:         | -   |
| SVOCs contaminant found:            | -   |
| Unknown contaminant found:          | -   |
| Future Use: Multistory              | -   |
| Media affected Bluiding Material:   | -   |
| Media affected indoor air:          | -   |
| Building material media cleaned up: | -   |
| Indoor air media cleaned up:        | -   |
| Unknown media cleaned up:           | -   |
| Past Use: Multistory                | Not Reported  |
| Property Description:               | In 1956, Standard Oil Company occupied the property. In 1971, the property was occupied by a Chevron service station. Past uses of the site(service station/automobile repair) have likely involved the use of hazardous materials. |
| Below Poverty Number:               | 2315  |
| Below Poverty Percent:              | 19.3  |
| Meidan Income:                      | 6748  |
| Meidan Income Number:               | 4174  |
| Meidan Income Percent:              | 34.81   |
| Vacant Housing Number:              | 269   |
| Vacant Housing Percent:             | 3.91  |
| Unemployed Number:                  | 935   |
| Unemployed Percent:                 | 7.8   |
| Name:                               | AVON RENT A CAR   |
| Address:                            | 7078 SANTA MONICA BLVD  |
| City,State,Zip:                     | WEST HOLLYWOOD, CA 90046  |
| Recipient Name:                     | West Hollywood, City of   |
| Grant Type:                         | Assessment  |
| Property Number:                    | 5531-014-021  |
| Parcel size:                        | .15   |
| Latitude:                           | 34.09035  |
| Longitude:                          | -118.34405  |
| HCM Label:                          | Address Matching-House Number   |
| Map Scale:                          | 1:24000   |
| Point of Reference:                 | Entrance Point of a Facility or Station   |
| Highlights:                         | Former Use: In 1956, Standard Oil Company occupied the property. In 1971, the property was occupied by a Chevron service station. Past  |

# MAP FINDINGS

## AVON RENT A CAR, 7078 SANTA MONICA BLVD, WEST HOLLYWOOD, CA 90046 (Continued)

uses of the site(service station/automobile repair) have likely involved the use of hazardous materials.

|                                   |                               |
|-----------------------------------|-------------------------------|
| Datum:                            | World Geodetic System of 1984 |
| Acres Property ID:                | 35641                         |
| IC Data Access:                   | -                             |
| Start Date:                       | -                             |
| Redev Completion Date:            | -                             |
| Completed Date:                   | -                             |
| Acres Cleaned Up:                 | -                             |
| Cleanup Funding:                  | -                             |
| Cleanup Funding Source:           | -                             |
| Assessment Funding:               | -                             |
| Assessment Funding Source:        | -                             |
| Redevelopment Funding:            | -                             |
| Redev. Funding Source:            | -                             |
| Redev. Funding Entity Name:       | -                             |
| Redevelopment Start Date:         | -                             |
| Assessment Funding Entity:        | -                             |
| Cleanup Funding Entity:           | -                             |
| Grant Type:                       | -                             |
| Accomplishment Type:              | -                             |
| Accomplishment Count:             | -                             |
| Cooperative Agreement Number:     | 97939901                      |
| Start Date:                       | -                             |
| Ownership Entity:                 | Private                       |
| Completion Date:                  | -                             |
| Current Owner:                    | Unknown                       |
| Did Owner Change:                 | N                             |
| Cleanup Required:                 | U                             |
| Video Available:                  | N                             |
| Photo Available:                  | N                             |
| Institutional Controls Required:  | -                             |
| IC Category Proprietary Controls: | -                             |
| IC Cat. Info. Devices:            | -                             |
| IC Cat. Gov. Controls:            | -                             |
| IC Cat. Enforcement Permit Tools: | -                             |
| IC in place date:                 | -                             |
| IC in place:                      | U                             |
| State/tribal program date:        | -                             |
| State/tribal program ID:          | -                             |
| State/tribal NFA date:            | -                             |
| Air cleaned:                      | -                             |
| Asbestos found:                   | -                             |
| Asbestos cleaned:                 | -                             |
| Controlled substance found:       | -                             |
| Controlled substance cleaned:     | -                             |
| Drinking water affected:          | -                             |
| Drinking water cleaned:           | -                             |
| Groundwater affected:             | -                             |

# MAP FINDINGS

## AVON RENT A CAR, 7078 SANTA MONICA BLVD, WEST HOLLYWOOD, CA 90046 (Continued)

|                                   |              |
|-----------------------------------|--------------|
| Groundwater cleaned:              | -            |
| Lead contaminant found:           | -            |
| Lead cleaned up:                  | -            |
| No media affected:                | Not Reported |
| Unknown media affected:           | -            |
| Other cleaned up:                 | -            |
| Other metals found:               | -            |
| Other metals cleaned:             | -            |
| Other contaminants found:         | -            |
| Other contams found description:  | -            |
| PAHs found:                       | -            |
| PAHs cleaned up:                  | -            |
| PCBs found:                       | -            |
| PCBs cleaned up:                  | -            |
| Petro products found:             | -            |
| Petro products cleaned:           | -            |
| Sediments found:                  | -            |
| Sediments cleaned:                | -            |
| Soil affected:                    | -            |
| Soil cleaned up:                  | -            |
| Surface water cleaned:            | -            |
| VOCs found:                       | -            |
| VOCs cleaned:                     | -            |
| Cleanup other description:        | -            |
| Num. of cleanup and re-dev. jobs: | -            |
| Past use greenspace acreage:      | -            |
| Past use residential acreage:     | -            |
| Surface Water:                    | -            |
| Past use commercial acreage:      | -            |
| Past use industrial acreage:      | -            |
| Future use greenspace acreage:    | -            |
| Future use residential acreage:   | -            |
| Future use commercial acreage:    | -            |
| Future use industrial acreage:    | -            |
| Superfund Fed. landowner flag:    | -            |
| Arsenic cleaned up:               | -            |
| Cadmium cleaned up:               | -            |
| Chromium cleaned up:              | -            |
| Copper cleaned up:                | -            |
| Iron cleaned up:                  | -            |
| mercury cleaned up:               | -            |
| Nickel Cleaned Up:                | -            |
| No clean up:                      | -            |
| Pesticides cleaned up:            | -            |
| Selenium cleaned up:              | -            |
| SVOCs cleaned up:                 | -            |
| Unknown clean up:                 | -            |
| Arsenic contaminant found:        | -            |
| Cadmium contaminant found:        | -            |
| Chromium contaminant found:       | -            |

# MAP FINDINGS

## AVON RENT A CAR, 7078 SANTA MONICA BLVD, WEST HOLLYWOOD, CA 90046 (Continued)

|                                     |   |
|-------------------------------------|---|
| Copper contaminant found:           | -   |
| Iron contaminant found:             | -   |
| Mercury contaminant found:          | -   |
| Nickel contaminant found:           | -   |
| No contaminant found:               | -   |
| Pesticides contaminant found:       | -   |
| Selenium contaminant found:         | -   |
| SVOCs contaminant found:            | -   |
| Unknown contaminant found:          | -   |
| Future Use: Multistory              | -   |
| Media affected Bluiding Material:   | -   |
| Media affected indoor air:          | -   |
| Building material media cleaned up: | -   |
| Indoor air media cleaned up:        | -   |
| Unknown media cleaned up:           | -   |
| Past Use: Multistory                | Not Reported  |
| Property Description:               | In 1956, Standard Oil Company occupied the property. In 1971, the property was occupied by a Chevron service station. Past uses of the site(service station/automobile repair) have likely involved the use of hazardous materials. |
| Below Poverty Number:               | 2315  |
| Below Poverty Percent:              | 19.3  |
| Meidan Income:                      | 6748  |
| Meidan Income Number:               | 4174  |
| Meidan Income Percent:              | 34.81   |
| Vacant Housing Number:              | 269   |
| Vacant Housing Percent:             | 3.91  |
| Unemployed Number:                  | 935   |
| Unemployed Percent:                 | 7.8   |

## FINDS: Other Ascertainable Records

|              |   |
|--------------|---|
| Registry ID: | 110061010533  |
| Click Here:  | <a href="https://ofmpub.epa.gov/frs_public2/fii_query_detail.disp_program_facility?p_registry_id=110061010533">https://ofmpub.epa.gov/frs_public2/fii_query_detail.disp_program_facility?p_registry_id=110061010533</a> |

## Environmental Interest/Information System:

US EPA Assessment, Cleanup and Redevelopment Exchange System (ACRES) is an federal online database for Brownfields Grantees to electronically submit data directly to EPA.

The Click here to access additional FINDS: detail in the EDR Site Report. database contains  
[|  |                        |                         |  |
|--|------------------------|-------------------------|--|
| CVS PHARMACY #17004<br>7100 SANTA MONICA BLVD STE 201 STE B, WEST HOLLYWOOD, CA, 90046 |                        |                         | S106025107   |
| ▲ B13  | NNW <1/10              | \(307 ft. / 0.058 mi.\)   | Local Lists of Hazardous waste / Contaminated Sites<br>Other Ascertainable Records |
|  | 5 ft. Higher Elevation | 289 ft. Above Sea Level |  |](http://www.edrnet.com/srf2/FinalSiteReport.aspx?ID=4.G42c.JUGEk2tg2LxcXC9wSJHfUQDBDyEP6kpA2YEtoIghH94p2LPwx.f5VbXklCof76HwSpSS83VTHDgf6v3kgQmvDoE4rN.NKGAG2Y82HkcQM8uUJFJUBA2sdEyzkvs4IVtf9g0z2cIL7nxeZAl0Xn5C7Y497wBIScG4XCHH6fQq4Fc.zLGk33kC2HRcBS2b7JvWUDT8i3E0lk3BAZltwngnO7hYLCkxzS33JXDcC063L.wbPSfu8RyHBsfYXB9nQ5rDuO1VPD0uy5F4uZP5r6youekpKEARF4Lg.KzGIE3jX2y0crZ2VbJwwUL63IRE.vklb2P3tCfgyT4L.L3jxNd5FyXOQCE88kKwK3Sut3RDHLJfbRBQxQB6Drp39EDv.yDm5FoPw06tM2XlpHkA.22 additional records for this site. Please contact your EDR Account Executive for more information.</a></p>
</div>
<div data-bbox=)

## Worksheet:

# MAP FINDINGS

## CVS PHARMACY #17004, 7100 SANTA MONICA BLVD STE 201 STE B, WEST HOLLYWOOD, CA 90046 (Continued)

### CERS HAZ WASTE: Local Lists of Hazardous waste / Contaminated Sites

|                   |                                       |
|-------------------|---------------------------------------|
| Name:             | TARGET T1884                          |
| Address:          | 7100 SANTA MONICA BLVD # 201          |
| City,State,Zip:   | WEST HOLLYWOOD, CA 90046              |
| Site ID:          | 159763                                |
| CERS ID:          | 10290979                              |
| CERS Description: | Hazardous Waste Generator             |
| Name:             | ULTA BEAUTY #156 (WEST HOLLYWOOD, CA) |
| Address:          | 7100 SANTA MONICA BLVD                |
| City,State,Zip:   | WEST HOLLYWOOD, CA 90046              |
| Site ID:          | 374217                                |
| CERS ID:          | 10684771                              |
| CERS Description: | Hazardous Waste Generator             |
| Name:             | CVS PHARMACY #17004                   |
| Address:          | 7100 SANTA MONICA BLVD STE 201 STE B  |
| City,State,Zip:   | WEST HOLLYWOOD, CA 90046              |
| Site ID:          | 368370                                |
| CERS ID:          | 10668718                              |
| CERS Description: | Hazardous Waste Generator             |

### LOS ANGELES CO. HMS: Other Ascertainable Records

|                  |                              |
|------------------|------------------------------|
| Name:            | CLPF WEST HOLLYWOOD LP       |
| Address:         | 7100 SANTA MONICA BLVD       |
| City,State,Zip:  | WEST HOLLYWOOD, CA 900466174 |
| Region:          | LA                           |
| Permit Category: | I                            |
| Facility Id:     | 27072-038021                 |
| Facility Type:   | S4                           |
| Facility Status: | Closed                       |
| Area:            | 5J                           |
| Permit Number:   | 000385272                    |
| Permit Status:   | Closed                       |
| Name:            | TARGET STORE #T1884          |
| Address:         | 7100 SANTA MONICA BLVD       |
| City,State,Zip:  | WEST HOLLYWOOD, CA 900465896 |
| Region:          | LA                           |
| Permit Category: | I                            |
| Facility Id:     | 30866-046528                 |
| Facility Type:   | 01                           |
| Facility Status: | Permit                       |
| Area:            | 5J                           |
| Permit Number:   | 000515084                    |
| Permit Status:   | Permit                       |
| Name:            | TARGET STORE #T1884          |
| Address:         | 7100 SANTA MONICA BLVD       |
| City,State,Zip:  | WEST HOLLYWOOD, CA 900465896 |

# MAP FINDINGS

## CVS PHARMACY #17004, 7100 SANTA MONICA BLVD STE 201 STE B, WEST HOLLYWOOD, CA 90046 (Continued)

|                  |                              |
|------------------|------------------------------|
| Region:          | LA                           |
| Permit Category: | I                            |
| Facility Id:     | 30866-046528                 |
| Facility Type:   | 01                           |
| Facility Status: | Permit                       |
| Area:            | 5J                           |
| Permit Number:   | 000955520                    |
| Permit Status:   | Permit                       |
| Name:            | MEDITERRANEAN CUISINE OP CO  |
| Address:         | 7100 SANTA MONICA BLVD #151  |
| City,State,Zip:  | WEST HOLLYWOOD, CA 900466175 |
| Region:          | LA                           |
| Permit Category: | Not Reported                 |
| Facility Id:     | 34678-063694                 |
| Facility Type:   | Not Reported                 |
| Facility Status: | OPEN                         |
| Area:            | 5J                           |
| Permit Number:   | Not Reported                 |
| Permit Status:   | Not Reported                 |

### CERS: Other Ascertainable Records

|                   |                              |
|-------------------|------------------------------|
| Name:             | TARGET T1884                 |
| Address:          | 7100 SANTA MONICA BLVD # 201 |
| City,State,Zip:   | WEST HOLLYWOOD, CA 90046     |
| Site ID:          | 159763                       |
| CERS ID:          | 10290979                     |
| CERS Description: | Chemical Storage Facilities  |

### Evaluation:

|                    |                                    |
|--------------------|------------------------------------|
| Eval General Type: | Compliance Evaluation Inspection   |
| Eval Date:         | 03-21-2016                         |
| Violations Found:  | No                                 |
| Eval Type:         | Routine done by local agency       |
| Eval Notes:        | BRIAN WEBER 9SPQ-Y1XW              |
| Eval Division:     | Los Angeles County Fire Department |
| Eval Program:      | HW                                 |
| Eval Source:       | CERS,                              |
| Eval General Type: | Compliance Evaluation Inspection   |
| Eval Date:         | 06-18-2019                         |
| Violations Found:  | No                                 |
| Eval Type:         | Routine done by local agency       |
| Eval Notes:        | Oscar Martinez, ETL GM             |
| Eval Division:     | Los Angeles County Fire Department |
| Eval Program:      | HMRRP                              |
| Eval Source:       | CERS,                              |
| Eval General Type: | Compliance Evaluation Inspection   |
| Eval Date:         | 03-21-2016                         |
| Violations Found:  | No                                 |

## MAP FINDINGS

### CVS PHARMACY #17004, 7100 SANTA MONICA BLVD STE 201 STE B, WEST HOLLYWOOD, CA 90046 (Continued)

|                    |                                    |
|--------------------|------------------------------------|
| Eval Type:         | Routine done by local agency       |
| Eval Notes:        | BRIAN WEBER                        |
| Eval Division:     | Los Angeles County Fire Department |
| Eval Program:      | HMRRP                              |
| Eval Source:       | CERS,                              |
| Eval General Type: | Compliance Evaluation Inspection   |
| Eval Date:         | 06-18-2019                         |
| Violations Found:  | No                                 |
| Eval Type:         | Routine done by local agency       |
| Eval Notes:        | Oscar Martinez, ETL GM             |
| Eval Division:     | Los Angeles County Fire Department |
| Eval Program:      | HW                                 |
| Eval Source:       | CERS,                              |

#### Affiliation:

|                        |                                      |
|------------------------|--------------------------------------|
| Affiliation Type Desc: | CUPA District                        |
| Entity Name:           | Los Angeles County Fire              |
| Entity Title:          | Not Reported                         |
| Affiliation Address:   | 5825 Rickenbacker Road               |
| Affiliation City:      | Commerce                             |
| Affiliation State:     | CA                                   |
| Affiliation Country:   | Not Reported                         |
| Affiliation Zip:       | 90040-3027                           |
| Affiliation Phone:     | (323) 890-4000,                      |
| Affiliation Type Desc: | Document Preparer                    |
| Entity Name:           | Nathan White                         |
| Entity Title:          | Not Reported                         |
| Affiliation Address:   | Not Reported                         |
| Affiliation City:      | Not Reported                         |
| Affiliation State:     | Not Reported                         |
| Affiliation Country:   | Not Reported                         |
| Affiliation Zip:       | Not Reported                         |
| Affiliation Phone:     | ,                                    |
| Affiliation Type Desc: | Parent Corporation                   |
| Entity Name:           | Target Corporate Office Headquarters |
| Entity Title:          | Not Reported                         |
| Affiliation Address:   | Not Reported                         |
| Affiliation City:      | Not Reported                         |
| Affiliation State:     | Not Reported                         |
| Affiliation Country:   | Not Reported                         |
| Affiliation Zip:       | Not Reported                         |
| Affiliation Phone:     | ,                                    |
| Affiliation Type Desc: | Facility Mailing Address             |
| Entity Name:           | Mailing Address                      |
| Entity Title:          | Not Reported                         |
| Affiliation Address:   | PO Box 111                           |
| Affiliation City:      | Minneapolis                          |



MAP FINDINGS

CVS PHARMACY #17004, 7100 SANTA MONICA BLVD STE 201 STE B, WEST HOLLYWOOD, CA 90046 (Continued)

Affiliation State: MN  
 Affiliation Country: Not Reported  
 Affiliation Zip: 55440  
 Affiliation Phone: ,  
 Affiliation Type Desc: Operator  
 Entity Name: Target Corporation  
 Entity Title: Not Reported  
 Affiliation Address: Not Reported  
 Affiliation City: Not Reported  
 Affiliation State: Not Reported  
 Affiliation Country: Not Reported  
 Affiliation Zip: Not Reported  
 Affiliation Phone: (800) 587-2228,  
 Affiliation Type Desc: Environmental Contact  
 Entity Name: Environmental Compliance  
 Entity Title: Not Reported  
 Affiliation Address: PO Box 111  
 Affiliation City: Minneapolis  
 Affiliation State: MN  
 Affiliation Country: Not Reported  
 Affiliation Zip: 55440  
 Affiliation Phone: ,  
 Affiliation Type Desc: Identification Signer  
 Entity Name: Steve Musser  
 Entity Title: Sr. Compliance Director  
 Affiliation Address: Not Reported  
 Affiliation City: Not Reported  
 Affiliation State: Not Reported  
 Affiliation Country: Not Reported  
 Affiliation Zip: Not Reported  
 Affiliation Phone: ,  
 Affiliation Type Desc: Legal Owner  
 Entity Name: Target Corporation  
 Entity Title: Not Reported  
 Affiliation Address: PO Box 111  
 Affiliation City: Minneapolis  
 Affiliation State: MN  
 Affiliation Country: United States  
 Affiliation Zip: 55440  
 Affiliation Phone: (800) 587-2228,

| SYCAMORE CLEANERS DYERS LTD<br>1040 N SYCAMORE AVE, LOS ANGELES, CA, 1009192250 |  |                       |
|---|--|-----------------------|
| ▲ AQ14  | ENE <1/10 (321 ft. / 0.061 mi.)                | EDR Exclusive Records |
|   | 6 ft. Higher Elevation 290 ft. Above Sea Level |                       |

# MAP FINDINGS

## Worksheet:

### EDR Hist Cleaner: EDR Exclusive Records

|       |  |
|-------|--|
| Year: | Name: / Type:  |
| 1929: | SYCAMORE DYE WORKS / CLEANERS AND DYERS                          |
| 1933: | GRUVER F R / CLOTHES PRESSERS AND CLEANERS                       |
| 1937: | SYCAMORE CLEANERS DYERS LTD / CLOTHES PRESSERS AND CLEANERS      |
| 1969: | VICTORY WHOLESALE CLRS & DYERS / Drycleaning Plants, Except Rugs |
| 1970: | VICTORY WHOLESALE CLRS & DYERS / Drycleaning Plants, Except Rugs |
| 1971: | VICTORY WHOLESALE CLRS & DYERS / Drycleaning Plants, Except Rugs |
| 1972: | VICTORY WHOLESALE CLRS & DYERS / Drycleaning Plants, Except Rugs |
| 1973: | VICTORY WHOLESALE CLRS & DYERS / Drycleaning Plants, Except Rugs |
| 1974: | VICTORY WHOLESALE CLRS & DYERS / Drycleaning Plants, Except Rugs |
| 1975: | VICTORY WHOLESALE CLRS & DYERS / Drycleaning Plants, Except Rugs |

|  |  |                       |
|--|--|-----------------------|
| STRONG PETERSON<br>7101 SANTA MONICA BLVD, LOS ANGELES, CA, 1009079002 |  |                       |
| ▲ B15  | NNW <1/10 (345 ft. / 0.065 mi.)                | EDR Exclusive Records |
|  | 6 ft. Higher Elevation 290 ft. Above Sea Level |                       |

## Worksheet:

### EDR Hist Auto: EDR Exclusive Records

|       |   |
|-------|---|
| Year: | Name: / Type:                                 |
| 1924: | STRONG PETERSON / AUTOMOBILE SERVICE STATIONS |

|   |   |                       |
|---|---|-----------------------|
| HOLLYWOOD DYERS CLEANERS<br>953 N SYCAMORE AVE, LOS ANGELES, CA, 1009188924 |   |                       |
| ◆ 16  | SSE <1/10 (347 ft. / 0.066 mi.)               | EDR Exclusive Records |
|   | 3 ft. Lower Elevation 281 ft. Above Sea Level |                       |

## Worksheet:

### EDR Hist Cleaner: EDR Exclusive Records

|       |   |
|-------|---|
| Year: | Name: / Type:   |
| 1929: | HOLLYWOOD DYERS CLEANERS / CLOTHES PRESSERS CLEANERS AND REPAIRERS  |
| 1933: | HOLLYWOOD DYERS CLEANERS / CLEANERS GARMENTS CURTAINS AND DRAPERIES |
| 1937: | HOLLYWOOD DYERS CLEANERS / CLOTHES PRESSERS AND CLEANERS            |
| 1969: | HOLLYWOOD DYERS & CLEANERS INC / Drycleaning Plants, Except Rugs    |
| 1970: | HOLLYWOOD DYERS & CLEANERS INC / Drycleaning Plants, Except Rugs    |
| 1971: | HOLLYWOOD DYERS & CLEANERS INC / Drycleaning Plants, Except Rugs    |
| 1972: | HOLLYWOOD DYERS & CLEANERS INC / Drycleaning Plants, Except Rugs    |
| 1973: | HOLLYWOOD DYERS & CLEANERS INC / Drycleaning Plants, Except Rugs    |
| 1974: | HOLLYWOOD DYERS & CLEANERS INC / Drycleaning Plants, Except Rugs    |
| 1975: | HOLLYWOOD DYERS & CLEANERS INC / Drycleaning Plants, Except Rugs    |

# MAP FINDINGS

## HOLLYWOOD DYERS CLEANERS, 953 N SYCAMORE AVE, LOS ANGELES, CA (Continued)

1976: HOLLYWOOD DYERS & CLEANERS INC / Drycleaning Plants, Except Rugs

|  |  |                       |
|--|--|-----------------------|
| MORGAN JESS<br>1100 N LA BREA AVE, LOS ANGELES, CA, 1009083678 |  |                       |
| ▲ B17  | NNW <1/10 (423 ft. / 0.08 mi.)                 | EDR Exclusive Records |
|  | 7 ft. Higher Elevation 291 ft. Above Sea Level |                       |

Worksheet:

### EDR Hist Auto: EDR Exclusive Records

Year: Name: / Type:  
1942: MORGAN JESS / GASOLINE AND OIL SERVICE STATIONS

|  |  |                       |
|--|--|-----------------------|
| HARVARD CLEANERS DYERS<br>1111 N SYCAMORE AVE, LOS ANGELES, CA, 1009190359 |  |                       |
| ▲ F18  | NNE <1/10 (440 ft. / 0.083 mi.)                | EDR Exclusive Records |
|  | 8 ft. Higher Elevation 292 ft. Above Sea Level |                       |

Worksheet:

### EDR Hist Cleaner: EDR Exclusive Records

Year: Name: / Type:  
1933: HARVARD CLEANING DYERS / CLOTHES PRESSERS AND CLEANERS  
1933: HARVARD CLEANERS DYER / CLEANERS GARMENTS CURTAINS AND DRAPERIES  
1937: HARVARD CLEANERS DYERS / CLOTHES PRESSERS AND CLEANERS  
1937: HARVARD CLEANERS DYERS / CLEANERS GARMENTS CURTAINS AND DRAPERIES

|  |  |   |
|--|--|---|
| 7073 SANTA MONICA BLVD<br>7073 SANTA MONICA BLVD, WEST HOLLYWOOD, CA, 90038 1023618948 |  |   |
| ▲ B19  | N <1/10 (446 ft. / 0.084 mi.)                  | Local Brownfield lists<br>Other Ascertainable Records |
|  | 9 ft. Higher Elevation 293 ft. Above Sea Level |   |

Worksheet:

### US BROWNFIELDS: Local Brownfield lists

Name: 7073 SANTA MONICA BLVD  
Address: 7073 SANTA MONICA BLVD  
City,State,Zip: WEST HOLLYWOOD, CA 90038  
Recipient Name: West Hollywood, City of  
Grant Type: Assessment  
Property Number: 5531-013-023  
Parcel size: .6  
Latitude: 34.090901

# MAP FINDINGS

## 7073 SANTA MONICA BLVD, 7073 SANTA MONICA BLVD, WEST HOLLYWOOD, CA 90038 (Continued)

|                                   |  |
|-----------------------------------|--|
| Longitude:                        | -118.34369   |
| HCM Label:                        | Address Matching-House Number  |
| Map Scale:                        | 1:24000  |
| Point of Reference:               | Entrance Point of a Facility or Station  |
| Highlights:                       | Former Use: The property is part of a commercial shopping center with several small retail businesses. An adjoining parcel completes the shopping center with larger retailers such as Rite Aid and Radio Shack. The property appears to be vacant in 1919. From 1955 through 1962, the property appears to be part of a meat packing and frozen foods facility. A commercial building is depicted on the property from 1972, and contains a dry cleaning uses that involve the handling of hazardous materials. |
| Datum:                            | World Geodetic System of 1984  |
| Acres Property ID:                | 35441  |
| IC Data Access:                   | -  |
| Start Date:                       | -  |
| Redev Completion Date:            | -  |
| Completed Date:                   | -  |
| Acres Cleaned Up:                 | -  |
| Cleanup Funding:                  | -  |
| Cleanup Funding Source:           | -  |
| Assessment Funding:               | -  |
| Assessment Funding Source:        | -  |
| Redevelopment Funding:            | -  |
| Redev. Funding Source:            | -  |
| Redev. Funding Entity Name:       | -  |
| Redevelopment Start Date:         | -  |
| Assessment Funding Entity:        | -  |
| Cleanup Funding Entity:           | -  |
| Grant Type:                       | -  |
| Accomplishment Type:              | -  |
| Accomplishment Count:             | -  |
| Cooperative Agreement Number:     | 97939901   |
| Start Date:                       | -  |
| Ownership Entity:                 | Private  |
| Completion Date:                  | -  |
| Current Owner:                    | John and Shelly Marshall Trust   |
| Did Owner Change:                 | N  |
| Cleanup Required:                 | U  |
| Video Available:                  | N  |
| Photo Available:                  | N  |
| Institutional Controls Required:  | -  |
| IC Category Proprietary Controls: | -  |
| IC Cat. Info. Devices:            | -  |
| IC Cat. Gov. Controls:            | -  |
| IC Cat. Enforcement Permit Tools: | -  |
| IC in place date:                 | -  |
| IC in place:                      | U  |

# MAP FINDINGS

## 7073 SANTA MONICA BLVD, 7073 SANTA MONICA BLVD, WEST HOLLYWOOD, CA 90038 (Continued)

|                                   |              |
|-----------------------------------|--------------|
| State/tribal program date:        | -            |
| State/tribal program ID:          | -            |
| State/tribal NFA date:            | -            |
| Air cleaned:                      | -            |
| Asbestos found:                   | -            |
| Asbestos cleaned:                 | -            |
| Controlled substance found:       | -            |
| Controlled substance cleaned:     | -            |
| Drinking water affected:          | -            |
| Drinking water cleaned:           | -            |
| Groundwater affected:             | -            |
| Groundwater cleaned:              | -            |
| Lead contaminant found:           | -            |
| Lead cleaned up:                  | -            |
| No media affected:                | Not Reported |
| Unknown media affected:           | -            |
| Other cleaned up:                 | -            |
| Other metals found:               | -            |
| Other metals cleaned:             | -            |
| Other contaminants found:         | -            |
| Other contams found description:  | -            |
| PAHs found:                       | -            |
| PAHs cleaned up:                  | -            |
| PCBs found:                       | -            |
| PCBs cleaned up:                  | -            |
| Petro products found:             | -            |
| Petro products cleaned:           | -            |
| Sediments found:                  | -            |
| Sediments cleaned:                | -            |
| Soil affected:                    | -            |
| Soil cleaned up:                  | -            |
| Surface water cleaned:            | -            |
| VOCs found:                       | -            |
| VOCs cleaned:                     | -            |
| Cleanup other description:        | -            |
| Num. of cleanup and re-dev. jobs: | -            |
| Past use greenspace acreage:      | -            |
| Past use residential acreage:     | -            |
| Surface Water:                    | -            |
| Past use commercial acreage:      | -            |
| Past use industrial acreage:      | -            |
| Future use greenspace acreage:    | -            |
| Future use residential acreage:   | -            |
| Future use commercial acreage:    | -            |
| Future use industrial acreage:    | -            |
| Superfund Fed. landowner flag:    | -            |
| Arsenic cleaned up:               | -            |
| Cadmium cleaned up:               | -            |
| Chromium cleaned up:              | -            |
| Copper cleaned up:                | -            |

|              |
|--------------|
| MAP FINDINGS |
|--------------|

**7073 SANTA MONICA BLVD, 7073 SANTA MONICA BLVD, WEST HOLLYWOOD, CA 90038 (Continued)**

|                                     |  |
|-------------------------------------|--|
| Iron cleaned up:                    | -  |
| mercury cleaned up:                 | -  |
| Nickel Cleaned Up:                  | -  |
| No clean up:                        | -  |
| Pesticides cleaned up:              | -  |
| Selenium cleaned up:                | -  |
| SVOCs cleaned up:                   | -  |
| Unknown clean up:                   | -  |
| Arsenic contaminant found:          | -  |
| Cadmium contaminant found:          | -  |
| Chromium contaminant found:         | -  |
| Copper contaminant found:           | -  |
| Iron contaminant found:             | -  |
| Mercury contaminant found:          | -  |
| Nickel contaminant found:           | -  |
| No contaminant found:               | -  |
| Pesticides contaminant found:       | -  |
| Selenium contaminant found:         | -  |
| SVOCs contaminant found:            | -  |
| Unknown contaminant found:          | -  |
| Future Use: Multistory              | -  |
| Media affected Bluiding Material:   | -  |
| Media affected indoor air:          | -  |
| Building material media cleaned up: | -  |
| Indoor air media cleaned up:        | -  |
| Unknown media cleaned up:           | -  |
| Past Use: Multistory                | Not Reported   |
| Property Description:               | The property is part of a commercial shopping center with several small retail businesses. An adjoining parcel completes the shopping center with larger retailers such as Rite Aid and Radio Shack. The property appears to be vacant in 1919. From 1955 through 1962, the property appears to be part of a meat packing and frozen foods facility. A commercial building is depicted on the property from 1972, and contains a dry cleaning uses that involve the handling of hazardous materials. |
| Below Poverty Number:               | 2180   |
| Below Poverty Percent:              | 18.88  |
| Meidan Income:                      | 6446   |
| Meidan Income Number:               | 3954   |
| Meidan Income Percent:              | 34.24  |
| Vacant Housing Number:              | 269  |
| Vacant Housing Percent:             | 4.05   |
| Unemployed Number:                  | 901  |
| Unemployed Percent:                 | 7.8  |
| Name:                               | 7073 SANTA MONICA BLVD   |
| Address:                            | 7073 SANTA MONICA BLVD   |
| City,State,Zip:                     | WEST HOLLYWOOD, CA 90038   |
| Recipient Name:                     | West Hollywood, City of  |
| Grant Type:                         | Assessment   |
| Property Number:                    | 5531-013-023   |
| Parcel size:                        | .6   |
| Latitude:                           | 34.090901  |
| Longitude:                          | -118.34369   |
| HCM Label:                          | Address Matching-House Number  |

# MAP FINDINGS

## 7073 SANTA MONICA BLVD, 7073 SANTA MONICA BLVD, WEST HOLLYWOOD, CA 90038 (Continued)

Map Scale: 1:24000  
 Point of Reference: Entrance Point of a Facility or Station  
 Highlights: Former Use: The property is part of a commercial shopping center with several small retail businesses. An adjoining parcel completes the shopping center with larger retailers such as Rite Aid and Radio Shack. The property appears to be vacant in 1919. From 1955 through 1962, the property appears to be part of a meat packing and frozen foods facility. A commercial building is depicted on the property from 1972, and contains a dry cleaning uses that involve the handling of hazardous materials.  
 Datum: World Geodetic System of 1984  
 Acres Property ID: 35441  
 IC Data Access: -  
 Start Date: -  
 Redev Completion Date: -  
 Completed Date: -  
 Acres Cleaned Up: -  
 Cleanup Funding: -  
 Cleanup Funding Source: -  
 Assessment Funding: 1294  
 Assessment Funding Source: US EPA - Brownfields Assessment Grant  
 Redevelopment Funding: -  
 Redev. Funding Source: -  
 Redev. Funding Entity Name: -  
 Redevelopment Start Date: -  
 Assessment Funding Entity: Other Federal Funding  
 Cleanup Funding Entity: -  
 Grant Type: -  
 Accomplishment Type: Phase I Environmental Assessment  
 Accomplishment Count: N  
 Cooperative Agreement Number: 97939901  
 Start Date: 09/26/2006  
 Ownership Entity: Private  
 Completion Date: 09/26/2006  
 Current Owner: John and Shelly Marshall Trust  
 Did Owner Change: N  
 Cleanup Required: U  
 Video Available: N  
 Photo Available: N  
 Institutional Controls Required: -  
 IC Category Proprietary Controls: -  
 IC Cat. Info. Devices: -  
 IC Cat. Gov. Controls: -  
 IC Cat. Enforcement Permit Tools: -  
 IC in place date: -  
 IC in place: U  
 State/tribal program date: -  
 State/tribal program ID: -

# MAP FINDINGS

## 7073 SANTA MONICA BLVD, 7073 SANTA MONICA BLVD, WEST HOLLYWOOD, CA 90038 (Continued)

|                                   |              |
|-----------------------------------|--------------|
| State/tribal NFA date:            | -            |
| Air cleaned:                      | -            |
| Asbestos found:                   | -            |
| Asbestos cleaned:                 | -            |
| Controlled substance found:       | -            |
| Controlled substance cleaned:     | -            |
| Drinking water affected:          | -            |
| Drinking water cleaned:           | -            |
| Groundwater affected:             | -            |
| Groundwater cleaned:              | -            |
| Lead contaminant found:           | -            |
| Lead cleaned up:                  | -            |
| No media affected:                | Not Reported |
| Unknown media affected:           | -            |
| Other cleaned up:                 | -            |
| Other metals found:               | -            |
| Other metals cleaned:             | -            |
| Other contaminants found:         | -            |
| Other contams found description:  | -            |
| PAHs found:                       | -            |
| PAHs cleaned up:                  | -            |
| PCBs found:                       | -            |
| PCBs cleaned up:                  | -            |
| Petro products found:             | -            |
| Petro products cleaned:           | -            |
| Sediments found:                  | -            |
| Sediments cleaned:                | -            |
| Soil affected:                    | -            |
| Soil cleaned up:                  | -            |
| Surface water cleaned:            | -            |
| VOCs found:                       | -            |
| VOCs cleaned:                     | -            |
| Cleanup other description:        | -            |
| Num. of cleanup and re-dev. jobs: | -            |
| Past use greenspace acreage:      | -            |
| Past use residential acreage:     | -            |
| Surface Water:                    | -            |
| Past use commercial acreage:      | -            |
| Past use industrial acreage:      | -            |
| Future use greenspace acreage:    | -            |
| Future use residential acreage:   | -            |
| Future use commercial acreage:    | -            |
| Future use industrial acreage:    | -            |
| Superfund Fed. landowner flag:    | -            |
| Arsenic cleaned up:               | -            |
| Cadmium cleaned up:               | -            |
| Chromium cleaned up:              | -            |
| Copper cleaned up:                | -            |
| Iron cleaned up:                  | -            |
| mercury cleaned up:               | -            |



# MAP FINDINGS

## 7073 SANTA MONICA BLVD, 7073 SANTA MONICA BLVD, WEST HOLLYWOOD, CA 90038 (Continued)

|                                     |  |
|-------------------------------------|--|
| Nickel Cleaned Up:                  | -  |
| No clean up:                        | -  |
| Pesticides cleaned up:              | -  |
| Selenium cleaned up:                | -  |
| SVOCs cleaned up:                   | -  |
| Unknown clean up:                   | -  |
| Arsenic contaminant found:          | -  |
| Cadmium contaminant found:          | -  |
| Chromium contaminant found:         | -  |
| Copper contaminant found:           | -  |
| Iron contaminant found:             | -  |
| Mercury contaminant found:          | -  |
| Nickel contaminant found:           | -  |
| No contaminant found:               | -  |
| Pesticides contaminant found:       | -  |
| Selenium contaminant found:         | -  |
| SVOCs contaminant found:            | -  |
| Unknown contaminant found:          | -  |
| Future Use: Multistory              | -  |
| Media affected Bluiding Material:   | -  |
| Media affected indoor air:          | -  |
| Building material media cleaned up: | -  |
| Indoor air media cleaned up:        | -  |
| Unknown media cleaned up:           | -  |
| Past Use: Multistory                | Not Reported   |
| Property Description:               | The property is part of a commercial shopping center with several small retail businesses. An adjoining parcel completes the shopping center with larger retailers such as Rite Aid and Radio Shack. The property appears to be vacant in 1919. From 1955 through 1962, the property appears to be part of a meat packing and frozen foods facility. A commercial building is depicted on the property from 1972, and contains a dry cleaning uses that involve the handling of hazardous materials. |
| Below Poverty Number:               | 2180   |
| Below Poverty Percent:              | 18.88  |
| Meidan Income:                      | 6446   |
| Meidan Income Number:               | 3954   |
| Meidan Income Percent:              | 34.24  |
| Vacant Housing Number:              | 269  |
| Vacant Housing Percent:             | 4.05   |
| Unemployed Number:                  | 901  |
| Unemployed Percent:                 | 7.8  |
| Name:                               | 7073 SANTA MONICA BLVD   |
| Address:                            | 7073 SANTA MONICA BLVD   |
| City,State,Zip:                     | WEST HOLLYWOOD, CA 90038   |
| Recipient Name:                     | West Hollywood, City of  |
| Grant Type:                         | Assessment   |
| Property Number:                    | 5531-013-023   |
| Parcel size:                        | .6   |
| Latitude:                           | 34.090901  |
| Longitude:                          | -118.34369   |
| HCM Label:                          | Address Matching-House Number  |
| Map Scale:                          | 1:24000  |
| Point of Reference:                 | Entrance Point of a Facility or Station  |

# MAP FINDINGS

## 7073 SANTA MONICA BLVD, 7073 SANTA MONICA BLVD, WEST HOLLYWOOD, CA 90038 (Continued)

Highlights: Former Use: The property is part of a commercial shopping center with several small retail businesses. An adjoining parcel completes the shopping center with larger retailers such as Rite Aid and Radio Shack. The property appears to be vacant in 1919. From 1955 through 1962, the property appears to be part of a meat packing and frozen foods facility. A commercial building is depicted on the property from 1972, and contains a dry cleaning uses that involve the handling of hazardous materials.

Datum: World Geodetic System of 1984

Acres Property ID: 35441

IC Data Access: -

Start Date: -

Redev Completion Date: -

Completed Date: -

Acres Cleaned Up: -

Cleanup Funding: -

Cleanup Funding Source: -

Assessment Funding: -

Assessment Funding Source: -

Redevelopment Funding: -

Redev. Funding Source: -

Redev. Funding Entity Name: -

Redevelopment Start Date: -

Assessment Funding Entity: -

Cleanup Funding Entity: -

Grant Type: -

Accomplishment Type: -

Accomplishment Count: -

Cooperative Agreement Number: 97939901

Start Date: -

Ownership Entity: Private

Completion Date: -

Current Owner: John and Shelly Marshall Trust

Did Owner Change: N

Cleanup Required: U

Video Available: N

Photo Available: N

Institutional Controls Required: -

IC Category Proprietary Controls: -

IC Cat. Info. Devices: -

IC Cat. Gov. Controls: -

IC Cat. Enforcement Permit Tools: -

IC in place date: -

IC in place: U

State/tribal program date: -

State/tribal program ID: -

State/tribal NFA date: -

Air cleaned: -

# MAP FINDINGS

## 7073 SANTA MONICA BLVD, 7073 SANTA MONICA BLVD, WEST HOLLYWOOD, CA 90038 (Continued)

|                                   |              |
|-----------------------------------|--------------|
| Asbestos found:                   | -            |
| Asbestos cleaned:                 | -            |
| Controlled substance found:       | -            |
| Controlled substance cleaned:     | -            |
| Drinking water affected:          | -            |
| Drinking water cleaned:           | -            |
| Groundwater affected:             | -            |
| Groundwater cleaned:              | -            |
| Lead contaminant found:           | -            |
| Lead cleaned up:                  | -            |
| No media affected:                | Not Reported |
| Unknown media affected:           | -            |
| Other cleaned up:                 | -            |
| Other metals found:               | -            |
| Other metals cleaned:             | -            |
| Other contaminants found:         | -            |
| Other contams found description:  | -            |
| PAHs found:                       | -            |
| PAHs cleaned up:                  | -            |
| PCBs found:                       | -            |
| PCBs cleaned up:                  | -            |
| Petro products found:             | -            |
| Petro products cleaned:           | -            |
| Sediments found:                  | -            |
| Sediments cleaned:                | -            |
| Soil affected:                    | -            |
| Soil cleaned up:                  | -            |
| Surface water cleaned:            | -            |
| VOCs found:                       | -            |
| VOCs cleaned:                     | -            |
| Cleanup other description:        | -            |
| Num. of cleanup and re-dev. jobs: | -            |
| Past use greenspace acreage:      | -            |
| Past use residential acreage:     | -            |
| Surface Water:                    | -            |
| Past use commercial acreage:      | -            |
| Past use industrial acreage:      | -            |
| Future use greenspace acreage:    | -            |
| Future use residential acreage:   | -            |
| Future use commercial acreage:    | -            |
| Future use industrial acreage:    | -            |
| Superfund Fed. landowner flag:    | -            |
| Arsenic cleaned up:               | -            |
| Cadmium cleaned up:               | -            |
| Chromium cleaned up:              | -            |
| Copper cleaned up:                | -            |
| Iron cleaned up:                  | -            |
| mercury cleaned up:               | -            |
| Nickel Cleaned Up:                | -            |
| No clean up:                      | -            |

# MAP FINDINGS

## 7073 SANTA MONICA BLVD, 7073 SANTA MONICA BLVD, WEST HOLLYWOOD, CA 90038 (Continued)

|                                     |  |
|-------------------------------------|--|
| Pesticides cleaned up:              | -  |
| Selenium cleaned up:                | -  |
| SVOCs cleaned up:                   | -  |
| Unknown clean up:                   | -  |
| Arsenic contaminant found:          | -  |
| Cadmium contaminant found:          | -  |
| Chromium contaminant found:         | -  |
| Copper contaminant found:           | -  |
| Iron contaminant found:             | -  |
| Mercury contaminant found:          | -  |
| Nickel contaminant found:           | -  |
| No contaminant found:               | -  |
| Pesticides contaminant found:       | -  |
| Selenium contaminant found:         | -  |
| SVOCs contaminant found:            | -  |
| Unknown contaminant found:          | -  |
| Future Use: Multistory              | -  |
| Media affected Bluiding Material:   | -  |
| Media affected indoor air:          | -  |
| Building material media cleaned up: | -  |
| Indoor air media cleaned up:        | -  |
| Unknown media cleaned up:           | -  |
| Past Use: Multistory                | Not Reported   |
| Property Description:               | The property is part of a commercial shopping center with several small retail businesses. An adjoining parcel completes the shopping center with larger retailers such as Rite Aid and Radio Shack. The property appears to be vacant in 1919. From 1955 through 1962, the property appears to be part of a meat packing and frozen foods facility. A commercial building is depicted on the property from 1972, and contains a dry cleaning uses that involve the handling of hazardous materials. |
| Below Poverty Number:               | 2180   |
| Below Poverty Percent:              | 18.88  |
| Meidan Income:                      | 6446   |
| Meidan Income Number:               | 3954   |
| Meidan Income Percent:              | 34.24  |
| Vacant Housing Number:              | 269  |
| Vacant Housing Percent:             | 4.05   |
| Unemployed Number:                  | 901  |
| Unemployed Percent:                 | 7.8  |
| Name:                               | 7073 SANTA MONICA BLVD   |
| Address:                            | 7073 SANTA MONICA BLVD   |
| City,State,Zip:                     | WEST HOLLYWOOD, CA 90038   |
| Recipient Name:                     | West Hollywood, City of  |
| Grant Type:                         | Assessment   |
| Property Number:                    | 5531-013-023   |
| Parcel size:                        | .6   |
| Latitude:                           | 34.090901  |
| Longitude:                          | -118.34369   |
| HCM Label:                          | Address Matching-House Number  |
| Map Scale:                          | 1:24000  |
| Point of Reference:                 | Entrance Point of a Facility or Station  |
| Highlights:                         | Former Use: The property is part of a commercial shopping center with  |

# MAP FINDINGS

## 7073 SANTA MONICA BLVD, 7073 SANTA MONICA BLVD, WEST HOLLYWOOD, CA 90038 (Continued)

several small retail businesses. An adjoining parcel completes the shopping center with larger retailers such as Rite Aid and Radio Shack. The property appears to be vacant in 1919. From 1955 through 1962, the property appears to be part of a meat packing and frozen foods facility. A commercial building is depicted on the property from 1972, and contains a dry cleaning uses that involve the handling of hazardous materials.

|                                   |                                |
|-----------------------------------|--------------------------------|
| Datum:                            | World Geodetic System of 1984  |
| Acres Property ID:                | 35441                          |
| IC Data Access:                   | -                              |
| Start Date:                       | -                              |
| Redev Completion Date:            | -                              |
| Completed Date:                   | -                              |
| Acres Cleaned Up:                 | -                              |
| Cleanup Funding:                  | -                              |
| Cleanup Funding Source:           | -                              |
| Assessment Funding:               | -                              |
| Assessment Funding Source:        | -                              |
| Redevelopment Funding:            | -                              |
| Redev. Funding Source:            | -                              |
| Redev. Funding Entity Name:       | -                              |
| Redevelopment Start Date:         | -                              |
| Assessment Funding Entity:        | -                              |
| Cleanup Funding Entity:           | -                              |
| Grant Type:                       | -                              |
| Accomplishment Type:              | -                              |
| Accomplishment Count:             | -                              |
| Cooperative Agreement Number:     | 97939901                       |
| Start Date:                       | -                              |
| Ownership Entity:                 | Private                        |
| Completion Date:                  | -                              |
| Current Owner:                    | John and Shelly Marshall Trust |
| Did Owner Change:                 | N                              |
| Cleanup Required:                 | U                              |
| Video Available:                  | N                              |
| Photo Available:                  | N                              |
| Institutional Controls Required:  | -                              |
| IC Category Proprietary Controls: | -                              |
| IC Cat. Info. Devices:            | -                              |
| IC Cat. Gov. Controls:            | -                              |
| IC Cat. Enforcement Permit Tools: | -                              |
| IC in place date:                 | -                              |
| IC in place:                      | U                              |
| State/tribal program date:        | -                              |
| State/tribal program ID:          | -                              |
| State/tribal NFA date:            | -                              |
| Air cleaned:                      | -                              |
| Asbestos found:                   | -                              |

# MAP FINDINGS

## 7073 SANTA MONICA BLVD, 7073 SANTA MONICA BLVD, WEST HOLLYWOOD, CA 90038 (Continued)

|                                   |              |
|-----------------------------------|--------------|
| Asbestos cleaned:                 | -            |
| Controlled substance found:       | -            |
| Controlled substance cleaned:     | -            |
| Drinking water affected:          | -            |
| Drinking water cleaned:           | -            |
| Groundwater affected:             | -            |
| Groundwater cleaned:              | -            |
| Lead contaminant found:           | -            |
| Lead cleaned up:                  | -            |
| No media affected:                | Not Reported |
| Unknown media affected:           | -            |
| Other cleaned up:                 | -            |
| Other metals found:               | -            |
| Other metals cleaned:             | -            |
| Other contaminants found:         | -            |
| Other contams found description:  | -            |
| PAHs found:                       | -            |
| PAHs cleaned up:                  | -            |
| PCBs found:                       | -            |
| PCBs cleaned up:                  | -            |
| Petro products found:             | -            |
| Petro products cleaned:           | -            |
| Sediments found:                  | -            |
| Sediments cleaned:                | -            |
| Soil affected:                    | -            |
| Soil cleaned up:                  | -            |
| Surface water cleaned:            | -            |
| VOCs found:                       | -            |
| VOCs cleaned:                     | -            |
| Cleanup other description:        | -            |
| Num. of cleanup and re-dev. jobs: | -            |
| Past use greenspace acreage:      | -            |
| Past use residential acreage:     | -            |
| Surface Water:                    | -            |
| Past use commercial acreage:      | -            |
| Past use industrial acreage:      | -            |
| Future use greenspace acreage:    | -            |
| Future use residential acreage:   | -            |
| Future use commercial acreage:    | -            |
| Future use industrial acreage:    | -            |
| Superfund Fed. landowner flag:    | -            |
| Arsenic cleaned up:               | -            |
| Cadmium cleaned up:               | -            |
| Chromium cleaned up:              | -            |
| Copper cleaned up:                | -            |
| Iron cleaned up:                  | -            |
| mercury cleaned up:               | -            |
| Nickel Cleaned Up:                | -            |
| No clean up:                      | -            |
| Pesticides cleaned up:            | -            |

## MAP FINDINGS

### 7073 SANTA MONICA BLVD, 7073 SANTA MONICA BLVD, WEST HOLLYWOOD, CA 90038 (Continued)

|                                     |  |
|-------------------------------------|--|
| Selenium cleaned up:                | -  |
| SVOCs cleaned up:                   | -  |
| Unknown clean up:                   | -  |
| Arsenic contaminant found:          | -  |
| Cadmium contaminant found:          | -  |
| Chromium contaminant found:         | -  |
| Copper contaminant found:           | -  |
| Iron contaminant found:             | -  |
| Mercury contaminant found:          | -  |
| Nickel contaminant found:           | -  |
| No contaminant found:               | -  |
| Pesticides contaminant found:       | -  |
| Selenium contaminant found:         | -  |
| SVOCs contaminant found:            | -  |
| Unknown contaminant found:          | -  |
| Future Use: Multistory              | -  |
| Media affected Bluiding Material:   | -  |
| Media affected indoor air:          | -  |
| Building material media cleaned up: | -  |
| Indoor air media cleaned up:        | -  |
| Unknown media cleaned up:           | -  |
| Past Use: Multistory                | Not Reported   |
| Property Description:               | The property is part of a commercial shopping center with several small retail businesses. An adjoining parcel completes the shopping center with larger retailers such as Rite Aid and Radio Shack. The property appears to be vacant in 1919. From 1955 through 1962, the property appears to be part of a meat packing and frozen foods facility. A commercial building is depicted on the property from 1972, and contains a dry cleaning uses that involve the handling of hazardous materials. |
| Below Poverty Number:               | 2180   |
| Below Poverty Percent:              | 18.88  |
| Meidan Income:                      | 6446   |
| Meidan Income Number:               | 3954   |
| Meidan Income Percent:              | 34.24  |
| Vacant Housing Number:              | 269  |
| Vacant Housing Percent:             | 4.05   |
| Unemployed Number:                  | 901  |
| Unemployed Percent:                 | 7.8  |

#### FINDS: Other Ascertainable Records

|              |   |
|--------------|---|
| Registry ID: | 110061010329  |
| Click Here:  | <a href="https://ofmpub.epa.gov/frs_public2/fii_query_detail.disp_program_facility?p_registry_id=110061010329">https://ofmpub.epa.gov/frs_public2/fii_query_detail.disp_program_facility?p_registry_id=110061010329</a> |

#### Environmental Interest/Information System:

US EPA Assessment, Cleanup and Redevelopment Exchange System (ACRES) is an federal online database for Brownfields Grantees to electronically submit data directly to EPA.

The Click here to access additional FINDS: detail in the EDR Site Report. database contains <http://www.edrnet.com/srf2/FinalSiteReport.aspx?ID=4fW4agfbYWbw2mSanXgjT9ZtbnoYsQBIWbD4w0b27SmKNSEI4zinNFX6w5Haj0qTkb7FVZlktu03Q6nMfoeo3ErsmvQpr4pyf4QWaZ2znaWbg8Q80CbEfYft2pSbgfwzU4QDmG5S0B2qPnWIXksAgujocTfK47uZtKtKA4IZn7Eobh4sLfDrWcd3ntaQFgyS2K4bUFYPV8BZbzowPhAUomiXSMh7sVnxaXmk3ldjLITrB3NdZeHtBC8l4nBTokwB3AsMvQyN175le4WsZ4WHDm34KNuCa08vbVc4oafLWqj3MPaelgNM2J8burYMX32mbwnwYA2FkmBoSgn48RnjsXoV5wrjJaTNG8dYZlmtGp3NEnZBodXA2VsQDQKMBcIlrSWli6gsDwK4VBAFT0VxbyC2> additional records for this site. Please contact your EDR Account Executive for more information.

MAP FINDINGS

|       |  |                       |
|-------|--|-----------------------|
| ▲ B20 | NNE <1/10 (471 ft. / 0.089 mi.)                | EDR Exclusive Records |
|       | 9 ft. Higher Elevation 293 ft. Above Sea Level |                       |

Worksheet:

EDR Hist Auto: EDR Exclusive Records

Year: Name: / Type:  
1942: PAGE R W / GASOLINE AND OIL SERVICE STATIONS

|   |  |                             |
|---|--|-----------------------------|
| QUALITY CARE CLNRS, S S KIM & S H KIM<br>1110 N LA BREA AVE, WEST HOLLYWOOD, CA, 90038 S121700239 |  |                             |
| ▲ B21   | N <1/10 (492 ft. / 0.093 mi.)                  | Other Ascertainable Records |
|   | 8 ft. Higher Elevation 292 ft. Above Sea Level |                             |

Worksheet:

DRYCLEAN SOUTH COAST: Other Ascertainable Records

Name: QUALITY CARE CLNRS, S S KIM & S H KIM  
Address: 1110 N LA BREA AVE  
City,State,Zip: WEST HOLLYWOOD, CA 90038  
Facility ID: 90735  
Application Number: 263782  
Permit Number: D52710  
Status: O  
Representative Name: SONY SUNGHON KIM  
Representative Telephone: 213 9571595  
Permit Status: INACTIVE  
BCAT Number: 000234  
BCAT Description: DRY CLEANING EQUIP PERCHLOROETHYLENE  
CCAT Number: 04  
CCAT Description: VAPOR RECOVERY UNIT COMPRESS & CONDENSE  
UTM East: 0  
UTM North: 0  
Application Date: 03/06/1992  
PO Issue Date: 05/01/1992  
NAICS Code: Not Reported  
SIC Code: 7216

|  |  |                             |
|--|--|-----------------------------|
| OTTO'S CLEANERS, OTTO ORTEGA<br>1110 N LA BREA AVE, WEST HOLLYWOOD, CA, 90038 S121693691 |  |                             |
| ▲ B22  | N <1/10 (492 ft. / 0.093 mi.)                  | Other Ascertainable Records |
|  | 8 ft. Higher Elevation 292 ft. Above Sea Level |                             |

Worksheet:



MAP FINDINGS

OTTO'S CLEANERS, OTTO ORTEGA, 1110 N LA BREA AVE, WEST HOLLYWOOD, CA 90038 (Continued)

DRYCLEAN SOUTH COAST: Other Ascertainable Records

Name: OTTO'S CLEANERS, OTTO ORTEGA  
 Address: 1110 N LA BREA AVE  
 City,State,Zip: WEST HOLLYWOOD, CA 90038  
 Facility ID: 106668  
 Application Number: 311109  
 Permit Number: D96135  
 Status: O  
 Representative Name: OTTO ORTGEA  
 Representative Telephone: 213 4607015  
 Permit Status: INACT\_NR  
 BCAT Number: 000601  
 BCAT Description: DRY CLEANING, DRY-TO-DRY NON-VENT, PERC  
 CCAT Number: 04  
 CCAT Description: VAPOR RECOVERY UNIT COMPRESS & CONDENSE  
 UTM East: 376.35998535  
 UTM North: 3772.7399902  
 Application Date: 01/11/1996  
 PO Issue Date: 01/31/1996  
 NAICS Code: 812320  
 SIC Code: 7216

Name: OTTO'S CLEANERS, OTTO ORTEGA  
 Address: 1110 N LA BREA AVE  
 City,State,Zip: WEST HOLLYWOOD, CA 90038  
 Facility ID: 106668  
 Application Number: 337440  
 Permit Number: F13206  
 Status: O  
 Representative Name: OTTO ORTGEA  
 Representative Telephone: 213 4607015  
 Permit Status: INACTIVE  
 BCAT Number: 000601  
 BCAT Description: DRY CLEANING, DRY-TO-DRY NON-VENT, PERC  
 CCAT Number: 04  
 CCAT Description: VAPOR RECOVERY UNIT COMPRESS & CONDENSE  
 UTM East: 376.35998535  
 UTM North: 3772.7399902  
 Application Date: 02/25/1998  
 PO Issue Date: 04/22/1998  
 NAICS Code: 812320  
 SIC Code: 7216

| OTTO S CLEANERS LAUNDRY<br>1110 N LA BREA AVE, LOS ANGELES, CA, 90038 |                        |                         | 1020056270            |
|---|------------------------|-------------------------|-----------------------|
| ▲ B23   | N <1/10                | (492 ft. / 0.093 mi.)   | EDR Exclusive Records |
|   | 8 ft. Higher Elevation | 292 ft. Above Sea Level |                       |

# MAP FINDINGS

## Worksheet:

### EDR Hist Cleaner: EDR Exclusive Records

|       |  |
|-------|--|
| Year: | Name: / Type:  |
| 1992: | QUALITY CARE CLEANERS / Drycleaning Plants, Except Rugs        |
| 1993: | QUALITY CARE CLEANERS / Drycleaning Plants, Except Rugs        |
| 1999: | OTTO S CLEANERS LAUNDRY / Drycleaning Plants, Except Rugs, NEC |
| 2002: | OTTO S CLEANERS LAUNDRY / Drycleaning Plants, Except Rugs, NEC |
| 2008: | OTTOS CLEANERS & LAUNDRY / Drycleaning Plants, Except Rugs     |

| QUALITY CARE CLEANERS<br>1110 N LA BREA AVE, WEST HOLLYWOOD, CA, 90038 |                        |                         | S121698539                  |
|--|------------------------|-------------------------|-----------------------------|
| ▲ B24  | N <1/10                | (492 ft. / 0.093 mi.)   | Other Ascertainable Records |
|  | 8 ft. Higher Elevation | 292 ft. Above Sea Level |                             |

## Worksheet:

### DRYCLEAN SOUTH COAST: Other Ascertainable Records

|                           |   |
|---------------------------|---|
| Name:                     | QUALITY CARE CLEANERS                   |
| Address:                  | 1110 N LA BREA AVE                      |
| City,State,Zip:           | WEST HOLLYWOOD, CA 90038                |
| Facility ID:              | 56219                                   |
| Application Number:       | 153972                                  |
| Permit Number:            | M61024                                  |
| Status:                   | S                                       |
| Representative Name:      | UNKNOWN NILOO                           |
| Representative Telephone: | 213 4617550                             |
| Permit Status:            | INACTIVE                                |
| BCAT Number:              | 000234                                  |
| BCAT Description:         | DRY CLEANING EQUIP PERCHLOROETHYLENE    |
| CCAT Number:              | 04                                      |
| CCAT Description:         | VAPOR RECOVERY UNIT COMPRESS & CONDENSE |
| UTM East:                 | 376.1000061                             |
| UTM North:                | 3772.8999023                            |
| Application Date:         | 03/03/1987                              |
| PO Issue Date:            | 03/11/1988                              |
| NAICS Code:               | 812320                                  |
| SIC Code:                 | 7216                                    |

| ONE HOUR QUALITY CARE CLEANERS<br>1110 N LA BREA AVE, WEST HOLLYWOOD, CA, 90028 |                        |                         | S121698268                  |
|---|------------------------|-------------------------|-----------------------------|
| ▲ B25   | N <1/10                | (492 ft. / 0.093 mi.)   | Other Ascertainable Records |
|   | 8 ft. Higher Elevation | 292 ft. Above Sea Level |                             |

## Worksheet:

MAP FINDINGS

ONE HOUR QUALITY CARE CLEANERS, 1110 N LA BREA AVE, WEST HOLLYWOOD, CA 90028 (Continued)

DRYCLEAN SOUTH COAST: Other Ascertainable Records

Name: ONE HOUR QUALITY CARE CLEANERS  
 Address: 1110 N LA BREA AVE  
 City,State,Zip: WEST HOLLYWOOD, CA 90028  
 Facility ID: 52160  
 Application Number: 142280  
 Permit Number: Not Reported  
 Status: O  
 Representative Name: H. POURAT  
 Representative Telephone: 213 2745084  
 Permit Status: Not Reported  
 BCAT Number: 000234  
 BCAT Description: DRY CLEANING EQUIP PERCHLOROETHYLENE  
 CCAT Number: Not Reported  
 CCAT Description: Not Reported  
 UTM East: 0  
 UTM North: 0  
 Application Date: 03/07/1986  
 PO Issue Date: 12/31/9999  
 NAICS Code: Not Reported  
 SIC Code: 7216

|  |                        |                         |                             |
|--|------------------------|-------------------------|-----------------------------|
| OTTO'S CLEANERS, FRANCISCO ORTEGA DBA<br>1110 N LA BREA AVE, WEST HOLLYWOOD, CA, 90038 |                        |                         | S121694278                  |
| ▲ B26  | N <1/10                | (492 ft. / 0.093 mi.)   | Other Ascertainable Records |
|  | 8 ft. Higher Elevation | 292 ft. Above Sea Level |                             |

Worksheet:

DRYCLEAN SOUTH COAST: Other Ascertainable Records

Name: OTTO'S CLEANERS, FRANCISCO ORTEGA DBA  
 Address: 1110 N LA BREA AVE  
 City,State,Zip: WEST HOLLYWOOD, CA 90038  
 Facility ID: 119066  
 Application Number: 351826  
 Permit Number: F20377  
 Status: S  
 Representative Name: FRANCISCO ORTEGA  
 Representative Telephone: 323 4607015  
 Permit Status: INACTIVE  
 BCAT Number: 000603  
 BCAT Description: DRY CLEANING, DRY-TO-DRY NV, W/ SIC, PERC  
 CCAT Number: Not Reported  
 CCAT Description: Not Reported  
 UTM East: 375.99499512  
 UTM North: 3772.8759766  
 Application Date: 03/16/1999

MAP FINDINGS

**OTTO'S CLEANERS, FRANCISCO ORTEGA DBA, 1110 N LA BREA AVE, WEST HOLLYWOOD, CA 90038 (Continued)**

PO Issue Date: 04/28/1999  
 NAICS Code: Not Reported  
 SIC Code: Not Reported

| QUALITY CARE CLEANERS<br>1110 N LA BREA, WEST HOLLYWOOD, CA, 90038 |                        |                         | S121693375                  |
|--|------------------------|-------------------------|-----------------------------|
| ▲ B27  | N <1/10                | (492 ft. / 0.093 mi.)   | Other Ascertainable Records |
|  | 8 ft. Higher Elevation | 292 ft. Above Sea Level |                             |

**Worksheet:**

**DRYCLEAN SOUTH COAST: Other Ascertainable Records**

Name: QUALITY CARE CLEANERS  
 Address: 1110 N LA BREA  
 City,State,Zip: WEST HOLLYWOOD, CA 90038  
 Facility ID: 101121  
 Application Number: 293006  
 Permit Number: D83389  
 Status: O  
 Representative Name: KWANG K. KO  
 Representative Telephone: 213 4633587  
 Permit Status: INACTIVE  
 BCAT Number: 000601  
 BCAT Description: DRY CLEANING, DRY-TO-DRY NON-VENT, PERC  
 CCAT Number: 04  
 CCAT Description: VAPOR RECOVERY UNIT COMPRESS & CONDENSE  
 UTM East: 0  
 UTM North: 0  
 Application Date: 05/20/1994  
 PO Issue Date: 06/03/1994  
 NAICS Code: Not Reported  
 SIC Code: 7216

| OTTO'S DRY CLEANERS<br>1110 N LA BREA AVE, WEST HOLLYWOOD, CA, 900381022 |                        |                         | S106077054                  |
|--|------------------------|-------------------------|-----------------------------|
| ▲ B28  | N <1/10                | (492 ft. / 0.093 mi.)   | Other Ascertainable Records |
|  | 8 ft. Higher Elevation | 292 ft. Above Sea Level |                             |

**Worksheet:**

**DRYCLEANERS: Other Ascertainable Records**

Name: OTTO'S DRY CLEANERS  
 Address: 1110 N LA BREA AVE  
 City,State,Zip: WEST HOLLYWOOD, CA 900381022  
 EPA Id: CAL000268362  
 NAICS Code: 81232

|              |
|--------------|
| MAP FINDINGS |
|--------------|

**OTTO'S DRY CLEANERS, 1110 N LA BREA AVE, WEST HOLLYWOOD, CA 900381022 (Continued)**

|                    |   |
|--------------------|---|
| NAICS Description: | Drycleaning and Laundry Services (except Coin-Operated) |
| SIC Code:          | 7211  |
| SIC Description:   | Power Laundries, Family and Commercial                  |
| Create Date:       | 03/27/2003  |
| Facility Active:   | No  |
| Inactive Date:     | 06/30/2008  |
| Facility Addr2:    | Not Reported  |
| Owner Name:        | OTTO ORTEGA   |
| Owner Address:     | 1110 N LA BREA AVE                                      |
| Owner Address 2:   | Not Reported  |
| Owner Telephone:   | 3234607015  |
| Contact Name:      | OTTO ORTEGA   |
| Contact Address:   | 1110 N LA BREA AVE                                      |
| Contact Address 2: | Not Reported  |
| Contact Telephone: | 3234607015  |
| Contact Fax:       | Not Reported  |
| Mailing Name:      | Not Reported  |
| Mailing Address 1: | 1110 N LA BREA AVE                                      |
| Mailing Address 2: | Not Reported  |
| Mailing City:      | WEST HOLLYWOOD  |
| Mailing State:     | CA  |
| Mailing Zip:       | 900381022   |
| Owner Fax:         | Not Reported  |
| Region Code:       | 3   |
| Latitude:          | 34.090883   |
| Longitude:         | -118.344063   |

**EMI: Other Ascertainable Records**

|  |                          |
|--|--------------------------|
| Name:  | QUALITY CARE CLEANERS    |
| Address:                                       | 1110 N LA BREA AV        |
| City,State,Zip:                                | WEST HOLLYWOOD, CA 90038 |
| Year:  | 1990                     |
| County Code:                                   | 19                       |
| Air Basin:                                     | SC                       |
| Facility ID:                                   | 56219                    |
| Air District Name:                             | SC                       |
| SIC Code:                                      | 7216                     |
| Air District Name:                             | SOUTH COAST AQMD         |
| Community Health Air Pollution Info System:    | Not Reported             |
| Consolidated Emission Reporting Rule:          | Not Reported             |
| Total Organic Hydrocarbon Gases Tons/Yr:       | 1                        |
| Reactive Organic Gases Tons/Yr:                | 0                        |
| Carbon Monoxide Emissions Tons/Yr:             | 0                        |
| NOX - Oxides of Nitrogen Tons/Yr:              | 0                        |
| SOX - Oxides of Sulphur Tons/Yr:               | 0                        |
| Particulate Matter Tons/Yr:                    | 0                        |
| Part. Matter 10 Micrometers and Smllr Tons/Yr: | 0                        |

MAP FINDINGS

OTTO'S DRY CLEANERS, 1110 N LA BREA AVE, WEST HOLLYWOOD, CA 900381022 (Continued)

| OTTO'S DRY CLEANERS & LAUNDRY<br>1110 N LA BREA AVE, WEST HOLLYWOOD, CA, 90038 |                        |                         | S121694936                  |
|--|------------------------|-------------------------|-----------------------------|
| ▲ B29  | N <1/10                | (492 ft. / 0.093 mi.)   | Other Ascertainable Records |
|  | 8 ft. Higher Elevation | 292 ft. Above Sea Level |                             |

Worksheet:

DRYCLEAN SOUTH COAST: Other Ascertainable Records

Name: OTTO'S DRY CLEANERS & LAUNDRY  
 Address: 1110 N LA BREA AVE  
 City,State,Zip: WEST HOLLYWOOD, CA 90038  
 Facility ID: 130638  
 Application Number: 394152  
 Permit Number: F48621  
 Status: A  
 Representative Name: OTTO ORTEGA  
 Representative Telephone: 36 4607015  
 Permit Status: INACT\_NR  
 BCAT Number: 000603  
 BCAT Description: DRY CLEANING,DRY-TO-DRY NV,W/ SIC,PERC  
 CCAT Number: Not Reported  
 CCAT Description: Not Reported  
 UTM East: 375.99499512  
 UTM North: 3772.8759766  
 Application Date: 12/05/2001  
 PO Issue Date: 02/05/2002  
 NAICS Code: 812310  
 SIC Code: 9999

| RITE AID<br>1132 LA BREA AVENUE, WEST HOLLYWOOD, CA, 90038 |                         |                         | 1023620525             |
|--|-------------------------|-------------------------|------------------------|
| ▲ F30  | N 1/10 - 1/3            | (591 ft. / 0.112 mi.)   | Local Brownfield lists |
|  | 11 ft. Higher Elevation | 295 ft. Above Sea Level |                        |

Worksheet:

US BROWNFIELDS: Local Brownfield lists

Name: RITE AID  
 Address: 1132 LA BREA AVENUE  
 City,State,Zip: WEST HOLLYWOOD, CA 90038  
 Recipient Name: West Hollywood, City of  
 Grant Type: Assessment  
 Property Number: 5531-013-005  
 Parcel size: .75  
 Latitude: 34.09144

# MAP FINDINGS

## RITE AID, 1132 LA BREA AVENUE, WEST HOLLYWOOD, CA 90038 (Continued)

|                                   |   |
|-----------------------------------|---|
| Longitude:                        | -118.34346  |
| HCM Label:                        | Address Matching-House Number   |
| Map Scale:                        | 1:24000   |
| Point of Reference:               | Entrance Point of a Facility or Station   |
| Highlights:                       | Former Use: The address is listed as being developed with an unidentifiable building on the Sanborn maps dated 1919 through 1950.   |
|                                   | In maps dated 1962, the property has two offices. In the maps dated 1966 through 1970, the property is zoned but is undeveloped. The current property/building is shown in the 1976 to 2002 aerial photographs. |
| Datum:                            | World Geodetic System of 1984   |
| Acres Property ID:                | 35663   |
| IC Data Access:                   | -   |
| Start Date:                       | -   |
| Redev Completion Date:            | -   |
| Completed Date:                   | -   |
| Acres Cleaned Up:                 | -   |
| Cleanup Funding:                  | -   |
| Cleanup Funding Source:           | -   |
| Assessment Funding:               | 1294  |
| Assessment Funding Source:        | US EPA- Brownfields Assessment Grant  |
| Redevelopment Funding:            | -   |
| Redev. Funding Source:            | -   |
| Redev. Funding Entity Name:       | -   |
| Redevelopment Start Date:         | -   |
| Assessment Funding Entity:        | Other Federal Funding   |
| Cleanup Funding Entity:           | -   |
| Grant Type:                       | -   |
| Accomplishment Type:              | Phase I Environmental Assessment  |
| Accomplishment Count:             | N   |
| Cooperative Agreement Number:     | 97939901  |
| Start Date:                       | 09/26/2006  |
| Ownership Entity:                 | Private   |
| Completion Date:                  | 09/26/2006  |
| Current Owner:                    | RA2 Los Angeles Brea, LLC   |
| Did Owner Change:                 | N   |
| Cleanup Required:                 | U   |
| Video Available:                  | N   |
| Photo Available:                  | N   |
| Institutional Controls Required:  | -   |
| IC Category Proprietary Controls: | -   |
| IC Cat. Info. Devices:            | -   |
| IC Cat. Gov. Controls:            | -   |
| IC Cat. Enforcement Permit Tools: | -   |
| IC in place date:                 | -   |
| IC in place:                      | U   |
| State/tribal program date:        | -   |
| State/tribal program ID:          | -   |

# MAP FINDINGS

## RITE AID, 1132 LA BREA AVENUE, WEST HOLLYWOOD, CA 90038 (Continued)

|                                   |              |
|-----------------------------------|--------------|
| State/tribal NFA date:            | -            |
| Air cleaned:                      | -            |
| Asbestos found:                   | -            |
| Asbestos cleaned:                 | -            |
| Controlled substance found:       | -            |
| Controlled substance cleaned:     | -            |
| Drinking water affected:          | -            |
| Drinking water cleaned:           | -            |
| Groundwater affected:             | -            |
| Groundwater cleaned:              | -            |
| Lead contaminant found:           | -            |
| Lead cleaned up:                  | -            |
| No media affected:                | Not Reported |
| Unknown media affected:           | -            |
| Other cleaned up:                 | -            |
| Other metals found:               | -            |
| Other metals cleaned:             | -            |
| Other contaminants found:         | -            |
| Other contams found description:  | -            |
| PAHs found:                       | -            |
| PAHs cleaned up:                  | -            |
| PCBs found:                       | -            |
| PCBs cleaned up:                  | -            |
| Petro products found:             | -            |
| Petro products cleaned:           | -            |
| Sediments found:                  | -            |
| Sediments cleaned:                | -            |
| Soil affected:                    | -            |
| Soil cleaned up:                  | -            |
| Surface water cleaned:            | -            |
| VOCs found:                       | -            |
| VOCs cleaned:                     | -            |
| Cleanup other description:        | -            |
| Num. of cleanup and re-dev. jobs: | -            |
| Past use greenspace acreage:      | -            |
| Past use residential acreage:     | -            |
| Surface Water:                    | -            |
| Past use commercial acreage:      | -            |
| Past use industrial acreage:      | -            |
| Future use greenspace acreage:    | -            |
| Future use residential acreage:   | -            |
| Future use commercial acreage:    | -            |
| Future use industrial acreage:    | -            |
| Superfund Fed. landowner flag:    | -            |
| Arsenic cleaned up:               | -            |
| Cadmium cleaned up:               | -            |
| Chromium cleaned up:              | -            |
| Copper cleaned up:                | -            |
| Iron cleaned up:                  | -            |
| mercury cleaned up:               | -            |



# MAP FINDINGS

## RITE AID, 1132 LA BREA AVENUE, WEST HOLLYWOOD, CA 90038 (Continued)

|                                     |   |
|-------------------------------------|---|
| Nickel Cleaned Up:                  | -   |
| No clean up:                        | -   |
| Pesticides cleaned up:              | -   |
| Selenium cleaned up:                | -   |
| SVOCs cleaned up:                   | -   |
| Unknown clean up:                   | -   |
| Arsenic contaminant found:          | -   |
| Cadmium contaminant found:          | -   |
| Chromium contaminant found:         | -   |
| Copper contaminant found:           | -   |
| Iron contaminant found:             | -   |
| Mercury contaminant found:          | -   |
| Nickel contaminant found:           | -   |
| No contaminant found:               | -   |
| Pesticides contaminant found:       | -   |
| Selenium contaminant found:         | -   |
| SVOCs contaminant found:            | -   |
| Unknown contaminant found:          | -   |
| Future Use: Multistory              | -   |
| Media affected Bluiding Material:   | -   |
| Media affected indoor air:          | -   |
| Building material media cleaned up: | -   |
| Indoor air media cleaned up:        | -   |
| Unknown media cleaned up:           | -   |
| Past Use: Multistory                | Not Reported  |
| Property Description:               | The address is listed as being developed with an unidentifiable building on the Sanborn maps dated 1919 through 1950. In maps dated 1962, the property has two offices. In the maps dated 1966 through 1970, the property is zoned but is undeveloped. The current property/building is shown in the 1976 to 2002 aerial photographs. |
| Below Poverty Number:               | 2379  |
| Below Poverty Percent:              | 19.3  |
| Meidan Income:                      | 5457  |
| Meidan Income Number:               | 4252  |
| Meidan Income Percent:              | 34.5  |
| Vacant Housing Number:              | 295   |
| Vacant Housing Percent:             | 4.1   |
| Unemployed Number:                  | 951   |
| Unemployed Percent:                 | 7.72  |
| Name:                               | RITE AID  |
| Address:                            | 1132 LA BREA AVENUE   |
| City,State,Zip:                     | WEST HOLLYWOOD, CA 90038  |
| Recipient Name:                     | West Hollywood, City of   |
| Grant Type:                         | Assessment  |
| Property Number:                    | 5531-013-005  |
| Parcel size:                        | .75   |
| Latitude:                           | 34.09144  |
| Longitude:                          | -118.34346  |
| HCM Label:                          | Address Matching-House Number   |
| Map Scale:                          | 1:24000   |
| Point of Reference:                 | Entrance Point of a Facility or Station   |

# MAP FINDINGS

## RITE AID, 1132 LA BREA AVENUE, WEST HOLLYWOOD, CA 90038 (Continued)

|                                   |  |
|-----------------------------------|--|
| Highlights:                       | Former Use: The address is listed as being developed with an unidentifiable building on the Sanborn maps dated 1919 through 1950.<br><br>In maps dated 1962, the property has two offices. In the maps dated 1966 through 1970, the property is zoned but is undeveloped. The current property/building is shown in the 1976 to 2002 aerial photographs. |
| Datum:                            | World Geodetic System of 1984  |
| Acres Property ID:                | 35663  |
| IC Data Access:                   | -  |
| Start Date:                       | -  |
| Redev Completion Date:            | -  |
| Completed Date:                   | -  |
| Acres Cleaned Up:                 | -  |
| Cleanup Funding:                  | -  |
| Cleanup Funding Source:           | -  |
| Assessment Funding:               | -  |
| Assessment Funding Source:        | -  |
| Redevelopment Funding:            | -  |
| Redev. Funding Source:            | -  |
| Redev. Funding Entity Name:       | -  |
| Redevelopment Start Date:         | -  |
| Assessment Funding Entity:        | -  |
| Cleanup Funding Entity:           | -  |
| Grant Type:                       | -  |
| Accomplishment Type:              | -  |
| Accomplishment Count:             | -  |
| Cooperative Agreement Number:     | 97939901   |
| Start Date:                       | -  |
| Ownership Entity:                 | Private  |
| Completion Date:                  | -  |
| Current Owner:                    | RA2 Los Angeles Brea, LLC  |
| Did Owner Change:                 | N  |
| Cleanup Required:                 | U  |
| Video Available:                  | N  |
| Photo Available:                  | N  |
| Institutional Controls Required:  | -  |
| IC Category Proprietary Controls: | -  |
| IC Cat. Info. Devices:            | -  |
| IC Cat. Gov. Controls:            | -  |
| IC Cat. Enforcement Permit Tools: | -  |
| IC in place date:                 | -  |
| IC in place:                      | U  |
| State/tribal program date:        | -  |
| State/tribal program ID:          | -  |
| State/tribal NFA date:            | -  |
| Air cleaned:                      | -  |
| Asbestos found:                   | -  |
| Asbestos cleaned:                 | -  |

## MAP FINDINGS

### RITE AID, 1132 LA BREA AVENUE, WEST HOLLYWOOD, CA 90038 (Continued)

|                                   |              |
|-----------------------------------|--------------|
| Controlled substance found:       | -            |
| Controlled substance cleaned:     | -            |
| Drinking water affected:          | -            |
| Drinking water cleaned:           | -            |
| Groundwater affected:             | -            |
| Groundwater cleaned:              | -            |
| Lead contaminant found:           | -            |
| Lead cleaned up:                  | -            |
| No media affected:                | Not Reported |
| Unknown media affected:           | -            |
| Other cleaned up:                 | -            |
| Other metals found:               | -            |
| Other metals cleaned:             | -            |
| Other contaminants found:         | -            |
| Other contams found description:  | -            |
| PAHs found:                       | -            |
| PAHs cleaned up:                  | -            |
| PCBs found:                       | -            |
| PCBs cleaned up:                  | -            |
| Petro products found:             | -            |
| Petro products cleaned:           | -            |
| Sediments found:                  | -            |
| Sediments cleaned:                | -            |
| Soil affected:                    | -            |
| Soil cleaned up:                  | -            |
| Surface water cleaned:            | -            |
| VOCs found:                       | -            |
| VOCs cleaned:                     | -            |
| Cleanup other description:        | -            |
| Num. of cleanup and re-dev. jobs: | -            |
| Past use greenspace acreage:      | -            |
| Past use residential acreage:     | -            |
| Surface Water:                    | -            |
| Past use commercial acreage:      | -            |
| Past use industrial acreage:      | -            |
| Future use greenspace acreage:    | -            |
| Future use residential acreage:   | -            |
| Future use commercial acreage:    | -            |
| Future use industrial acreage:    | -            |
| Superfund Fed. landowner flag:    | -            |
| Arsenic cleaned up:               | -            |
| Cadmium cleaned up:               | -            |
| Chromium cleaned up:              | -            |
| Copper cleaned up:                | -            |
| Iron cleaned up:                  | -            |
| mercury cleaned up:               | -            |
| Nickel Cleaned Up:                | -            |
| No clean up:                      | -            |
| Pesticides cleaned up:            | -            |
| Selenium cleaned up:              | -            |

# MAP FINDINGS

## RITE AID, 1132 LA BREA AVENUE, WEST HOLLYWOOD, CA 90038 (Continued)

|                                     |   |
|-------------------------------------|---|
| SVOCs cleaned up:                   | -   |
| Unknown clean up:                   | -   |
| Arsenic contaminant found:          | -   |
| Cadmium contaminant found:          | -   |
| Chromium contaminant found:         | -   |
| Copper contaminant found:           | -   |
| Iron contaminant found:             | -   |
| Mercury contaminant found:          | -   |
| Nickel contaminant found:           | -   |
| No contaminant found:               | -   |
| Pesticides contaminant found:       | -   |
| Selenium contaminant found:         | -   |
| SVOCs contaminant found:            | -   |
| Unknown contaminant found:          | -   |
| Future Use: Multistory              | -   |
| Media affected Bluiding Material:   | -   |
| Media affected indoor air:          | -   |
| Building material media cleaned up: | -   |
| Indoor air media cleaned up:        | -   |
| Unknown media cleaned up:           | -   |
| Past Use: Multistory                | Not Reported  |
| Property Description:               | The address is listed as being developed with an unidentifiable building on the Sanborn maps dated 1919 through 1950. In maps dated 1962, the property has two offices. In the maps dated 1966 through 1970, the property is zoned but is undeveloped. The current property/building is shown in the 1976 to 2002 aerial photographs. |
| Below Poverty Number:               | 2379  |
| Below Poverty Percent:              | 19.3  |
| Meidan Income:                      | 5457  |
| Meidan Income Number:               | 4252  |
| Meidan Income Percent:              | 34.5  |
| Vacant Housing Number:              | 295   |
| Vacant Housing Percent:             | 4.1   |
| Unemployed Number:                  | 951   |
| Unemployed Percent:                 | 7.72  |
| Name:                               | RITE AID  |
| Address:                            | 1132 LA BREA AVENUE   |
| City,State,Zip:                     | WEST HOLLYWOOD, CA 90038  |
| Recipient Name:                     | West Hollywood, City of   |
| Grant Type:                         | Assessment  |
| Property Number:                    | 5531-013-005  |
| Parcel size:                        | .75   |
| Latitude:                           | 34.09144  |
| Longitude:                          | -118.34346  |
| HCM Label:                          | Address Matching-House Number   |
| Map Scale:                          | 1:24000   |
| Point of Reference:                 | Entrance Point of a Facility or Station   |
| Highlights:                         | Former Use: The address is listed as being developed with an unidentifiable building on the Sanborn maps dated 1919 through 1950.<br><br>In maps dated 1962, the property has two offices. In the maps dated  |

# MAP FINDINGS

## RITE AID, 1132 LA BREA AVENUE, WEST HOLLYWOOD, CA 90038 (Continued)

1966 through 1970, the property is zoned but is undeveloped. The current property/building is shown in the 1976 to 2002 aerial photographs.

|                                   |                               |
|-----------------------------------|-------------------------------|
| Datum:                            | World Geodetic System of 1984 |
| Acres Property ID:                | 35663                         |
| IC Data Access:                   | -                             |
| Start Date:                       | -                             |
| Redev Completion Date:            | -                             |
| Completed Date:                   | -                             |
| Acres Cleaned Up:                 | -                             |
| Cleanup Funding:                  | -                             |
| Cleanup Funding Source:           | -                             |
| Assessment Funding:               | -                             |
| Assessment Funding Source:        | -                             |
| Redevelopment Funding:            | -                             |
| Redev. Funding Source:            | -                             |
| Redev. Funding Entity Name:       | -                             |
| Redevelopment Start Date:         | -                             |
| Assessment Funding Entity:        | -                             |
| Cleanup Funding Entity:           | -                             |
| Grant Type:                       | -                             |
| Accomplishment Type:              | -                             |
| Accomplishment Count:             | -                             |
| Cooperative Agreement Number:     | 97939901                      |
| Start Date:                       | -                             |
| Ownership Entity:                 | Private                       |
| Completion Date:                  | -                             |
| Current Owner:                    | RA2 Los Angeles Brea, LLC     |
| Did Owner Change:                 | N                             |
| Cleanup Required:                 | U                             |
| Video Available:                  | N                             |
| Photo Available:                  | N                             |
| Institutional Controls Required:  | -                             |
| IC Category Proprietary Controls: | -                             |
| IC Cat. Info. Devices:            | -                             |
| IC Cat. Gov. Controls:            | -                             |
| IC Cat. Enforcement Permit Tools: | -                             |
| IC in place date:                 | -                             |
| IC in place:                      | U                             |
| State/tribal program date:        | -                             |
| State/tribal program ID:          | -                             |
| State/tribal NFA date:            | -                             |
| Air cleaned:                      | -                             |
| Asbestos found:                   | -                             |
| Asbestos cleaned:                 | -                             |
| Controlled substance found:       | -                             |
| Controlled substance cleaned:     | -                             |
| Drinking water affected:          | -                             |
| Drinking water cleaned:           | -                             |

# MAP FINDINGS

## RITE AID, 1132 LA BREA AVENUE, WEST HOLLYWOOD, CA 90038 (Continued)

|                                   |              |
|-----------------------------------|--------------|
| Groundwater affected:             | -            |
| Groundwater cleaned:              | -            |
| Lead contaminant found:           | -            |
| Lead cleaned up:                  | -            |
| No media affected:                | Not Reported |
| Unknown media affected:           | -            |
| Other cleaned up:                 | -            |
| Other metals found:               | -            |
| Other metals cleaned:             | -            |
| Other contaminants found:         | -            |
| Other contams found description:  | -            |
| PAHs found:                       | -            |
| PAHs cleaned up:                  | -            |
| PCBs found:                       | -            |
| PCBs cleaned up:                  | -            |
| Petro products found:             | -            |
| Petro products cleaned:           | -            |
| Sediments found:                  | -            |
| Sediments cleaned:                | -            |
| Soil affected:                    | -            |
| Soil cleaned up:                  | -            |
| Surface water cleaned:            | -            |
| VOCs found:                       | -            |
| VOCs cleaned:                     | -            |
| Cleanup other description:        | -            |
| Num. of cleanup and re-dev. jobs: | -            |
| Past use greenspace acreage:      | -            |
| Past use residential acreage:     | -            |
| Surface Water:                    | -            |
| Past use commercial acreage:      | -            |
| Past use industrial acreage:      | -            |
| Future use greenspace acreage:    | -            |
| Future use residential acreage:   | -            |
| Future use commercial acreage:    | -            |
| Future use industrial acreage:    | -            |
| Superfund Fed. landowner flag:    | -            |
| Arsenic cleaned up:               | -            |
| Cadmium cleaned up:               | -            |
| Chromium cleaned up:              | -            |
| Copper cleaned up:                | -            |
| Iron cleaned up:                  | -            |
| mercury cleaned up:               | -            |
| Nickel Cleaned Up:                | -            |
| No clean up:                      | -            |
| Pesticides cleaned up:            | -            |
| Selenium cleaned up:              | -            |
| SVOCs cleaned up:                 | -            |
| Unknown clean up:                 | -            |
| Arsenic contaminant found:        | -            |
| Cadmium contaminant found:        | -            |

# MAP FINDINGS

## RITE AID, 1132 LA BREA AVENUE, WEST HOLLYWOOD, CA 90038 (Continued)

|                                     |  |
|-------------------------------------|--|
| Chromium contaminant found:         | -  |
| Copper contaminant found:           | -  |
| Iron contaminant found:             | -  |
| Mercury contaminant found:          | -  |
| Nickel contaminant found:           | -  |
| No contaminant found:               | -  |
| Pesticides contaminant found:       | -  |
| Selenium contaminant found:         | -  |
| SVOCs contaminant found:            | -  |
| Unknown contaminant found:          | -  |
| Future Use: Multistory              | -  |
| Media affected Bluiding Material:   | -  |
| Media affected indoor air:          | -  |
| Building material media cleaned up: | -  |
| Indoor air media cleaned up:        | -  |
| Unknown media cleaned up:           | -  |
| Past Use: Multistory                | Not Reported   |
| Property Description:               | The address is listed as being developed with an unidentifiable building on the Sanborn maps dated 1919 through 1950. In maps dated 1962, the property has two offices. In the maps dated 1966 through 1970, the property is zoned but is undeveloped. The current property/building is shown in the 1976 to 2002 aerial photographs.                    |
| Below Poverty Number:               | 2379   |
| Below Poverty Percent:              | 19.3   |
| Meidan Income:                      | 5457   |
| Meidan Income Number:               | 4252   |
| Meidan Income Percent:              | 34.5   |
| Vacant Housing Number:              | 295  |
| Vacant Housing Percent:             | 4.1  |
| Unemployed Number:                  | 951  |
| Unemployed Percent:                 | 7.72   |
| Name:                               | RITE AID   |
| Address:                            | 1132 LA BREA AVENUE  |
| City,State,Zip:                     | WEST HOLLYWOOD, CA 90038   |
| Recipient Name:                     | West Hollywood, City of  |
| Grant Type:                         | Assessment   |
| Property Number:                    | 5531-013-005   |
| Parcel size:                        | .75  |
| Latitude:                           | 34.09144   |
| Longitude:                          | -118.34346   |
| HCM Label:                          | Address Matching-House Number  |
| Map Scale:                          | 1:24000  |
| Point of Reference:                 | Entrance Point of a Facility or Station  |
| Highlights:                         | Former Use: The address is listed as being developed with an unidentifiable building on the Sanborn maps dated 1919 through 1950.<br><br>In maps dated 1962, the property has two offices. In the maps dated 1966 through 1970, the property is zoned but is undeveloped. The current property/building is shown in the 1976 to 2002 aerial photographs. |
| Datum:                              | World Geodetic System of 1984  |

# MAP FINDINGS

## RITE AID, 1132 LA BREA AVENUE, WEST HOLLYWOOD, CA 90038 (Continued)

|                                   |                           |
|-----------------------------------|---------------------------|
| Acres Property ID:                | 35663                     |
| IC Data Access:                   | -                         |
| Start Date:                       | -                         |
| Redev Completion Date:            | -                         |
| Completed Date:                   | -                         |
| Acres Cleaned Up:                 | -                         |
| Cleanup Funding:                  | -                         |
| Cleanup Funding Source:           | -                         |
| Assessment Funding:               | -                         |
| Assessment Funding Source:        | -                         |
| Redevelopment Funding:            | -                         |
| Redev. Funding Source:            | -                         |
| Redev. Funding Entity Name:       | -                         |
| Redevelopment Start Date:         | -                         |
| Assessment Funding Entity:        | -                         |
| Cleanup Funding Entity:           | -                         |
| Grant Type:                       | -                         |
| Accomplishment Type:              | -                         |
| Accomplishment Count:             | -                         |
| Cooperative Agreement Number:     | 97939901                  |
| Start Date:                       | -                         |
| Ownership Entity:                 | Private                   |
| Completion Date:                  | -                         |
| Current Owner:                    | RA2 Los Angeles Brea, LLC |
| Did Owner Change:                 | N                         |
| Cleanup Required:                 | U                         |
| Video Available:                  | N                         |
| Photo Available:                  | N                         |
| Institutional Controls Required:  | -                         |
| IC Category Proprietary Controls: | -                         |
| IC Cat. Info. Devices:            | -                         |
| IC Cat. Gov. Controls:            | -                         |
| IC Cat. Enforcement Permit Tools: | -                         |
| IC in place date:                 | -                         |
| IC in place:                      | U                         |
| State/tribal program date:        | -                         |
| State/tribal program ID:          | -                         |
| State/tribal NFA date:            | -                         |
| Air cleaned:                      | -                         |
| Asbestos found:                   | -                         |
| Asbestos cleaned:                 | -                         |
| Controlled substance found:       | -                         |
| Controlled substance cleaned:     | -                         |
| Drinking water affected:          | -                         |
| Drinking water cleaned:           | -                         |
| Groundwater affected:             | -                         |
| Groundwater cleaned:              | -                         |
| Lead contaminant found:           | -                         |
| Lead cleaned up:                  | -                         |
| No media affected:                | Not Reported              |



## MAP FINDINGS

### RITE AID, 1132 LA BREA AVENUE, WEST HOLLYWOOD, CA 90038 (Continued)

|                                   |   |
|-----------------------------------|---|
| Unknown media affected:           | - |
| Other cleaned up:                 | - |
| Other metals found:               | - |
| Other metals cleaned:             | - |
| Other contaminants found:         | - |
| Other contams found description:  | - |
| PAHs found:                       | - |
| PAHs cleaned up:                  | - |
| PCBs found:                       | - |
| PCBs cleaned up:                  | - |
| Petro products found:             | - |
| Petro products cleaned:           | - |
| Sediments found:                  | - |
| Sediments cleaned:                | - |
| Soil affected:                    | - |
| Soil cleaned up:                  | - |
| Surface water cleaned:            | - |
| VOCs found:                       | - |
| VOCs cleaned:                     | - |
| Cleanup other description:        | - |
| Num. of cleanup and re-dev. jobs: | - |
| Past use greenspace acreage:      | - |
| Past use residential acreage:     | - |
| Surface Water:                    | - |
| Past use commercial acreage:      | - |
| Past use industrial acreage:      | - |
| Future use greenspace acreage:    | - |
| Future use residential acreage:   | - |
| Future use commercial acreage:    | - |
| Future use industrial acreage:    | - |
| Superfund Fed. landowner flag:    | - |
| Arsenic cleaned up:               | - |
| Cadmium cleaned up:               | - |
| Chromium cleaned up:              | - |
| Copper cleaned up:                | - |
| Iron cleaned up:                  | - |
| mercury cleaned up:               | - |
| Nickel Cleaned Up:                | - |
| No clean up:                      | - |
| Pesticides cleaned up:            | - |
| Selenium cleaned up:              | - |
| SVOCs cleaned up:                 | - |
| Unknown clean up:                 | - |
| Arsenic contaminant found:        | - |
| Cadmium contaminant found:        | - |
| Chromium contaminant found:       | - |
| Copper contaminant found:         | - |
| Iron contaminant found:           | - |
| Mercury contaminant found:        | - |
| Nickel contaminant found:         | - |

# MAP FINDINGS

## RITE AID, 1132 LA BREA AVENUE, WEST HOLLYWOOD, CA 90038 (Continued)

No contaminant found: -  
Pesticides contaminant found: -  
Selenium contaminant found: -  
SVOCs contaminant found: -  
Unknown contaminant found: -  
Future Use: Multistory -  
Media affected Bluiding Material: -  
Media affected indoor air: -  
Building material media cleaned up: -  
Indoor air media cleaned up: -  
Unknown media cleaned up: -  
Past Use: Multistory Not Reported  
Property Description: The address is listed as being developed with an unidentifiable building on the Sanborn maps dated 1919 through 1950. In maps dated 1962, the property has two offices. In the maps dated 1966 through 1970, the property is zoned but is undeveloped. The current property/building is shown in the 1976 to 2002 aerial photographs.

Below Poverty Number: 2379  
Below Poverty Percent: 19.3  
Meidan Income: 5457  
Meidan Income Number: 4252  
Meidan Income Percent: 34.5  
Vacant Housing Number: 295  
Vacant Housing Percent: 4.1  
Unemployed Number: 951  
Unemployed Percent: 7.72

| RITE AID 5446<br>1130 N LA BREA AVE, W HOLLYWOOD, CA, 90038 |                         |                         |   | 1014387501 |
|---|-------------------------|-------------------------|---|------------|
| ▲ L31   | N 1/10 - 1/3            | (631 ft. / 0.12 mi.)    | Lists of Federal RCRA generators                    |            |
|   | 11 ft. Higher Elevation | 295 ft. Above Sea Level | Local Lists of Hazardous waste / Contaminated Sites |            |
|   |                         |                         | Other Ascertainable Records                         |            |

### Worksheet:

### RCRA-SQG: Lists of Federal RCRA generators

Date Form Received by Agency: 20190429  
Handler Name: RITE AID 5446  
Handler Address: 1130 N LA BREA AVE  
Handler City,State,Zip: W HOLLYWOOD, CA 90038  
EPA ID: CAR000210351  
Contact Name: JOSEPH A CHEST  
Contact Address: HUNTER LN  
Contact City,State,Zip: CAMP HILL, PA 17011  
Contact Telephone: 717-730-8225  
Contact Fax: 717-975-3761  
Contact Email: EHS@RITEAID.COM  
Contact Title: EHS MANAGER  
EPA Region: 09  
Land Type: Private  
Federal Waste Generator Description: Small Quantity Generator

|              |
|--------------|
| MAP FINDINGS |
|--------------|

**RITE AID 5446, 1130 N LA BREA AVE, W HOLLYWOOD, CA 90038 (Continued)**

|  |                          |
|--|--------------------------|
| Non-Notifier:  | Not Reported             |
| Biennial Report Cycle:   | Not Reported             |
| Accessibility:   | Not Reported             |
| Active Site Indicator:   | Handler Activities       |
| State District Owner:  | Not Reported             |
| State District:  | Not Reported             |
| Mailing Address:   | HUNTER LN                |
| Mailing City,State,Zip:  | CAMP HILL, PA 17011      |
| Owner Name:  | RA2 LOS ANGELES-BREA LLC |
| Owner Type:  | Private                  |
| Operator Name:   | RITE AID CORP            |
| Operator Type:   | Private                  |
| Short-Term Generator Activity:                                 | No                       |
| Importer Activity:   | No                       |
| Mixed Waste Generator:   | No                       |
| Transporter Activity:  | No                       |
| Transfer Facility Activity:                                    | No                       |
| Recycler Activity with Storage:                                | No                       |
| Small Quantity On-Site Burner Exemption:                       | No                       |
| Smelting Melting and Refining Furnace Exemption:               | No                       |
| Underground Injection Control:                                 | No                       |
| Off-Site Waste Receipt:  | No                       |
| Universal Waste Indicator:                                     | No                       |
| Universal Waste Destination Facility:                          | No                       |
| Federal Universal Waste:                                       | No                       |
| Active Site Fed-Reg Treatment Storage and Disposal Facility:   | Not Reported             |
| Active Site Converter Treatment storage and Disposal Facility: | Not Reported             |
| Active Site State-Reg Treatment Storage and Disposal Facility: | Not Reported             |
| Active Site State-Reg Handler:                                 | ---                      |
| Federal Facility Indicator:                                    | Not Reported             |
| Hazardous Secondary Material Indicator:                        | N                        |
| Sub-Part K Indicator:  | Not Reported             |
| Commercial TSD Indicator:                                      | No                       |
| Treatment Storage and Disposal Type:                           | Not Reported             |
| 2018 GPRA Permit Baseline:                                     | Not on the Baseline      |
| 2018 GPRA Renewals Baseline:                                   | Not on the Baseline      |
| Permit Renewals Workload Universe:                             | Not Reported             |
| Permit Workload Universe:                                      | Not Reported             |
| Permit Progress Universe:                                      | Not Reported             |
| Post-Closure Workload Universe:                                | Not Reported             |
| Closure Workload Universe:                                     | Not Reported             |
| 202 GPRA Corrective Action Baseline:                           | No                       |
| Corrective Action Workload Universe:                           | No                       |
| Subject to Corrective Action Universe:                         | No                       |

|              |
|--------------|
| MAP FINDINGS |
|--------------|

**RITE AID 5446, 1130 N LA BREA AVE, W HOLLYWOOD, CA 90038 (Continued)**

|   |                  |
|---|------------------|
| Non-TSDFs Where RCRA CA has Been Imposed Universe:            | No               |
| TSDFs Potentially Subject to CA Under 3004 (u)/(v) Universe:  | No               |
| TSDFs Only Subject to CA under Discretionary Auth Universe:   | No               |
| Corrective Action Priority Ranking:                           | No NCAPS ranking |
| Environmental Control Indicator:                              | No               |
| Institutional Control Indicator:                              | No               |
| Human Exposure Controls Indicator:                            | N/A              |
| Groundwater Controls Indicator:                               | N/A              |
| Operating TSDF Universe:                                      | Not Reported     |
| Full Enforcement Universe:                                    | Not Reported     |
| Significant Non-Complier Universe:                            | No               |
| Unaddressed Significant Non-Complier Universe:                | No               |
| Addressed Significant Non-Complier Universe:                  | No               |
| Significant Non-Complier With a Compliance Schedule Universe: | No               |
| Financial Assurance Required:                                 | Not Reported     |
| Handler Date of Last Change:                                  | 20190614         |
| Recognized Trader-Importer:                                   | No               |
| Recognized Trader-Exporter:                                   | No               |
| Importer of Spent Lead Acid Batteries:                        | No               |
| Exporter of Spent Lead Acid Batteries:                        | No               |
| Recycler Activity Without Storage:                            | No               |
| Manifest Broker:  | No               |
| Sub-Part P Indicator:   | No               |

**Hazardous Waste Summary:**

|                    |  |
|--------------------|--|
| Waste Code:        | D001                                   |
| Waste Description: | IGNITABLE WASTE                        |
| Waste Code:        | D002                                   |
| Waste Description: | CORROSIVE WASTE                        |
| Waste Code:        | D005                                   |
| Waste Description: | BARIUM                                 |
| Waste Code:        | D006                                   |
| Waste Description: | CADMIUM                                |
| Waste Code:        | D007                                   |
| Waste Description: | CHROMIUM                               |
| Waste Code:        | D008                                   |
| Waste Description: | LEAD                                   |
| Waste Code:        | D016                                   |
| Waste Description: | 2,4-D (2,4-DICHLOROPHENOXYACETIC ACID) |
| Waste Code:        | D035                                   |
| Waste Description: | METHYL ETHYL KETONE                    |

|              |
|--------------|
| MAP FINDINGS |
|--------------|

**RITE AID 5446, 1130 N LA BREA AVE, W HOLLYWOOD, CA 90038 (Continued)**

|                    |  |
|--------------------|--|
| Waste Code:        | U002   |
| Waste Description: | 2-PROPANONE (I) (OR) ACETONE (I)                                   |
| Waste Code:        | U080   |
| Waste Description: | METHANE, DICHLORO- (OR) METHYLENE CHLORIDE                         |
| Waste Code:        | U160   |
| Waste Description: | 2-BUTANONE, PEROXIDE (R,T) (OR) METHYL ETHYL KETONE PEROXIDE (R,T) |

**Handler - Owner Operator:**

|                                |                          |
|--------------------------------|--------------------------|
| Owner/Operator Indicator:      | Owner                    |
| Owner/Operator Name:           | RITE AID CORP            |
| Legal Status:                  | Private                  |
| Date Became Current:           | 19620901                 |
| Date Ended Current:            | Not Reported             |
| Owner/Operator Address:        | 30 HUNTER LN             |
| Owner/Operator City,State,Zip: | CAMP HILL, PA 17011      |
| Owner/Operator Telephone:      | 717-730-8225             |
| Owner/Operator Telephone Ext:  | Not Reported             |
| Owner/Operator Fax:            | Not Reported             |
| Owner/Operator Email:          | Not Reported             |
| Owner/Operator Indicator:      | Operator                 |
| Owner/Operator Name:           | RITE AID CORP            |
| Legal Status:                  | Private                  |
| Date Became Current:           | 19620901                 |
| Date Ended Current:            | Not Reported             |
| Owner/Operator Address:        | 30 HUNTER LN             |
| Owner/Operator City,State,Zip: | CAMP HILL, PA 17011      |
| Owner/Operator Telephone:      | 717-730-8225             |
| Owner/Operator Telephone Ext:  | Not Reported             |
| Owner/Operator Fax:            | Not Reported             |
| Owner/Operator Email:          | Not Reported             |
| Owner/Operator Indicator:      | Owner                    |
| Owner/Operator Name:           | RA2 LOS ANGELES-BREA LLC |
| Legal Status:                  | Private                  |
| Date Became Current:           | 19620901                 |
| Date Ended Current:            | Not Reported             |
| Owner/Operator Address:        | 30 HUNTER LN             |
| Owner/Operator City,State,Zip: | CAMP HILL, PA 17011      |
| Owner/Operator Telephone:      | 717-730-8225             |
| Owner/Operator Telephone Ext:  | Not Reported             |
| Owner/Operator Fax:            | Not Reported             |
| Owner/Operator Email:          | Not Reported             |
| Owner/Operator Indicator:      | Operator                 |
| Owner/Operator Name:           | RITE AID CORP            |
| Legal Status:                  | Private                  |
| Date Became Current:           | 19620901                 |
| Date Ended Current:            | Not Reported             |

MAP FINDINGS

**RITE AID 5446, 1130 N LA BREA AVE, W HOLLYWOOD, CA 90038 (Continued)**

Owner/Operator Address: 30 HUNTER LN  
Owner/Operator City,State,Zip: CAMP HILL, PA 17011  
Owner/Operator Telephone: 717-730-8225  
Owner/Operator Telephone Ext: Not Reported  
Owner/Operator Fax: Not Reported  
Owner/Operator Email: Not Reported

**Historic Generators:**

Receive Date: 20100819  
Handler Name: RITE AID 5446  
Federal Waste Generator Description: Conditionally Exempt Small Quantity Generator  
State District Owner: Not Reported  
Large Quantity Handler of Universal Waste: No  
Recognized Trader Importer: No  
Recognized Trader Exporter: No  
Spent Lead Acid Battery Importer: No  
Spent Lead Acid Battery Exporter: No  
Current Record: No  
Non Storage Recycler Activity: Not Reported  
Electronic Manifest Broker: Not Reported

Receive Date: 20190429  
Handler Name: RITE AID 5446  
Federal Waste Generator Description: Small Quantity Generator  
State District Owner: Not Reported  
Large Quantity Handler of Universal Waste: No  
Recognized Trader Importer: No  
Recognized Trader Exporter: No  
Spent Lead Acid Battery Importer: No  
Spent Lead Acid Battery Exporter: No  
Current Record: Yes  
Non Storage Recycler Activity: No  
Electronic Manifest Broker: No

**List of NAICS Codes and Descriptions:**

NAICS Code: 44611  
NAICS Description: PHARMACIES AND DRUG STORES

**Facility Has Received Notices of Violations:**

Violations: No Violations Found

**Evaluation Action Summary:**

Evaluations: No Evaluations Found

**CERS HAZ WASTE: Local Lists of Hazardous waste / Contaminated Sites**

Name: RITE AID #5446

## MAP FINDINGS

### RITE AID 5446, 1130 N LA BREA AVE, W HOLLYWOOD, CA 90038 (Continued)

Address: 1130 N LA BREA AVE  
 City,State,Zip: WEST HOLLYWOOD, CA 90038  
 Site ID: 61795  
 CERS ID: 10302757  
 CERS Description: Hazardous Waste Generator

#### Evaluation:

Eval General Type: Compliance Evaluation Inspection  
 Eval Date: 07-15-2019  
 Violations Found: No  
 Eval Type: Routine done by local agency  
 Eval Notes: James Black, Manager  
 Eval Division: Los Angeles County Fire Department  
 Eval Program: HW  
 Eval Source: CERS,

Eval General Type: Compliance Evaluation Inspection  
 Eval Date: 02-29-2016  
 Violations Found: No  
 Eval Type: Routine done by local agency  
 Eval Notes: JAMES BLACK rbarbosa@riteaid.com  
 Eval Division: Los Angeles County Fire Department  
 Eval Program: HW  
 Eval Source: CERS,

#### Coordinates:

Site ID: 61795  
 Facility Name: RITE AID #5446  
 Env Int Type Code: HWG  
 Program ID: 10302757  
 Coord Name: Not Reported  
 Ref Point Type Desc: Center of a facility or station.,  
 Latitude: 34.091550  
 Longitude: -118.343640

#### Affiliation:

Affiliation Type Desc: Legal Owner  
 Entity Name: Thrifty Payless, Inc  
 Entity Title: Not Reported  
 Affiliation Address: 30 HUNTER LANE  
 Affiliation City: CAMP HILL  
 Affiliation State: PA  
 Affiliation Country: United States  
 Affiliation Zip: 17011-2400  
 Affiliation Phone: (717) 761-2633,

Affiliation Type Desc: CUPA District  
 Entity Name: Los Angeles County Fire  
 Entity Title: Not Reported  
 Affiliation Address: 5825 Rickenbacker Road

# MAP FINDINGS

## RITE AID 5446, 1130 N LA BREA AVE, W HOLLYWOOD, CA 90038 (Continued)

Affiliation City: Commerce  
 Affiliation State: CA  
 Affiliation Country: Not Reported  
 Affiliation Zip: 90040-3027  
 Affiliation Phone: (323) 890-4000,

Affiliation Type Desc: Environmental Contact  
 Entity Name: Joseph A. Chest  
 Entity Title: Not Reported  
 Affiliation Address: 30 Hunter Lane  
 Affiliation City: Camp Hill  
 Affiliation State: PA  
 Affiliation Country: Not Reported  
 Affiliation Zip: 17011  
 Affiliation Phone: ,

Affiliation Type Desc: Parent Corporation  
 Entity Name: RITE AID CORPORATION  
 Entity Title: Not Reported  
 Affiliation Address: Not Reported  
 Affiliation City: Not Reported  
 Affiliation State: Not Reported  
 Affiliation Country: Not Reported  
 Affiliation Zip: Not Reported  
 Affiliation Phone: ,

Affiliation Type Desc: Property Owner  
 Entity Name: RA2 Los Angeles-Brea, LLC; La Monica LLC, & Sancam Inc.  
 Entity Title: Not Reported  
 Affiliation Address: 9171 Wilshire Blvd  
 Affiliation City: Beverly Hills  
 Affiliation State: CA  
 Affiliation Country: United States  
 Affiliation Zip: 90210  
 Affiliation Phone: (310) 247-0900,

Affiliation Type Desc: Document Preparer  
 Entity Name: Jordan Anderson  
 Entity Title: Not Reported  
 Affiliation Address: Not Reported  
 Affiliation City: Not Reported  
 Affiliation State: Not Reported  
 Affiliation Country: Not Reported  
 Affiliation Zip: Not Reported  
 Affiliation Phone: ,

Affiliation Type Desc: Facility Mailing Address  
 Entity Name: Mailing Address  
 Entity Title: Not Reported  
 Affiliation Address: 30 HUNTER LANE, attn EHS  
 Affiliation City: CAMP HILL  
 Affiliation State: PA



# MAP FINDINGS

## RITE AID 5446, 1130 N LA BREA AVE, W HOLLYWOOD, CA 90038 (Continued)

|                        |                       |
|------------------------|-----------------------|
| Affiliation Country:   | Not Reported          |
| Affiliation Zip:       | 17011-2400            |
| Affiliation Phone:     | ,                     |
| Affiliation Type Desc: | Identification Signer |
| Entity Name:           | Joseph A. Chest       |
| Entity Title:          | Manager, EHS          |
| Affiliation Address:   | Not Reported          |
| Affiliation City:      | Not Reported          |
| Affiliation State:     | Not Reported          |
| Affiliation Country:   | Not Reported          |
| Affiliation Zip:       | Not Reported          |
| Affiliation Phone:     | ,                     |
| Affiliation Type Desc: | Operator              |
| Entity Name:           | Rite Aid #5446        |
| Entity Title:          | Not Reported          |
| Affiliation Address:   | Not Reported          |
| Affiliation City:      | Not Reported          |
| Affiliation State:     | Not Reported          |
| Affiliation Country:   | Not Reported          |
| Affiliation Zip:       | Not Reported          |
| Affiliation Phone:     | (323) 463-8539,       |

## HAZNET: Other Ascertainable Records

|                  |  |
|------------------|--|
| Name:            | RITE AID #5446   |
| Address:         | 1130 N LA BREA AVE   |
| Address 2:       | Not Reported   |
| City,State,Zip:  | WEST HOLLYWOOD, CA 17011   |
| Contact:         | JOSEPH A. CHEST  |
| Telephone:       | 7179758643   |
| Mailing Name:    | Not Reported   |
| Mailing Address: | 30 HUNTER LN   |
| Year:            | 2019   |
| Gepaid:          | CAR000210351   |
| TSD EPA ID:      | NVT330010000   |
| CA Waste Code:   | 122 - Alkaline solution without metals pH >= 12.5  |
| Disposal Method: | H039 - Other Recovery Of Reclamation For Reuse Including Acid Regeneration, Organics Recovery Ect  |
| Tons:            | 0.00300  |
| Year:            | 2019   |
| Gepaid:          | CAR000210351   |
| TSD EPA ID:      | NVT330010000   |
| CA Waste Code:   | 232 - Pesticides and other waste associated with pesticide production                              |
| Disposal Method: | H141 - Storage, Bulking, And/OR Transfer Off Site--No Treatment/Reovery (H010-H129) Or (H131-H135) |
| Tons:            | 0.00100  |
| Year:            | 2019   |
| Gepaid:          | CAR000210351   |
| TSD EPA ID:      | NVT330010000   |

# MAP FINDINGS

## RITE AID 5446, 1130 N LA BREA AVE, W HOLLYWOOD, CA 90038 (Continued)

|                  |  |
|------------------|--|
| CA Waste Code:   | 331 - Off-specification, aged or surplus organics  |
| Disposal Method: | H132 - Landfill Or Surface Impoundment That Will Be Closed As Landfill( To Include On-Site Treatment And/Or Stabilization) |
| Tons:            | 0.04600  |
| Year:            | 2019   |
| Gepaid:          | CAR000210351   |
| TSD EPA ID:      | NVT330010000   |
| CA Waste Code:   | 141 - Off-specification, aged or surplus inorganics  |
| Disposal Method: | H132 - Landfill Or Surface Impoundment That Will Be Closed As Landfill( To Include On-Site Treatment And/Or Stabilization) |
| Tons:            | 0.00300  |
| Year:            | 2019   |
| Gepaid:          | CAR000210351   |
| TSD EPA ID:      | NVT330010000   |
| CA Waste Code:   | 311 - Pharmaceutical waste   |
| Disposal Method: | H141 - Storage, Bulking, And/Or Transfer Off Site--No Treatment/Reovery (H010-H129) Or (H131-H135)                         |
| Tons:            | 0.00350  |
| Year:            | 2019   |
| Gepaid:          | CAR000210351   |
| TSD EPA ID:      | NVT330010000   |
| CA Waste Code:   | 352 - Other organic solids   |
| Disposal Method: | H141 - Storage, Bulking, And/Or Transfer Off Site--No Treatment/Reovery (H010-H129) Or (H131-H135)                         |
| Tons:            | 0.00100  |
| Year:            | 2019   |
| Gepaid:          | CAR000210351   |
| TSD EPA ID:      | NVT330010000   |
| CA Waste Code:   | 141 - Off-specification, aged or surplus inorganics  |
| Disposal Method: | H039 - Other Recovery Of Reclamation For Reuse Including Acid Regeneration, Organics Recovery Ect                          |
| Tons:            | 0.00200  |
| Year:            | 2019   |
| Gepaid:          | CAR000210351   |
| TSD EPA ID:      | NVT330010000   |
| CA Waste Code:   | 331 - Off-specification, aged or surplus organics  |
| Disposal Method: | H039 - Other Recovery Of Reclamation For Reuse Including Acid Regeneration, Organics Recovery Ect                          |
| Tons:            | 0.09950  |
| Year:            | 2019   |
| Gepaid:          | CAR000210351   |
| TSD EPA ID:      | NVT330010000   |
| CA Waste Code:   | 214 - Unspecified solvent mixture  |
| Disposal Method: | H141 - Storage, Bulking, And/Or Transfer Off Site--No Treatment/Reovery (H010-H129) Or (H131-H135)                         |
| Tons:            | 0.00900  |
| Year:            | 2019   |
| Gepaid:          | CAR000210351   |
| TSD EPA ID:      | NVT330010000   |
| CA Waste Code:   | 352 - Other organic solids   |
| Disposal Method: | H132 - Landfill Or Surface Impoundment That Will Be Closed As Landfill( To Include On-Site Treatment And/Or Stabilization) |

# MAP FINDINGS

## RITE AID 5446, 1130 N LA BREA AVE, W HOLLYWOOD, CA 90038 (Continued)

Tons: 0.00400

The Click here to access 53 additional CA HAZNET: record(s) in the EDR Site Report. database contains  
<http://www.edrnet.com/srf2/FinalSiteReport.aspx?ID=252o5h1Vor8lhTAYVh1Nrx3Zlf4.Tv62Yw26hm2KNi2A5V1qot72hv1TVo3TrU1llc9HTh3uYU3KhK2o5Q2VoD1Rhu7XV59MrA6IlV2MTJ2sYy7Gh2AZN50RxF3kZDtlfB2q5.2Nos18hy2wVJ1VrK2rlg57T94hYA9xhz8ANZ6Cxc1wZ929fb1>  
 additional records for this site. Please contact your EDR Account Executive for more information.

### Additional Info:

|                         |  |
|-------------------------|--|
| Year:                   | 2012   |
| Gen EPA ID:             | CAR000210351   |
| Shipment Date:          | 20120927   |
| Creation Date:          | Not Reported   |
| Receipt Date:           | Not Reported   |
| Manifest ID:            | 005438639FLE   |
| Trans EPA ID:           | MNS000110924   |
| Trans Name:             | STERICYCLE SPECIALTY WASTE SOLUTIONS INC   |
| Trans 2 EPA ID:         | OKD981588791   |
| Trans 2 Name:           | TRIAD TRANSPORT INC  |
| TSDF EPA ID:            | INR000110197   |
| Trans Name:             | STERICYCLE INC   |
| TSDF Alt EPA ID:        | Not Reported   |
| TSDF Alt Name:          | Not Reported   |
| Waste Code Description: | 122 - Alkaline solution without metals (pH > 12.5  |
| RCRA Code:              | D002   |
| Meth Code:              | H141 - Storage, Bulking, And/Or Transfer Off Site--No Treatment/Reovery (H010-H129) Or (H131-H135) |
| Quantity Tons:          | 0.002  |
| Waste Quantity:         | 4  |
| Quantity Unit:          | P  |
| Additional Code 1:      | Not Reported   |
| Additional Code 2:      | Not Reported   |
| Additional Code 3:      | Not Reported   |
| Additional Code 4:      | Not Reported   |
| Additional Code 5:      | Not Reported   |
| Shipment Date:          | 20120927   |
| Creation Date:          | 4/3/2013 22:15:07  |
| Receipt Date:           | 20121015   |
| Manifest ID:            | 005438639FLE   |
| Trans EPA ID:           | MNS000110924   |
| Trans Name:             | STERICYCLE SPECIALTY WASTE SOLUTIONS INC   |
| Trans 2 EPA ID:         | OKD981588791   |
| Trans 2 Name:           | TRIAD TRANSPORT INC  |
| TSDF EPA ID:            | INR000110197   |
| Trans Name:             | STERICYCLE INC   |
| TSDF Alt EPA ID:        | Not Reported   |
| TSDF Alt Name:          | Not Reported   |
| Waste Code Description: | 214 - Unspecified solvent mixture  |
| RCRA Code:              | D001   |
| Meth Code:              | H141 - Storage, Bulking, And/Or Transfer Off Site--No Treatment/Reovery (H010-H129) Or (H131-H135) |
| Quantity Tons:          | 0.0025   |
| Waste Quantity:         | 5  |

|              |
|--------------|
| MAP FINDINGS |
|--------------|

**RITE AID 5446, 1130 N LA BREA AVE, W HOLLYWOOD, CA 90038 (Continued)**

|                         |   |
|-------------------------|---|
| Quantity Unit:          | P   |
| Additional Code 1:      | Not Reported  |
| Additional Code 2:      | Not Reported  |
| Additional Code 3:      | Not Reported  |
| Additional Code 4:      | Not Reported  |
| Additional Code 5:      | Not Reported  |
| Shipment Date:          | 20120927  |
| Creation Date:          | 4/3/2013 22:15:07   |
| Receipt Date:           | 20121015  |
| Manifest ID:            | 005438639FLE  |
| Trans EPA ID:           | MNS000110924  |
| Trans Name:             | STERICYCLE SPECIALTY WASTE SOLUTIONS INC  |
| Trans 2 EPA ID:         | OKD981588791  |
| Trans 2 Name:           | TRIAD TRANSPORT INC   |
| TSDF EPA ID:            | INR000110197  |
| Trans Name:             | STERICYCLE INC  |
| TSDF Alt EPA ID:        | Not Reported  |
| TSDF Alt Name:          | Not Reported  |
| Waste Code Description: | 214 - Unspecified solvent mixture   |
| RCRA Code:              | D001  |
| Meth Code:              | H141 - Storage, Bulking, And/Or Transfer Off Site--No Treatment/Reovery (H010-H129) Or (H131-H135)  |
| Quantity Tons:          | 0.0005  |
| Waste Quantity:         | 1   |
| Quantity Unit:          | P   |
| Additional Code 1:      | Not Reported  |
| Additional Code 2:      | Not Reported  |
| Additional Code 3:      | Not Reported  |
| Additional Code 4:      | Not Reported  |
| Additional Code 5:      | Not Reported  |
| Shipment Date:          | 20120927  |
| Creation Date:          | 4/3/2013 22:15:07   |
| Receipt Date:           | 20121015  |
| Manifest ID:            | 005438639FLE  |
| Trans EPA ID:           | MNS000110924  |
| Trans Name:             | STERICYCLE SPECIALTY WASTE SOLUTIONS INC  |
| Trans 2 EPA ID:         | OKD981588791  |
| Trans 2 Name:           | TRIAD TRANSPORT INC   |
| TSDF EPA ID:            | INR000110197  |
| Trans Name:             | STERICYCLE INC  |
| TSDF Alt EPA ID:        | Not Reported  |
| TSDF Alt Name:          | Not Reported  |
| Waste Code Description: | 131 - Aqueous solution (2 < pH < 12.5) containing reactive anions (azide, bromate, chlorate, cyanide, fluoride, hypochlorite, nitrite, perchlorate, and sulfide anions) |
| RCRA Code:              | D001  |
| Meth Code:              | H141 - Storage, Bulking, And/Or Transfer Off Site--No Treatment/Reovery (H010-H129) Or (H131-H135)  |
| Quantity Tons:          | 0.0005  |
| Waste Quantity:         | 1   |
| Quantity Unit:          | P   |
| Additional Code 1:      | Not Reported  |

|              |
|--------------|
| MAP FINDINGS |
|--------------|

**RITE AID 5446, 1130 N LA BREA AVE, W HOLLYWOOD, CA 90038 (Continued)**

|                         |  |
|-------------------------|--|
| Additional Code 2:      | Not Reported   |
| Additional Code 3:      | Not Reported   |
| Additional Code 4:      | Not Reported   |
| Additional Code 5:      | Not Reported   |
| Shipment Date:          | 20120927   |
| Creation Date:          | 4/3/2013 22:15:07  |
| Receipt Date:           | 20121015   |
| Manifest ID:            | 005438639FLE   |
| Trans EPA ID:           | MNS000110924   |
| Trans Name:             | STERICYCLE SPECIALTY WASTE SOLUTIONS INC   |
| Trans 2 EPA ID:         | OKD981588791   |
| Trans 2 Name:           | TRIAD TRANSPORT INC  |
| TSDF EPA ID:            | INR000110197   |
| Trans Name:             | STERICYCLE INC   |
| TSDF Alt EPA ID:        | Not Reported   |
| TSDF Alt Name:          | Not Reported   |
| Waste Code Description: | 311 - Pharmaceutical waste   |
| RCRA Code:              | P075   |
| Meth Code:              | H141 - Storage, Bulking, And/Or Transfer Off Site--No Treatment/Reovery (H010-H129) Or (H131-H135) |
| Quantity Tons:          | 0.0005   |
| Waste Quantity:         | 1  |
| Quantity Unit:          | P  |
| Additional Code 1:      | P001   |
| Additional Code 2:      | Not Reported   |
| Additional Code 3:      | Not Reported   |
| Additional Code 4:      | Not Reported   |
| Additional Code 5:      | Not Reported   |
| Shipment Date:          | 20120927   |
| Creation Date:          | Not Reported   |
| Receipt Date:           | Not Reported   |
| Manifest ID:            | 005438639FLE   |
| Trans EPA ID:           | MNS000110924   |
| Trans Name:             | STERICYCLE SPECIALTY WASTE SOLUTIONS INC   |
| Trans 2 EPA ID:         | OKD981588791   |
| Trans 2 Name:           | TRIAD TRANSPORT INC  |
| TSDF EPA ID:            | INR000110197   |
| Trans Name:             | STERICYCLE INC   |
| TSDF Alt EPA ID:        | Not Reported   |
| TSDF Alt Name:          | Not Reported   |
| Waste Code Description: | 311 - Pharmaceutical waste   |
| RCRA Code:              | D001   |
| Meth Code:              | H141 - Storage, Bulking, And/Or Transfer Off Site--No Treatment/Reovery (H010-H129) Or (H131-H135) |
| Quantity Tons:          | 0.0025   |
| Waste Quantity:         | 5  |
| Quantity Unit:          | P  |
| Additional Code 1:      | Not Reported   |
| Additional Code 2:      | Not Reported   |
| Additional Code 3:      | Not Reported   |
| Additional Code 4:      | Not Reported   |

|              |
|--------------|
| MAP FINDINGS |
|--------------|

**RITE AID 5446, 1130 N LA BREA AVE, W HOLLYWOOD, CA 90038 (Continued)**

|                         |  |
|-------------------------|--|
| Additional Code 5:      | Not Reported                             |
| Shipment Date:          | 20120927                                 |
| Creation Date:          | Not Reported                             |
| Receipt Date:           | Not Reported                             |
| Manifest ID:            | 005438639FLE                             |
| Trans EPA ID:           | MNS000110924                             |
| Trans Name:             | STERICYCLE SPECIALTY WASTE SOLUTIONS INC |
| Trans 2 EPA ID:         | OKD981588791                             |
| Trans 2 Name:           | TRIAD TRANSPORT INC                      |
| TSDF EPA ID:            | INR000110197                             |
| Trans Name:             | STERICYCLE INC                           |
| TSDF Alt EPA ID:        | Not Reported                             |
| TSDF Alt Name:          | Not Reported                             |
| Waste Code Description: | 561 - Not reported                       |
| RCRA Code:              | Not Reported                             |
| Meth Code:              | - Not reported                           |
| Quantity Tons:          | 0.004                                    |
| Waste Quantity:         | 8  |
| Quantity Unit:          | P  |
| Additional Code 1:      | Not Reported                             |
| Additional Code 2:      | Not Reported                             |
| Additional Code 3:      | Not Reported                             |
| Additional Code 4:      | Not Reported                             |
| Additional Code 5:      | Not Reported                             |
| Shipment Date:          | 20120711                                 |
| Creation Date:          | Not Reported                             |
| Receipt Date:           | Not Reported                             |
| Manifest ID:            | 005479046FLE                             |
| Trans EPA ID:           | MNS000110924                             |
| Trans Name:             | STERICYCLE SPECIALTY WASTE SOLUTIONS INC |
| Trans 2 EPA ID:         | OKD981588791                             |
| Trans 2 Name:           | TRIAD TRANSPORT INC                      |
| TSDF EPA ID:            | INR000110197                             |
| Trans Name:             | STERICYCLE INC                           |
| TSDF Alt EPA ID:        | Not Reported                             |
| TSDF Alt Name:          | Not Reported                             |
| Waste Code Description: | - Not reported                           |
| RCRA Code:              | Not Reported                             |
| Meth Code:              | - Not reported                           |
| Quantity Tons:          | 0.001                                    |
| Waste Quantity:         | 2  |
| Quantity Unit:          | P  |
| Additional Code 1:      | Not Reported                             |
| Additional Code 2:      | Not Reported                             |
| Additional Code 3:      | Not Reported                             |
| Additional Code 4:      | Not Reported                             |
| Additional Code 5:      | Not Reported                             |
| Shipment Date:          | 20120711                                 |

|              |
|--------------|
| MAP FINDINGS |
|--------------|

**RITE AID 5446, 1130 N LA BREA AVE, W HOLLYWOOD, CA 90038 (Continued)**

|                         |  |
|-------------------------|--|
| Creation Date:          | Not Reported                             |
| Receipt Date:           | Not Reported                             |
| Manifest ID:            | 005479046FLE                             |
| Trans EPA ID:           | MNS000110924                             |
| Trans Name:             | STERICYCLE SPECIALTY WASTE SOLUTIONS INC |
| Trans 2 EPA ID:         | OKD981588791                             |
| Trans 2 Name:           | TRIAD TRANSPORT INC                      |
| TSDf EPA ID:            | INR000110197                             |
| Trans Name:             | STERICYCLE INC                           |
| TSDf Alt EPA ID:        | Not Reported                             |
| TSDf Alt Name:          | Not Reported                             |
| Waste Code Description: | - Not reported                           |
| RCRA Code:              | Not Reported                             |
| Meth Code:              | - Not reported                           |
| Quantity Tons:          | 0.0055                                   |
| Waste Quantity:         | 11                                       |
| Quantity Unit:          | P  |
| Additional Code 1:      | Not Reported                             |
| Additional Code 2:      | Not Reported                             |
| Additional Code 3:      | Not Reported                             |
| Additional Code 4:      | Not Reported                             |
| Additional Code 5:      | Not Reported                             |
| Shipment Date:          | 20120711                                 |
| Creation Date:          | Not Reported                             |
| Receipt Date:           | Not Reported                             |
| Manifest ID:            | 005479046FLE                             |
| Trans EPA ID:           | MNS000110924                             |
| Trans Name:             | STERICYCLE SPECIALTY WASTE SOLUTIONS INC |
| Trans 2 EPA ID:         | OKD981588791                             |
| Trans 2 Name:           | TRIAD TRANSPORT INC                      |
| TSDf EPA ID:            | INR000110197                             |
| Trans Name:             | STERICYCLE INC                           |
| TSDf Alt EPA ID:        | Not Reported                             |
| TSDf Alt Name:          | Not Reported                             |
| Waste Code Description: | 311 - Pharmaceutical waste               |
| RCRA Code:              | Not Reported                             |
| Meth Code:              | - Not reported                           |
| Quantity Tons:          | 0.0005                                   |
| Waste Quantity:         | 1  |
| Quantity Unit:          | P  |
| Additional Code 1:      | Not Reported                             |
| Additional Code 2:      | Not Reported                             |
| Additional Code 3:      | Not Reported                             |
| Additional Code 4:      | Not Reported                             |
| Additional Code 5:      | Not Reported                             |

**Additional Info:**

|             |              |
|-------------|--------------|
| Year:       | 2016         |
| Gen EPA ID: | CAR000210351 |

|              |
|--------------|
| MAP FINDINGS |
|--------------|

**RITE AID 5446, 1130 N LA BREA AVE, W HOLLYWOOD, CA 90038 (Continued)**

|                         |   |
|-------------------------|---|
| Shipment Date:          | 20151218  |
| Creation Date:          | 3/25/2016 22:15:42  |
| Receipt Date:           | 20151223  |
| Manifest ID:            | 008617256FLE  |
| Trans EPA ID:           | MNS000110924  |
| Trans Name:             | STERICYCLE SPECIALTY WASTE SOLUTIONS INC  |
| Trans 2 EPA ID:         | CAD983649880  |
| Trans 2 Name:           | PSC ENVIRONMENTAL SERVICES LP   |
| TSDF EPA ID:            | CAD008364432  |
| Trans Name:             | RHO CHEM LLC  |
| TSDF Alt EPA ID:        | Not Reported  |
| TSDF Alt Name:          | Not Reported  |
| Waste Code Description: | 214 - Unspecified solvent mixture   |
| RCRA Code:              | D001  |
| Meth Code:              | H141 - Storage, Bulking, And/Or Transfer Off Site--No Treatment/Recovery (H010-H129) Or (H131-H135) |
| Quantity Tons:          | 0.0075  |
| Waste Quantity:         | 15  |
| Quantity Unit:          | P   |
| Additional Code 1:      | Not Reported  |
| Additional Code 2:      | Not Reported  |
| Additional Code 3:      | Not Reported  |
| Additional Code 4:      | Not Reported  |
| Additional Code 5:      | Not Reported  |

|                         |   |
|-------------------------|---|
| Shipment Date:          | 20151218  |
| Creation Date:          | 3/25/2016 22:15:42  |
| Receipt Date:           | 20151223  |
| Manifest ID:            | 008617256FLE  |
| Trans EPA ID:           | MNS000110924  |
| Trans Name:             | STERICYCLE SPECIALTY WASTE SOLUTIONS INC  |
| Trans 2 EPA ID:         | CAD983649880  |
| Trans 2 Name:           | PSC ENVIRONMENTAL SERVICES LP   |
| TSDF EPA ID:            | CAD008364432  |
| Trans Name:             | RHO CHEM LLC  |
| TSDF Alt EPA ID:        | Not Reported  |
| TSDF Alt Name:          | Not Reported  |
| Waste Code Description: | 214 - Unspecified solvent mixture   |
| RCRA Code:              | D001  |
| Meth Code:              | H141 - Storage, Bulking, And/Or Transfer Off Site--No Treatment/Recovery (H010-H129) Or (H131-H135) |
| Quantity Tons:          | 0.0015  |
| Waste Quantity:         | 3   |
| Quantity Unit:          | P   |
| Additional Code 1:      | Not Reported  |
| Additional Code 2:      | Not Reported  |
| Additional Code 3:      | Not Reported  |
| Additional Code 4:      | Not Reported  |
| Additional Code 5:      | Not Reported  |

|                |                    |
|----------------|--------------------|
| Shipment Date: | 20151218           |
| Creation Date: | 3/25/2016 22:15:42 |



|              |
|--------------|
| MAP FINDINGS |
|--------------|

**RITE AID 5446, 1130 N LA BREA AVE, W HOLLYWOOD, CA 90038 (Continued)**

|                         |   |
|-------------------------|---|
| Receipt Date:           | 20151223  |
| Manifest ID:            | 008617256FLE  |
| Trans EPA ID:           | MNS000110924  |
| Trans Name:             | STERICYCLE SPECIALTY WASTE SOLUTIONS INC  |
| Trans 2 EPA ID:         | CAD983649880  |
| Trans 2 Name:           | PSC ENVIRONMENTAL SERVICES LP   |
| TSDF EPA ID:            | CAD008364432  |
| Trans Name:             | RHO CHEM LLC  |
| TSDF Alt EPA ID:        | Not Reported  |
| TSDF Alt Name:          | Not Reported  |
| Waste Code Description: | 311 - Pharmaceutical waste  |
| RCRA Code:              | P001  |
| Meth Code:              | H141 - Storage, Bulking, And/Or Transfer Off Site--No Treatment/Recovery (H010-H129) Or (H131-H135) |
| Quantity Tons:          | 0.0005  |
| Waste Quantity:         | 1   |
| Quantity Unit:          | P   |
| Additional Code 1:      | Not Reported  |
| Additional Code 2:      | Not Reported  |
| Additional Code 3:      | Not Reported  |
| Additional Code 4:      | Not Reported  |
| Additional Code 5:      | Not Reported  |
| Shipment Date:          | 20151218  |
| Creation Date:          | Not Reported  |
| Receipt Date:           | Not Reported  |
| Manifest ID:            | 008617256FLE  |
| Trans EPA ID:           | MNS000110924  |
| Trans Name:             | STERICYCLE SPECIALTY WASTE SOLUTIONS INC  |
| Trans 2 EPA ID:         | CAD983649880  |
| Trans 2 Name:           | PSC ENVIRONMENTAL SERVICES LP   |
| TSDF EPA ID:            | CAD008364432  |
| Trans Name:             | RHO CHEM LLC  |
| TSDF Alt EPA ID:        | Not Reported  |
| TSDF Alt Name:          | Not Reported  |
| Waste Code Description: | 561 - Not reported  |
| RCRA Code:              | Not Reported  |
| Meth Code:              | H141 - Storage, Bulking, And/Or Transfer Off Site--No Treatment/Recovery (H010-H129) Or (H131-H135) |
| Quantity Tons:          | 0.0425  |
| Waste Quantity:         | 85  |
| Quantity Unit:          | P   |
| Additional Code 1:      | Not Reported  |
| Additional Code 2:      | Not Reported  |
| Additional Code 3:      | Not Reported  |
| Additional Code 4:      | Not Reported  |
| Additional Code 5:      | Not Reported  |
| Shipment Date:          | 20151218  |
| Creation Date:          | Not Reported  |
| Receipt Date:           | Not Reported  |
| Manifest ID:            | 008617256FLE  |
| Trans EPA ID:           | MNS000110924  |

|              |
|--------------|
| MAP FINDINGS |
|--------------|

**RITE AID 5446, 1130 N LA BREA AVE, W HOLLYWOOD, CA 90038 (Continued)**

|                         |   |
|-------------------------|---|
| Trans Name:             | STERICYCLE SPECIALTY WASTE SOLUTIONS INC  |
| Trans 2 EPA ID:         | CAD983649880  |
| Trans 2 Name:           | PSC ENVIRONMENTAL SERVICES LP   |
| TSDF EPA ID:            | CAD008364432  |
| Trans Name:             | RHO CHEM LLC  |
| TSDF Alt EPA ID:        | Not Reported  |
| TSDF Alt Name:          | Not Reported  |
| Waste Code Description: | 331 - Off-specification, aged, or surplus organics  |
| RCRA Code:              | D010  |
| Meth Code:              | H141 - Storage, Bulking, And/Or Transfer Off Site--No Treatment/Recovery (H010-H129) Or (H131-H135) |
| Quantity Tons:          | 0.0405  |
| Waste Quantity:         | 81  |
| Quantity Unit:          | P   |
| Additional Code 1:      | D007  |
| Additional Code 2:      | Not Reported  |
| Additional Code 3:      | Not Reported  |
| Additional Code 4:      | Not Reported  |
| Additional Code 5:      | Not Reported  |
| Shipment Date:          | 20151218  |
| Creation Date:          | 3/25/2016 22:15:42  |
| Receipt Date:           | 20151223  |
| Manifest ID:            | 008617256FLE  |
| Trans EPA ID:           | MNS000110924  |
| Trans Name:             | STERICYCLE SPECIALTY WASTE SOLUTIONS INC  |
| Trans 2 EPA ID:         | CAD983649880  |
| Trans 2 Name:           | PSC ENVIRONMENTAL SERVICES LP   |
| TSDF EPA ID:            | CAD008364432  |
| Trans Name:             | RHO CHEM LLC  |
| TSDF Alt EPA ID:        | Not Reported  |
| TSDF Alt Name:          | Not Reported  |
| Waste Code Description: | 311 - Pharmaceutical waste  |
| RCRA Code:              | D011  |
| Meth Code:              | H141 - Storage, Bulking, And/Or Transfer Off Site--No Treatment/Recovery (H010-H129) Or (H131-H135) |
| Quantity Tons:          | 0.0005  |
| Waste Quantity:         | 1   |
| Quantity Unit:          | P   |
| Additional Code 1:      | D010  |
| Additional Code 2:      | D007  |
| Additional Code 3:      | Not Reported  |
| Additional Code 4:      | Not Reported  |
| Additional Code 5:      | Not Reported  |
| Shipment Date:          | 20150930  |
| Creation Date:          | Not Reported  |
| Receipt Date:           | Not Reported  |
| Manifest ID:            | 007428675FLE  |
| Trans EPA ID:           | MNS000110924  |
| Trans Name:             | STERICYCLE SPECIALTY WASTE SOLUTIONS INC  |
| Trans 2 EPA ID:         | CAD983649880  |
| Trans 2 Name:           | PSC ENVIRONMENTAL SERVICES LP   |

MAP FINDINGS

**RITE AID 5446, 1130 N LA BREA AVE, W HOLLYWOOD, CA 90038 (Continued)**

|                         |   |
|-------------------------|---|
| TSDF EPA ID:            | CAD008364432  |
| Trans Name:             | RHO CHEM LLC  |
| TSDF Alt EPA ID:        | Not Reported  |
| TSDF Alt Name:          | Not Reported  |
| Waste Code Description: | 311 - Pharmaceutical waste  |
| RCRA Code:              | D001  |
| Meth Code:              | H141 - Storage, Bulking, And/Or Transfer Off Site--No Treatment/Recovery (H010-H129) Or (H131-H135) |
| Quantity Tons:          | 0.0005  |
| Waste Quantity:         | 1   |
| Quantity Unit:          | P   |
| Additional Code 1:      | Not Reported  |
| Additional Code 2:      | Not Reported  |
| Additional Code 3:      | Not Reported  |
| Additional Code 4:      | Not Reported  |
| Additional Code 5:      | Not Reported  |
| Shipment Date:          | 20150930  |
| Creation Date:          | 12/16/2015 22:15:07   |
| Receipt Date:           | 20151008  |
| Manifest ID:            | 007428675FLE  |
| Trans EPA ID:           | MNS000110924  |
| Trans Name:             | STERICYCLE SPECIALTY WASTE SOLUTIONS INC  |
| Trans 2 EPA ID:         | CAD983649880  |
| Trans 2 Name:           | PSC ENVIRONMENTAL SERVICES LP   |
| TSDF EPA ID:            | CAD008364432  |
| Trans Name:             | RHO CHEM LLC  |
| TSDF Alt EPA ID:        | Not Reported  |
| TSDF Alt Name:          | Not Reported  |
| Waste Code Description: | 122 - Alkaline solution without metals (pH > 12.5)  |
| RCRA Code:              | D002  |
| Meth Code:              | H141 - Storage, Bulking, And/Or Transfer Off Site--No Treatment/Recovery (H010-H129) Or (H131-H135) |
| Quantity Tons:          | 0.0025  |
| Waste Quantity:         | 5   |
| Quantity Unit:          | P   |
| Additional Code 1:      | Not Reported  |
| Additional Code 2:      | Not Reported  |
| Additional Code 3:      | Not Reported  |
| Additional Code 4:      | Not Reported  |
| Additional Code 5:      | Not Reported  |
| Shipment Date:          | 20150930  |
| Creation Date:          | 12/16/2015 22:15:07   |
| Receipt Date:           | 20151008  |
| Manifest ID:            | 007428675FLE  |
| Trans EPA ID:           | MNS000110924  |
| Trans Name:             | STERICYCLE SPECIALTY WASTE SOLUTIONS INC  |
| Trans 2 EPA ID:         | CAD983649880  |
| Trans 2 Name:           | PSC ENVIRONMENTAL SERVICES LP   |
| TSDF EPA ID:            | CAD008364432  |
| Trans Name:             | RHO CHEM LLC  |
| TSDF Alt EPA ID:        | Not Reported  |

|              |
|--------------|
| MAP FINDINGS |
|--------------|

**RITE AID 5446, 1130 N LA BREA AVE, W HOLLYWOOD, CA 90038 (Continued)**

|                         |   |
|-------------------------|---|
| TSDF Alt Name:          | Not Reported  |
| Waste Code Description: | 131 - Aqueous solution (2 < pH < 12.5) containing reactive anions (azide, bromate, chlorate, cyanide, fluoride, hypochlorite, nitrite, perchlorate, and sulfide anions) |
| RCRA Code:              | D001  |
| Meth Code:              | H141 - Storage, Bulking, And/Or Transfer Off Site--No Treatment/Reovery (H010-H129) Or (H131-H135)  |
| Quantity Tons:          | 0.002   |
| Waste Quantity:         | 4   |
| Quantity Unit:          | P   |
| Additional Code 1:      | Not Reported  |
| Additional Code 2:      | Not Reported  |
| Additional Code 3:      | Not Reported  |
| Additional Code 4:      | Not Reported  |
| Additional Code 5:      | Not Reported  |
| Shipment Date:          | 20150930  |
| Creation Date:          | 12/16/2015 22:15:07   |
| Receipt Date:           | 20151008  |
| Manifest ID:            | 007428675FLE  |
| Trans EPA ID:           | MNS000110924  |
| Trans Name:             | STERICYCLE SPECIALTY WASTE SOLUTIONS INC  |
| Trans 2 EPA ID:         | CAD983649880  |
| Trans 2 Name:           | PSC ENVIRONMENTAL SERVICES LP   |
| TSDF EPA ID:            | CAD008364432  |
| Trans Name:             | RHO CHEM LLC  |
| TSDF Alt EPA ID:        | Not Reported  |
| TSDF Alt Name:          | Not Reported  |
| Waste Code Description: | 214 - Unspecified solvent mixture   |
| RCRA Code:              | D001  |
| Meth Code:              | H141 - Storage, Bulking, And/Or Transfer Off Site--No Treatment/Reovery (H010-H129) Or (H131-H135)  |
| Quantity Tons:          | 0.0035  |
| Waste Quantity:         | 7   |
| Quantity Unit:          | P   |
| Additional Code 1:      | Not Reported  |
| Additional Code 2:      | Not Reported  |
| Additional Code 3:      | Not Reported  |
| Additional Code 4:      | Not Reported  |
| Additional Code 5:      | Not Reported  |

**Additional Info:**

|                 |  |
|-----------------|--|
| Year:           | 2017                                     |
| Gen EPA ID:     | CAR000210351                             |
| Shipment Date:  | 20171026                                 |
| Creation Date:  | Not Reported                             |
| Receipt Date:   | Not Reported                             |
| Manifest ID:    | 010783649FLE                             |
| Trans EPA ID:   | MNS000110924                             |
| Trans Name:     | STERICYCLE SPECIALTY WASTE SOLUTIONS INC |
| Trans 2 EPA ID: | CAR000217554                             |
| Trans 2 Name:   | CRUZ CONTAINERS LOGISTICS INC            |
| TSDF EPA ID:    | CAD008364432                             |

# MAP FINDINGS

## RITE AID 5446, 1130 N LA BREA AVE, W HOLLYWOOD, CA 90038 (Continued)

|                         |   |
|-------------------------|---|
| Trans Name:             | RHO CHEM LLC  |
| TSDF Alt EPA ID:        | Not Reported  |
| TSDF Alt Name:          | Not Reported  |
| Waste Code Description: | 331 - Off-specification, aged, or surplus organics  |
| RCRA Code:              | D011  |
| Meth Code:              | H141 - Storage, Bulking, And/Or Transfer Off Site--No Treatment/Recovery (H010-H129) Or (H131-H135) |
| Quantity Tons:          | 0.0075  |
| Waste Quantity:         | 15  |
| Quantity Unit:          | P   |
| Additional Code 1:      | D010  |
| Additional Code 2:      | D007  |
| Additional Code 3:      | Not Reported  |
| Additional Code 4:      | Not Reported  |
| Additional Code 5:      | Not Reported  |
| Shipment Date:          | 20171026  |
| Creation Date:          | 8/23/2018 18:30:16  |
| Receipt Date:           | 20171031  |
| Manifest ID:            | 010783649FLE  |
| Trans EPA ID:           | MNS000110924  |
| Trans Name:             | STERICYCLE SPECIALTY WASTE SOLUTIONS INC  |
| Trans 2 EPA ID:         | CAR000217554  |
| Trans 2 Name:           | CRUZ CONTAINERS LOGISTICS INC   |
| TSDF EPA ID:            | CAD008364432  |
| Trans Name:             | RHO CHEM LLC  |
| TSDF Alt EPA ID:        | Not Reported  |
| TSDF Alt Name:          | Not Reported  |
| Waste Code Description: | 331 - Off-specification, aged, or surplus organics  |
| RCRA Code:              | D010  |
| Meth Code:              | H141 - Storage, Bulking, And/Or Transfer Off Site--No Treatment/Recovery (H010-H129) Or (H131-H135) |
| Quantity Tons:          | 0.006   |
| Waste Quantity:         | 12  |
| Quantity Unit:          | P   |
| Additional Code 1:      | D007  |
| Additional Code 2:      | Not Reported  |
| Additional Code 3:      | Not Reported  |
| Additional Code 4:      | Not Reported  |
| Additional Code 5:      | Not Reported  |
| Shipment Date:          | 20171026  |
| Creation Date:          | Not Reported  |
| Receipt Date:           | Not Reported  |
| Manifest ID:            | 010783649FLE  |
| Trans EPA ID:           | MNS000110924  |
| Trans Name:             | STERICYCLE SPECIALTY WASTE SOLUTIONS INC  |
| Trans 2 EPA ID:         | CAR000217554  |
| Trans 2 Name:           | CRUZ CONTAINERS LOGISTICS INC   |
| TSDF EPA ID:            | CAD008364432  |
| Trans Name:             | RHO CHEM LLC  |
| TSDF Alt EPA ID:        | Not Reported  |
| TSDF Alt Name:          | Not Reported  |

|              |
|--------------|
| MAP FINDINGS |
|--------------|

**RITE AID 5446, 1130 N LA BREA AVE, W HOLLYWOOD, CA 90038 (Continued)**

|                         |   |
|-------------------------|---|
| Waste Code Description: | 181 - Other inorganic solid waste Organics  |
| RCRA Code:              | D009  |
| Meth Code:              | H141 - Storage, Bulking, And/Or Transfer Off Site--No Treatment/Recovery (H010-H129) Or (H131-H135) |
| Quantity Tons:          | 0.0005  |
| Waste Quantity:         | 1   |
| Quantity Unit:          | P   |
| Additional Code 1:      | Not Reported  |
| Additional Code 2:      | Not Reported  |
| Additional Code 3:      | Not Reported  |
| Additional Code 4:      | Not Reported  |
| Additional Code 5:      | Not Reported  |
| Shipment Date:          | 20171026  |
| Creation Date:          | Not Reported  |
| Receipt Date:           | Not Reported  |
| Manifest ID:            | 010783649FLE  |
| Trans EPA ID:           | MNS000110924  |
| Trans Name:             | STERICYCLE SPECIALTY WASTE SOLUTIONS INC  |
| Trans 2 EPA ID:         | CAR000217554  |
| Trans 2 Name:           | CRUZ CONTAINERS LOGISTICS INC   |
| TSDF EPA ID:            | CAD008364432  |
| Trans Name:             | RHO CHEM LLC  |
| TSDF Alt EPA ID:        | Not Reported  |
| TSDF Alt Name:          | Not Reported  |
| Waste Code Description: | 311 - Pharmaceutical waste  |
| RCRA Code:              | P001  |
| Meth Code:              | H141 - Storage, Bulking, And/Or Transfer Off Site--No Treatment/Recovery (H010-H129) Or (H131-H135) |
| Quantity Tons:          | 0.0005  |
| Waste Quantity:         | 1   |
| Quantity Unit:          | P   |
| Additional Code 1:      | Not Reported  |
| Additional Code 2:      | Not Reported  |
| Additional Code 3:      | Not Reported  |
| Additional Code 4:      | Not Reported  |
| Additional Code 5:      | Not Reported  |
| Shipment Date:          | 20171026  |
| Creation Date:          | Not Reported  |
| Receipt Date:           | Not Reported  |
| Manifest ID:            | 010783649FLE  |
| Trans EPA ID:           | MNS000110924  |
| Trans Name:             | STERICYCLE SPECIALTY WASTE SOLUTIONS INC  |
| Trans 2 EPA ID:         | CAR000217554  |
| Trans 2 Name:           | CRUZ CONTAINERS LOGISTICS INC   |
| TSDF EPA ID:            | CAD008364432  |
| Trans Name:             | RHO CHEM LLC  |
| TSDF Alt EPA ID:        | Not Reported  |
| TSDF Alt Name:          | Not Reported  |
| Waste Code Description: | 311 - Pharmaceutical waste  |
| RCRA Code:              | P075  |
| Meth Code:              | H141 - Storage, Bulking, And/Or Transfer Off Site--No Treatment/Recovery (H010-H129) Or (H131-H135) |

|              |
|--------------|
| MAP FINDINGS |
|--------------|

**RITE AID 5446, 1130 N LA BREA AVE, W HOLLYWOOD, CA 90038 (Continued)**

|                         |   |
|-------------------------|---|
| Quantity Tons:          | 0.0005  |
| Waste Quantity:         | 1   |
| Quantity Unit:          | P   |
| Additional Code 1:      | Not Reported  |
| Additional Code 2:      | Not Reported  |
| Additional Code 3:      | Not Reported  |
| Additional Code 4:      | Not Reported  |
| Additional Code 5:      | Not Reported  |
| Shipment Date:          | 20171026  |
| Creation Date:          | Not Reported  |
| Receipt Date:           | Not Reported  |
| Manifest ID:            | 010783649FLE  |
| Trans EPA ID:           | MNS000110924  |
| Trans Name:             | STERICYCLE SPECIALTY WASTE SOLUTIONS INC  |
| Trans 2 EPA ID:         | CAR000217554  |
| Trans 2 Name:           | CRUZ CONTAINERS LOGISTICS INC   |
| TSDF EPA ID:            | CAD008364432  |
| Trans Name:             | RHO CHEM LLC  |
| TSDF Alt EPA ID:        | Not Reported  |
| TSDF Alt Name:          | Not Reported  |
| Waste Code Description: | 311 - Pharmaceutical waste  |
| RCRA Code:              | D010  |
| Meth Code:              | H141 - Storage, Bulking, And/Or Transfer Off Site--No Treatment/Recovery (H010-H129) Or (H131-H135) |
| Quantity Tons:          | 0.0005  |
| Waste Quantity:         | 1   |
| Quantity Unit:          | P   |
| Additional Code 1:      | D007  |
| Additional Code 2:      | Not Reported  |
| Additional Code 3:      | Not Reported  |
| Additional Code 4:      | Not Reported  |
| Additional Code 5:      | Not Reported  |
| Shipment Date:          | 20171026  |
| Creation Date:          | Not Reported  |
| Receipt Date:           | Not Reported  |
| Manifest ID:            | 010783649FLE  |
| Trans EPA ID:           | MNS000110924  |
| Trans Name:             | STERICYCLE SPECIALTY WASTE SOLUTIONS INC  |
| Trans 2 EPA ID:         | CAR000217554  |
| Trans 2 Name:           | CRUZ CONTAINERS LOGISTICS INC   |
| TSDF EPA ID:            | CAD008364432  |
| Trans Name:             | RHO CHEM LLC  |
| TSDF Alt EPA ID:        | Not Reported  |
| TSDF Alt Name:          | Not Reported  |
| Waste Code Description: | 331 - Off-specification, aged, or surplus organics  |
| RCRA Code:              | Not Reported  |
| Meth Code:              | H141 - Storage, Bulking, And/Or Transfer Off Site--No Treatment/Recovery (H010-H129) Or (H131-H135) |
| Quantity Tons:          | 0.018   |
| Waste Quantity:         | 36  |
| Quantity Unit:          | P   |

|              |
|--------------|
| MAP FINDINGS |
|--------------|

**RITE AID 5446, 1130 N LA BREA AVE, W HOLLYWOOD, CA 90038 (Continued)**

|                         |  |
|-------------------------|--|
| Additional Code 1:      | Not Reported   |
| Additional Code 2:      | Not Reported   |
| Additional Code 3:      | Not Reported   |
| Additional Code 4:      | Not Reported   |
| Additional Code 5:      | Not Reported   |
| Shipment Date:          | 20171026   |
| Creation Date:          | Not Reported   |
| Receipt Date:           | Not Reported   |
| Manifest ID:            | 010783649FLE   |
| Trans EPA ID:           | MNS000110924   |
| Trans Name:             | STERICYCLE SPECIALTY WASTE SOLUTIONS INC   |
| Trans 2 EPA ID:         | CAR000217554   |
| Trans 2 Name:           | CRUZ CONTAINERS LOGISTICS INC  |
| TSDF EPA ID:            | CAD008364432   |
| Trans Name:             | RHO CHEM LLC   |
| TSDF Alt EPA ID:        | Not Reported   |
| TSDF Alt Name:          | Not Reported   |
| Waste Code Description: | 331 - Off-specification, aged, or surplus organics   |
| RCRA Code:              | Not Reported   |
| Meth Code:              | H141 - Storage, Bulking, And/Or Transfer Off Site--No Treatment/Reovery (H010-H129) Or (H131-H135) |
| Quantity Tons:          | 0.0345   |
| Waste Quantity:         | 69   |
| Quantity Unit:          | P  |
| Additional Code 1:      | Not Reported   |
| Additional Code 2:      | Not Reported   |
| Additional Code 3:      | Not Reported   |
| Additional Code 4:      | Not Reported   |
| Additional Code 5:      | Not Reported   |
| Shipment Date:          | 20171026   |
| Creation Date:          | Not Reported   |
| Receipt Date:           | Not Reported   |
| Manifest ID:            | 010783649FLE   |
| Trans EPA ID:           | MNS000110924   |
| Trans Name:             | STERICYCLE SPECIALTY WASTE SOLUTIONS INC   |
| Trans 2 EPA ID:         | CAR000217554   |
| Trans 2 Name:           | CRUZ CONTAINERS LOGISTICS INC  |
| TSDF EPA ID:            | CAD008364432   |
| Trans Name:             | RHO CHEM LLC   |
| TSDF Alt EPA ID:        | Not Reported   |
| TSDF Alt Name:          | Not Reported   |
| Waste Code Description: | 331 - Off-specification, aged, or surplus organics   |
| RCRA Code:              | D011   |
| Meth Code:              | H141 - Storage, Bulking, And/Or Transfer Off Site--No Treatment/Reovery (H010-H129) Or (H131-H135) |
| Quantity Tons:          | 0.0025   |
| Waste Quantity:         | 5  |
| Quantity Unit:          | P  |
| Additional Code 1:      | D010   |
| Additional Code 2:      | D007   |
| Additional Code 3:      | Not Reported   |



|              |
|--------------|
| MAP FINDINGS |
|--------------|

**RITE AID 5446, 1130 N LA BREA AVE, W HOLLYWOOD, CA 90038 (Continued)**

|                         |   |
|-------------------------|---|
| Additional Code 4:      | Not Reported  |
| Additional Code 5:      | Not Reported  |
| Shipment Date:          | 20171026  |
| Creation Date:          | 8/23/2018 18:30:16  |
| Receipt Date:           | 20171031  |
| Manifest ID:            | 010783649FLE  |
| Trans EPA ID:           | MNS000110924  |
| Trans Name:             | STERICYCLE SPECIALTY WASTE SOLUTIONS INC  |
| Trans 2 EPA ID:         | CAR000217554  |
| Trans 2 Name:           | CRUZ CONTAINERS LOGISTICS INC   |
| TSDF EPA ID:            | CAD008364432  |
| Trans Name:             | RHO CHEM LLC  |
| TSDF Alt EPA ID:        | Not Reported  |
| TSDF Alt Name:          | Not Reported  |
| Waste Code Description: | 141 - Off-specification, aged, or surplus inorganics  |
| RCRA Code:              | D001  |
| Meth Code:              | H141 - Storage, Bulking, And/Or Transfer Off Site--No Treatment/Recovery (H010-H129) Or (H131-H135) |
| Quantity Tons:          | 0.0005  |
| Waste Quantity:         | 1   |
| Quantity Unit:          | P   |
| Additional Code 1:      | Not Reported  |
| Additional Code 2:      | Not Reported  |
| Additional Code 3:      | Not Reported  |
| Additional Code 4:      | Not Reported  |
| Additional Code 5:      | Not Reported  |

**Additional Info:**

|                         |   |
|-------------------------|---|
| Year:                   | 2010  |
| Gen EPA ID:             | CAR000210351  |
| Shipment Date:          | 20100712  |
| Creation Date:          | 7/9/2012 8:30:07  |
| Receipt Date:           | 20100716  |
| Manifest ID:            | 000071234MWI  |
| Trans EPA ID:           | Not Reported  |
| Trans Name:             | Not Reported  |
| Trans 2 EPA ID:         | Not Reported  |
| Trans 2 Name:           | Not Reported  |
| TSDF EPA ID:            | CAD008364432  |
| Trans Name:             | RHO CHEM LLC  |
| TSDF Alt EPA ID:        | Not Reported  |
| TSDF Alt Name:          | Not Reported  |
| Waste Code Description: | 541 - Photochemicals / photo processing waste   |
| RCRA Code:              | D011  |
| Meth Code:              | H141 - Storage, Bulking, And/Or Transfer Off Site--No Treatment/Recovery (H010-H129) Or (H131-H135) |
| Quantity Tons:          | 0.015   |
| Waste Quantity:         | 30  |
| Quantity Unit:          | P   |
| Additional Code 1:      | Not Reported  |

|              |
|--------------|
| MAP FINDINGS |
|--------------|

**RITE AID 5446, 1130 N LA BREA AVE, W HOLLYWOOD, CA 90038 (Continued)**

|                    |              |
|--------------------|--------------|
| Additional Code 2: | Not Reported |
| Additional Code 3: | Not Reported |
| Additional Code 4: | Not Reported |
| Additional Code 5: | Not Reported |

**Additional Info:**

|                         |   |
|-------------------------|---|
| Year:                   | 2013  |
| Gen EPA ID:             | CAR000210351  |
| Shipment Date:          | 20131216  |
| Creation Date:          | 5/20/2014 22:14:51  |
| Receipt Date:           | 20131231  |
| Manifest ID:            | 006273337FLE  |
| Trans EPA ID:           | MNS000110924  |
| Trans Name:             | STERICYCLE SPECIALTY WASTE SOLUTIONS INC  |
| Trans 2 EPA ID:         | OKD981588791  |
| Trans 2 Name:           | TRIAD TRANSPORT INC   |
| TSDF EPA ID:            | INR000110197  |
| Trans Name:             | STERICYCLE INC  |
| TSDF Alt EPA ID:        | Not Reported  |
| TSDF Alt Name:          | Not Reported  |
| Waste Code Description: | 181 - Other inorganic solid waste Organics  |
| RCRA Code:              | D009  |
| Meth Code:              | H141 - Storage, Bulking, And/Or Transfer Off Site--No Treatment/Recovery (H010-H129) Or (H131-H135) |
| Quantity Tons:          | 0.0005  |
| Waste Quantity:         | 1   |
| Quantity Unit:          | P   |
| Additional Code 1:      | Not Reported  |
| Additional Code 2:      | Not Reported  |
| Additional Code 3:      | Not Reported  |
| Additional Code 4:      | Not Reported  |
| Additional Code 5:      | Not Reported  |
| Shipment Date:          | 20131216  |
| Creation Date:          | 5/20/2014 22:14:51  |
| Receipt Date:           | 20131231  |
| Manifest ID:            | 006273337FLE  |
| Trans EPA ID:           | MNS000110924  |
| Trans Name:             | STERICYCLE SPECIALTY WASTE SOLUTIONS INC  |
| Trans 2 EPA ID:         | OKD981588791  |
| Trans 2 Name:           | TRIAD TRANSPORT INC   |
| TSDF EPA ID:            | INR000110197  |
| Trans Name:             | STERICYCLE INC  |
| TSDF Alt EPA ID:        | Not Reported  |
| TSDF Alt Name:          | Not Reported  |
| Waste Code Description: | 311 - Pharmaceutical waste  |
| RCRA Code:              | P001  |
| Meth Code:              | H141 - Storage, Bulking, And/Or Transfer Off Site--No Treatment/Recovery (H010-H129) Or (H131-H135) |
| Quantity Tons:          | 0.0005  |
| Waste Quantity:         | 1   |

|              |
|--------------|
| MAP FINDINGS |
|--------------|

**RITE AID 5446, 1130 N LA BREA AVE, W HOLLYWOOD, CA 90038 (Continued)**

|                         |   |
|-------------------------|---|
| Quantity Unit:          | P   |
| Additional Code 1:      | Not Reported  |
| Additional Code 2:      | Not Reported  |
| Additional Code 3:      | Not Reported  |
| Additional Code 4:      | Not Reported  |
| Additional Code 5:      | Not Reported  |
| Shipment Date:          | 20131216  |
| Creation Date:          | 5/20/2014 22:14:51  |
| Receipt Date:           | 20131231  |
| Manifest ID:            | 006273337FLE  |
| Trans EPA ID:           | MNS000110924  |
| Trans Name:             | STERICYCLE SPECIALTY WASTE SOLUTIONS INC  |
| Trans 2 EPA ID:         | OKD981588791  |
| Trans 2 Name:           | TRIAD TRANSPORT INC   |
| TSDF EPA ID:            | INR000110197  |
| Trans Name:             | STERICYCLE INC  |
| TSDF Alt EPA ID:        | Not Reported  |
| TSDF Alt Name:          | Not Reported  |
| Waste Code Description: | 214 - Unspecified solvent mixture   |
| RCRA Code:              | D001  |
| Meth Code:              | H141 - Storage, Bulking, And/Or Transfer Off Site--No Treatment/Recovery (H010-H129) Or (H131-H135) |
| Quantity Tons:          | 0.0005  |
| Waste Quantity:         | 1   |
| Quantity Unit:          | P   |
| Additional Code 1:      | Not Reported  |
| Additional Code 2:      | Not Reported  |
| Additional Code 3:      | Not Reported  |
| Additional Code 4:      | Not Reported  |
| Additional Code 5:      | Not Reported  |
| Shipment Date:          | 20131216  |
| Creation Date:          | 5/20/2014 22:14:51  |
| Receipt Date:           | 20131231  |
| Manifest ID:            | 006273337FLE  |
| Trans EPA ID:           | MNS000110924  |
| Trans Name:             | STERICYCLE SPECIALTY WASTE SOLUTIONS INC  |
| Trans 2 EPA ID:         | OKD981588791  |
| Trans 2 Name:           | TRIAD TRANSPORT INC   |
| TSDF EPA ID:            | INR000110197  |
| Trans Name:             | STERICYCLE INC  |
| TSDF Alt EPA ID:        | Not Reported  |
| TSDF Alt Name:          | Not Reported  |
| Waste Code Description: | 214 - Unspecified solvent mixture   |
| RCRA Code:              | D001  |
| Meth Code:              | H141 - Storage, Bulking, And/Or Transfer Off Site--No Treatment/Recovery (H010-H129) Or (H131-H135) |
| Quantity Tons:          | 0.005   |
| Waste Quantity:         | 10  |
| Quantity Unit:          | P   |
| Additional Code 1:      | Not Reported  |
| Additional Code 2:      | Not Reported  |

|              |
|--------------|
| MAP FINDINGS |
|--------------|

**RITE AID 5446, 1130 N LA BREA AVE, W HOLLYWOOD, CA 90038 (Continued)**

|                         |  |
|-------------------------|--|
| Additional Code 3:      | Not Reported   |
| Additional Code 4:      | Not Reported   |
| Additional Code 5:      | Not Reported   |
| Shipment Date:          | 20130923   |
| Creation Date:          | 2/24/2014 22:15:16   |
| Receipt Date:           | 20131008   |
| Manifest ID:            | 006204900FLE   |
| Trans EPA ID:           | MNS000110924   |
| Trans Name:             | STERICYCLE SPECIALTY WASTE SOLUTIONS INC   |
| Trans 2 EPA ID:         | OKD981588791   |
| Trans 2 Name:           | TRIAD TRANSPORT INC  |
| TSDF EPA ID:            | INR000110197   |
| Trans Name:             | STERICYCLE INC   |
| TSDF Alt EPA ID:        | Not Reported   |
| TSDF Alt Name:          | Not Reported   |
| Waste Code Description: | 311 - Pharmaceutical waste   |
| RCRA Code:              | D001   |
| Meth Code:              | H141 - Storage, Bulking, And/Or Transfer Off Site--No Treatment/Reovery (H010-H129) Or (H131-H135) |
| Quantity Tons:          | 0.0005   |
| Waste Quantity:         | 1  |
| Quantity Unit:          | P  |
| Additional Code 1:      | Not Reported   |
| Additional Code 2:      | Not Reported   |
| Additional Code 3:      | Not Reported   |
| Additional Code 4:      | Not Reported   |
| Additional Code 5:      | Not Reported   |
| Shipment Date:          | 20130923   |
| Creation Date:          | 2/24/2014 22:15:16   |
| Receipt Date:           | 20131008   |
| Manifest ID:            | 006204900FLE   |
| Trans EPA ID:           | MNS000110924   |
| Trans Name:             | STERICYCLE SPECIALTY WASTE SOLUTIONS INC   |
| Trans 2 EPA ID:         | OKD981588791   |
| Trans 2 Name:           | TRIAD TRANSPORT INC  |
| TSDF EPA ID:            | INR000110197   |
| Trans Name:             | STERICYCLE INC   |
| TSDF Alt EPA ID:        | Not Reported   |
| TSDF Alt Name:          | Not Reported   |
| Waste Code Description: | 214 - Unspecified solvent mixture  |
| RCRA Code:              | D001   |
| Meth Code:              | H141 - Storage, Bulking, And/Or Transfer Off Site--No Treatment/Reovery (H010-H129) Or (H131-H135) |
| Quantity Tons:          | 0.001  |
| Waste Quantity:         | 2  |
| Quantity Unit:          | P  |
| Additional Code 1:      | Not Reported   |
| Additional Code 2:      | Not Reported   |
| Additional Code 3:      | Not Reported   |
| Additional Code 4:      | Not Reported   |
| Additional Code 5:      | Not Reported   |

|              |
|--------------|
| MAP FINDINGS |
|--------------|

**RITE AID 5446, 1130 N LA BREA AVE, W HOLLYWOOD, CA 90038 (Continued)**

|                         |  |
|-------------------------|--|
| Shipment Date:          | 20130923                                 |
| Creation Date:          | Not Reported                             |
| Receipt Date:           | Not Reported                             |
| Manifest ID:            | 006204900FLE                             |
| Trans EPA ID:           | MNS000110924                             |
| Trans Name:             | STERICYCLE SPECIALTY WASTE SOLUTIONS INC |
| Trans 2 EPA ID:         | OKD981588791                             |
| Trans 2 Name:           | TRIAD TRANSPORT INC                      |
| TSDf EPA ID:            | INR000110197                             |
| Trans Name:             | STERICYCLE INC                           |
| TSDf Alt EPA ID:        | Not Reported                             |
| TSDf Alt Name:          | Not Reported                             |
| Waste Code Description: | - Not reported                           |
| RCRA Code:              | Not Reported                             |
| Meth Code:              | - Not reported                           |
| Quantity Tons:          | 0.0005                                   |
| Waste Quantity:         | 1  |
| Quantity Unit:          | P  |
| Additional Code 1:      | Not Reported                             |
| Additional Code 2:      | Not Reported                             |
| Additional Code 3:      | Not Reported                             |
| Additional Code 4:      | Not Reported                             |
| Additional Code 5:      | Not Reported                             |

|                         |  |
|-------------------------|--|
| Shipment Date:          | 20130923                                 |
| Creation Date:          | Not Reported                             |
| Receipt Date:           | Not Reported                             |
| Manifest ID:            | 006204900FLE                             |
| Trans EPA ID:           | MNS000110924                             |
| Trans Name:             | STERICYCLE SPECIALTY WASTE SOLUTIONS INC |
| Trans 2 EPA ID:         | OKD981588791                             |
| Trans 2 Name:           | TRIAD TRANSPORT INC                      |
| TSDf EPA ID:            | INR000110197                             |
| Trans Name:             | STERICYCLE INC                           |
| TSDf Alt EPA ID:        | Not Reported                             |
| TSDf Alt Name:          | Not Reported                             |
| Waste Code Description: | 561 - Not reported                       |
| RCRA Code:              | Not Reported                             |
| Meth Code:              | - Not reported                           |
| Quantity Tons:          | 0.0125                                   |
| Waste Quantity:         | 25                                       |
| Quantity Unit:          | P  |
| Additional Code 1:      | Not Reported                             |
| Additional Code 2:      | Not Reported                             |
| Additional Code 3:      | Not Reported                             |
| Additional Code 4:      | Not Reported                             |
| Additional Code 5:      | Not Reported                             |

|                |                    |
|----------------|--------------------|
| Shipment Date: | 20130923           |
| Creation Date: | 2/24/2014 22:15:16 |

|              |
|--------------|
| MAP FINDINGS |
|--------------|

**RITE AID 5446, 1130 N LA BREA AVE, W HOLLYWOOD, CA 90038 (Continued)**

|                         |   |
|-------------------------|---|
| Receipt Date:           | 20131008  |
| Manifest ID:            | 006204900FLE  |
| Trans EPA ID:           | MNS000110924  |
| Trans Name:             | STERICYCLE SPECIALTY WASTE SOLUTIONS INC  |
| Trans 2 EPA ID:         | OKD981588791  |
| Trans 2 Name:           | TRIAD TRANSPORT INC   |
| TSDF EPA ID:            | INR000110197  |
| Trans Name:             | STERICYCLE INC  |
| TSDF Alt EPA ID:        | Not Reported  |
| TSDF Alt Name:          | Not Reported  |
| Waste Code Description: | 131 - Aqueous solution (2 < pH < 12.5) containing reactive anions (azide, bromate, chlorate, cyanide, fluoride, hypochlorite, nitrite, perchlorate, and sulfide anions) |
| RCRA Code:              | D001  |
| Meth Code:              | H141 - Storage, Bulking, And/Or Transfer Off Site--No Treatment/Recovery (H010-H129) Or (H131-H135)   |
| Quantity Tons:          | 0.002   |
| Waste Quantity:         | 4   |
| Quantity Unit:          | P   |
| Additional Code 1:      | Not Reported  |
| Additional Code 2:      | Not Reported  |
| Additional Code 3:      | Not Reported  |
| Additional Code 4:      | Not Reported  |
| Additional Code 5:      | Not Reported  |
| Shipment Date:          | 20130923  |
| Creation Date:          | Not Reported  |
| Receipt Date:           | Not Reported  |
| Manifest ID:            | 006204900FLE  |
| Trans EPA ID:           | MNS000110924  |
| Trans Name:             | STERICYCLE SPECIALTY WASTE SOLUTIONS INC  |
| Trans 2 EPA ID:         | OKD981588791  |
| Trans 2 Name:           | TRIAD TRANSPORT INC   |
| TSDF EPA ID:            | INR000110197  |
| Trans Name:             | STERICYCLE INC  |
| TSDF Alt EPA ID:        | Not Reported  |
| TSDF Alt Name:          | Not Reported  |
| Waste Code Description: | 311 - Pharmaceutical waste  |
| RCRA Code:              | P001  |
| Meth Code:              | H141 - Storage, Bulking, And/Or Transfer Off Site--No Treatment/Recovery (H010-H129) Or (H131-H135)   |
| Quantity Tons:          | 0.0005  |
| Waste Quantity:         | 1   |
| Quantity Unit:          | P   |
| Additional Code 1:      | Not Reported  |
| Additional Code 2:      | Not Reported  |
| Additional Code 3:      | Not Reported  |
| Additional Code 4:      | Not Reported  |
| Additional Code 5:      | Not Reported  |

**Additional Info:**

|             |              |
|-------------|--------------|
| Year:       | 2015         |
| Gen EPA ID: | CAR000210351 |

|              |
|--------------|
| MAP FINDINGS |
|--------------|

**RITE AID 5446, 1130 N LA BREA AVE, W HOLLYWOOD, CA 90038 (Continued)**

|                         |   |
|-------------------------|---|
| Shipment Date:          | 20151218  |
| Creation Date:          | 3/25/2016 22:15:42  |
| Receipt Date:           | 20151223  |
| Manifest ID:            | 008617256FLE  |
| Trans EPA ID:           | MNS000110924  |
| Trans Name:             | STERICYCLE SPECIALTY WASTE SOLUTIONS INC  |
| Trans 2 EPA ID:         | CAD983649880  |
| Trans 2 Name:           | PSC ENVIRONMENTAL SERVICES LP   |
| TSDF EPA ID:            | CAD008364432  |
| Trans Name:             | RHO CHEM LLC  |
| TSDF Alt EPA ID:        | Not Reported  |
| TSDF Alt Name:          | Not Reported  |
| Waste Code Description: | 311 - Pharmaceutical waste  |
| RCRA Code:              | P001  |
| Meth Code:              | H141 - Storage, Bulking, And/Or Transfer Off Site--No Treatment/Recovery (H010-H129) Or (H131-H135) |
| Quantity Tons:          | 0.0005  |
| Waste Quantity:         | 1   |
| Quantity Unit:          | P   |
| Additional Code 1:      | Not Reported  |
| Additional Code 2:      | Not Reported  |
| Additional Code 3:      | Not Reported  |
| Additional Code 4:      | Not Reported  |
| Additional Code 5:      | Not Reported  |

|                         |   |
|-------------------------|---|
| Shipment Date:          | 20151218  |
| Creation Date:          | Not Reported  |
| Receipt Date:           | Not Reported  |
| Manifest ID:            | 008617256FLE  |
| Trans EPA ID:           | MNS000110924  |
| Trans Name:             | STERICYCLE SPECIALTY WASTE SOLUTIONS INC  |
| Trans 2 EPA ID:         | CAD983649880  |
| Trans 2 Name:           | PSC ENVIRONMENTAL SERVICES LP   |
| TSDF EPA ID:            | CAD008364432  |
| Trans Name:             | RHO CHEM LLC  |
| TSDF Alt EPA ID:        | Not Reported  |
| TSDF Alt Name:          | Not Reported  |
| Waste Code Description: | 331 - Off-specification, aged, or surplus organics  |
| RCRA Code:              | D010  |
| Meth Code:              | H141 - Storage, Bulking, And/Or Transfer Off Site--No Treatment/Recovery (H010-H129) Or (H131-H135) |
| Quantity Tons:          | 0.0405  |
| Waste Quantity:         | 81  |
| Quantity Unit:          | P   |
| Additional Code 1:      | D007  |
| Additional Code 2:      | Not Reported  |
| Additional Code 3:      | Not Reported  |
| Additional Code 4:      | Not Reported  |
| Additional Code 5:      | Not Reported  |

|                |              |
|----------------|--------------|
| Shipment Date: | 20151218     |
| Creation Date: | Not Reported |
| Receipt Date:  | Not Reported |

MAP FINDINGS

**RITE AID 5446, 1130 N LA BREA AVE, W HOLLYWOOD, CA 90038 (Continued)**

|                         |   |
|-------------------------|---|
| Manifest ID:            | 008617256FLE  |
| Trans EPA ID:           | MNS000110924  |
| Trans Name:             | STERICYCLE SPECIALTY WASTE SOLUTIONS INC  |
| Trans 2 EPA ID:         | CAD983649880  |
| Trans 2 Name:           | PSC ENVIRONMENTAL SERVICES LP   |
| TSDF EPA ID:            | CAD008364432  |
| Trans Name:             | RHO CHEM LLC  |
| TSDF Alt EPA ID:        | Not Reported  |
| TSDF Alt Name:          | Not Reported  |
| Waste Code Description: | 561 - Not reported  |
| RCRA Code:              | Not Reported  |
| Meth Code:              | H141 - Storage, Bulking, And/Or Transfer Off Site--No Treatment/Recovery (H010-H129) Or (H131-H135) |
| Quantity Tons:          | 0.0425  |
| Waste Quantity:         | 85  |
| Quantity Unit:          | P   |
| Additional Code 1:      | Not Reported  |
| Additional Code 2:      | Not Reported  |
| Additional Code 3:      | Not Reported  |
| Additional Code 4:      | Not Reported  |
| Additional Code 5:      | Not Reported  |
| Shipment Date:          | 20151218  |
| Creation Date:          | 3/25/2016 22:15:42  |
| Receipt Date:           | 20151223  |
| Manifest ID:            | 008617256FLE  |
| Trans EPA ID:           | MNS000110924  |
| Trans Name:             | STERICYCLE SPECIALTY WASTE SOLUTIONS INC  |
| Trans 2 EPA ID:         | CAD983649880  |
| Trans 2 Name:           | PSC ENVIRONMENTAL SERVICES LP   |
| TSDF EPA ID:            | CAD008364432  |
| Trans Name:             | RHO CHEM LLC  |
| TSDF Alt EPA ID:        | Not Reported  |
| TSDF Alt Name:          | Not Reported  |
| Waste Code Description: | 214 - Unspecified solvent mixture   |
| RCRA Code:              | D001  |
| Meth Code:              | H141 - Storage, Bulking, And/Or Transfer Off Site--No Treatment/Recovery (H010-H129) Or (H131-H135) |
| Quantity Tons:          | 0.0015  |
| Waste Quantity:         | 3   |
| Quantity Unit:          | P   |
| Additional Code 1:      | Not Reported  |
| Additional Code 2:      | Not Reported  |
| Additional Code 3:      | Not Reported  |
| Additional Code 4:      | Not Reported  |
| Additional Code 5:      | Not Reported  |
| Shipment Date:          | 20151218  |
| Creation Date:          | 3/25/2016 22:15:42  |
| Receipt Date:           | 20151223  |
| Manifest ID:            | 008617256FLE  |
| Trans EPA ID:           | MNS000110924  |
| Trans Name:             | STERICYCLE SPECIALTY WASTE SOLUTIONS INC  |



|              |
|--------------|
| MAP FINDINGS |
|--------------|

**RITE AID 5446, 1130 N LA BREA AVE, W HOLLYWOOD, CA 90038 (Continued)**

|                         |   |
|-------------------------|---|
| Trans 2 EPA ID:         | CAD983649880  |
| Trans 2 Name:           | PSC ENVIRONMENTAL SERVICES LP   |
| TSDF EPA ID:            | CAD008364432  |
| Trans Name:             | RHO CHEM LLC  |
| TSDF Alt EPA ID:        | Not Reported  |
| TSDF Alt Name:          | Not Reported  |
| Waste Code Description: | 214 - Unspecified solvent mixture   |
| RCRA Code:              | D001  |
| Meth Code:              | H141 - Storage, Bulking, And/Or Transfer Off Site--No Treatment/Recovery (H010-H129) Or (H131-H135) |
| Quantity Tons:          | 0.0075  |
| Waste Quantity:         | 15  |
| Quantity Unit:          | P   |
| Additional Code 1:      | Not Reported  |
| Additional Code 2:      | Not Reported  |
| Additional Code 3:      | Not Reported  |
| Additional Code 4:      | Not Reported  |
| Additional Code 5:      | Not Reported  |
| Shipment Date:          | 20151218  |
| Creation Date:          | 3/25/2016 22:15:42  |
| Receipt Date:           | 20151223  |
| Manifest ID:            | 008617256FLE  |
| Trans EPA ID:           | MNS000110924  |
| Trans Name:             | STERICYCLE SPECIALTY WASTE SOLUTIONS INC  |
| Trans 2 EPA ID:         | CAD983649880  |
| Trans 2 Name:           | PSC ENVIRONMENTAL SERVICES LP   |
| TSDF EPA ID:            | CAD008364432  |
| Trans Name:             | RHO CHEM LLC  |
| TSDF Alt EPA ID:        | Not Reported  |
| TSDF Alt Name:          | Not Reported  |
| Waste Code Description: | 311 - Pharmaceutical waste  |
| RCRA Code:              | D011  |
| Meth Code:              | H141 - Storage, Bulking, And/Or Transfer Off Site--No Treatment/Recovery (H010-H129) Or (H131-H135) |
| Quantity Tons:          | 0.0005  |
| Waste Quantity:         | 1   |
| Quantity Unit:          | P   |
| Additional Code 1:      | D010  |
| Additional Code 2:      | D007  |
| Additional Code 3:      | Not Reported  |
| Additional Code 4:      | Not Reported  |
| Additional Code 5:      | Not Reported  |
| Shipment Date:          | 20150930  |
| Creation Date:          | Not Reported  |
| Receipt Date:           | Not Reported  |
| Manifest ID:            | 007428675FLE  |
| Trans EPA ID:           | MNS000110924  |
| Trans Name:             | STERICYCLE SPECIALTY WASTE SOLUTIONS INC  |
| Trans 2 EPA ID:         | CAD983649880  |
| Trans 2 Name:           | PSC ENVIRONMENTAL SERVICES LP   |
| TSDF EPA ID:            | CAD008364432  |

|              |
|--------------|
| MAP FINDINGS |
|--------------|

**RITE AID 5446, 1130 N LA BREA AVE, W HOLLYWOOD, CA 90038 (Continued)**

|                         |  |
|-------------------------|--|
| Trans Name:             | RHO CHEM LLC   |
| TSDF Alt EPA ID:        | Not Reported   |
| TSDF Alt Name:          | Not Reported   |
| Waste Code Description: | 311 - Pharmaceutical waste   |
| RCRA Code:              | P075   |
| Meth Code:              | H141 - Storage, Bulking, And/Or Transfer Off Site--No Treatment/Reovery (H010-H129) Or (H131-H135) |
| Quantity Tons:          | 0.0005   |
| Waste Quantity:         | 1  |
| Quantity Unit:          | P  |
| Additional Code 1:      | Not Reported   |
| Additional Code 2:      | Not Reported   |
| Additional Code 3:      | Not Reported   |
| Additional Code 4:      | Not Reported   |
| Additional Code 5:      | Not Reported   |
| Shipment Date:          | 20150930   |
| Creation Date:          | Not Reported   |
| Receipt Date:           | Not Reported   |
| Manifest ID:            | 007428675FLE   |
| Trans EPA ID:           | MNS000110924   |
| Trans Name:             | STERICYCLE SPECIALTY WASTE SOLUTIONS INC   |
| Trans 2 EPA ID:         | CAD983649880   |
| Trans 2 Name:           | PSC ENVIRONMENTAL SERVICES LP  |
| TSDF EPA ID:            | CAD008364432   |
| Trans Name:             | RHO CHEM LLC   |
| TSDF Alt EPA ID:        | Not Reported   |
| TSDF Alt Name:          | Not Reported   |
| Waste Code Description: | 311 - Pharmaceutical waste   |
| RCRA Code:              | D001   |
| Meth Code:              | H141 - Storage, Bulking, And/Or Transfer Off Site--No Treatment/Reovery (H010-H129) Or (H131-H135) |
| Quantity Tons:          | 0.0005   |
| Waste Quantity:         | 1  |
| Quantity Unit:          | P  |
| Additional Code 1:      | Not Reported   |
| Additional Code 2:      | Not Reported   |
| Additional Code 3:      | Not Reported   |
| Additional Code 4:      | Not Reported   |
| Additional Code 5:      | Not Reported   |
| Shipment Date:          | 20150930   |
| Creation Date:          | Not Reported   |
| Receipt Date:           | Not Reported   |
| Manifest ID:            | 007428675FLE   |
| Trans EPA ID:           | MNS000110924   |
| Trans Name:             | STERICYCLE SPECIALTY WASTE SOLUTIONS INC   |
| Trans 2 EPA ID:         | CAD983649880   |
| Trans 2 Name:           | PSC ENVIRONMENTAL SERVICES LP  |
| TSDF EPA ID:            | CAD008364432   |
| Trans Name:             | RHO CHEM LLC   |
| TSDF Alt EPA ID:        | Not Reported   |
| TSDF Alt Name:          | Not Reported   |

|              |
|--------------|
| MAP FINDINGS |
|--------------|

**RITE AID 5446, 1130 N LA BREA AVE, W HOLLYWOOD, CA 90038 (Continued)**

|                         |   |
|-------------------------|---|
| Waste Code Description: | 311 - Pharmaceutical waste  |
| RCRA Code:              | P001  |
| Meth Code:              | H141 - Storage, Bulking, And/Or Transfer Off Site--No Treatment/Recovery (H010-H129) Or (H131-H135) |
| Quantity Tons:          | 0.0005  |
| Waste Quantity:         | 1   |
| Quantity Unit:          | P   |
| Additional Code 1:      | Not Reported  |
| Additional Code 2:      | Not Reported  |
| Additional Code 3:      | Not Reported  |
| Additional Code 4:      | Not Reported  |
| Additional Code 5:      | Not Reported  |
| Shipment Date:          | 20150930  |
| Creation Date:          | Not Reported  |
| Receipt Date:           | Not Reported  |
| Manifest ID:            | 007428675FLE  |
| Trans EPA ID:           | MNS000110924  |
| Trans Name:             | STERICYCLE SPECIALTY WASTE SOLUTIONS INC  |
| Trans 2 EPA ID:         | CAD983649880  |
| Trans 2 Name:           | PSC ENVIRONMENTAL SERVICES LP   |
| TSDF EPA ID:            | CAD008364432  |
| Trans Name:             | RHO CHEM LLC  |
| TSDF Alt EPA ID:        | Not Reported  |
| TSDF Alt Name:          | Not Reported  |
| Waste Code Description: | 561 - Not reported  |
| RCRA Code:              | Not Reported  |
| Meth Code:              | H141 - Storage, Bulking, And/Or Transfer Off Site--No Treatment/Recovery (H010-H129) Or (H131-H135) |
| Quantity Tons:          | 0.0795  |
| Waste Quantity:         | 159   |
| Quantity Unit:          | P   |
| Additional Code 1:      | Not Reported  |
| Additional Code 2:      | Not Reported  |
| Additional Code 3:      | Not Reported  |
| Additional Code 4:      | Not Reported  |
| Additional Code 5:      | Not Reported  |

**Additional Info:**

|                 |  |
|-----------------|--|
| Year:           | 2014                                     |
| Gen EPA ID:     | CAR000210351                             |
| Shipment Date:  | 20141113                                 |
| Creation Date:  | 1/14/2015 22:14:59                       |
| Receipt Date:   | 20141119                                 |
| Manifest ID:    | 005138813FLE                             |
| Trans EPA ID:   | MNS000110924                             |
| Trans Name:     | STERICYCLE SPECIALTY WASTE SOLUTIONS INC |
| Trans 2 EPA ID: | CAD983649880                             |
| Trans 2 Name:   | PSC ENVIRONMENTAL SERVICES OF POMONA LP  |
| TSDF EPA ID:    | CAD008364432                             |
| Trans Name:     | RHO CHEM LLC                             |

|              |
|--------------|
| MAP FINDINGS |
|--------------|

**RITE AID 5446, 1130 N LA BREA AVE, W HOLLYWOOD, CA 90038 (Continued)**

|                         |   |
|-------------------------|---|
| TSDf Alt EPA ID:        | Not Reported  |
| TSDf Alt Name:          | Not Reported  |
| Waste Code Description: | 311 - Pharmaceutical waste  |
| RCRA Code:              | D001  |
| Meth Code:              | H141 - Storage, Bulking, And/Or Transfer Off Site--No Treatment/Recovery (H010-H129) Or (H131-H135) |
| Quantity Tons:          | 0.001   |
| Waste Quantity:         | 2   |
| Quantity Unit:          | P   |
| Additional Code 1:      | Not Reported  |
| Additional Code 2:      | Not Reported  |
| Additional Code 3:      | Not Reported  |
| Additional Code 4:      | Not Reported  |
| Additional Code 5:      | Not Reported  |
| Shipment Date:          | 20141113  |
| Creation Date:          | 1/14/2015 22:14:59  |
| Receipt Date:           | 20141119  |
| Manifest ID:            | 005138813FLE  |
| Trans EPA ID:           | MNS000110924  |
| Trans Name:             | STERICYCLE SPECIALTY WASTE SOLUTIONS INC  |
| Trans 2 EPA ID:         | CAD983649880  |
| Trans 2 Name:           | PSC ENVIRONMENTAL SERVICES OF POMONA LP   |
| TSDf EPA ID:            | CAD008364432  |
| Trans Name:             | RHO CHEM LLC  |
| TSDf Alt EPA ID:        | Not Reported  |
| TSDf Alt Name:          | Not Reported  |
| Waste Code Description: | 311 - Pharmaceutical waste  |
| RCRA Code:              | P001  |
| Meth Code:              | H141 - Storage, Bulking, And/Or Transfer Off Site--No Treatment/Recovery (H010-H129) Or (H131-H135) |
| Quantity Tons:          | 0.0005  |
| Waste Quantity:         | 1   |
| Quantity Unit:          | P   |
| Additional Code 1:      | Not Reported  |
| Additional Code 2:      | Not Reported  |
| Additional Code 3:      | Not Reported  |
| Additional Code 4:      | Not Reported  |
| Additional Code 5:      | Not Reported  |
| Shipment Date:          | 20141113  |
| Creation Date:          | 1/14/2015 22:14:59  |
| Receipt Date:           | 20141119  |
| Manifest ID:            | 005138813FLE  |
| Trans EPA ID:           | MNS000110924  |
| Trans Name:             | STERICYCLE SPECIALTY WASTE SOLUTIONS INC  |
| Trans 2 EPA ID:         | CAD983649880  |
| Trans 2 Name:           | PSC ENVIRONMENTAL SERVICES OF POMONA LP   |
| TSDf EPA ID:            | CAD008364432  |
| Trans Name:             | RHO CHEM LLC  |
| TSDf Alt EPA ID:        | Not Reported  |
| TSDf Alt Name:          | Not Reported  |
| Waste Code Description: | 311 - Pharmaceutical waste  |

|              |
|--------------|
| MAP FINDINGS |
|--------------|

**RITE AID 5446, 1130 N LA BREA AVE, W HOLLYWOOD, CA 90038 (Continued)**

|                         |   |
|-------------------------|---|
| RCRA Code:              | D010  |
| Meth Code:              | H141 - Storage, Bulking, And/Or Transfer Off Site--No Treatment/Recovery (H010-H129) Or (H131-H135) |
| Quantity Tons:          | 0.0005  |
| Waste Quantity:         | 1   |
| Quantity Unit:          | P   |
| Additional Code 1:      | D007  |
| Additional Code 2:      | Not Reported  |
| Additional Code 3:      | Not Reported  |
| Additional Code 4:      | Not Reported  |
| Additional Code 5:      | Not Reported  |
| Shipment Date:          | 20141113  |
| Creation Date:          | Not Reported  |
| Receipt Date:           | Not Reported  |
| Manifest ID:            | 005138813FLE  |
| Trans EPA ID:           | MNS000110924  |
| Trans Name:             | STERICYCLE SPECIALTY WASTE SOLUTIONS INC  |
| Trans 2 EPA ID:         | CAD983649880  |
| Trans 2 Name:           | PSC ENVIRONMENTAL SERVICES OF POMONA LP   |
| TSDF EPA ID:            | CAD008364432  |
| Trans Name:             | RHO CHEM LLC  |
| TSDF Alt EPA ID:        | Not Reported  |
| TSDF Alt Name:          | Not Reported  |
| Waste Code Description: | 561 - Not reported  |
| RCRA Code:              | Not Reported  |
| Meth Code:              | H141 - Storage, Bulking, And/Or Transfer Off Site--No Treatment/Recovery (H010-H129) Or (H131-H135) |
| Quantity Tons:          | 0.012   |
| Waste Quantity:         | 24  |
| Quantity Unit:          | P   |
| Additional Code 1:      | Not Reported  |
| Additional Code 2:      | Not Reported  |
| Additional Code 3:      | Not Reported  |
| Additional Code 4:      | Not Reported  |
| Additional Code 5:      | Not Reported  |
| Shipment Date:          | 20141113  |
| Creation Date:          | 1/14/2015 22:14:59  |
| Receipt Date:           | 20141119  |
| Manifest ID:            | 005138813FLE  |
| Trans EPA ID:           | MNS000110924  |
| Trans Name:             | STERICYCLE SPECIALTY WASTE SOLUTIONS INC  |
| Trans 2 EPA ID:         | CAD983649880  |
| Trans 2 Name:           | PSC ENVIRONMENTAL SERVICES OF POMONA LP   |
| TSDF EPA ID:            | CAD008364432  |
| Trans Name:             | RHO CHEM LLC  |
| TSDF Alt EPA ID:        | Not Reported  |
| TSDF Alt Name:          | Not Reported  |
| Waste Code Description: | 311 - Pharmaceutical waste  |
| RCRA Code:              | Not Reported  |
| Meth Code:              | H141 - Storage, Bulking, And/Or Transfer Off Site--No Treatment/Recovery (H010-H129) Or (H131-H135) |
| Quantity Tons:          | 0.0255  |

|              |
|--------------|
| MAP FINDINGS |
|--------------|

**RITE AID 5446, 1130 N LA BREA AVE, W HOLLYWOOD, CA 90038 (Continued)**

|                         |   |
|-------------------------|---|
| Waste Quantity:         | 51  |
| Quantity Unit:          | P   |
| Additional Code 1:      | Not Reported  |
| Additional Code 2:      | Not Reported  |
| Additional Code 3:      | Not Reported  |
| Additional Code 4:      | Not Reported  |
| Additional Code 5:      | Not Reported  |
| Shipment Date:          | 20140820  |
| Creation Date:          | 2/9/2015 22:15:16   |
| Receipt Date:           | 20140825  |
| Manifest ID:            | 007295174FLE  |
| Trans EPA ID:           | MNS000110924  |
| Trans Name:             | STERICYCLE SPECIALTY WASTE SOLUTIONS INC  |
| Trans 2 EPA ID:         | OKD981588791  |
| Trans 2 Name:           | TRIAD TRANSPORT INC   |
| TSDF EPA ID:            | CAD008364432  |
| Trans Name:             | RHO CHEM LLC  |
| TSDF Alt EPA ID:        | Not Reported  |
| TSDF Alt Name:          | Not Reported  |
| Waste Code Description: | 311 - Pharmaceutical waste  |
| RCRA Code:              | Not Reported  |
| Meth Code:              | H141 - Storage, Bulking, And/Or Transfer Off Site--No Treatment/Recovery (H010-H129) Or (H131-H135) |
| Quantity Tons:          | 0.021   |
| Waste Quantity:         | 42  |
| Quantity Unit:          | P   |
| Additional Code 1:      | Not Reported  |
| Additional Code 2:      | Not Reported  |
| Additional Code 3:      | Not Reported  |
| Additional Code 4:      | Not Reported  |
| Additional Code 5:      | Not Reported  |
| Shipment Date:          | 20140820  |
| Creation Date:          | 2/9/2015 22:15:16   |
| Receipt Date:           | 20140825  |
| Manifest ID:            | 007295174FLE  |
| Trans EPA ID:           | MNS000110924  |
| Trans Name:             | STERICYCLE SPECIALTY WASTE SOLUTIONS INC  |
| Trans 2 EPA ID:         | OKD981588791  |
| Trans 2 Name:           | TRIAD TRANSPORT INC   |
| TSDF EPA ID:            | CAD008364432  |
| Trans Name:             | RHO CHEM LLC  |
| TSDF Alt EPA ID:        | Not Reported  |
| TSDF Alt Name:          | Not Reported  |
| Waste Code Description: | 311 - Pharmaceutical waste  |
| RCRA Code:              | P001  |
| Meth Code:              | H141 - Storage, Bulking, And/Or Transfer Off Site--No Treatment/Recovery (H010-H129) Or (H131-H135) |
| Quantity Tons:          | 0.0005  |
| Waste Quantity:         | 1   |
| Quantity Unit:          | P   |
| Additional Code 1:      | Not Reported  |

|              |
|--------------|
| MAP FINDINGS |
|--------------|

**RITE AID 5446, 1130 N LA BREA AVE, W HOLLYWOOD, CA 90038 (Continued)**

|                         |  |
|-------------------------|--|
| Additional Code 2:      | Not Reported   |
| Additional Code 3:      | Not Reported   |
| Additional Code 4:      | Not Reported   |
| Additional Code 5:      | Not Reported   |
| Shipment Date:          | 20140820   |
| Creation Date:          | 2/9/2015 22:15:16  |
| Receipt Date:           | 20140825   |
| Manifest ID:            | 007295174FLE   |
| Trans EPA ID:           | MNS000110924   |
| Trans Name:             | STERICYCLE SPECIALTY WASTE SOLUTIONS INC   |
| Trans 2 EPA ID:         | OKD981588791   |
| Trans 2 Name:           | TRIAD TRANSPORT INC  |
| TSDF EPA ID:            | CAD008364432   |
| Trans Name:             | RHO CHEM LLC   |
| TSDF Alt EPA ID:        | Not Reported   |
| TSDF Alt Name:          | Not Reported   |
| Waste Code Description: | 214 - Unspecified solvent mixture  |
| RCRA Code:              | D001   |
| Meth Code:              | H141 - Storage, Bulking, And/Or Transfer Off Site--No Treatment/Reovery (H010-H129) Or (H131-H135) |
| Quantity Tons:          | 0.003  |
| Waste Quantity:         | 6  |
| Quantity Unit:          | P  |
| Additional Code 1:      | Not Reported   |
| Additional Code 2:      | Not Reported   |
| Additional Code 3:      | Not Reported   |
| Additional Code 4:      | Not Reported   |
| Additional Code 5:      | Not Reported   |
| Shipment Date:          | 20140528   |
| Creation Date:          | 11/10/2014 22:15:00  |
| Receipt Date:           | 20140612   |
| Manifest ID:            | 007218465FLE   |
| Trans EPA ID:           | MNS000110924   |
| Trans Name:             | STERICYCLE SPECIALTY WASTE SOLUTIONS INC   |
| Trans 2 EPA ID:         | OKD981588791   |
| Trans 2 Name:           | TRIAD TRANSPORT INC  |
| TSDF EPA ID:            | INR000110197   |
| Trans Name:             | STERICYCLE INC   |
| TSDF Alt EPA ID:        | Not Reported   |
| TSDF Alt Name:          | Not Reported   |
| Waste Code Description: | 311 - Pharmaceutical waste   |
| RCRA Code:              | P001   |
| Meth Code:              | H141 - Storage, Bulking, And/Or Transfer Off Site--No Treatment/Reovery (H010-H129) Or (H131-H135) |
| Quantity Tons:          | 0.0005   |
| Waste Quantity:         | 1  |
| Quantity Unit:          | P  |
| Additional Code 1:      | Not Reported   |
| Additional Code 2:      | Not Reported   |
| Additional Code 3:      | Not Reported   |
| Additional Code 4:      | Not Reported   |

|              |
|--------------|
| MAP FINDINGS |
|--------------|

**RITE AID 5446, 1130 N LA BREA AVE, W HOLLYWOOD, CA 90038 (Continued)**

|                         |   |
|-------------------------|---|
| Additional Code 5:      | Not Reported  |
| Shipment Date:          | 20140528  |
| Creation Date:          | 11/10/2014 22:15:00   |
| Receipt Date:           | 20140612  |
| Manifest ID:            | 007218465FLE  |
| Trans EPA ID:           | MNS000110924  |
| Trans Name:             | STERICYCLE SPECIALTY WASTE SOLUTIONS INC  |
| Trans 2 EPA ID:         | OKD981588791  |
| Trans 2 Name:           | TRIAD TRANSPORT INC   |
| TSDF EPA ID:            | INR000110197  |
| Trans Name:             | STERICYCLE INC  |
| TSDF Alt EPA ID:        | Not Reported  |
| TSDF Alt Name:          | Not Reported  |
| Waste Code Description: | 331 - Off-specification, aged, or surplus organics  |
| RCRA Code:              | D010  |
| Meth Code:              | H141 - Storage, Bulking, And/Or Transfer Off Site--No Treatment/Recovery (H010-H129) Or (H131-H135) |
| Quantity Tons:          | 0.0115  |
| Waste Quantity:         | 23  |
| Quantity Unit:          | P   |
| Additional Code 1:      | D007  |
| Additional Code 2:      | Not Reported  |
| Additional Code 3:      | Not Reported  |
| Additional Code 4:      | Not Reported  |
| Additional Code 5:      | Not Reported  |

**Additional Info:**

|                         |   |
|-------------------------|---|
| Year:                   | 2011  |
| Gen EPA ID:             | CAR000210351  |
| Shipment Date:          | 20111228  |
| Creation Date:          | 5/24/2012 20:30:15  |
| Receipt Date:           | 20120111  |
| Manifest ID:            | 005013060FLE  |
| Trans EPA ID:           | MNS000110924  |
| Trans Name:             | STERICYCLE SPECIALTY WASTE SOLUTIONS INC  |
| Trans 2 EPA ID:         | OKD981588791  |
| Trans 2 Name:           | TRIAD TRANSPORT INC   |
| TSDF EPA ID:            | INR000110197  |
| Trans Name:             | STERICYCLE INC  |
| TSDF Alt EPA ID:        | Not Reported  |
| TSDF Alt Name:          | Not Reported  |
| Waste Code Description: | 214 - Unspecified solvent mixture   |
| RCRA Code:              | D001  |
| Meth Code:              | H141 - Storage, Bulking, And/Or Transfer Off Site--No Treatment/Recovery (H010-H129) Or (H131-H135) |
| Quantity Tons:          | 0.0015  |
| Waste Quantity:         | 3   |
| Quantity Unit:          | P   |
| Additional Code 1:      | Not Reported  |
| Additional Code 2:      | Not Reported  |



|              |
|--------------|
| MAP FINDINGS |
|--------------|

**RITE AID 5446, 1130 N LA BREA AVE, W HOLLYWOOD, CA 90038 (Continued)**

|                         |  |
|-------------------------|--|
| Additional Code 3:      | Not Reported   |
| Additional Code 4:      | Not Reported   |
| Additional Code 5:      | Not Reported   |
| Shipment Date:          | 20111228   |
| Creation Date:          | 5/24/2012 20:30:15   |
| Receipt Date:           | 20120111   |
| Manifest ID:            | 005013060FLE   |
| Trans EPA ID:           | MNS000110924   |
| Trans Name:             | STERICYCLE SPECIALTY WASTE SOLUTIONS INC   |
| Trans 2 EPA ID:         | OKD981588791   |
| Trans 2 Name:           | TRIAD TRANSPORT INC  |
| TSDF EPA ID:            | INR000110197   |
| Trans Name:             | STERICYCLE INC   |
| TSDF Alt EPA ID:        | Not Reported   |
| TSDF Alt Name:          | Not Reported   |
| Waste Code Description: | 122 - Alkaline solution without metals (pH > 12.5  |
| RCRA Code:              | D002   |
| Meth Code:              | H141 - Storage, Bulking, And/Or Transfer Off Site--No Treatment/Reovery (H010-H129) Or (H131-H135) |
| Quantity Tons:          | 0.004  |
| Waste Quantity:         | 8  |
| Quantity Unit:          | P  |
| Additional Code 1:      | Not Reported   |
| Additional Code 2:      | Not Reported   |
| Additional Code 3:      | Not Reported   |
| Additional Code 4:      | Not Reported   |
| Additional Code 5:      | Not Reported   |
| Shipment Date:          | 20111228   |
| Creation Date:          | 5/24/2012 20:30:15   |
| Receipt Date:           | 20120111   |
| Manifest ID:            | 005013060FLE   |
| Trans EPA ID:           | MNS000110924   |
| Trans Name:             | STERICYCLE SPECIALTY WASTE SOLUTIONS INC   |
| Trans 2 EPA ID:         | OKD981588791   |
| Trans 2 Name:           | TRIAD TRANSPORT INC  |
| TSDF EPA ID:            | INR000110197   |
| Trans Name:             | STERICYCLE INC   |
| TSDF Alt EPA ID:        | Not Reported   |
| TSDF Alt Name:          | Not Reported   |
| Waste Code Description: | 311 - Pharmaceutical waste   |
| RCRA Code:              | P075   |
| Meth Code:              | H141 - Storage, Bulking, And/Or Transfer Off Site--No Treatment/Reovery (H010-H129) Or (H131-H135) |
| Quantity Tons:          | 0.0005   |
| Waste Quantity:         | 1  |
| Quantity Unit:          | P  |
| Additional Code 1:      | P001   |
| Additional Code 2:      | Not Reported   |
| Additional Code 3:      | Not Reported   |
| Additional Code 4:      | Not Reported   |
| Additional Code 5:      | Not Reported   |

|              |
|--------------|
| MAP FINDINGS |
|--------------|

**RITE AID 5446, 1130 N LA BREA AVE, W HOLLYWOOD, CA 90038 (Continued)**

|                         |   |
|-------------------------|---|
| Shipment Date:          | 20110818  |
| Creation Date:          | 2/7/2012 20:30:12   |
| Receipt Date:           | 20110829  |
| Manifest ID:            | 004513871FLE  |
| Trans EPA ID:           | MNS000110924  |
| Trans Name:             | STERICYCLE SPECIALTY WASTE SOLUTIONS INC  |
| Trans 2 EPA ID:         | OKD981588791  |
| Trans 2 Name:           | TRIAD TRANSPORT INC   |
| TSDF EPA ID:            | INR000110197  |
| Trans Name:             | STERICYCLE INC  |
| TSDF Alt EPA ID:        | Not Reported  |
| TSDF Alt Name:          | Not Reported  |
| Waste Code Description: | 311 - Pharmaceutical waste  |
| RCRA Code:              | P075  |
| Meth Code:              | H141 - Storage, Bulking, And/Or Transfer Off Site--No Treatment/Recovery (H010-H129) Or (H131-H135) |
| Quantity Tons:          | 0.001   |
| Waste Quantity:         | 2   |
| Quantity Unit:          | P   |
| Additional Code 1:      | P001  |
| Additional Code 2:      | Not Reported  |
| Additional Code 3:      | Not Reported  |
| Additional Code 4:      | Not Reported  |
| Additional Code 5:      | Not Reported  |

|                         |   |
|-------------------------|---|
| Shipment Date:          | 20110411  |
| Creation Date:          | 6/4/2011 18:30:11   |
| Receipt Date:           | 20110412  |
| Manifest ID:            | 000083018MWI  |
| Trans EPA ID:           | CAD008364432  |
| Trans Name:             | RHO CHEM LLC  |
| Trans 2 EPA ID:         | CAD983649880  |
| Trans 2 Name:           | PSC ENVIRONMENTAL SERVICES OF POMONA LP   |
| TSDF EPA ID:            | CAD008364432  |
| Trans Name:             | RHO CHEM LLC  |
| TSDF Alt EPA ID:        | Not Reported  |
| TSDF Alt Name:          | Not Reported  |
| Waste Code Description: | 331 - Off-specification, aged, or surplus organics  |
| RCRA Code:              | D035  |
| Meth Code:              | H141 - Storage, Bulking, And/Or Transfer Off Site--No Treatment/Recovery (H010-H129) Or (H131-H135) |
| Quantity Tons:          | 0.002   |
| Waste Quantity:         | 4   |
| Quantity Unit:          | P   |
| Additional Code 1:      | D001  |
| Additional Code 2:      | Not Reported  |
| Additional Code 3:      | Not Reported  |
| Additional Code 4:      | Not Reported  |
| Additional Code 5:      | Not Reported  |

|                |                   |
|----------------|-------------------|
| Shipment Date: | 20110411          |
| Creation Date: | 6/4/2011 18:30:11 |

|              |
|--------------|
| MAP FINDINGS |
|--------------|

**RITE AID 5446, 1130 N LA BREA AVE, W HOLLYWOOD, CA 90038 (Continued)**

|                         |   |
|-------------------------|---|
| Receipt Date:           | 20110412  |
| Manifest ID:            | 000083018MWI  |
| Trans EPA ID:           | CAD008364432  |
| Trans Name:             | RHO CHEM LLC  |
| Trans 2 EPA ID:         | CAD983649880  |
| Trans 2 Name:           | PSC ENVIRONMENTAL SERVICES OF POMONA LP   |
| TSDF EPA ID:            | CAD008364432  |
| Trans Name:             | RHO CHEM LLC  |
| TSDF Alt EPA ID:        | Not Reported  |
| TSDF Alt Name:          | Not Reported  |
| Waste Code Description: | 214 - Unspecified solvent mixture   |
| RCRA Code:              | Not Reported  |
| Meth Code:              | - Not reported  |
| Quantity Tons:          | Not Reported  |
| Waste Quantity:         | Not Reported  |
| Quantity Unit:          | Not Reported  |
| Additional Code 1:      | Not Reported  |
| Additional Code 2:      | Not Reported  |
| Additional Code 3:      | Not Reported  |
| Additional Code 4:      | Not Reported  |
| Additional Code 5:      | Not Reported  |
| Shipment Date:          | 20110411  |
| Creation Date:          | 6/4/2011 18:30:11   |
| Receipt Date:           | 20110412  |
| Manifest ID:            | 000083018MWI  |
| Trans EPA ID:           | CAD008364432  |
| Trans Name:             | RHO CHEM LLC  |
| Trans 2 EPA ID:         | CAD983649880  |
| Trans 2 Name:           | PSC ENVIRONMENTAL SERVICES OF POMONA LP   |
| TSDF EPA ID:            | CAD008364432  |
| Trans Name:             | RHO CHEM LLC  |
| TSDF Alt EPA ID:        | Not Reported  |
| TSDF Alt Name:          | Not Reported  |
| Waste Code Description: | 331 - Off-specification, aged, or surplus organics  |
| RCRA Code:              | D035  |
| Meth Code:              | H141 - Storage, Bulking, And/Or Transfer Off Site--No Treatment/Recovery (H010-H129) Or (H131-H135) |
| Quantity Tons:          | 0.0015  |
| Waste Quantity:         | 3   |
| Quantity Unit:          | P   |
| Additional Code 1:      | D008  |
| Additional Code 2:      | D007  |
| Additional Code 3:      | D005  |
| Additional Code 4:      | D001  |
| Additional Code 5:      | Not Reported  |
| Shipment Date:          | 20110411  |
| Creation Date:          | 6/4/2011 18:30:11   |
| Receipt Date:           | 20110412  |
| Manifest ID:            | 000083018MWI  |
| Trans EPA ID:           | CAD008364432  |

MAP FINDINGS

**RITE AID 5446, 1130 N LA BREA AVE, W HOLLYWOOD, CA 90038 (Continued)**

Trans Name: RHO CHEM LLC  
 Trans 2 EPA ID: CAD983649880  
 Trans 2 Name: PSC ENVIRONMENTAL SERVICES OF POMONA LP  
 TSDF EPA ID: CAD008364432  
 Trans Name: RHO CHEM LLC  
 TSDF Alt EPA ID: Not Reported  
 TSDF Alt Name: Not Reported  
 Waste Code Description: 331 - Off-specification, aged, or surplus organics  
 RCRA Code: U080  
 Meth Code: H061 - Fuel Blending Prior To Energy Recovery At Another Site  
 Quantity Tons: 0.002  
 Waste Quantity: 4  
 Quantity Unit: P  
 Additional Code 1: U002  
 Additional Code 2: D001  
 Additional Code 3: Not Reported  
 Additional Code 4: Not Reported  
 Additional Code 5: Not Reported

**HWTS: Other Ascertainable Records**

Name: RITE AID #5446  
 Address: 1130 N LA BREA AVE  
 Address 2: Not Reported  
 City,State,Zip: WEST HOLLYWOOD, CA 900381022  
 EPA ID: CAR000210351  
 Inactive Date: Not Reported  
 Create Date: 09/27/2010  
 Last Act Date: 10/06/2020  
 Mailing Name: Not Reported  
 Mailing Address: 30 HUNTER LN  
 Mailing Address 2: Not Reported  
 Mailing City,State,Zip: CAMP HILL, PA 17011  
 Owner Name: THRIFTY PAYLESS INC  
 Owner Address: 30 HUNTER LN  
 Owner Address 2: Not Reported  
 Owner City,State,Zip: CAMP HILL, PA 17011  
 Contact Name: JOSEPH A. CHEST  
 Contact Address: 30 HUNTER LANE  
 Contact Address 2: Not Reported  
 City,State,Zip: CAMP HILL, PA 17011

| MCDONALD'S RESTAURANT<br>1133 N LA BREA AVE, WEST HOLLYWOOD, CA, 900381021 |                         |                         | S109691274                  |
|--|-------------------------|-------------------------|-----------------------------|
| ▲ L32  | NNW 1/10 - 1/3          | (746 ft. / 0.141 mi.)   | Other Ascertainable Records |
|  | 11 ft. Higher Elevation | 295 ft. Above Sea Level |                             |

**Worksheet:**

## MAP FINDINGS

### MCDONALD'S RESTAURANT, 1133 N LA BREA AVE, WEST HOLLYWOOD, CA 900381021 (Continued)

#### LOS ANGELES CO. HMS: Other Ascertainable Records

|                  |                              |
|------------------|------------------------------|
| Name:            | MCDONALD'S RESTAURANT        |
| Address:         | 1133 N LA BREA AVE           |
| City,State,Zip:  | WEST HOLLYWOOD, CA 900381021 |
| Region:          | LA                           |
| Permit Category: | I                            |
| Facility Id:     | 8204-I08733                  |
| Facility Type:   | 01                           |
| Facility Status: | Closed                       |
| Area:            | 5J                           |
| Permit Number:   | 000009894                    |
| Permit Status:   | Closed                       |

#### LOS ANGELES HM: Other Ascertainable Records

|                 |                          |
|-----------------|--------------------------|
| Name:           | MCDONALD'S               |
| Address:        | 1133 N LA BREA AVE       |
| City,State,Zip: | WEST HOLLYWOOD, CA 90038 |
| Facility ID:    | FA0040482                |
| Last Run Date:  | 04/19/2021               |
| Status:         | ACTIVE                   |

#### CERS: Other Ascertainable Records

|                   |                             |
|-------------------|-----------------------------|
| Name:             | MCDONALD'S                  |
| Address:          | 1133 N LA BREA AVE          |
| City,State,Zip:   | WEST HOLLYWOOD, CA 90038    |
| Site ID:          | 424302                      |
| CERS ID:          | 10731205                    |
| CERS Description: | Chemical Storage Facilities |

#### Violations:

|                        |   |
|------------------------|---|
| Site ID:               | 424302  |
| Site Name:             | McDonald's  |
| Violation Date:        | 02-05-2021  |
| Citation:              | HSC 6.95 25508(a)(3) - California Health and Safety Code, Chapter 6.95, Section(s) 25508(a)(3)  |
| Violation Description: | Failure to complete and electronically submit a site map with all required content.   |
| Violation Notes:       | Review, update and resubmit the sitemap in CERS to include the following required missing elements; PLEASE ADD DRAINS TO SITE MAP, IF THERE ARE NO DRAINS ON SITE, PLEASE INDICATE SO ON SITE MAP. You can download detailed SITE MAP INSTRUCTIONS at <a href="https://www.lafd.org/fire-prevention/cupa/hazardous-materials">https://www.lafd.org/fire-prevention/cupa/hazardous-materials</a> |
| Violation Division:    | Los Angeles City Fire Department  |
| Violation Program:     | HMRRP   |
| Violation Source:      | CERS,   |

#### Evaluation:

|                    |                                  |
|--------------------|----------------------------------|
| Eval General Type: | Compliance Evaluation Inspection |
| Eval Date:         | 02-05-2021                       |
| Violations Found:  | Yes                              |
| Eval Type:         | Routine done by local agency     |

## MAP FINDINGS

### MCDONALD'S RESTAURANT, 1133 N LA BREA AVE, WEST HOLLYWOOD, CA 900381021 (Continued)

|                |  |
|----------------|--|
| Eval Notes:    | Consent to enter, inspect and take photographs was given by: JOSE GUTIERREZ. The Business Activities, Owner/Operator Identification, Hazardous Materials Inventory, Site Map, Emergency Response/Contingency Plan and Employee Training Plan sections were reviewed in CERS and field verified. Review and correct any violations indicated previously in this report, on or before the COMPLY BY date associated with each violation. NOTE: The LAMC, Sections (L.A.M.C. SECTION 57.105.1.4; 57.120.3; 57.121.2 and 57.121.2.1.) requires businesses that store, use or handle hazardous materials in the City of Los Angeles to obtain a Consolidated Permit from the Los Angeles Fire Department CUPA **** Annual submission of a Hazardous Materials Business Plan into California Environmental Reporting System (CERS) is required between January 1 and March 1 of every year. Per L.A.M.C. 57.121.3.5, failure to submit the required hazardous material business plan (HMBP) information annually into CERS [Truncated] |
| Eval Division: | Los Angeles City Fire Department   |
| Eval Program:  | HMRRP  |
| Eval Source:   | CERS,  |

#### Coordinates:

|                      |                                   |
|----------------------|-----------------------------------|
| Site ID:             | 424302                            |
| Facility Name:       | McDonald's                        |
| Env Int Type Code:   | HMBP                              |
| Program ID:          | 10731205                          |
| Coord Name:          | Not Reported                      |
| Ref Point Type Desc: | Center of a facility or station., |
| Latitude:            | 34.091820                         |
| Longitude:           | -118.344420                       |

#### Affiliation:

|                        |  |
|------------------------|--|
| Affiliation Type Desc: | Identification Signer                  |
| Entity Name:           | Heather New                            |
| Entity Title:          | Owner/Operator                         |
| Affiliation Address:   | Not Reported                           |
| Affiliation City:      | Not Reported                           |
| Affiliation State:     | Not Reported                           |
| Affiliation Country:   | Not Reported                           |
| Affiliation Zip:       | Not Reported                           |
| Affiliation Phone:     | ,                                      |
| Affiliation Type Desc: | Property Owner                         |
| Entity Name:           | McDonald's Corp/A Delaware Corporation |
| Entity Title:          | Not Reported                           |
| Affiliation Address:   | 3800 Kilroy Airport Way                |
| Affiliation City:      | Long Beach                             |
| Affiliation State:     | CA                                     |
| Affiliation Country:   | United States                          |
| Affiliation Zip:       | 90806                                  |
| Affiliation Phone:     | (213) 200-8017,                        |
| Affiliation Type Desc: | CUPA District                          |
| Entity Name:           | Los Angeles City Fire Department       |
| Entity Title:          | Not Reported                           |
| Affiliation Address:   | 200 North Main Street, Room 1780       |
| Affiliation City:      | Los Angeles                            |
| Affiliation State:     | CA                                     |
| Affiliation Country:   | Not Reported                           |

# MAP FINDINGS

## MCDONALD'S RESTAURANT, 1133 N LA BREA AVE, WEST HOLLYWOOD, CA 900381021 (Continued)

Affiliation Zip: 90012  
 Affiliation Phone: (213) 978-3680,  
 Affiliation Type Desc: Facility Mailing Address  
 Entity Name: Mailing Address  
 Entity Title: Not Reported  
 Affiliation Address: 1251 S Ridgeley Dr.  
 Affiliation City: Los Angeles  
 Affiliation State: CA  
 Affiliation Country: Not Reported  
 Affiliation Zip: 90019  
 Affiliation Phone: ,

Affiliation Type Desc: Parent Corporation  
 Entity Name: McDonald's  
 Entity Title: Not Reported  
 Affiliation Address: Not Reported  
 Affiliation City: Not Reported  
 Affiliation State: Not Reported  
 Affiliation Country: Not Reported  
 Affiliation Zip: Not Reported  
 Affiliation Phone: ,

Affiliation Type Desc: Document Preparer  
 Entity Name: Brenda Puepke  
 Entity Title: Not Reported  
 Affiliation Address: Not Reported  
 Affiliation City: Not Reported  
 Affiliation State: Not Reported  
 Affiliation Country: Not Reported  
 Affiliation Zip: Not Reported  
 Affiliation Phone: ,

Affiliation Type Desc: Legal Owner  
 Entity Name: Massie Partner's, Inc.  
 Entity Title: Not Reported  
 Affiliation Address: 1251 S Ridgeley Dr.  
 Affiliation City: Los Angeles  
 Affiliation State: CA  
 Affiliation Country: United States  
 Affiliation Zip: 90019  
 Affiliation Phone: (213) 200-8017,

Affiliation Type Desc: Operator  
 Entity Name: Massie Partner's, Inc.  
 Entity Title: Not Reported  
 Affiliation Address: Not Reported  
 Affiliation City: Not Reported  
 Affiliation State: Not Reported  
 Affiliation Country: Not Reported  
 Affiliation Zip: Not Reported  
 Affiliation Phone: (213) 215-4847,

# MAP FINDINGS

## MCDONALD'S RESTAURANT, 1133 N LA BREA AVE, WEST HOLLYWOOD, CA 900381021 (Continued)

Affiliation Type Desc: Environmental Contact  
 Entity Name: Heather New  
 Entity Title: Not Reported  
 Affiliation Address: 1251 S Ridgeley Dr.  
 Affiliation City: Los Angeles  
 Affiliation State: CA  
 Affiliation Country: Not Reported  
 Affiliation Zip: 90019  
 Affiliation Phone: ,

| AT&T MOBILITY - SANTA MONICA 11734<br>1117 N ORANGE DR, LOS ANGELES, CA, 90019 |                         |                         | S125743035                  |
|--|-------------------------|-------------------------|-----------------------------|
| ▲ 33   | NE 1/10 - 1/3           | (759 ft. / 0.144 mi.)   | Other Ascertainable Records |
|  | 12 ft. Higher Elevation | 296 ft. Above Sea Level |                             |

### Worksheet:

### LOS ANGELES HM: Other Ascertainable Records

Name: AT&T MOBILITY - SANTA MONICA 11734  
 Address: 1117 N ORANGE DR  
 City,State,Zip: LOS ANGELES, CA 90019  
 Facility ID: FA0024909  
 Last Run Date: 04/19/2021  
 Status: INACTIVE

Name: AT&T MOBILITY - SANTA MONICA 11734  
 Address: 1117 N ORANGE DR  
 City,State,Zip: LOS ANGELES, CA 90019  
 Facility ID: FA0024909  
 Last Run Date: 04/19/2021  
 Status: ACTIVE

### CERS: Other Ascertainable Records

Name: AT&T MOBILITY - SANTA MONICA/LA OVLY - C120 (USID11734)  
 Address: 1117 N ORANGE DR  
 City,State,Zip: LOS ANGELES, CA 90038  
 Site ID: 95359  
 CERS ID: 10197835  
 CERS Description: Chemical Storage Facilities

### Evaluation:

Eval General Type: Compliance Evaluation Inspection  
 Eval Date: 04-24-2020  
 Violations Found: No  
 Eval Type: Routine done by local agency  
 Eval Notes: "Routine compliance inspection was unable to be conducted by the due date due to LAFD response and operational restrictions to the COVID 19 crisis. " 4-24-20  
 Eval Division: Los Angeles City Fire Department



# MAP FINDINGS

## AT&T MOBILITY - SANTA MONICA 11734, 1117 N ORANGE DR, LOS ANGELES, CA 90019 (Continued)

Eval Program: HMRRP  
 Eval Source: CERS,  
 Eval General Type: Compliance Evaluation Inspection  
 Eval Date: 05-26-2016  
 Violations Found: No  
 Eval Type: Routine done by local agency  
 Eval Notes: On site for routine hazardous materials and business emergency plan inspection. Consent to enter and inspect was given by (UNMANNED CELL SITE). HAZMATS VERIFIED THROUGH CERS WHICH WAS SUBMITTED ON (3/11/2016). INSPECTION DONE AS PER INSTRUCTED BY SUPERVISOR AND CUPA MANAGER Observed the facility and inspected hazardous materials storage. Annual employee safety training records were maintained. The facility is responsible for identifying all hazardous materials, to include hazardous wastes, which are above disclosure thresholds. If there is a change in the type or amount of chemicals that are maintained on site, please submit revised documents (electronically) within 30 days of the change.  
 Eval Division: Los Angeles City Fire Department  
 Eval Program: HMRRP  
 Eval Source: CERS,  
 Eval General Type: Compliance Evaluation Inspection  
 Eval Date: 09-24-2020  
 Violations Found: No  
 Eval Type: Routine done by local agency  
 Eval Notes: Consent to enter, inspect and take photographs was given by: Nancy Tran The Business Activities, Owner/Operator Identification, Hazardous Materials Inventory, Site Map, Emergency Response/Contingency Plan and Employee Training Plan sections were reviewed in CERS and field verified. Review and correct any violations indicated previously in this report, on or before the COMPLY BY date associated with each violation. NOTE: The LAMC, Sections (L.A.M.C. SECTION 57.105.1.4; 57.120.3; 57.121.2 and 57.121.2.1.) requires businesses that store, use or handle hazardous materials in the City of Los Angeles to obtain a Consolidated Permit from the Los Angeles Fire Department CUPA \*\*\*\* Annual submission of a Hazardous Materials Business Plan into California Environmental Reporting System (CERS) is required between January 1 and March 1 of every year. Per L.A.M.C. 57.121.3.5, failure to submit the required hazardous material business plan (HMBP) information annually into CERS [Truncated]  
 Eval Division: Los Angeles City Fire Department  
 Eval Program: HMRRP  
 Eval Source: CERS,

## Affiliation:

Affiliation Type Desc: CUPA District  
 Entity Name: Los Angeles City Fire Department  
 Entity Title: Not Reported  
 Affiliation Address: 200 North Main Street, Room 1780  
 Affiliation City: Los Angeles  
 Affiliation State: CA  
 Affiliation Country: Not Reported  
 Affiliation Zip: 90012  
 Affiliation Phone: (213) 978-3680,  
 Affiliation Type Desc: Document Preparer  
 Entity Name: Peter Burnell, Sigma Consultants, Inc.  
 Entity Title: Not Reported  
 Affiliation Address: Not Reported  
 Affiliation City: Not Reported  
 Affiliation State: Not Reported  
 Affiliation Country: Not Reported  
 Affiliation Zip: Not Reported

|              |
|--------------|
| MAP FINDINGS |
|--------------|

**AT&T MOBILITY - SANTA MONICA 11734, 1117 N ORANGE DR, LOS ANGELES, CA 90019 (Continued)**

|                        |  |
|------------------------|--|
| Affiliation Phone:     | ,  |
| Affiliation Type Desc: | Property Owner                                   |
| Entity Name:           | North Orange, LLC.                               |
| Entity Title:          | Not Reported                                     |
| Affiliation Address:   | Not Reported                                     |
| Affiliation City:      | Los Angeles                                      |
| Affiliation State:     | CA   |
| Affiliation Country:   | United States                                    |
| Affiliation Zip:       | 90048  |
| Affiliation Phone:     | (323) 651-0191,                                  |
| Affiliation Type Desc: | Legal Owner                                      |
| Entity Name:           | New Cingular Wireless PCS, LLC dba AT&T Mobility |
| Entity Title:          | Not Reported                                     |
| Affiliation Address:   | 308 S. Akard St., 17th Floor                     |
| Affiliation City:      | Dallas   |
| Affiliation State:     | TX   |
| Affiliation Country:   | United States                                    |
| Affiliation Zip:       | 75202  |
| Affiliation Phone:     | (214) 464-1712,                                  |
| Affiliation Type Desc: | Environmental Contact                            |
| Entity Name:           | AT&T EH&S Hotline - Option #1                    |
| Entity Title:          | Not Reported                                     |
| Affiliation Address:   | 308 S. Akard St., 17th Floor                     |
| Affiliation City:      | Dallas   |
| Affiliation State:     | TX   |
| Affiliation Country:   | Not Reported                                     |
| Affiliation Zip:       | 75202  |
| Affiliation Phone:     | ,  |
| Affiliation Type Desc: | Facility Mailing Address                         |
| Entity Name:           | Mailing Address                                  |
| Entity Title:          | Not Reported                                     |
| Affiliation Address:   | 308 S. Akard St., 17th Floor                     |
| Affiliation City:      | Dallas   |
| Affiliation State:     | TX   |
| Affiliation Country:   | Not Reported                                     |
| Affiliation Zip:       | 75202  |
| Affiliation Phone:     | ,  |
| Affiliation Type Desc: | Identification Signer                            |
| Entity Name:           | Jeremy McGrue                                    |
| Entity Title:          | National EPCRA Manager                           |
| Affiliation Address:   | Not Reported                                     |
| Affiliation City:      | Not Reported                                     |
| Affiliation State:     | Not Reported                                     |
| Affiliation Country:   | Not Reported                                     |
| Affiliation Zip:       | Not Reported                                     |
| Affiliation Phone:     | ,  |
| Affiliation Type Desc: | Operator   |

# MAP FINDINGS

## AT&T MOBILITY - SANTA MONICA 11734, 1117 N ORANGE DR, LOS ANGELES, CA 90019 (Continued)

Entity Name: AT&T Mobility  
 Entity Title: Not Reported  
 Affiliation Address: Not Reported  
 Affiliation City: Not Reported  
 Affiliation State: Not Reported  
 Affiliation Country: Not Reported  
 Affiliation Zip: Not Reported  
 Affiliation Phone: (800) 566-9347,  
 Affiliation Type Desc: Parent Corporation  
 Entity Name: AT&T Mobility  
 Entity Title: Not Reported  
 Affiliation Address: Not Reported  
 Affiliation City: Not Reported  
 Affiliation State: Not Reported  
 Affiliation Country: Not Reported  
 Affiliation Zip: Not Reported  
 Affiliation Phone: ,

| PROFESSIONAL TIRE AND AUTO<br>6921 SANTA MONICA BLVD, HOLLYWOOD, CA, 90038 |                         |                         | 1000820243   |
|--|-------------------------|-------------------------|--|
| ▲ N34  | ENE 1/10 - 1/3          | (906 ft. / 0.172 mi.)   | Lists of Federal RCRA generators   |
|  | 12 ft. Higher Elevation | 296 ft. Above Sea Level | Lists of state and tribal leaking storage tanks<br>Other Ascertainable Records |

### Worksheet:

### RCRA-SQG: Lists of Federal RCRA generators

Date Form Received by Agency: 19930325  
 Handler Name: PROFESSIONAL TIRE AND AUTO  
 Handler Address: 6921 SANTA MONICA BLVD  
 Handler City,State,Zip: HOLLYWOOD, CA 90038  
 EPA ID: CAD983662776  
 Contact Name: CHERIL LONGACRE  
 Contact Address: 6921 SANTA MONICA BLVD  
 Contact City,State,Zip: HOLLYWOOD, CA 90038  
 Contact Telephone: 213-962-8111  
 Contact Fax: Not Reported  
 Contact Email: Not Reported  
 Contact Title: Not Reported  
 EPA Region: 09  
 Land Type: Private  
 Federal Waste Generator Description: Small Quantity Generator  
 Non-Notifier: Not Reported  
 Biennial Report Cycle: Not Reported  
 Accessibility: Not Reported  
 Active Site Indicator: Handler Activities  
 State District Owner: Not Reported  
 State District: Not Reported

|              |
|--------------|
| MAP FINDINGS |
|--------------|

**PROFESSIONAL TIRE AND AUTO, 6921 SANTA MONICA BLVD, HOLLYWOOD, CA 90038 (Continued)**

|  |                        |
|--|------------------------|
| Mailing Address:   | 6921 SANTA MONICA BLVD |
| Mailing City,State,Zip:  | HOLLYWOOD, CA 90038    |
| Owner Name:  | ALAN LONGACRE          |
| Owner Type:  | Private                |
| Operator Name:   | Not Reported           |
| Operator Type:   | Not Reported           |
| Short-Term Generator Activity:                                 | No                     |
| Importer Activity:   | No                     |
| Mixed Waste Generator:   | No                     |
| Transporter Activity:  | No                     |
| Transfer Facility Activity:                                    | No                     |
| Recycler Activity with Storage:                                | No                     |
| Small Quantity On-Site Burner Exemption:                       | No                     |
| Smelting Melting and Refining Furnace Exemption:               | No                     |
| Underground Injection Control:                                 | No                     |
| Off-Site Waste Receipt:  | No                     |
| Universal Waste Indicator:                                     | No                     |
| Universal Waste Destination Facility:                          | No                     |
| Federal Universal Waste:                                       | No                     |
| Active Site Fed-Reg Treatment Storage and Disposal Facility:   | Not Reported           |
| Active Site Converter Treatment storage and Disposal Facility: | Not Reported           |
| Active Site State-Reg Treatment Storage and Disposal Facility: | Not Reported           |
| Active Site State-Reg Handler:                                 | ---                    |
| Federal Facility Indicator:                                    | Not Reported           |
| Hazardous Secondary Material Indicator:                        | NN                     |
| Sub-Part K Indicator:  | Not Reported           |
| Commercial TSD Indicator:                                      | No                     |
| Treatment Storage and Disposal Type:                           | Not Reported           |
| 2018 GPRA Permit Baseline:                                     | Not on the Baseline    |
| 2018 GPRA Renewals Baseline:                                   | Not on the Baseline    |
| Permit Renewals Workload Universe:                             | Not Reported           |
| Permit Workload Universe:                                      | Not Reported           |
| Permit Progress Universe:                                      | Not Reported           |
| Post-Closure Workload Universe:                                | Not Reported           |
| Closure Workload Universe:                                     | Not Reported           |
| 202 GPRA Corrective Action Baseline:                           | No                     |
| Corrective Action Workload Universe:                           | No                     |
| Subject to Corrective Action Universe:                         | No                     |
| Non-TSDFs Where RCRA CA has Been Imposed Universe:             | No                     |
| TSDFs Potentially Subject to CA Under 3004 (u)/(v) Universe:   | No                     |
| TSDFs Only Subject to CA under Discretionary Auth Universe:    | No                     |
| Corrective Action Priority Ranking:                            | No NCAPS ranking       |
| Environmental Control Indicator:                               | No                     |

|              |
|--------------|
| MAP FINDINGS |
|--------------|

**PROFESSIONAL TIRE AND AUTO, 6921 SANTA MONICA BLVD, HOLLYWOOD, CA 90038 (Continued)**

|   |              |
|---|--------------|
| Institutional Control Indicator:                              | No           |
| Human Exposure Controls Indicator:                            | N/A          |
| Groundwater Controls Indicator:                               | N/A          |
| Operating TSDF Universe:                                      | Not Reported |
| Full Enforcement Universe:                                    | Not Reported |
| Significant Non-Complier Universe:                            | No           |
| Unaddressed Significant Non-Complier Universe:                | No           |
| Addressed Significant Non-Complier Universe:                  | No           |
| Significant Non-Complier With a Compliance Schedule Universe: | No           |
| Financial Assurance Required:                                 | Not Reported |
| Handler Date of Last Change:                                  | 20020627     |
| Recognized Trader-Importer:                                   | No           |
| Recognized Trader-Exporter:                                   | No           |
| Importer of Spent Lead Acid Batteries:                        | No           |
| Exporter of Spent Lead Acid Batteries:                        | No           |
| Recycler Activity Without Storage:                            | Not Reported |
| Manifest Broker:  | Not Reported |
| Sub-Part P Indicator:   | No           |

**Handler - Owner Operator:**

|                                |                        |
|--------------------------------|------------------------|
| Owner/Operator Indicator:      | Owner                  |
| Owner/Operator Name:           | ALAN LONGACRE          |
| Legal Status:                  | Private                |
| Date Became Current:           | Not Reported           |
| Date Ended Current:            | Not Reported           |
| Owner/Operator Address:        | 6921 SANTA MONICA BLVD |
| Owner/Operator City,State,Zip: | HOLLYWOOD, CA 90038    |
| Owner/Operator Telephone:      | 213-962-8111           |
| Owner/Operator Telephone Ext:  | Not Reported           |
| Owner/Operator Fax:            | Not Reported           |
| Owner/Operator Email:          | Not Reported           |

**Historic Generators:**

|  |                            |
|--|----------------------------|
| Receive Date:                              | 19930325                   |
| Handler Name:                              | PROFESSIONAL TIRE AND AUTO |
| Federal Waste Generator Description:       | Small Quantity Generator   |
| State District Owner:                      | Not Reported               |
| Large Quantity Handler of Universal Waste: | No                         |
| Recognized Trader Importer:                | No                         |
| Recognized Trader Exporter:                | No                         |
| Spent Lead Acid Battery Importer:          | No                         |
| Spent Lead Acid Battery Exporter:          | No                         |
| Current Record:                            | Yes                        |
| Non Storage Recycler Activity:             | Not Reported               |
| Electronic Manifest Broker:                | Not Reported               |

## MAP FINDINGS

### PROFESSIONAL TIRE AND AUTO, 6921 SANTA MONICA BLVD, HOLLYWOOD, CA 90038 (Continued)

#### List of NAICS Codes and Descriptions:

|                    |                           |
|--------------------|---------------------------|
| NAICS Code:        | 811111                    |
| NAICS Description: | GENERAL AUTOMOTIVE REPAIR |

#### Facility Has Received Notices of Violations:

|             |                     |
|-------------|---------------------|
| Violations: | No Violations Found |
|-------------|---------------------|

#### Evaluation Action Summary:

|              |                      |
|--------------|----------------------|
| Evaluations: | No Evaluations Found |
|--------------|----------------------|

#### LUST: Lists of state and tribal leaking storage tanks

|                                    |   |
|------------------------------------|---|
| Name:                              | PROFESSIONAL TIRE & AUTO PROP.  |
| Address:                           | 6921 SANTA MONICA BLVD  |
| City,State,Zip:                    | LOS ANGELES, CA 90038   |
| Lead Agency:                       | LOS ANGELES RWQCB (REGION 4)  |
| Case Type:                         | LUST Cleanup Site   |
| Geo Track:                         | <a href="http://geotracker.waterboards.ca.gov/profile_report.asp?global_id=T0603700949">http://geotracker.waterboards.ca.gov/profile_report.asp?global_id=T0603700949</a> |
| Global Id:                         | T0603700949   |
| Latitude:                          | 34.090694   |
| Longitude:                         | -118.3407138  |
| Status:                            | Completed - Case Closed   |
| Status Date:                       | 06/19/1997  |
| Case Worker:                       | YR  |
| RB Case Number:                    | 900380398   |
| Local Agency:                      | LOS ANGELES, CITY OF  |
| File Location:                     | Not Reported  |
| Local Case Number:                 | Not Reported  |
| Potential Media Affect:            | Aquifer used for drinking water supply  |
| Potential Contaminants of Concern: | Gasoline  |
| Site History:                      | Not Reported  |

#### LUST:

|                    |  |
|--------------------|--|
| Global Id:         | T0603700949  |
| Contact Type:      | Regional Board Caseworker  |
| Contact Name:      | YUE RONG   |
| Organization Name: | LOS ANGELES RWQCB (REGION 4)   |
| Address:           | 320 W. 4TH ST., SUITE 200  |
| City:              | Los Angeles  |
| Email:             | <a href="mailto:yrong@waterboards.ca.gov">yrong@waterboards.ca.gov</a> |
| Phone Number:      | Not Reported   |
| Global Id:         | T0603700949  |
| Contact Type:      | Local Agency Caseworker  |
| Contact Name:      | ELOY LUNA  |
| Organization Name: | LOS ANGELES, CITY OF   |
| Address:           | 200 North Main Street, Suite 1780                                      |
| City:              | LOS ANGELES  |

# MAP FINDINGS

## PROFESSIONAL TIRE AND AUTO, 6921 SANTA MONICA BLVD, HOLLYWOOD, CA 90038 (Continued)

Email: eloy.luna@lacity.org  
Phone Number: Not Reported

### LUST:

Global Id: T0603700949  
Action Type: Other  
Date: 12/27/1996  
Action: Leak Reported

Global Id: T0603700949  
Action Type: Other  
Date: 12/27/1996  
Action: Leak Discovery

### LUST:

Global Id: T0603700949  
Status: Open - Case Begin Date  
Status Date: 03/28/1996

Global Id: T0603700949  
Status: Open - Site Assessment  
Status Date: 03/28/1996

Global Id: T0603700949  
Status: Open - Site Assessment  
Status Date: 04/07/1997

Global Id: T0603700949  
Status: Completed - Case Closed  
Status Date: 06/19/1997

### LUST REG 4:

Region: 4  
Regional Board: 04  
County: Los Angeles  
Facility Id: 900380398  
Status: Case Closed  
Substance: Gasoline  
Substance Quantity: Not Reported  
Local Case No: Not Reported  
Case Type: Groundwater  
Abatement Method Used at the Site: Not Reported  
Global ID: T0603700949  
W Global ID: Not Reported  
Staff: UNK  
Local Agency: 19050  
Cross Street: MANSFIELD AVE  
Enforcement Type: Not Reported  
Date Leak Discovered: 12/27/1996  
Date Leak First Reported: 12/27/1996

# MAP FINDINGS

## PROFESSIONAL TIRE AND AUTO, 6921 SANTA MONICA BLVD, HOLLYWOOD, CA 90038 (Continued)

|   |   |
|---|---|
| Date Leak Record Entered:                       | 5/2/1997                                  |
| Date Confirmation Began:                        | Not Reported                              |
| Date Leak Stopped:                              | Not Reported                              |
| Date Case Last Changed on Database:             | 12/27/1996                                |
| Date the Case was Closed:                       | 6/19/1997                                 |
| How Leak Discovered:                            | Subsurface Monitoring                     |
| How Leak Stopped:                               | Not Reported                              |
| Cause of Leak:                                  | UNK                                       |
| Leak Source:                                    | UNK                                       |
| Operator:                                       | Not Reported                              |
| Water System:                                   | Not Reported                              |
| Well Name:                                      | Not Reported                              |
| Approx. Dist To Production Well (ft):           | 12904.947831312421693039325871            |
| Source of Cleanup Funding:                      | UNK                                       |
| Preliminary Site Assessment Workplan Submitted: | 4/7/1997                                  |
| Preliminary Site Assessment Began:              | 3/28/1996                                 |
| Pollution Characterization Began:               | Not Reported                              |
| Remediation Plan Submitted:                     | Not Reported                              |
| Remedial Action Underway:                       | Not Reported                              |
| Post Remedial Action Monitoring Began:          | Not Reported                              |
| Enforcement Action Date:                        | Not Reported                              |
| Historical Max MTBE Date:                       | Not Reported                              |
| Hist Max MTBE Conc in Groundwater:              | Not Reported                              |
| Hist Max MTBE Conc in Soil:                     | Not Reported                              |
| Significant Interim Remedial Action Taken:      | Not Reported                              |
| GW Qualifier:                                   | Not Reported                              |
| Soil Qualifier:                                 | Not Reported                              |
| Organization:                                   | Not Reported                              |
| Owner Contact:                                  | Not Reported                              |
| Responsible Party:                              | MORGAN ADAMS INC.                         |
| RP Address:                                     | 1545 WILSHIRE BLVD., LOS ANGELES CA 90017 |
| Program:  | LUST                                      |
| Lat/Long:                                       | 34.0907733 / -1                           |
| Local Agency Staff:                             | PEJ                                       |
| Beneficial Use:                                 | Not Reported                              |
| Priority:                                       | Not Reported                              |
| Cleanup Fund Id:                                | Not Reported                              |
| Suspended:                                      | Not Reported                              |
| Assigned Name:                                  | Not Reported                              |
| Summary:  | Not Reported                              |

### FINDS: Other Ascertainable Records

|              |   |
|--------------|---|
| Registry ID: | 110002895172  |
| Click Here:  | <a href="https://ofmpub.epa.gov/frs_public2/fii_query_detail.disp_program_facility?p_registry_id=110002895172">https://ofmpub.epa.gov/frs_public2/fii_query_detail.disp_program_facility?p_registry_id=110002895172</a> |

### Environmental Interest/Information System:



## MAP FINDINGS

### PROFESSIONAL TIRE AND AUTO, 6921 SANTA MONICA BLVD, HOLLYWOOD, CA 90038 (Continued)

RCRAInfo is a national information system that supports the Resource Conservation and Recovery Act (RCRA) program through the tracking of events and activities related to facilities that generate, transport, and treat, store, or dispose of hazardous waste. RCRAInfo allows RCRA program staff to track the notification, permit, compliance, and corrective action activities required under RCRA.

#### STATE MASTER

The Click here to access additional FINDS: detail in the EDR Site Report. database contains  
<http://www.edrnet.com/srf2/FinalSiteReport.aspx?ID=2J2HJX1gHf84XvAzgD1pfm3U4P4tvY6nzR2qDC2NpB2AJq1bHQ7bXx1IgQ3cfj1q4j99vC37zn3bDk2CJg2XHK1aXB7agn97fu6f4D22vO2wzg7UDLAOpN0cmr3uUtt6Pe2MJ42kHF1dXb2Dgw1rfk1V4d1Vvd9Mzq3WDc1opO39mQ5pUR4fPX1>  
 additional records for this site. Please contact your EDR Account Executive for more information.

#### ECHO: Other Ascertainable Records

|                 |   |
|-----------------|---|
| Envid:          | 1000820243  |
| Registry ID:    | 110002895172  |
| DFR URL:        | <a href="http://echo.epa.gov/detailed-facility-report?fid=110002895172">http://echo.epa.gov/detailed-facility-report?fid=110002895172</a> |
| Name:           | PROFESSIONAL TIRE AND AUTO  |
| Address:        | 6921 SANTA MONICA BLVD  |
| City,State,Zip: | HOLLYWOOD, CA 90038   |

#### CORTESE: Other Ascertainable Records

|                            |                                |
|----------------------------|--------------------------------|
| Name:                      | PROFESSIONAL TIRE & AUTO PROP. |
| Address:                   | 6921 SANTA MONICA BLVD         |
| City,State,Zip:            | LOS ANGELES, CA 90038          |
| Region:                    | CORTESE                        |
| Envirostor Id:             | Not Reported                   |
| Global ID:                 | T0603700949                    |
| Site/Facility Type:        | LUST CLEANUP SITE              |
| Cleanup Status:            | COMPLETED - CASE CLOSED        |
| Status Date:               | Not Reported                   |
| Site Code:                 | Not Reported                   |
| Latitude:                  | Not Reported                   |
| Longitude:                 | Not Reported                   |
| Owner:                     | Not Reported                   |
| Enf Type:                  | Not Reported                   |
| Swat R:                    | Not Reported                   |
| Flag:                      | active                         |
| Order No:                  | Not Reported                   |
| Waste Discharge System No: | Not Reported                   |
| Effective Date:            | Not Reported                   |
| Region 2:                  | Not Reported                   |
| WID Id:                    | Not Reported                   |
| Solid Waste Id No:         | Not Reported                   |
| Waste Management Uit Name: | Not Reported                   |
| File Name:                 | Active Open                    |

#### HAZNET: Other Ascertainable Records

|                 |                            |
|-----------------|----------------------------|
| Name:           | PROFESSIONAL TIRE AND AUTO |
| Address:        | 6921 SANTA MONICA BLVD     |
| Address 2:      | Not Reported               |
| City,State,Zip: | HOLLYWOOD, CA 900380000    |
| Contact:        | ALAN F LONGACRE OWNER      |
| Telephone:      | 3239628111                 |

|              |
|--------------|
| MAP FINDINGS |
|--------------|

**PROFESSIONAL TIRE AND AUTO, 6921 SANTA MONICA BLVD, HOLLYWOOD, CA 90038 (Continued)**

|                  |   |
|------------------|---|
| Mailing Name:    | Not Reported  |
| Mailing Address: | 811 N WESTERN   |
| Year:            | 2001  |
| Gepaid:          | CAD983662776  |
| TSD EPA ID:      | CAT000613893  |
| CA Waste Code:   | 134 - Aqueous solution with total organic residues less than 10 percent |
| Disposal Method: | H01 - Transfer Station  |
| Tons:            | 0.168   |
| Year:            | 2000  |
| Gepaid:          | CAD983662776  |
| TSD EPA ID:      | CAT000613893  |
| CA Waste Code:   | 134 - Aqueous solution with total organic residues less than 10 percent |
| Disposal Method: | H01 - Transfer Station  |
| Tons:            | 0.042   |
| Year:            | 1996  |
| Gepaid:          | CAD983662776  |
| TSD EPA ID:      | CAD028409019  |
| CA Waste Code:   | 134 - Aqueous solution with total organic residues less than 10 percent |
| Disposal Method: | T01 - Treatment, Tank   |
| Tons:            | 1.26  |
| Year:            | 1995  |
| Gepaid:          | CAD983662776  |
| TSD EPA ID:      | CAD028409019  |
| CA Waste Code:   | 134 - Aqueous solution with total organic residues less than 10 percent |
| Disposal Method: | T01 - Treatment, Tank   |
| Tons:            | 2.94  |

**Additional Info:**

|                         |   |
|-------------------------|---|
| Year:                   | 1995  |
| Gen EPA ID:             | CAD983662776  |
| Shipment Date:          | 19951227  |
| Creation Date:          | 7/29/1996 0:00:00                                       |
| Receipt Date:           | 19951227  |
| Manifest ID:            | 95543105  |
| Trans EPA ID:           | CAD009684234  |
| Trans Name:             | Not Reported  |
| Trans 2 EPA ID:         | Not Reported  |
| Trans 2 Name:           | Not Reported  |
| TSDF EPA ID:            | CAD028409019  |
| Trans Name:             | Not Reported  |
| TSDF Alt EPA ID:        | Not Reported  |
| TSDF Alt Name:          | Not Reported  |
| Waste Code Description: | 134 - Aqueous solution with <10% total organic residues |
| RCRA Code:              | Not Reported  |
| Meth Code:              | T01 - Treatment, Tank                                   |
| Quantity Tons:          | 2.94  |

|              |
|--------------|
| MAP FINDINGS |
|--------------|

**PROFESSIONAL TIRE AND AUTO, 6921 SANTA MONICA BLVD, HOLLYWOOD, CA 90038 (Continued)**

|                    |              |
|--------------------|--------------|
| Waste Quantity:    | 700          |
| Quantity Unit:     | G            |
| Additional Code 1: | Not Reported |
| Additional Code 2: | Not Reported |
| Additional Code 3: | Not Reported |
| Additional Code 4: | Not Reported |
| Additional Code 5: | Not Reported |

**Additional Info:**

|                         |   |
|-------------------------|---|
| Year:                   | 2000  |
| Gen EPA ID:             | CAD983662776  |
| Shipment Date:          | 20001103  |
| Creation Date:          | 1/9/2001 0:00:00  |
| Receipt Date:           | 20001108  |
| Manifest ID:            | 20287093  |
| Trans EPA ID:           | SCR000075150  |
| Trans Name:             | Not Reported  |
| Trans 2 EPA ID:         | SCR000074591  |
| Trans 2 Name:           | Not Reported  |
| TSDf EPA ID:            | CAT000613893  |
| Trans Name:             | Not Reported  |
| TSDf Alt EPA ID:        | Not Reported  |
| TSDf Alt Name:          | Not Reported  |
| Waste Code Description: | 134 - Aqueous solution with <10% total organic residues |
| RCRA Code:              | D039  |
| Meth Code:              | H01 - Transfer Station                                  |
| Quantity Tons:          | 0.042   |
| Waste Quantity:         | 10  |
| Quantity Unit:          | G   |
| Additional Code 1:      | Not Reported  |
| Additional Code 2:      | Not Reported  |
| Additional Code 3:      | Not Reported  |
| Additional Code 4:      | Not Reported  |
| Additional Code 5:      | Not Reported  |

**Additional Info:**

|                 |                   |
|-----------------|-------------------|
| Year:           | 1996              |
| Gen EPA ID:     | CAD983662776      |
| Shipment Date:  | 19960109          |
| Creation Date:  | 9/18/1996 0:00:00 |
| Receipt Date:   | 19960109          |
| Manifest ID:    | 95543110          |
| Trans EPA ID:   | CAD009684234      |
| Trans Name:     | Not Reported      |
| Trans 2 EPA ID: | Not Reported      |
| Trans 2 Name:   | Not Reported      |
| TSDf EPA ID:    | CAD028409019      |
| Trans Name:     | Not Reported      |

|              |
|--------------|
| MAP FINDINGS |
|--------------|

**PROFESSIONAL TIRE AND AUTO, 6921 SANTA MONICA BLVD, HOLLYWOOD, CA 90038 (Continued)**

|                         |   |
|-------------------------|---|
| TSDf Alt EPA ID:        | Not Reported  |
| TSDf Alt Name:          | Not Reported  |
| Waste Code Description: | 134 - Aqueous solution with <10% total organic residues |
| RCRA Code:              | Not Reported  |
| Meth Code:              | T01 - Treatment, Tank                                   |
| Quantity Tons:          | 1.26  |
| Waste Quantity:         | 300   |
| Quantity Unit:          | G   |
| Additional Code 1:      | Not Reported  |
| Additional Code 2:      | Not Reported  |
| Additional Code 3:      | Not Reported  |
| Additional Code 4:      | Not Reported  |
| Additional Code 5:      | Not Reported  |

**Additional Info:**

|                         |   |
|-------------------------|---|
| Year:                   | 2001  |
| Gen EPA ID:             | CAD983662776  |
| Shipment Date:          | 20010419  |
| Creation Date:          | 6/20/2001 0:00:00                                       |
| Receipt Date:           | 20010425  |
| Manifest ID:            | 20630791  |
| Trans EPA ID:           | SCR000075150  |
| Trans Name:             | Not Reported  |
| Trans 2 EPA ID:         | Not Reported  |
| Trans 2 Name:           | Not Reported  |
| TSDf EPA ID:            | CAT000613893  |
| Trans Name:             | Not Reported  |
| TSDf Alt EPA ID:        | Not Reported  |
| TSDf Alt Name:          | Not Reported  |
| Waste Code Description: | 134 - Aqueous solution with <10% total organic residues |
| RCRA Code:              | D039  |
| Meth Code:              | H01 - Transfer Station                                  |
| Quantity Tons:          | 0.084   |
| Waste Quantity:         | 20  |
| Quantity Unit:          | G   |
| Additional Code 1:      | Not Reported  |
| Additional Code 2:      | Not Reported  |
| Additional Code 3:      | Not Reported  |
| Additional Code 4:      | Not Reported  |
| Additional Code 5:      | Not Reported  |
| Shipment Date:          | 20010123  |
| Creation Date:          | 3/22/2001 0:00:00                                       |
| Receipt Date:           | 20010125  |
| Manifest ID:            | 20394624  |
| Trans EPA ID:           | SCR000075150  |
| Trans Name:             | Not Reported  |
| Trans 2 EPA ID:         | SCR000074591  |
| Trans 2 Name:           | Not Reported  |

## MAP FINDINGS

### PROFESSIONAL TIRE AND AUTO, 6921 SANTA MONICA BLVD, HOLLYWOOD, CA 90038 (Continued)

|                         |   |
|-------------------------|---|
| TSDf EPA ID:            | CAT000613893  |
| Trans Name:             | Not Reported  |
| TSDf Alt EPA ID:        | Not Reported  |
| TSDf Alt Name:          | Not Reported  |
| Waste Code Description: | 134 - Aqueous solution with <10% total organic residues |
| RCRA Code:              | D039  |
| Meth Code:              | H01 - Transfer Station                                  |
| Quantity Tons:          | 0.084   |
| Waste Quantity:         | 20  |
| Quantity Unit:          | G   |
| Additional Code 1:      | Not Reported  |
| Additional Code 2:      | Not Reported  |
| Additional Code 3:      | Not Reported  |
| Additional Code 4:      | Not Reported  |
| Additional Code 5:      | Not Reported  |

#### HIST CORTESE: Other Ascertainable Records

|                       |                          |
|-----------------------|--------------------------|
| edr_fname:            | PROFESSIONAL TIRE & AUTO |
| edr_fadd1:            | 6921 SANTA MONICA        |
| City,State,Zip:       | LOS ANGELES, CA 90038    |
| Region:               | CORTESE                  |
| Facility County Code: | 19                       |
| Reg By:               | LTNKA                    |
| Reg Id:               | 900380398                |

#### CERS: Other Ascertainable Records

|                   |   |
|-------------------|---|
| Name:             | PROFESSIONAL TIRE & AUTO PROP.                |
| Address:          | 6921 SANTA MONICA BLVD                        |
| City,State,Zip:   | LOS ANGELES, CA 90038                         |
| Site ID:          | 189368  |
| CERS ID:          | T0603700949                                   |
| CERS Description: | Leaking Underground Storage Tank Cleanup Site |

#### Affiliation:

|                        |   |
|------------------------|---|
| Affiliation Type Desc: | Regional Board Caseworker               |
| Entity Name:           | YUE RONG - LOS ANGELES RWQCB (REGION 4) |
| Entity Title:          | Not Reported                            |
| Affiliation Address:   | 320 W. 4TH ST., SUITE 200               |
| Affiliation City:      | Los Angeles                             |
| Affiliation State:     | CA                                      |
| Affiliation Country:   | Not Reported                            |
| Affiliation Zip:       | Not Reported                            |
| Affiliation Phone:     | ,                                       |
| Affiliation Type Desc: | Local Agency Caseworker                 |
| Entity Name:           | ELOY LUNA - LOS ANGELES, CITY OF        |
| Entity Title:          | Not Reported                            |
| Affiliation Address:   | 200 North Main Street, Suite 1780       |
| Affiliation City:      | LOS ANGELES                             |

# MAP FINDINGS

## PROFESSIONAL TIRE AND AUTO, 6921 SANTA MONICA BLVD, HOLLYWOOD, CA 90038 (Continued)

Affiliation State: CA  
 Affiliation Country: Not Reported  
 Affiliation Zip: Not Reported  
 Affiliation Phone: ,

### HWTS: Other Ascertainable Records

Name: PROFESSIONAL TIRE AND AUTO  
 Address: 6921 SANTA MONICA BLVD  
 Address 2: Not Reported  
 City,State,Zip: HOLLYWOOD, CA 900380000  
 EPA ID: CAD983662776  
 Inactive Date: 06/30/2002  
 Create Date: 03/25/1993  
 Last Act Date: 08/10/2004  
 Mailing Name: Not Reported  
 Mailing Address: 811 N WESTERN  
 Mailing Address 2: Not Reported  
 Mailing City,State,Zip: LOS ANGELES, CA 900291115  
 Owner Name: ALAN LONGACRE  
 Owner Address: 6921 SANTA MONICA BLVD  
 Owner Address 2: Not Reported  
 Owner City,State,Zip: LOS ANGELES, CA 900381115  
 Contact Name: ALAN F LONGACRE OWNER  
 Contact Address: INACTIVE PER VQ01 - BMI  
 Contact Address 2: Not Reported  
 City,State,Zip: LOS ANGELES, CA 900381115

| HARRY'S AUTOMOTIVE & COLLISION CENTER<br>1154 N LA BREA AVE, WEST HOLLYWOOD, CA, 900381022 |                         |                         | S113057583   |
|--|-------------------------|-------------------------|--|
| ▲ U35  | N 1/10 - 1/3            | (942 ft. / 0.178 mi.)   | Local Lists of Hazardous waste / Contaminated Sites<br>Other Ascertainable Records |
|  | 16 ft. Higher Elevation | 300 ft. Above Sea Level |  |

### Worksheet:

### CERS HAZ WASTE: Local Lists of Hazardous waste / Contaminated Sites

Name: HARRY'S AUTOMOTIVE  
 Address: 1154 N LA BREA AVE  
 City,State,Zip: WEST HOLLYWOOD, CA 90038  
 Site ID: 121754  
 CERS ID: 10296937  
 CERS Description: Hazardous Waste Generator

### HAZNET: Other Ascertainable Records

Name: HARRY'S AUTOMOTIVE & COLLISION CENTER  
 Address: 1154 N LA BREA AVE  
 Address 2: Not Reported

# MAP FINDINGS

## HARRY'S AUTOMOTIVE & COLLISION CENTER, 1154 N LA BREA AVE, WEST HOLLYWOOD, CA 900381022 (Continued)

|                  |  |
|------------------|--|
| City,State,Zip:  | WEST HOLLYWOOD, CA 900381022   |
| Contact:         | HARRY GALADZHYAN   |
| Telephone:       | 3234639626   |
| Mailing Name:    | Not Reported   |
| Mailing Address: | 1154 N LA BREA AVE   |
| Year:            | 2016   |
| Gepaid:          | CAL000093877   |
| TSD EPA ID:      | CAD044429835   |
| CA Waste Code:   | 213 - Hydrocarbon solvents (benzene, hexane, Stoddard, Etc.)                                       |
| Disposal Method: | H141 - Storage, Bulking, And/Or Transfer Off Site--No Treatment/Reovery (H010-H129) Or (H131-H135) |
| Tons:            | 0.15   |
| Year:            | 2010   |
| Gepaid:          | CAL000093877   |
| TSD EPA ID:      | CAT000613935   |
| CA Waste Code:   | 134 - Aqueous solution with total organic residues less than 10 percent                            |
| Disposal Method: | H141 - Storage, Bulking, And/Or Transfer Off Site--No Treatment/Reovery (H010-H129) Or (H131-H135) |
| Tons:            | 0.084  |
| Year:            | 2008   |
| Gepaid:          | CAL000093877   |
| TSD EPA ID:      | CAT000613893   |
| CA Waste Code:   | 212 - Oxygenated solvents (acetone, butanol, ethyl acetate, etc.)                                  |
| Disposal Method: | H141 - Storage, Bulking, And/Or Transfer Off Site--No Treatment/Reovery (H010-H129) Or (H131-H135) |
| Tons:            | 0.198  |
| Year:            | 2004   |
| Gepaid:          | CAL000093877   |
| TSD EPA ID:      | CAD982444481   |
| CA Waste Code:   | 223 - Unspecified oil-containing waste   |
| Disposal Method: | H01 - Transfer Station   |
| Tons:            | 4.17   |
| Year:            | 1998   |
| Gepaid:          | CAL000093877   |
| TSD EPA ID:      | CAD093459485   |
| CA Waste Code:   | 342 - Organic liquids with metals (Alkaline solution (pH >= 12.5) with metals)                     |
| Disposal Method: | H01 - Transfer Station   |
| Tons:            | 0.0625   |

### Additional Info:

|                 |                   |
|-----------------|-------------------|
| Year:           | 1998              |
| Gen EPA ID:     | CAL000093877      |
| Shipment Date:  | 19980113          |
| Creation Date:  | 3/31/1998 0:00:00 |
| Receipt Date:   | 19980121          |
| Manifest ID:    | 97468664          |
| Trans EPA ID:   | ILD984908202      |
| Trans Name:     | Not Reported      |
| Trans 2 EPA ID: | Not Reported      |

|              |
|--------------|
| MAP FINDINGS |
|--------------|

**HARRY'S AUTOMOTIVE & COLLISION CENTER, 1154 N LA BREA AVE, WEST HOLLYWOOD, CA 900381022 (Continued)**

|                         |  |
|-------------------------|--|
| Trans 2 Name:           | Not Reported                               |
| TSDf EPA ID:            | CAD093459485                               |
| Trans Name:             | Not Reported                               |
| TSDf Alt EPA ID:        | Not Reported                               |
| TSDf Alt Name:          | Not Reported                               |
| Waste Code Description: | 342 - Organic liquids with metals (see 121 |
| RCRA Code:              | D006                                       |
| Meth Code:              | H01 - Transfer Station                     |
| Quantity Tons:          | 0.0625                                     |
| Waste Quantity:         | 15   |
| Quantity Unit:          | G  |
| Additional Code 1:      | Not Reported                               |
| Additional Code 2:      | Not Reported                               |
| Additional Code 3:      | Not Reported                               |
| Additional Code 4:      | Not Reported                               |
| Additional Code 5:      | Not Reported                               |

**Additional Info:**

|                         |   |
|-------------------------|---|
| Year:                   | 2008  |
| Gen EPA ID:             | CAL000093877  |
| Shipment Date:          | 20081117  |
| Creation Date:          | 4/3/2009 18:30:35   |
| Receipt Date:           | 20081120  |
| Manifest ID:            | 001556693SKS  |
| Trans EPA ID:           | TXR000050930  |
| Trans Name:             | SAFETY-KLEEN SYSTEMS INC  |
| Trans 2 EPA ID:         | Not Reported  |
| Trans 2 Name:           | Not Reported  |
| TSDf EPA ID:            | CAT000613893  |
| Trans Name:             | SAFETY-KLEEN SYSTEMS INC  |
| TSDf Alt EPA ID:        | Not Reported  |
| TSDf Alt Name:          | Not Reported  |
| Waste Code Description: | 212 - Oxygenated solvents (acetone, butanol, ethyl acetate, etc.                                    |
| RCRA Code:              | F003  |
| Meth Code:              | H141 - Storage, Bulking, And/Or Transfer Off Site--No Treatment/Recovery (H010-H129) Or (H131-H135) |
| Quantity Tons:          | 0.198   |
| Waste Quantity:         | 396   |
| Quantity Unit:          | P   |
| Additional Code 1:      | D036  |
| Additional Code 2:      | D035  |
| Additional Code 3:      | D018  |
| Additional Code 4:      | D001  |
| Additional Code 5:      | Not Reported  |

**Additional Info:**

|                |              |
|----------------|--------------|
| Year:          | 2010         |
| Gen EPA ID:    | CAL000093877 |
| Shipment Date: | 20100423     |



|              |
|--------------|
| MAP FINDINGS |
|--------------|

**HARRY'S AUTOMOTIVE & COLLISION CENTER, 1154 N LA BREA AVE, WEST HOLLYWOOD, CA 900381022 (Continued)**

|                         |   |
|-------------------------|---|
| Creation Date:          | 8/6/2010 18:30:23   |
| Receipt Date:           | 20100423  |
| Manifest ID:            | 002404084SKS  |
| Trans EPA ID:           | TXR000050930  |
| Trans Name:             | SAFETY-KLEEN SYSTEMS INC  |
| Trans 2 EPA ID:         | Not Reported  |
| Trans 2 Name:           | Not Reported  |
| TSDf EPA ID:            | CAT000613935  |
| Trans Name:             | SAFETY-KLEEN SYSTEMS INC  |
| TSDf Alt EPA ID:        | Not Reported  |
| TSDf Alt Name:          | Not Reported  |
| Waste Code Description: | 134 - Aqueous solution with <10% total organic residues   |
| RCRA Code:              | Not Reported  |
| Meth Code:              | H141 - Storage, Bulking, And/Or Transfer Off Site--No Treatment/Recovery (H010-H129) Or (H131-H135) |
| Quantity Tons:          | 0.084   |
| Waste Quantity:         | 20  |
| Quantity Unit:          | G   |
| Additional Code 1:      | Not Reported  |
| Additional Code 2:      | Not Reported  |
| Additional Code 3:      | Not Reported  |
| Additional Code 4:      | Not Reported  |
| Additional Code 5:      | Not Reported  |

**Additional Info:**

|                         |  |
|-------------------------|--|
| Year:                   | 2004                                   |
| Gen EPA ID:             | CAL000093877                           |
| Shipment Date:          | 20040106                               |
| Creation Date:          | 8/13/2004 7:53:20                      |
| Receipt Date:           | 20040108                               |
| Manifest ID:            | 23554969                               |
| Trans EPA ID:           | CAD982444481                           |
| Trans Name:             | FILTER RECYCLING SERVICES INC          |
| Trans 2 EPA ID:         | Not Reported                           |
| Trans 2 Name:           | Not Reported                           |
| TSDf EPA ID:            | CAD982444481                           |
| Trans Name:             | FILTER RECYCLING SERVICES INC          |
| TSDf Alt EPA ID:        | CAD982444481                           |
| TSDf Alt Name:          | Not Reported                           |
| Waste Code Description: | 223 - Unspecified oil-containing waste |
| RCRA Code:              | Not Reported                           |
| Meth Code:              | H01 - Transfer Station                 |
| Quantity Tons:          | 4.17                                   |
| Waste Quantity:         | 1000                                   |
| Quantity Unit:          | G                                      |
| Additional Code 1:      | Not Reported                           |
| Additional Code 2:      | Not Reported                           |
| Additional Code 3:      | Not Reported                           |
| Additional Code 4:      | Not Reported                           |
| Additional Code 5:      | Not Reported                           |

# MAP FINDINGS

## HARRY'S AUTOMOTIVE & COLLISION CENTER, 1154 N LA BREA AVE, WEST HOLLYWOOD, CA 900381022 (Continued)

### CERS: Other Ascertainable Records

Name: HARRY'S AUTOMOTIVE  
 Address: 1154 N LA BREA AVE  
 City,State,Zip: WEST HOLLYWOOD, CA 90038  
 Site ID: 121754  
 CERS ID: 10296937  
 CERS Description: Chemical Storage Facilities

### Violations:

Site ID: 121754  
 Site Name: HARRY'S AUTOMOTIVE  
 Violation Date: 02-29-2016  
 Citation: HSC 6.95 25508(d) - California Health and Safety Code, Chapter 6.95, Section(s) 25508(d)  
 Violation Description: Failure to complete and/or electronically submit a business plan when storing/handling a hazardous material at or above reportable quantities.  
 Violation Notes: Returned to compliance on 03/22/2016. OBSERVATION: A business plan has not been received by the CUPA. The facility was previously sent a notice/request from the CUPA for the submittal of a business plan by 3/30/16. CORRECTIVE ACTION: Submit the business plan electronically in the California Environmental Reporting System (CERS) and implement immediately.  
 Violation Division: Los Angeles County Fire Department  
 Violation Program: HMRRP  
 Violation Source: CERS,

### Evaluation:

Eval General Type: Compliance Evaluation Inspection  
 Eval Date: 08-20-2019  
 Violations Found: No  
 Eval Type: Routine done by local agency  
 Eval Notes: Harry Galajian, Owner  
 Eval Division: Los Angeles County Fire Department  
 Eval Program: HW  
 Eval Source: CERS,

Eval General Type: Compliance Evaluation Inspection  
 Eval Date: 02-29-2016  
 Violations Found: No  
 Eval Type: Routine done by local agency  
 Eval Notes: CHRIS HAGALAJIAN REINSPECTION SCHEDULED FOR MARCH 16TH  
 Eval Division: Los Angeles County Fire Department  
 Eval Program: HW  
 Eval Source: CERS,

Eval General Type: Other/Unknown  
 Eval Date: 11-17-2016  
 Violations Found: No  
 Eval Type: Other, not routine, done by local agency  
 Eval Notes: Not Reported  
 Eval Division: Los Angeles County Fire Department  
 Eval Program: HMRRP  
 Eval Source: CERS,

# MAP FINDINGS

## HARRY'S AUTOMOTIVE & COLLISION CENTER, 1154 N LA BREA AVE, WEST HOLLYWOOD, CA 900381022 (Continued)

Eval General Type: Compliance Evaluation Inspection  
 Eval Date: 02-29-2016  
 Violations Found: Yes  
 Eval Type: Routine done by local agency  
 Eval Notes: CHRIS HAGALAJIAN ELNM-JP2B  
 Eval Division: Los Angeles County Fire Department  
 Eval Program: HMRRP  
 Eval Source: CERS,

Eval General Type: Compliance Evaluation Inspection  
 Eval Date: 08-20-2019  
 Violations Found: No  
 Eval Type: Routine done by local agency  
 Eval Notes: Harry Galajian, Owner  
 Eval Division: Los Angeles County Fire Department  
 Eval Program: HMRRP  
 Eval Source: CERS,

### Coordinates:

Site ID: 121754  
 Facility Name: HARRY'S AUTOMOTIVE  
 Env Int Type Code: HWG  
 Program ID: 10296937  
 Coord Name: Not Reported  
 Ref Point Type Desc: Center of a facility or station.,  
 Latitude: 34.092400  
 Longitude: -118.344040

### Affiliation:

Affiliation Type Desc: CUPA District  
 Entity Name: Los Angeles County Fire  
 Entity Title: Not Reported  
 Affiliation Address: 5825 Rickenbacker Road  
 Affiliation City: Commerce  
 Affiliation State: CA  
 Affiliation Country: Not Reported  
 Affiliation Zip: 90040-3027  
 Affiliation Phone: (323) 890-4000,

Affiliation Type Desc: Facility Mailing Address  
 Entity Name: Mailing Address  
 Entity Title: Not Reported  
 Affiliation Address: 1154 N LA BREA AVE  
 Affiliation City: WEST HOLLYWOOD  
 Affiliation State: CA  
 Affiliation Country: Not Reported  
 Affiliation Zip: 90038  
 Affiliation Phone: ,

Affiliation Type Desc: Operator

# MAP FINDINGS

## HARRY'S AUTOMOTIVE & COLLISION CENTER, 1154 N LA BREA AVE, WEST HOLLYWOOD, CA 900381022 (Continued)

Entity Name: Harry Galajian  
 Entity Title: Not Reported  
 Affiliation Address: Not Reported  
 Affiliation City: Not Reported  
 Affiliation State: Not Reported  
 Affiliation Country: Not Reported  
 Affiliation Zip: Not Reported  
 Affiliation Phone: (323) 463-9626,

Affiliation Type Desc: Parent Corporation  
 Entity Name: HARRY'S AUTOMOTIVE  
 Entity Title: Not Reported  
 Affiliation Address: Not Reported  
 Affiliation City: Not Reported  
 Affiliation State: Not Reported  
 Affiliation Country: Not Reported  
 Affiliation Zip: Not Reported  
 Affiliation Phone: ,

Affiliation Type Desc: Document Preparer  
 Entity Name: CHRIS GALAJIAN  
 Entity Title: Not Reported  
 Affiliation Address: Not Reported  
 Affiliation City: Not Reported  
 Affiliation State: Not Reported  
 Affiliation Country: Not Reported  
 Affiliation Zip: Not Reported  
 Affiliation Phone: ,

Affiliation Type Desc: Identification Signer  
 Entity Name: CHRIS GALAJIAN  
 Entity Title: OWNER  
 Affiliation Address: Not Reported  
 Affiliation City: Not Reported  
 Affiliation State: Not Reported  
 Affiliation Country: Not Reported  
 Affiliation Zip: Not Reported  
 Affiliation Phone: ,

Affiliation Type Desc: Environmental Contact  
 Entity Name: Harry Galajian  
 Entity Title: Not Reported  
 Affiliation Address: 1154 N LA BREA AVE  
 Affiliation City: WEST HOLLYWOOD  
 Affiliation State: CA  
 Affiliation Country: Not Reported  
 Affiliation Zip: 90038  
 Affiliation Phone: ,

Affiliation Type Desc: Legal Owner  
 Entity Name: Harry Galajian  
 Entity Title: Not Reported

# MAP FINDINGS

## HARRY'S AUTOMOTIVE & COLLISION CENTER, 1154 N LA BREA AVE, WEST HOLLYWOOD, CA 900381022 (Continued)

Affiliation Address: 1154 N LA BREA AVE  
 Affiliation City: WEST HOLLYWOOD  
 Affiliation State: CA  
 Affiliation Country: United States  
 Affiliation Zip: 90038  
 Affiliation Phone: (323) 463-9626,

### HWTS: Other Ascertainable Records

Name: HARRY'S AUTOMOTIVE & COLLISION CENTER  
 Address: 1154 N LA BREA AVE  
 Address 2: Not Reported  
 City,State,Zip: WEST HOLLYWOOD, CA 900381022  
 EPA ID: CAL000093877  
 Inactive Date: Not Reported  
 Create Date: 06/09/1992  
 Last Act Date: 09/02/2020  
 Mailing Name: Not Reported  
 Mailing Address: 1154 N LA BREA AVE  
 Mailing Address 2: Not Reported  
 Mailing City,State,Zip: WEST HOLLYWOOD, CA 900381022  
 Owner Name: HARRY'S AUTOMOTIVE  
 Owner Address: 1154 N LA BREA AVE  
 Owner Address 2: Not Reported  
 Owner City,State,Zip: WEST HOLLYWOOD, CA 900381022  
 Contact Name: HARRY GALADZHYAN  
 Contact Address: 1154 N LA BREA AVE  
 Contact Address 2: Not Reported  
 City,State,Zip: WEST HOLLYWOOD, CA 90038

### NAICS:

EPA ID: CAL000093877  
 Create Date: 2005-09-02 09:26:41.060  
 NAICS Code: 811111  
 NAICS Description: General Automotive Repair  
 Issued EPA ID Date: 1992-06-09 00:00:00  
 Inactive Date: Not Reported  
 Facility Name: HARRY'S AUTOMOTIVE & COLLISION CENTER  
 Facility Address: 1154 N LA BREA AVE  
 Facility Address 2: Not Reported  
 Facility City: WEST HOLLYWOOD  
 Facility County: Not Reported  
 Facility State: CA  
 Facility Zip: 900381022

PREMIUM COLLISION CENTER INC  
 7066 W LEXINGTON AVE, WEST HOLLYWOOD, CA, 90038

S123501648

# MAP FINDINGS

|       |                         |                         |  |
|-------|-------------------------|-------------------------|--|
| ▲ U36 | N 1/10 - 1/3            | (951 ft. / 0.18 mi.)    | Local Lists of Hazardous waste / Contaminated Sites<br>Other Ascertainable Records |
|       | 17 ft. Higher Elevation | 301 ft. Above Sea Level |  |

## Worksheet:

### CERS HAZ WASTE: Local Lists of Hazardous waste / Contaminated Sites

Name: PREMIUM COLLISION CENTER INC  
 Address: 7066 W LEXINGTON AVE  
 City,State,Zip: WEST HOLLYWOOD, CA 90038  
 Site ID: 144832  
 CERS ID: 10292653  
 CERS Description: Hazardous Waste Generator

### CERS: Other Ascertainable Records

Name: PREMIUM COLLISION CENTER INC  
 Address: 7066 W LEXINGTON AVE  
 City,State,Zip: WEST HOLLYWOOD, CA 90038  
 Site ID: 144832  
 CERS ID: 10292653  
 CERS Description: Chemical Storage Facilities

### Violations:

Site ID: 144832  
 Site Name: PREMIUM COLLISION CENTER INC  
 Violation Date: 03-21-2016  
 Citation: HSC 6.95 25508(a)(1) - California Health and Safety Code, Chapter 6.95, Section(s) 25508(a)(1)  
 Violation Description: Failure to complete and electronically submit hazardous material inventory information for all reportable hazardous materials on site at or above reportable quantities.  
 Violation Notes: Returned to compliance on 01/10/2017. OBSERVATION: The facility has not submitted the Hazardous Materials Inventory Chemical Description page for waste thinner/paint related material in a 55 gallon drum, new cleaning solvent with thinner in a 55 gallon drum, and new waterborne cleaning solvent in two 30 gallon containers to the CUPA. CORRECTIVE ACTION: Complete and submit the Hazardous Materials Inventory Chemical Description page for all materials listed above electronically in the California Environmental Reporting System (CERS).  
 Violation Division: Los Angeles County Fire Department  
 Violation Program: HMRRP  
 Violation Source: CERS,  
 Site ID: 144832  
 Site Name: PREMIUM COLLISION CENTER INC  
 Violation Date: 03-21-2016  
 Citation: HSC 6.95 25508(a)(1) - California Health and Safety Code, Chapter 6.95, Section(s) 25508(a)(1)  
 Violation Description: Failure to complete and electronically submit a site map with all required content.  
 Violation Notes: Returned to compliance on 01/10/2017. OBSERVATION: The annotated site map has not been completed and submitted to the CUPA. CORRECTIVE ACTION: Complete an annotated site map and submit electronically in the California Environmental Reporting System (CERS).  
 Violation Division: Los Angeles County Fire Department  
 Violation Program: HMRRP  
 Violation Source: CERS,  
 Site ID: 144832  
 Site Name: PREMIUM COLLISION CENTER INC  
 Violation Date: 03-21-2016

# MAP FINDINGS

## **PREMIUM COLLISION CENTER INC, 7066 W LEXINGTON AVE, WEST HOLLYWOOD, CA 90038 (Continued)**

Citation: HSC 6.95 25508(a)(1) - California Health and Safety Code, Chapter 6.95, Section(s) 25508(a)(1)  
Violation Description: Failure to establish and electronically submit an adequate emergency response plan and procedures for a release or threatened release of a hazardous material.  
Violation Notes: Returned to compliance on 01/10/2017. OBSERVATION: An Emergency Response Plan and procedures has not been completed and submitted electronically to the CUPA. CORRECTIVE ACTION: Complete the emergency response plan and procedures to include all required content and submit electronically in the California Environmental Reporting System (CERS).  
Violation Division: Los Angeles County Fire Department  
Violation Program: HMRRP  
Violation Source: CERS,  
Site ID: 144832  
Site Name: PREMIUM COLLISION CENTER INC  
Violation Date: 08-20-2019  
Citation: HSC 6.95 25508(a)(1) - California Health and Safety Code, Chapter 6.95, Section(s) 25508(a)(1)  
Violation Description: Failure to complete and electronically submit hazardous material inventory information for all reportable hazardous materials on site at or above reportable quantities.  
Violation Notes: Returned to compliance on 11/28/2019. OBSERVATION: The business failed to complete and electronically submit chemical inventory information for all reportable hazardous materials on site at or above reportable quantities. Observed the following compressed gas cylinders at the facility that were not listed on the chemical inventory: 1 x 288 cubic feet - Oxygen 1 x 119 cubic feet - Argon CORRECTIVE ACTION: Complete and electronically submit the chemical inventory information for all reportable hazardous materials on site at or above reportable quantities.  
Violation Division: Los Angeles County Fire Department  
Violation Program: HMRRP  
Violation Source: CERS,

### **Evaluation:**

Eval General Type: Other/Unknown  
Eval Date: 02-03-2017  
Violations Found: No  
Eval Type: Other, not routine, done by local agency  
Eval Notes: Not Reported  
Eval Division: Los Angeles County Fire Department  
Eval Program: HMRRP  
Eval Source: CERS,  
Eval General Type: Compliance Evaluation Inspection  
Eval Date: 03-21-2016  
Violations Found: Yes  
Eval Type: Routine done by local agency  
Eval Notes: JACK BALYAN  
Eval Division: Los Angeles County Fire Department  
Eval Program: HMRRP  
Eval Source: CERS,  
Eval General Type: Compliance Evaluation Inspection  
Eval Date: 03-21-2016  
Violations Found: No  
Eval Type: Routine done by local agency  
Eval Notes: JACK BALYAN  
Eval Division: Los Angeles County Fire Department  
Eval Program: HW  
Eval Source: CERS,

|              |
|--------------|
| MAP FINDINGS |
|--------------|

**PREMIUM COLLISION CENTER INC, 7066 W LEXINGTON AVE, WEST HOLLYWOOD, CA 90038 (Continued)**

|                    |  |
|--------------------|--|
| Eval General Type: | Compliance Evaluation Inspection         |
| Eval Date:         | 08-20-2019                               |
| Violations Found:  | Yes                                      |
| Eval Type:         | Routine done by local agency             |
| Eval Notes:        | Andy Arabatlian, Manager                 |
| Eval Division:     | Los Angeles County Fire Department       |
| Eval Program:      | HMRRP                                    |
| Eval Source:       | CERS,                                    |
| Eval General Type: | Other/Unknown                            |
| Eval Date:         | 01-03-2017                               |
| Violations Found:  | No                                       |
| Eval Type:         | Other, not routine, done by local agency |
| Eval Notes:        | Not Reported                             |
| Eval Division:     | Los Angeles County Fire Department       |
| Eval Program:      | HMRRP                                    |
| Eval Source:       | CERS,                                    |
| Eval General Type: | Compliance Evaluation Inspection         |
| Eval Date:         | 08-20-2019                               |
| Violations Found:  | No                                       |
| Eval Type:         | Routine done by local agency             |
| Eval Notes:        | Andy Arabatlian, Manager                 |
| Eval Division:     | Los Angeles County Fire Department       |
| Eval Program:      | HW                                       |
| Eval Source:       | CERS,                                    |

**Affiliation:**

|                        |                          |
|------------------------|--------------------------|
| Affiliation Type Desc: | Environmental Contact    |
| Entity Name:           | JACK YEPREMIAN           |
| Entity Title:          | Not Reported             |
| Affiliation Address:   | 7068 LEXINGTON AVE       |
| Affiliation City:      | WEST HOLLYWOOD           |
| Affiliation State:     | CA                       |
| Affiliation Country:   | Not Reported             |
| Affiliation Zip:       | 90038                    |
| Affiliation Phone:     | ,                        |
| Affiliation Type Desc: | Facility Mailing Address |
| Entity Name:           | Mailing Address          |
| Entity Title:          | Not Reported             |
| Affiliation Address:   | 7066 W LEXINGTON AVE     |
| Affiliation City:      | WEST HOLLYWOOD           |
| Affiliation State:     | CA                       |
| Affiliation Country:   | Not Reported             |
| Affiliation Zip:       | 90038                    |
| Affiliation Phone:     | ,                        |
| Affiliation Type Desc: | Identification Signer    |
| Entity Name:           | JACK BALYAN              |
| Entity Title:          | MANAGER                  |



# MAP FINDINGS

## PREMIUM COLLISION CENTER INC, 7066 W LEXINGTON AVE, WEST HOLLYWOOD, CA 90038 (Continued)

Affiliation Address: Not Reported  
 Affiliation City: Not Reported  
 Affiliation State: Not Reported  
 Affiliation Country: Not Reported  
 Affiliation Zip: Not Reported  
 Affiliation Phone: ,

Affiliation Type Desc: Legal Owner  
 Entity Name: PREMIUM COLLISION CENTER INC  
 Entity Title: Not Reported  
 Affiliation Address: 7066 W LEXINGTON AVE  
 Affiliation City: WEST HOLLYWOOD  
 Affiliation State: CA  
 Affiliation Country: United States  
 Affiliation Zip: 90038  
 Affiliation Phone: (323) 464-2200,

Affiliation Type Desc: Operator  
 Entity Name: JACK BALLYAN  
 Entity Title: Not Reported  
 Affiliation Address: Not Reported  
 Affiliation City: Not Reported  
 Affiliation State: Not Reported  
 Affiliation Country: Not Reported  
 Affiliation Zip: Not Reported  
 Affiliation Phone: (818) 674-8118,

Affiliation Type Desc: CUPA District  
 Entity Name: Los Angeles County Fire  
 Entity Title: Not Reported  
 Affiliation Address: 5825 Rickenbacker Road  
 Affiliation City: Commerce  
 Affiliation State: CA  
 Affiliation Country: Not Reported  
 Affiliation Zip: 90040-3027  
 Affiliation Phone: (323) 890-4000,

Affiliation Type Desc: Document Preparer  
 Entity Name: MANUEL SILIEZAR  
 Entity Title: Not Reported  
 Affiliation Address: Not Reported  
 Affiliation City: Not Reported  
 Affiliation State: Not Reported  
 Affiliation Country: Not Reported  
 Affiliation Zip: Not Reported  
 Affiliation Phone: ,

Affiliation Type Desc: Parent Corporation  
 Entity Name: PREMIUM COLLISION CENTER INC  
 Entity Title: Not Reported  
 Affiliation Address: Not Reported  
 Affiliation City: Not Reported

# MAP FINDINGS

## PREMIUM COLLISION CENTER INC, 7066 W LEXINGTON AVE, WEST HOLLYWOOD, CA 90038 (Continued)

Affiliation State: Not Reported  
 Affiliation Country: Not Reported  
 Affiliation Zip: Not Reported  
 Affiliation Phone: ,  
 Affiliation Type Desc: Property Owner  
 Entity Name: JACK YEPREMIAN  
 Entity Title: Not Reported  
 Affiliation Address: 7066 W LEXINGTON AVE  
 Affiliation City: WEST HOLLYWOOD  
 Affiliation State: CA  
 Affiliation Country: United States  
 Affiliation Zip: 90038  
 Affiliation Phone: (818) 674-1337,

| AVON CAR & TRUCK RENTAL<br>6901 SANTA MONICA BLVD, LOS ANGELES, CA, 900381115 |                         |                         | S112976156   |
|---|-------------------------|-------------------------|--|
| ▲ N37   | ENE 1/10 - 1/3          | (971 ft. / 0.184 mi.)   | Lists of state and tribal leaking storage tanks<br>Other Ascertainable Records |
|   | 12 ft. Higher Elevation | 296 ft. Above Sea Level |  |

### Worksheet:

### LUST: Lists of state and tribal leaking storage tanks

Name: ONNI SANTA MONICA, LP  
 Address: 6901 SANTA MONICA BLVD  
 City,State,Zip: LOS ANGELES, CA 90038  
 Lead Agency: LOS ANGELES RWQCB (REGION 4)  
 Case Type: LUST Cleanup Site  
 Geo Track: [http://geotracker.waterboards.ca.gov/profile\\_report.asp?global\\_id=T10000016901](http://geotracker.waterboards.ca.gov/profile_report.asp?global_id=T10000016901)  
 Global Id: T10000016901  
 Latitude: 34.09086  
 Longitude: -118.34072  
 Status: Open - Eligible for Closure  
 Status Date: 08/25/2021  
 Case Worker: JC  
 RB Case Number: 900380398A  
 Local Agency: Not Reported  
 File Location: Not Reported  
 Local Case Number: Not Reported  
 Potential Media Affect: Not Reported  
 Potential Contaminants of Concern: Not Reported  
 Site History: Not Reported

### LUST:

Global Id: T10000016901  
 Contact Type: Regional Board Caseworker  
 Contact Name: JOSHUA CWIKLA  
 Organization Name: LOS ANGELES RWQCB (REGION 4)

# MAP FINDINGS

## AVON CAR & TRUCK RENTAL, 6901 SANTA MONICA BLVD, LOS ANGELES, CA 900381115 (Continued)

Address: 320 W. 4th Street, Suite 200  
City: LOS ANGELES  
Email: joshua.cwikla@waterboards.ca.gov  
Phone Number: 2135766713

### LUST:

|              |                            |
|--------------|----------------------------|
| Global Id:   | T10000016901               |
| Action Type: | ENFORCEMENT                |
| Date:        | 04/26/2021                 |
| Action:      | Staff Letter               |
| Global Id:   | T10000016901               |
| Action Type: | ENFORCEMENT                |
| Date:        | 03/04/2021                 |
| Action:      | Staff Letter               |
| Global Id:   | T10000016901               |
| Action Type: | ENFORCEMENT                |
| Date:        | 02/23/2021                 |
| Action:      | Referral to Regional Board |
| Global Id:   | T10000016901               |
| Action Type: | RESPONSE                   |
| Date:        | 04/05/2021                 |
| Action:      | Other Report / Document    |
| Global Id:   | T10000016901               |
| Action Type: | ENFORCEMENT                |
| Date:        | 06/30/2021                 |
| Action:      | Staff Letter               |
| Global Id:   | T10000016901               |
| Action Type: | Other                      |
| Date:        | 02/23/2021                 |
| Action:      | Leak Discovery             |
| Global Id:   | T10000016901               |
| Action Type: | Other                      |
| Date:        | 02/23/2021                 |
| Action:      | Leak Reported              |
| Global Id:   | T10000016901               |
| Action Type: | Other                      |
| Date:        | 02/23/2021                 |
| Action:      | Leak Began                 |
| Global Id:   | T10000016901               |
| Action Type: | RESPONSE                   |
| Date:        | 07/20/2021                 |
| Action:      | Request for Closure        |
| Global Id:   | T10000016901               |
| Action Type: | RESPONSE                   |
| Date:        | 07/28/2021                 |

# MAP FINDINGS

## AVON CAR & TRUCK RENTAL, 6901 SANTA MONICA BLVD, LOS ANGELES, CA 900381115 (Continued)

|              |   |
|--------------|---|
| Action:      | Site Assessment Report                                      |
| Global Id:   | T10000016901  |
| Action Type: | RESPONSE  |
| Date:        | 04/05/2021  |
| Action:      | Soil and Water Investigation Workplan - Regulator Responded |
| Global Id:   | T10000016901  |
| Action Type: | RESPONSE  |
| Date:        | 06/25/2021  |
| Action:      | Other Report / Document - Regulator Responded               |

### LUST:

|              |                             |
|--------------|-----------------------------|
| Global Id:   | T10000016901                |
| Status:      | Open - Case Begin Date      |
| Status Date: | 02/23/2021                  |
| Global Id:   | T10000016901                |
| Status:      | Open - Inactive             |
| Status Date: | 02/23/2021                  |
| Global Id:   | T10000016901                |
| Status:      | Open - Site Assessment      |
| Status Date: | 03/04/2021                  |
| Global Id:   | T10000016901                |
| Status:      | Open - Eligible for Closure |
| Status Date: | 08/25/2021                  |

### CORTESE: Other Ascertainable Records

|                            |                             |
|----------------------------|-----------------------------|
| Name:                      | ONNI SANTA MONICA, LP       |
| Address:                   | 6901 SANTA MONICA BLVD      |
| City,State,Zip:            | LOS ANGELES, CA 90038       |
| Region:                    | CORTESE                     |
| Envirostor Id:             | Not Reported                |
| Global ID:                 | T10000016901                |
| Site/Facility Type:        | LUST CLEANUP SITE           |
| Cleanup Status:            | OPEN - ELIGIBLE FOR CLOSURE |
| Status Date:               | Not Reported                |
| Site Code:                 | Not Reported                |
| Latitude:                  | Not Reported                |
| Longitude:                 | Not Reported                |
| Owner:                     | Not Reported                |
| Enf Type:                  | Not Reported                |
| Swat R:                    | Not Reported                |
| Flag:                      | active                      |
| Order No:                  | Not Reported                |
| Waste Discharge System No: | Not Reported                |
| Effective Date:            | Not Reported                |
| Region 2:                  | Not Reported                |
| WID Id:                    | Not Reported                |

|              |
|--------------|
| MAP FINDINGS |
|--------------|

**AVON CAR & TRUCK RENTAL, 6901 SANTA MONICA BLVD, LOS ANGELES, CA 900381115 (Continued)**

|                            |              |
|----------------------------|--------------|
| Solid Waste Id No:         | Not Reported |
| Waste Management Uit Name: | Not Reported |
| File Name:                 | Active Open  |

**HAZNET: Other Ascertainable Records**

|                  |   |
|------------------|---|
| Name:            | AVON CAR & TRUCK RENTAL   |
| Address:         | 6901 SANTA MONICA BLVD  |
| Address 2:       | Not Reported  |
| City,State,Zip:  | LOS ANGELES, CA 900381115   |
| Contact:         | LES BURDZY  |
| Telephone:       | 3233085271  |
| Mailing Name:    | Not Reported  |
| Mailing Address: | 7080 SANTA MONICA BLVD  |
| Year:            | 2009  |
| Gepaid:          | CAC002639623  |
| TSD EPA ID:      | CAT080013352  |
| CA Waste Code:   | 343 - Unspecified organic liquid mixture  |
| Disposal Method: | H039 - Other Recovery Of Reclamation For Reuse Including Acid Regeneration, Organics Recovery Ect |
| Tons:            | 0.561   |
| Year:            | 2009  |
| Gepaid:          | CAC002639623  |
| TSD EPA ID:      | CAT080013352  |
| CA Waste Code:   | 343 - Unspecified organic liquid mixture  |
| Disposal Method: | -   |
| Tons:            | Not Reported  |

**Additional Info:**

|                         |  |
|-------------------------|--|
| Year:                   | 2009                                     |
| Gen EPA ID:             | CAC002639623                             |
| Shipment Date:          | 20090302                                 |
| Creation Date:          | 4/28/2009 18:30:19                       |
| Receipt Date:           | 20090304                                 |
| Manifest ID:            | 005559220JJK                             |
| Trans EPA ID:           | CAD028277036                             |
| Trans Name:             | ASBURY ENVIRONMENTAL SERVICES            |
| Trans 2 EPA ID:         | Not Reported                             |
| Trans 2 Name:           | Not Reported                             |
| TSDF EPA ID:            | CAT080013352                             |
| Trans Name:             | DEMENNO / KERDOON                        |
| TSDF Alt EPA ID:        | Not Reported                             |
| TSDF Alt Name:          | Not Reported                             |
| Waste Code Description: | 343 - Unspecified organic liquid mixture |
| RCRA Code:              | D018                                     |
| Meth Code:              | - Not reported                           |
| Quantity Tons:          | Not Reported                             |
| Waste Quantity:         | Not Reported                             |
| Quantity Unit:          | Not Reported                             |

|              |
|--------------|
| MAP FINDINGS |
|--------------|

**AVON CAR & TRUCK RENTAL, 6901 SANTA MONICA BLVD, LOS ANGELES, CA 900381115 (Continued)**

|                         |   |
|-------------------------|---|
| Additional Code 1:      | D001  |
| Additional Code 2:      | Not Reported  |
| Additional Code 3:      | Not Reported  |
| Additional Code 4:      | Not Reported  |
| Additional Code 5:      | Not Reported  |
| Shipment Date:          | 20090302  |
| Creation Date:          | 4/28/2009 18:30:19  |
| Receipt Date:           | 20090304  |
| Manifest ID:            | 005559220JJK  |
| Trans EPA ID:           | CAD028277036  |
| Trans Name:             | ASBURY ENVIRONMENTAL SERVICES   |
| Trans 2 EPA ID:         | Not Reported  |
| Trans 2 Name:           | Not Reported  |
| TSDF EPA ID:            | CAT080013352  |
| Trans Name:             | DEMENNO / KERDOON   |
| TSDF Alt EPA ID:        | Not Reported  |
| TSDF Alt Name:          | Not Reported  |
| Waste Code Description: | 343 - Unspecified organic liquid mixture  |
| RCRA Code:              | D018  |
| Meth Code:              | H039 - Other Recovery Of Reclamation For Reuse Including Acid Regeneration, Organics Recovery Ect |
| Quantity Tons:          | 0.561   |
| Waste Quantity:         | 165   |
| Quantity Unit:          | G   |
| Additional Code 1:      | D001  |
| Additional Code 2:      | Not Reported  |
| Additional Code 3:      | Not Reported  |
| Additional Code 4:      | Not Reported  |
| Additional Code 5:      | Not Reported  |

**HWTS: Other Ascertainable Records**

|                         |                           |
|-------------------------|---------------------------|
| Name:                   | AVON CAR & TRUCK RENTAL   |
| Address:                | 6901 SANTA MONICA BLVD    |
| Address 2:              | Not Reported              |
| City,State,Zip:         | LOS ANGELES, CA 900381115 |
| EPA ID:                 | CAC002639623              |
| Inactive Date:          | 08/24/2009                |
| Create Date:            | 02/24/2009                |
| Last Act Date:          | 08/26/2009                |
| Mailing Name:           | Not Reported              |
| Mailing Address:        | 7080 SANTA MONICA BLVD    |
| Mailing Address 2:      | Not Reported              |
| Mailing City,State,Zip: | LOS ANGELES, CA 900381043 |
| Owner Name:             | NELSON SILVER             |
| Owner Address:          | 7080 SANTA MONICA BLVD    |
| Owner Address 2:        | Not Reported              |
| Owner City,State,Zip:   | LOS ANGELES, CA 900381043 |
| Contact Name:           | LES BURDZY                |
| Contact Address:        | 7080 SANTA MONICA BLVD    |
| Contact Address 2:      | Not Reported              |

# MAP FINDINGS

## AVON CAR & TRUCK RENTAL, 6901 SANTA MONICA BLVD, LOS ANGELES, CA 900381115 (Continued)

City,State,Zip: LOS ANGELES, CA 900381043

|   |                         |                         |   |
|---|-------------------------|-------------------------|---|
| PREMIUM COLLISION CENTER<br>1144-46 LA BREA AVENUE/ 7068 LEXINGTON AVENUE, WEST<br>HOLLYWOOD, CA, 90038 |                         |                         | 1023620457  |
| ▲ U38   | N 1/10 - 1/3            | (973 ft. / 0.184 mi.)   | Local Brownfield lists<br>Other Ascertainable Records |
|   | 17 ft. Higher Elevation | 301 ft. Above Sea Level |   |

### Worksheet:

### US BROWNFIELDS: Local Brownfield lists

Name: PREMIUM COLLISION CENTER  
 Address: 1144-46 LA BREA AVENUE/ 7068 LEXINGTON AVENUE  
 City,State,Zip: WEST HOLLYWOOD, CA 90038  
 Recipient Name: West Hollywood, City of  
 Grant Type: Assessment  
 Property Number: 5531-013-026  
 Parcel size: .42  
 Latitude: 34.0924892  
 Longitude: -118.343542  
 HCM Label: Address Matching-House Number  
 Map Scale: 1:24000  
 Point of Reference: Entrance Point of a Facility or Station  
 Highlights: Former Use: The property is part of a larger property, which was used as a private residence at the time of the Sanborn map dated 1919. No building is on the east-west trending portion of the property, and a machine shop and woodworking facility are on the north-south trending part of a property, on a map dated 1950. In the map dated 1955, a paint shop was added near the center of the property. In maps dated 1960 through 1970, the paint shop is used as a machine shop.  
  
 Datum: World Geodetic System of 1984  
 Acres Property ID: 35681  
 IC Data Access: -  
 Start Date: -  
 Redev Completion Date: -  
 Completed Date: -  
 Acres Cleaned Up: -  
 Cleanup Funding: -  
 Cleanup Funding Source: -  
 Assessment Funding: 1294.5  
 Assessment Funding Source: US EPA- Brownfields Assessment Grant  
 Redevelopment Funding: -  
 Redev. Funding Source: -  
 Redev. Funding Entity Name: -  
 Redevelopment Start Date: -  
 Assessment Funding Entity: Other Federal Funding  
 Cleanup Funding Entity: -

# MAP FINDINGS

## **PREMIUM COLLISION CENTER, 1144-46 LA BREA AVENUE/ 7068 LEXINGTON AVENUE, WEST HOLLYWOOD, CA 90038 (Continued)**

|                                   |                                  |
|-----------------------------------|----------------------------------|
| Grant Type:                       | -                                |
| Accomplishment Type:              | Phase I Environmental Assessment |
| Accomplishment Count:             | N                                |
| Cooperative Agreement Number:     | 97939901                         |
| Start Date:                       | 09/26/2006                       |
| Ownership Entity:                 | Private                          |
| Completion Date:                  | 09/26/2006                       |
| Current Owner:                    | Yepremian, Akop and Diana        |
| Did Owner Change:                 | N                                |
| Cleanup Required:                 | U                                |
| Video Available:                  | N                                |
| Photo Available:                  | N                                |
| Institutional Controls Required:  | -                                |
| IC Category Proprietary Controls: | -                                |
| IC Cat. Info. Devices:            | -                                |
| IC Cat. Gov. Controls:            | -                                |
| IC Cat. Enforcement Permit Tools: | -                                |
| IC in place date:                 | -                                |
| IC in place:                      | U                                |
| State/tribal program date:        | -                                |
| State/tribal program ID:          | -                                |
| State/tribal NFA date:            | -                                |
| Air cleaned:                      | -                                |
| Asbestos found:                   | -                                |
| Asbestos cleaned:                 | -                                |
| Controlled substance found:       | -                                |
| Controlled substance cleaned:     | -                                |
| Drinking water affected:          | -                                |
| Drinking water cleaned:           | -                                |
| Groundwater affected:             | -                                |
| Groundwater cleaned:              | -                                |
| Lead contaminant found:           | -                                |
| Lead cleaned up:                  | -                                |
| No media affected:                | Not Reported                     |
| Unknown media affected:           | -                                |
| Other cleaned up:                 | -                                |
| Other metals found:               | -                                |
| Other metals cleaned:             | -                                |
| Other contaminants found:         | -                                |
| Other contams found description:  | -                                |
| PAHs found:                       | -                                |
| PAHs cleaned up:                  | -                                |
| PCBs found:                       | -                                |
| PCBs cleaned up:                  | -                                |
| Petro products found:             | -                                |
| Petro products cleaned:           | -                                |
| Sediments found:                  | -                                |
| Sediments cleaned:                | -                                |
| Soil affected:                    | -                                |
| Soil cleaned up:                  | -                                |



# MAP FINDINGS

## PREMIUM COLLISION CENTER, 1144-46 LA BREA AVENUE/ 7068 LEXINGTON AVENUE, WEST HOLLYWOOD, CA 90038 (Continued)

|                                     |  |
|-------------------------------------|--|
| Surface water cleaned:              | -  |
| VOCs found:                         | -  |
| VOCs cleaned:                       | -  |
| Cleanup other description:          | -  |
| Num. of cleanup and re-dev. jobs:   | -  |
| Past use greenspace acreage:        | -  |
| Past use residential acreage:       | -  |
| Surface Water:                      | -  |
| Past use commercial acreage:        | -  |
| Past use industrial acreage:        | -  |
| Future use greenspace acreage:      | -  |
| Future use residential acreage:     | -  |
| Future use commercial acreage:      | -  |
| Future use industrial acreage:      | -  |
| Superfund Fed. landowner flag:      | -  |
| Arsenic cleaned up:                 | -  |
| Cadmium cleaned up:                 | -  |
| Chromium cleaned up:                | -  |
| Copper cleaned up:                  | -  |
| Iron cleaned up:                    | -  |
| mercury cleaned up:                 | -  |
| Nickel Cleaned Up:                  | -  |
| No clean up:                        | -  |
| Pesticides cleaned up:              | -  |
| Selenium cleaned up:                | -  |
| SVOCs cleaned up:                   | -  |
| Unknown clean up:                   | -  |
| Arsenic contaminant found:          | -  |
| Cadmium contaminant found:          | -  |
| Chromium contaminant found:         | -  |
| Copper contaminant found:           | -  |
| Iron contaminant found:             | -  |
| Mercury contaminant found:          | -  |
| Nickel contaminant found:           | -  |
| No contaminant found:               | -  |
| Pesticides contaminant found:       | -  |
| Selenium contaminant found:         | -  |
| SVOCs contaminant found:            | -  |
| Unknown contaminant found:          | -  |
| Future Use: Multistory              | -  |
| Media affected Bluiding Material:   | -  |
| Media affected indoor air:          | -  |
| Building material media cleaned up: | -  |
| Indoor air media cleaned up:        | -  |
| Unknown media cleaned up:           | -  |
| Past Use: Multistory                | Not Reported   |
| Property Description:               | The property is part of a larger property, which was used as a private residence at the time of the Sanborn map dated 1919. No building is on the east-west trending portion of the property, and a machine shop and woodworking facility are on the north-south trending part of a property, on a map dated 1950. In the map dated 1955, a paint shop was added near the center of the property. In maps dated 1960 through 1970, the paint shop is used as a machine shop. |

# MAP FINDINGS

## PREMIUM COLLISION CENTER, 1144-46 LA BREA AVENUE/ 7068 LEXINGTON AVENUE, WEST HOLLYWOOD, CA 90038 (Continued)

|                             |  |
|-----------------------------|--|
| Below Poverty Number:       | 2442   |
| Below Poverty Percent:      | 19.23  |
| Meidan Income:              | 6918   |
| Meidan Income Number:       | 4416   |
| Meidan Income Percent:      | 34.78  |
| Vacant Housing Number:      | 339  |
| Vacant Housing Percent:     | 4.5  |
| Unemployed Number:          | 997  |
| Unemployed Percent:         | 7.85   |
| Name:                       | PREMIUM COLLISION CENTER   |
| Address:                    | 1144-46 LA BREA AVENUE/ 7068 LEXINGTON AVENUE  |
| City,State,Zip:             | WEST HOLLYWOOD, CA 90038   |
| Recipient Name:             | West Hollywood, City of  |
| Grant Type:                 | Assessment   |
| Property Number:            | 5531-013-026   |
| Parcel size:                | .42  |
| Latitude:                   | 34.0924892   |
| Longitude:                  | -118.343542  |
| HCM Label:                  | Address Matching-House Number  |
| Map Scale:                  | 1:24000  |
| Point of Reference:         | Entrance Point of a Facility or Station  |
| Highlights:                 | Former Use: The property is part of a larger property, which was used as a private residence at the time of the Sanborn map dated 1919. No building is on the east-west trending portion of the property, and a machine shop and woodworking facility are on the north-south trending part of a property, on a map dated 1950. In the map dated 1955, a paint shop was added near the center of the property. In maps dated 1960 through 1970, the paint shop is used as a machine shop. |
| Datum:                      | World Geodetic System of 1984  |
| Acres Property ID:          | 35681  |
| IC Data Access:             | -  |
| Start Date:                 | -  |
| Redev Completion Date:      | -  |
| Completed Date:             | -  |
| Acres Cleaned Up:           | -  |
| Cleanup Funding:            | -  |
| Cleanup Funding Source:     | -  |
| Assessment Funding:         | -  |
| Assessment Funding Source:  | -  |
| Redevelopment Funding:      | -  |
| Redev. Funding Source:      | -  |
| Redev. Funding Entity Name: | -  |
| Redevelopment Start Date:   | -  |
| Assessment Funding Entity:  | -  |
| Cleanup Funding Entity:     | -  |
| Grant Type:                 | -  |
| Accomplishment Type:        | -  |

# MAP FINDINGS

## **PREMIUM COLLISION CENTER, 1144-46 LA BREA AVENUE/ 7068 LEXINGTON AVENUE, WEST HOLLYWOOD, CA 90038 (Continued)**

|                                   |                           |
|-----------------------------------|---------------------------|
| Accomplishment Count:             | -                         |
| Cooperative Agreement Number:     | 97939901                  |
| Start Date:                       | -                         |
| Ownership Entity:                 | Private                   |
| Completion Date:                  | -                         |
| Current Owner:                    | Yepremian, Akop and Diana |
| Did Owner Change:                 | N                         |
| Cleanup Required:                 | U                         |
| Video Available:                  | N                         |
| Photo Available:                  | N                         |
| Institutional Controls Required:  | -                         |
| IC Category Proprietary Controls: | -                         |
| IC Cat. Info. Devices:            | -                         |
| IC Cat. Gov. Controls:            | -                         |
| IC Cat. Enforcement Permit Tools: | -                         |
| IC in place date:                 | -                         |
| IC in place:                      | U                         |
| State/tribal program date:        | -                         |
| State/tribal program ID:          | -                         |
| State/tribal NFA date:            | -                         |
| Air cleaned:                      | -                         |
| Asbestos found:                   | -                         |
| Asbestos cleaned:                 | -                         |
| Controlled substance found:       | -                         |
| Controlled substance cleaned:     | -                         |
| Drinking water affected:          | -                         |
| Drinking water cleaned:           | -                         |
| Groundwater affected:             | -                         |
| Groundwater cleaned:              | -                         |
| Lead contaminant found:           | -                         |
| Lead cleaned up:                  | -                         |
| No media affected:                | Not Reported              |
| Unknown media affected:           | -                         |
| Other cleaned up:                 | -                         |
| Other metals found:               | -                         |
| Other metals cleaned:             | -                         |
| Other contaminants found:         | -                         |
| Other contams found description:  | -                         |
| PAHs found:                       | -                         |
| PAHs cleaned up:                  | -                         |
| PCBs found:                       | -                         |
| PCBs cleaned up:                  | -                         |
| Petro products found:             | -                         |
| Petro products cleaned:           | -                         |
| Sediments found:                  | -                         |
| Sediments cleaned:                | -                         |
| Soil affected:                    | -                         |
| Soil cleaned up:                  | -                         |
| Surface water cleaned:            | -                         |
| VOCs found:                       | -                         |

# MAP FINDINGS

## PREMIUM COLLISION CENTER, 1144-46 LA BREA AVENUE/ 7068 LEXINGTON AVENUE, WEST HOLLYWOOD, CA 90038 (Continued)

|                                     |  |
|-------------------------------------|--|
| VOCs cleaned:                       | -  |
| Cleanup other description:          | -  |
| Num. of cleanup and re-dev. jobs:   | -  |
| Past use greenspace acreage:        | -  |
| Past use residential acreage:       | -  |
| Surface Water:                      | -  |
| Past use commercial acreage:        | -  |
| Past use industrial acreage:        | -  |
| Future use greenspace acreage:      | -  |
| Future use residential acreage:     | -  |
| Future use commercial acreage:      | -  |
| Future use industrial acreage:      | -  |
| Superfund Fed. landowner flag:      | -  |
| Arsenic cleaned up:                 | -  |
| Cadmium cleaned up:                 | -  |
| Chromium cleaned up:                | -  |
| Copper cleaned up:                  | -  |
| Iron cleaned up:                    | -  |
| mercury cleaned up:                 | -  |
| Nickel Cleaned Up:                  | -  |
| No clean up:                        | -  |
| Pesticides cleaned up:              | -  |
| Selenium cleaned up:                | -  |
| SVOCs cleaned up:                   | -  |
| Unknown clean up:                   | -  |
| Arsenic contaminant found:          | -  |
| Cadmium contaminant found:          | -  |
| Chromium contaminant found:         | -  |
| Copper contaminant found:           | -  |
| Iron contaminant found:             | -  |
| Mercury contaminant found:          | -  |
| Nickel contaminant found:           | -  |
| No contaminant found:               | -  |
| Pesticides contaminant found:       | -  |
| Selenium contaminant found:         | -  |
| SVOCs contaminant found:            | -  |
| Unknown contaminant found:          | -  |
| Future Use: Multistory              | -  |
| Media affected Bluiding Material:   | -  |
| Media affected indoor air:          | -  |
| Building material media cleaned up: | -  |
| Indoor air media cleaned up:        | -  |
| Unknown media cleaned up:           | -  |
| Past Use: Multistory                | Not Reported   |
| Property Description:               | The property is part of a larger property, which was used as a private residence at the time of the Sanborn map dated 1919. No building is on the east-west trending portion of the property, and a machine shop and woodworking facility are on the north-south trending part of a property, on a map dated 1950. In the map dated 1955, a paint shop was added near the center of the property. In maps dated 1960 through 1970, the paint shop is used as a machine shop. |
| Below Poverty Number:               | 2442   |
| Below Poverty Percent:              | 19.23  |

# MAP FINDINGS

## PREMIUM COLLISION CENTER, 1144-46 LA BREA AVENUE/ 7068 LEXINGTON AVENUE, WEST HOLLYWOOD, CA 90038 (Continued)

|                               |  |
|-------------------------------|--|
| Meidan Income:                | 6918   |
| Meidan Income Number:         | 4416   |
| Meidan Income Percent:        | 34.78  |
| Vacant Housing Number:        | 339  |
| Vacant Housing Percent:       | 4.5  |
| Unemployed Number:            | 997  |
| Unemployed Percent:           | 7.85   |
| Name:                         | PREMIUM COLLISION CENTER   |
| Address:                      | 1144-46 LA BREA AVENUE/ 7068 LEXINGTON AVENUE  |
| City,State,Zip:               | WEST HOLLYWOOD, CA 90038   |
| Recipient Name:               | West Hollywood, City of  |
| Grant Type:                   | Assessment   |
| Property Number:              | 5531-013-026   |
| Parcel size:                  | .42  |
| Latitude:                     | 34.0924892   |
| Longitude:                    | -118.343542  |
| HCM Label:                    | Address Matching-House Number  |
| Map Scale:                    | 1:24000  |
| Point of Reference:           | Entrance Point of a Facility or Station  |
| Highlights:                   | Former Use: The property is part of a larger property, which was used as a private residence at the time of the Sanborn map dated 1919. No building is on the east-west trending portion of the property, and a machine shop and woodworking facility are on the north-south trending part of a property, on a map dated 1950. In the map dated 1955, a paint shop was added near the center of the property. In maps dated 1960 through 1970, the paint shop is used as a machine shop. |
| Datum:                        | World Geodetic System of 1984  |
| Acres Property ID:            | 35681  |
| IC Data Access:               | -  |
| Start Date:                   | -  |
| Redev Completion Date:        | -  |
| Completed Date:               | -  |
| Acres Cleaned Up:             | -  |
| Cleanup Funding:              | -  |
| Cleanup Funding Source:       | -  |
| Assessment Funding:           | -  |
| Assessment Funding Source:    | -  |
| Redevelopment Funding:        | -  |
| Redev. Funding Source:        | -  |
| Redev. Funding Entity Name:   | -  |
| Redevelopment Start Date:     | -  |
| Assessment Funding Entity:    | -  |
| Cleanup Funding Entity:       | -  |
| Grant Type:                   | -  |
| Accomplishment Type:          | -  |
| Accomplishment Count:         | -  |
| Cooperative Agreement Number: | 97939901   |

# MAP FINDINGS

## **PREMIUM COLLISION CENTER, 1144-46 LA BREA AVENUE/ 7068 LEXINGTON AVENUE, WEST HOLLYWOOD, CA 90038 (Continued)**

|                                   |                           |
|-----------------------------------|---------------------------|
| Start Date:                       | -                         |
| Ownership Entity:                 | Private                   |
| Completion Date:                  | -                         |
| Current Owner:                    | Yepremian, Akop and Diana |
| Did Owner Change:                 | N                         |
| Cleanup Required:                 | U                         |
| Video Available:                  | N                         |
| Photo Available:                  | N                         |
| Institutional Controls Required:  | -                         |
| IC Category Proprietary Controls: | -                         |
| IC Cat. Info. Devices:            | -                         |
| IC Cat. Gov. Controls:            | -                         |
| IC Cat. Enforcement Permit Tools: | -                         |
| IC in place date:                 | -                         |
| IC in place:                      | U                         |
| State/tribal program date:        | -                         |
| State/tribal program ID:          | -                         |
| State/tribal NFA date:            | -                         |
| Air cleaned:                      | -                         |
| Asbestos found:                   | -                         |
| Asbestos cleaned:                 | -                         |
| Controlled substance found:       | -                         |
| Controlled substance cleaned:     | -                         |
| Drinking water affected:          | -                         |
| Drinking water cleaned:           | -                         |
| Groundwater affected:             | -                         |
| Groundwater cleaned:              | -                         |
| Lead contaminant found:           | -                         |
| Lead cleaned up:                  | -                         |
| No media affected:                | Not Reported              |
| Unknown media affected:           | -                         |
| Other cleaned up:                 | -                         |
| Other metals found:               | -                         |
| Other metals cleaned:             | -                         |
| Other contaminants found:         | -                         |
| Other contams found description:  | -                         |
| PAHs found:                       | -                         |
| PAHs cleaned up:                  | -                         |
| PCBs found:                       | -                         |
| PCBs cleaned up:                  | -                         |
| Petro products found:             | -                         |
| Petro products cleaned:           | -                         |
| Sediments found:                  | -                         |
| Sediments cleaned:                | -                         |
| Soil affected:                    | -                         |
| Soil cleaned up:                  | -                         |
| Surface water cleaned:            | -                         |
| VOCs found:                       | -                         |
| VOCs cleaned:                     | -                         |
| Cleanup other description:        | -                         |

# MAP FINDINGS

## PREMIUM COLLISION CENTER, 1144-46 LA BREA AVENUE/ 7068 LEXINGTON AVENUE, WEST HOLLYWOOD, CA 90038 (Continued)

|                                     |  |
|-------------------------------------|--|
| Num. of cleanup and re-dev. jobs:   | -  |
| Past use greenspace acreage:        | -  |
| Past use residential acreage:       | -  |
| Surface Water:                      | -  |
| Past use commercial acreage:        | -  |
| Past use industrial acreage:        | -  |
| Future use greenspace acreage:      | -  |
| Future use residential acreage:     | -  |
| Future use commercial acreage:      | -  |
| Future use industrial acreage:      | -  |
| Superfund Fed. landowner flag:      | -  |
| Arsenic cleaned up:                 | -  |
| Cadmium cleaned up:                 | -  |
| Chromium cleaned up:                | -  |
| Copper cleaned up:                  | -  |
| Iron cleaned up:                    | -  |
| mercury cleaned up:                 | -  |
| Nickel Cleaned Up:                  | -  |
| No clean up:                        | -  |
| Pesticides cleaned up:              | -  |
| Selenium cleaned up:                | -  |
| SVOCs cleaned up:                   | -  |
| Unknown clean up:                   | -  |
| Arsenic contaminant found:          | -  |
| Cadmium contaminant found:          | -  |
| Chromium contaminant found:         | -  |
| Copper contaminant found:           | -  |
| Iron contaminant found:             | -  |
| Mercury contaminant found:          | -  |
| Nickel contaminant found:           | -  |
| No contaminant found:               | -  |
| Pesticides contaminant found:       | -  |
| Selenium contaminant found:         | -  |
| SVOCs contaminant found:            | -  |
| Unknown contaminant found:          | -  |
| Future Use: Multistory              | -  |
| Media affected Bluiding Material:   | -  |
| Media affected indoor air:          | -  |
| Building material media cleaned up: | -  |
| Indoor air media cleaned up:        | -  |
| Unknown media cleaned up:           | -  |
| Past Use: Multistory                | Not Reported   |
| Property Description:               | The property is part of a larger property, which was used as a private residence at the time of the Sanborn map dated 1919. No building is on the east-west trending portion of the property, and a machine shop and woodworking facility are on the north-south trending part of a property, on a map dated 1950. In the map dated 1955, a paint shop was added near the center of the property. In maps dated 1960 through 1970, the paint shop is used as a machine shop. |
| Below Poverty Number:               | 2442   |
| Below Poverty Percent:              | 19.23  |
| Meidan Income:                      | 6918   |
| Meidan Income Number:               | 4416   |

# MAP FINDINGS

## PREMIUM COLLISION CENTER, 1144-46 LA BREA AVENUE/ 7068 LEXINGTON AVENUE, WEST HOLLYWOOD, CA 90038 (Continued)

|                               |  |
|-------------------------------|--|
| Meidan Income Percent:        | 34.78  |
| Vacant Housing Number:        | 339  |
| Vacant Housing Percent:       | 4.5  |
| Unemployed Number:            | 997  |
| Unemployed Percent:           | 7.85   |
| Name:                         | PREMIUM COLLISION CENTER   |
| Address:                      | 1144-46 LA BREA AVENUE/ 7068 LEXINGTON AVENUE  |
| City,State,Zip:               | WEST HOLLYWOOD, CA 90038   |
| Recipient Name:               | West Hollywood, City of  |
| Grant Type:                   | Assessment   |
| Property Number:              | 5531-013-026   |
| Parcel size:                  | .42  |
| Latitude:                     | 34.0924892   |
| Longitude:                    | -118.343542  |
| HCM Label:                    | Address Matching-House Number  |
| Map Scale:                    | 1:24000  |
| Point of Reference:           | Entrance Point of a Facility or Station  |
| Highlights:                   | Former Use: The property is part of a larger property, which was used as a private residence at the time of the Sanborn map dated 1919. No building is on the east-west trending portion of the property, and a machine shop and woodworking facility are on the north-south trending part of a property, on a map dated 1950. In the map dated 1955, a paint shop was added near the center of the property. In maps dated 1960 through 1970, the paint shop is used as a machine shop. |
| Datum:                        | World Geodetic System of 1984  |
| Acres Property ID:            | 35681  |
| IC Data Access:               | -  |
| Start Date:                   | -  |
| Redev Completion Date:        | -  |
| Completed Date:               | -  |
| Acres Cleaned Up:             | -  |
| Cleanup Funding:              | -  |
| Cleanup Funding Source:       | -  |
| Assessment Funding:           | -  |
| Assessment Funding Source:    | -  |
| Redevelopment Funding:        | -  |
| Redev. Funding Source:        | -  |
| Redev. Funding Entity Name:   | -  |
| Redevelopment Start Date:     | -  |
| Assessment Funding Entity:    | -  |
| Cleanup Funding Entity:       | -  |
| Grant Type:                   | -  |
| Accomplishment Type:          | -  |
| Accomplishment Count:         | -  |
| Cooperative Agreement Number: | 97939901   |
| Start Date:                   | -  |
| Ownership Entity:             | Private  |



# MAP FINDINGS

## PREMIUM COLLISION CENTER, 1144-46 LA BREA AVENUE/ 7068 LEXINGTON AVENUE, WEST HOLLYWOOD, CA 90038 (Continued)

|                                   |                           |
|-----------------------------------|---------------------------|
| Completion Date:                  | -                         |
| Current Owner:                    | Yepremian, Akop and Diana |
| Did Owner Change:                 | N                         |
| Cleanup Required:                 | U                         |
| Video Available:                  | N                         |
| Photo Available:                  | N                         |
| Institutional Controls Required:  | -                         |
| IC Category Proprietary Controls: | -                         |
| IC Cat. Info. Devices:            | -                         |
| IC Cat. Gov. Controls:            | -                         |
| IC Cat. Enforcement Permit Tools: | -                         |
| IC in place date:                 | -                         |
| IC in place:                      | U                         |
| State/tribal program date:        | -                         |
| State/tribal program ID:          | -                         |
| State/tribal NFA date:            | -                         |
| Air cleaned:                      | -                         |
| Asbestos found:                   | -                         |
| Asbestos cleaned:                 | -                         |
| Controlled substance found:       | -                         |
| Controlled substance cleaned:     | -                         |
| Drinking water affected:          | -                         |
| Drinking water cleaned:           | -                         |
| Groundwater affected:             | -                         |
| Groundwater cleaned:              | -                         |
| Lead contaminant found:           | -                         |
| Lead cleaned up:                  | -                         |
| No media affected:                | Not Reported              |
| Unknown media affected:           | -                         |
| Other cleaned up:                 | -                         |
| Other metals found:               | -                         |
| Other metals cleaned:             | -                         |
| Other contaminants found:         | -                         |
| Other contams found description:  | -                         |
| PAHs found:                       | -                         |
| PAHs cleaned up:                  | -                         |
| PCBs found:                       | -                         |
| PCBs cleaned up:                  | -                         |
| Petro products found:             | -                         |
| Petro products cleaned:           | -                         |
| Sediments found:                  | -                         |
| Sediments cleaned:                | -                         |
| Soil affected:                    | -                         |
| Soil cleaned up:                  | -                         |
| Surface water cleaned:            | -                         |
| VOCs found:                       | -                         |
| VOCs cleaned:                     | -                         |
| Cleanup other description:        | -                         |
| Num. of cleanup and re-dev. jobs: | -                         |
| Past use greenspace acreage:      | -                         |

# MAP FINDINGS

## PREMIUM COLLISION CENTER, 1144-46 LA BREA AVENUE/ 7068 LEXINGTON AVENUE, WEST HOLLYWOOD, CA 90038 (Continued)

|                                     |  |
|-------------------------------------|--|
| Past use residential acreage:       | -  |
| Surface Water:                      | -  |
| Past use commercial acreage:        | -  |
| Past use industrial acreage:        | -  |
| Future use greenspace acreage:      | -  |
| Future use residential acreage:     | -  |
| Future use commercial acreage:      | -  |
| Future use industrial acreage:      | -  |
| Superfund Fed. landowner flag:      | -  |
| Arsenic cleaned up:                 | -  |
| Cadmium cleaned up:                 | -  |
| Chromium cleaned up:                | -  |
| Copper cleaned up:                  | -  |
| Iron cleaned up:                    | -  |
| mercury cleaned up:                 | -  |
| Nickel Cleaned Up:                  | -  |
| No clean up:                        | -  |
| Pesticides cleaned up:              | -  |
| Selenium cleaned up:                | -  |
| SVOCs cleaned up:                   | -  |
| Unknown clean up:                   | -  |
| Arsenic contaminant found:          | -  |
| Cadmium contaminant found:          | -  |
| Chromium contaminant found:         | -  |
| Copper contaminant found:           | -  |
| Iron contaminant found:             | -  |
| Mercury contaminant found:          | -  |
| Nickel contaminant found:           | -  |
| No contaminant found:               | -  |
| Pesticides contaminant found:       | -  |
| Selenium contaminant found:         | -  |
| SVOCs contaminant found:            | -  |
| Unknown contaminant found:          | -  |
| Future Use: Multistory              | -  |
| Media affected Bluiding Material:   | -  |
| Media affected indoor air:          | -  |
| Building material media cleaned up: | -  |
| Indoor air media cleaned up:        | -  |
| Unknown media cleaned up:           | -  |
| Past Use: Multistory                | Not Reported   |
| Property Description:               | The property is part of a larger property, which was used as a private residence at the time of the Sanborn map dated 1919. No building is on the east-west trending portion of the property, and a machine shop and woodworking facility are on the north-south trending part of a property, on a map dated 1950. In the map dated 1955, a paint shop was added near the center of the property. In maps dated 1960 through 1970, the paint shop is used as a machine shop. |
| Below Poverty Number:               | 2442   |
| Below Poverty Percent:              | 19.23  |
| Meidan Income:                      | 6918   |
| Meidan Income Number:               | 4416   |
| Meidan Income Percent:              | 34.78  |
| Vacant Housing Number:              | 339  |

# MAP FINDINGS

## PREMIUM COLLISION CENTER, 1144-46 LA BREA AVENUE/ 7068 LEXINGTON AVENUE, WEST HOLLYWOOD, CA 90038 (Continued)

Vacant Housing Percent: 4.5  
Unemployed Number: 997  
Unemployed Percent: 7.85

### FINDS: Other Ascertainable Records

Registry ID: 110061010739  
Click Here: [https://ofmpub.epa.gov/frs\\_public2/fii\\_query\\_detail.disp\\_program\\_facility?p\\_registry\\_id=110061010739](https://ofmpub.epa.gov/frs_public2/fii_query_detail.disp_program_facility?p_registry_id=110061010739)

### Environmental Interest/Information System:

US EPA Assessment, Cleanup and Redevelopment Exchange System (ACRES) is an federal online database for Brownfields Grantees to electronically submit data directly to EPA.

The Click here to access additional FINDS: detail in the EDR Site Report. database contains  
[| COMMERCIAL PROPERTY<br>1127 MANSFIELD AVE N, HOLLYWOOD, CA, 90038 |                         |                         | S105051396   |
|---|-------------------------|-------------------------|--|
| ▲ AA39  | NE 1/10 - 1/3           | \(1142 ft. / 0.216 mi.\)  | Lists of state and tribal leaking storage tanks<br>Other Ascertainable Records |
|   | 17 ft. Higher Elevation | 301 ft. Above Sea Level |  |](http://www.edrnet.com/srf2/FinalSiteReport.aspx?ID=6jPv6uScjEv1P7dEvJLy39fbuiUGSsdcc0RMAklhEjuzvaYQ11ZiC4dl7fmlDrITEwV33nydJuANLUQTYiJ55fZQ9u3GfiiCbijK6GeyienVUp4uGHYw8vfgsFOLdX7zcYTS4mnx0AqcRXpiMbZU4ePtk9jdlBDjhPzD6hMzjntNPF.QvwP435a7ukvQSOG3cYPS90CjEFzavNYv1c3Y30yG7cfAdyTeEpvt59YPJujlLgzuyKCR3iaE9DxDfnuab5.AB5AhixMRUrwGA.W5vOPsXqxdJe3ci.053o50vwURvr3MGR969wqjnlXPO9ZvXoc4BlzuljDS41KcsTi31p.E8pSvmF41IHD9vhV7PBrdag7EwnBbEqJeGvLHPxyABH8aPy9xmnf.j0bGW.4MNviahYUYBcGtfY4gE.skMVdtlMFcy549WKu09ZYRLBKMYz5CqC0k.qclOgGhgSS2WmVjDDfuNuBz3p75Ub5aewmYQ9JQuBrvytN1M5sZdKLjTX6dBLjpGbPbXxv3AI4dLOuckjSBNHc1ud3WaHECKrvdHc1NGG4KY17eakd8tUEyVp3eMrJEAJLLLSyiqS5b7M9fZnf19ZbrQQ6qEPiQ8oUNwMG8qg9evQsCGda1NcCXI5k9Q0WKRR1j.M9zr3su4ktb9IQWKhxwd7foPjwwcuwvKzmQ80cAa9IOYFeZQHCwAQ5e1YvyZ9uwiVUC3 additional records for this site. Please contact your EDR Account Executive for more information.</a></p>
</div>
<div data-bbox=)

### Worksheet:

### LUST: Lists of state and tribal leaking storage tanks

Name: COMMERCIAL PROPERTY  
Address: 1127 MANSFIELD AVE N  
City,State,Zip: HOLLYWOOD, CA 90038  
Lead Agency: LOS ANGELES RWQCB (REGION 4)  
Case Type: LUST Cleanup Site  
Geo Track: [http://geotracker.waterboards.ca.gov/profile\\_report.asp?global\\_id=T0603700924](http://geotracker.waterboards.ca.gov/profile_report.asp?global_id=T0603700924)  
Global Id: T0603700924  
Latitude: 34.0911683  
Longitude: -118.3405834  
Status: Completed - Case Closed  
Status Date: 09/25/1996  
Case Worker: YR  
RB Case Number: 900380134  
Local Agency: LOS ANGELES, CITY OF  
File Location: Not Reported  
Local Case Number: Not Reported  
Potential Media Affect: Soil  
Potential Contaminants of Concern: Gasoline  
Site History: Not Reported

### LUST:

Global Id: T0603700924

# MAP FINDINGS

## COMMERCIAL PROPERTY, 1127 MANSFIELD AVE N, HOLLYWOOD, CA 90038 (Continued)

Contact Type: Regional Board Caseworker  
 Contact Name: YUE RONG  
 Organization Name: LOS ANGELES RWQCB (REGION 4)  
 Address: 320 W. 4TH ST., SUITE 200  
 City: Los Angeles  
 Email: yrong@waterboards.ca.gov  
 Phone Number: Not Reported

Global Id: T0603700924  
 Contact Type: Local Agency Caseworker  
 Contact Name: ELOY LUNA  
 Organization Name: LOS ANGELES, CITY OF  
 Address: 200 North Main Street, Suite 1780  
 City: LOS ANGELES  
 Email: eloy.luna@lacity.org  
 Phone Number: Not Reported

### LUST:

Global Id: T0603700924  
 Action Type: Other  
 Date: 05/16/1989  
 Action: Leak Reported

### LUST:

Global Id: T0603700924  
 Status: Open - Case Begin Date  
 Status Date: 05/16/1989  
 Global Id: T0603700924  
 Status: Open - Site Assessment  
 Status Date: 05/16/1989  
 Global Id: T0603700924  
 Status: Completed - Case Closed  
 Status Date: 09/25/1996

### LUST REG 4:

Region: 4  
 Regional Board: 04  
 County: Los Angeles  
 Facility Id: 900380134  
 Status: Case Closed  
 Substance: Gasoline  
 Substance Quantity: Not Reported  
 Local Case No: Not Reported  
 Case Type: Soil  
 Abatement Method Used at the Site: Excavate and Dispose  
 Global ID: T0603700924  
 W Global ID: Not Reported

|              |
|--------------|
| MAP FINDINGS |
|--------------|

**COMMERCIAL PROPERTY, 1127 MANSFIELD AVE N, HOLLYWOOD, CA 90038 (Continued)**

|   |  |
|---|--|
| Staff:  | UNK  |
| Local Agency:                                   | 19050                                      |
| Cross Street:                                   | Not Reported                               |
| Enforcement Type:                               | Not Reported                               |
| Date Leak Discovered:                           | Not Reported                               |
| Date Leak First Reported:                       | 5/16/1989                                  |
| Date Leak Record Entered:                       | Not Reported                               |
| Date Confirmation Began:                        | Not Reported                               |
| Date Leak Stopped:                              | Not Reported                               |
| Date Case Last Changed on Database:             | 12/17/1990                                 |
| Date the Case was Closed:                       | 9/25/1996                                  |
| How Leak Discovered:                            | Not Reported                               |
| How Leak Stopped:                               | Not Reported                               |
| Cause of Leak:                                  | Not Reported                               |
| Leak Source:                                    | Not Reported                               |
| Operator:                                       | Not Reported                               |
| Water System:                                   | Not Reported                               |
| Well Name:                                      | Not Reported                               |
| Approx. Dist To Production Well (ft):           | 12962.150716632997408794052306             |
| Source of Cleanup Funding:                      | Not Reported                               |
| Preliminary Site Assessment Workplan Submitted: | Not Reported                               |
| Preliminary Site Assessment Began:              | Not Reported                               |
| Pollution Characterization Began:               | 5/16/1989                                  |
| Remediation Plan Submitted:                     | Not Reported                               |
| Remedial Action Underway:                       | Not Reported                               |
| Post Remedial Action Monitoring Began:          | Not Reported                               |
| Enforcement Action Date:                        | Not Reported                               |
| Historical Max MTBE Date:                       | Not Reported                               |
| Hist Max MTBE Conc in Groundwater:              | Not Reported                               |
| Hist Max MTBE Conc in Soil:                     | Not Reported                               |
| Significant Interim Remedial Action Taken:      | Yes  |
| GW Qualifier:                                   | Not Reported                               |
| Soil Qualifier:                                 | Not Reported                               |
| Organization:                                   | Not Reported                               |
| Owner Contact:                                  | Not Reported                               |
| Responsible Party:                              | J & R PRODUCTIONS                          |
| RP Address:                                     | 1127 N MANSFIELD AVE, LOS ANGELES CA 90038 |
| Program:  | LUST                                       |
| Lat/Long:                                       | 34.0911683 / -1                            |
| Local Agency Staff:                             | PEJ  |
| Beneficial Use:                                 | Not Reported                               |
| Priority:                                       | Not Reported                               |
| Cleanup Fund Id:                                | Not Reported                               |
| Suspended:                                      | Not Reported                               |
| Assigned Name:                                  | Not Reported                               |
| Summary:  | CASE REFERRED TO JD ON 6/12/89.            |

# MAP FINDINGS

## COMMERCIAL PROPERTY, 1127 MANSFIELD AVE N, HOLLYWOOD, CA 90038 (Continued)

### CORTESE: Other Ascertainable Records

|                            |                         |
|----------------------------|-------------------------|
| Name:                      | COMMERCIAL PROPERTY     |
| Address:                   | 1127 MANSFIELD AVE N    |
| City,State,Zip:            | HOLLYWOOD, CA 90038     |
| Region:                    | CORTESE                 |
| Envirostor Id:             | Not Reported            |
| Global ID:                 | T0603700924             |
| Site/Facility Type:        | LUST CLEANUP SITE       |
| Cleanup Status:            | COMPLETED - CASE CLOSED |
| Status Date:               | Not Reported            |
| Site Code:                 | Not Reported            |
| Latitude:                  | Not Reported            |
| Longitude:                 | Not Reported            |
| Owner:                     | Not Reported            |
| Enf Type:                  | Not Reported            |
| Swat R:                    | Not Reported            |
| Flag:                      | active                  |
| Order No:                  | Not Reported            |
| Waste Discharge System No: | Not Reported            |
| Effective Date:            | Not Reported            |
| Region 2:                  | Not Reported            |
| WID Id:                    | Not Reported            |
| Solid Waste Id No:         | Not Reported            |
| Waste Management Uit Name: | Not Reported            |
| File Name:                 | Active Open             |

### CERS: Other Ascertainable Records

|                   |   |
|-------------------|---|
| Name:             | COMMERCIAL PROPERTY                           |
| Address:          | 1127 MANSFIELD AVE N                          |
| City,State,Zip:   | HOLLYWOOD, CA 90038                           |
| Site ID:          | 200979  |
| CERS ID:          | T0603700924                                   |
| CERS Description: | Leaking Underground Storage Tank Cleanup Site |

### Affiliation:

|                        |   |
|------------------------|---|
| Affiliation Type Desc: | Regional Board Caseworker               |
| Entity Name:           | YUE RONG - LOS ANGELES RWQCB (REGION 4) |
| Entity Title:          | Not Reported                            |
| Affiliation Address:   | 320 W. 4TH ST., SUITE 200               |
| Affiliation City:      | Los Angeles                             |
| Affiliation State:     | CA                                      |
| Affiliation Country:   | Not Reported                            |
| Affiliation Zip:       | Not Reported                            |
| Affiliation Phone:     | ,                                       |
| Affiliation Type Desc: | Local Agency Caseworker                 |
| Entity Name:           | ELOY LUNA - LOS ANGELES, CITY OF        |
| Entity Title:          | Not Reported                            |
| Affiliation Address:   | 200 North Main Street, Suite 1780       |

MAP FINDINGS

**COMMERCIAL PROPERTY, 1127 MANSFIELD AVE N, HOLLYWOOD, CA 90038 (Continued)**

Affiliation City: LOS ANGELES  
 Affiliation State: CA  
 Affiliation Country: Not Reported  
 Affiliation Zip: Not Reported  
 Affiliation Phone: ,

| COMMERCIAL PROPERTY<br>1127 MANSFIELD, LOS ANGELES, CA, 90038 |                         |                         | S102428239                  |
|---|-------------------------|-------------------------|-----------------------------|
| ▲ AA40  | NE 1/10 - 1/3           | (1142 ft. / 0.216 mi.)  | Other Ascertainable Records |
|   | 17 ft. Higher Elevation | 301 ft. Above Sea Level |                             |

**Worksheet:**

**HIST CORTESE: Other Ascertainable Records**

edr\_fname: COMMERCIAL PROPERTY  
 edr\_fadd1: 1127 MANSFIELD  
 City,State,Zip: LOS ANGELES, CA 90038  
 Region: CORTESE  
 Facility County Code: 19  
 Reg By: LTNKA  
 Reg Id: 900380134

| ADAMS<br>1210-12 LA BREA AVENUE, WEST HOLLYWOOD, CA, 90046 |                         |                         | 1023619051  |
|--|-------------------------|-------------------------|---|
| ▲ U41  | N 1/10 - 1/3            | (1164 ft. / 0.22 mi.)   | Local Brownfield lists<br>Other Ascertainable Records |
|  | 20 ft. Higher Elevation | 304 ft. Above Sea Level |   |

**Worksheet:**

**US BROWNFIELDS: Local Brownfield lists**

Name: ADAMS  
 Address: 1210-12 LA BREA AVENUE  
 City,State,Zip: WEST HOLLYWOOD, CA 90046  
 Recipient Name: West Hollywood, City of  
 Grant Type: Assessment  
 Property Number: 5531-012-018  
 Parcel size: .19  
 Latitude: 34.09301  
 Longitude: -118.34402  
 HCM Label: Address Matching-House Number  
 Map Scale: 1:24000  
 Point of Reference: Entrance Point of a Facility or Station  
 Highlights: Former Use: The site is vacant on the Sanborn map dated 1919. The text on the 1950 map is illegible. One building containing two shops is on the property at the time of the 1955 map. The southern half of

# MAP FINDINGS

## ADAMS, 1210-12 LA BREA AVENUE, WEST HOLLYWOOD, CA 90046 (Continued)

the building is designated as a plumbing business on the 1960 through 1962 maps. The building is designated as containing three shops on the 1966 through 1970 maps.

|                                   |                               |
|-----------------------------------|-------------------------------|
| Datum:                            | World Geodetic System of 1984 |
| Acres Property ID:                | 35701                         |
| IC Data Access:                   | -                             |
| Start Date:                       | -                             |
| Redev Completion Date:            | -                             |
| Completed Date:                   | -                             |
| Acres Cleaned Up:                 | -                             |
| Cleanup Funding:                  | -                             |
| Cleanup Funding Source:           | -                             |
| Assessment Funding:               | -                             |
| Assessment Funding Source:        | -                             |
| Redevelopment Funding:            | -                             |
| Redev. Funding Source:            | -                             |
| Redev. Funding Entity Name:       | -                             |
| Redevelopment Start Date:         | -                             |
| Assessment Funding Entity:        | -                             |
| Cleanup Funding Entity:           | -                             |
| Grant Type:                       | -                             |
| Accomplishment Type:              | -                             |
| Accomplishment Count:             | -                             |
| Cooperative Agreement Number:     | 97939901                      |
| Start Date:                       | -                             |
| Ownership Entity:                 | Private                       |
| Completion Date:                  | -                             |
| Current Owner:                    | Earle and Bernice Adams Trust |
| Did Owner Change:                 | N                             |
| Cleanup Required:                 | U                             |
| Video Available:                  | N                             |
| Photo Available:                  | N                             |
| Institutional Controls Required:  | -                             |
| IC Category Proprietary Controls: | -                             |
| IC Cat. Info. Devices:            | -                             |
| IC Cat. Gov. Controls:            | -                             |
| IC Cat. Enforcement Permit Tools: | -                             |
| IC in place date:                 | -                             |
| IC in place:                      | U                             |
| State/tribal program date:        | -                             |
| State/tribal program ID:          | -                             |
| State/tribal NFA date:            | -                             |
| Air cleaned:                      | -                             |
| Asbestos found:                   | -                             |
| Asbestos cleaned:                 | -                             |
| Controlled substance found:       | -                             |
| Controlled substance cleaned:     | -                             |
| Drinking water affected:          | -                             |
| Drinking water cleaned:           | -                             |



# MAP FINDINGS

## ADAMS, 1210-12 LA BREA AVENUE, WEST HOLLYWOOD, CA 90046 (Continued)

|                                   |              |
|-----------------------------------|--------------|
| Groundwater affected:             | -            |
| Groundwater cleaned:              | -            |
| Lead contaminant found:           | -            |
| Lead cleaned up:                  | -            |
| No media affected:                | Not Reported |
| Unknown media affected:           | -            |
| Other cleaned up:                 | -            |
| Other metals found:               | -            |
| Other metals cleaned:             | -            |
| Other contaminants found:         | -            |
| Other contams found description:  | -            |
| PAHs found:                       | -            |
| PAHs cleaned up:                  | -            |
| PCBs found:                       | -            |
| PCBs cleaned up:                  | -            |
| Petro products found:             | -            |
| Petro products cleaned:           | -            |
| Sediments found:                  | -            |
| Sediments cleaned:                | -            |
| Soil affected:                    | -            |
| Soil cleaned up:                  | -            |
| Surface water cleaned:            | -            |
| VOCs found:                       | -            |
| VOCs cleaned:                     | -            |
| Cleanup other description:        | -            |
| Num. of cleanup and re-dev. jobs: | -            |
| Past use greenspace acreage:      | -            |
| Past use residential acreage:     | -            |
| Surface Water:                    | -            |
| Past use commercial acreage:      | -            |
| Past use industrial acreage:      | -            |
| Future use greenspace acreage:    | -            |
| Future use residential acreage:   | -            |
| Future use commercial acreage:    | -            |
| Future use industrial acreage:    | -            |
| Superfund Fed. landowner flag:    | -            |
| Arsenic cleaned up:               | -            |
| Cadmium cleaned up:               | -            |
| Chromium cleaned up:              | -            |
| Copper cleaned up:                | -            |
| Iron cleaned up:                  | -            |
| mercury cleaned up:               | -            |
| Nickel Cleaned Up:                | -            |
| No clean up:                      | -            |
| Pesticides cleaned up:            | -            |
| Selenium cleaned up:              | -            |
| SVOCs cleaned up:                 | -            |
| Unknown clean up:                 | -            |
| Arsenic contaminant found:        | -            |
| Cadmium contaminant found:        | -            |

# MAP FINDINGS

## ADAMS, 1210-12 LA BREA AVENUE, WEST HOLLYWOOD, CA 90046 (Continued)

|                                     |  |
|-------------------------------------|--|
| Chromium contaminant found:         | -  |
| Copper contaminant found:           | -  |
| Iron contaminant found:             | -  |
| Mercury contaminant found:          | -  |
| Nickel contaminant found:           | -  |
| No contaminant found:               | -  |
| Pesticides contaminant found:       | -  |
| Selenium contaminant found:         | -  |
| SVOCs contaminant found:            | -  |
| Unknown contaminant found:          | -  |
| Future Use: Multistory              | -  |
| Media affected Bluiding Material:   | -  |
| Media affected indoor air:          | -  |
| Building material media cleaned up: | -  |
| Indoor air media cleaned up:        | -  |
| Unknown media cleaned up:           | -  |
| Past Use: Multistory                | Not Reported   |
| Property Description:               | The site is vacant on the Sanborn map dated 1919. The text on the 1950 map is illigible. One building containing two shops is on the property at the time of the 1955 map. The southern half of the building is designated as a plumbing business on the 1960 through 1962 maps. The building is designated as containing three shops on the 1966 through 1970 maps.             |
| Below Poverty Number:               | 2854   |
| Below Poverty Percent:              | 19.9   |
| Meidan Income:                      | 5819   |
| Meidan Income Number:               | 5039   |
| Meidan Income Percent:              | 35.13  |
| Vacant Housing Number:              | 410  |
| Vacant Housing Percent:             | 4.75   |
| Unemployed Number:                  | 1073   |
| Unemployed Percent:                 | 7.48   |
| Name:                               | ADAMS  |
| Address:                            | 1210-12 LA BREA AVENUE   |
| City,State,Zip:                     | WEST HOLLYWOOD, CA 90046   |
| Recipient Name:                     | West Hollywood, City of  |
| Grant Type:                         | Assessment   |
| Property Number:                    | 5531-012-018   |
| Parcel size:                        | .19  |
| Latitude:                           | 34.09301   |
| Longitude:                          | -118.34402   |
| HCM Label:                          | Address Matching-House Number  |
| Map Scale:                          | 1:24000  |
| Point of Reference:                 | Entrance Point of a Facility or Station  |
| Highlights:                         | Former Use: The site is vacant on the Sanborn map dated 1919. The text on the 1950 map is illigible. One building containing two shops is on the property at the time of the 1955 map. The southern half of the building is designated as a plumbing business on the 1960 through 1962 maps. The building is designated as containing three shops on the 1966 through 1970 maps. |
| Datum:                              | World Geodetic System of 1984  |

|              |
|--------------|
| MAP FINDINGS |
|--------------|

**ADAMS, 1210-12 LA BREA AVENUE, WEST HOLLYWOOD, CA 90046 (Continued)**

|                                   |                               |
|-----------------------------------|-------------------------------|
| Acres Property ID:                | 35701                         |
| IC Data Access:                   | -                             |
| Start Date:                       | -                             |
| Redev Completion Date:            | -                             |
| Completed Date:                   | -                             |
| Acres Cleaned Up:                 | -                             |
| Cleanup Funding:                  | -                             |
| Cleanup Funding Source:           | -                             |
| Assessment Funding:               | -                             |
| Assessment Funding Source:        | -                             |
| Redevelopment Funding:            | -                             |
| Redev. Funding Source:            | -                             |
| Redev. Funding Entity Name:       | -                             |
| Redevelopment Start Date:         | -                             |
| Assessment Funding Entity:        | -                             |
| Cleanup Funding Entity:           | -                             |
| Grant Type:                       | -                             |
| Accomplishment Type:              | -                             |
| Accomplishment Count:             | -                             |
| Cooperative Agreement Number:     | 97939901                      |
| Start Date:                       | -                             |
| Ownership Entity:                 | Private                       |
| Completion Date:                  | -                             |
| Current Owner:                    | Earle and Bernice Adams Trust |
| Did Owner Change:                 | N                             |
| Cleanup Required:                 | U                             |
| Video Available:                  | N                             |
| Photo Available:                  | N                             |
| Institutional Controls Required:  | -                             |
| IC Category Proprietary Controls: | -                             |
| IC Cat. Info. Devices:            | -                             |
| IC Cat. Gov. Controls:            | -                             |
| IC Cat. Enforcement Permit Tools: | -                             |
| IC in place date:                 | -                             |
| IC in place:                      | U                             |
| State/tribal program date:        | -                             |
| State/tribal program ID:          | -                             |
| State/tribal NFA date:            | -                             |
| Air cleaned:                      | -                             |
| Asbestos found:                   | -                             |
| Asbestos cleaned:                 | -                             |
| Controlled substance found:       | -                             |
| Controlled substance cleaned:     | -                             |
| Drinking water affected:          | -                             |
| Drinking water cleaned:           | -                             |
| Groundwater affected:             | -                             |
| Groundwater cleaned:              | -                             |
| Lead contaminant found:           | -                             |
| Lead cleaned up:                  | -                             |
| No media affected:                | Not Reported                  |

## MAP FINDINGS

### ADAMS, 1210-12 LA BREA AVENUE, WEST HOLLYWOOD, CA 90046 (Continued)

|                                   |   |
|-----------------------------------|---|
| Unknown media affected:           | - |
| Other cleaned up:                 | - |
| Other metals found:               | - |
| Other metals cleaned:             | - |
| Other contaminants found:         | - |
| Other contams found description:  | - |
| PAHs found:                       | - |
| PAHs cleaned up:                  | - |
| PCBs found:                       | - |
| PCBs cleaned up:                  | - |
| Petro products found:             | - |
| Petro products cleaned:           | - |
| Sediments found:                  | - |
| Sediments cleaned:                | - |
| Soil affected:                    | - |
| Soil cleaned up:                  | - |
| Surface water cleaned:            | - |
| VOCs found:                       | - |
| VOCs cleaned:                     | - |
| Cleanup other description:        | - |
| Num. of cleanup and re-dev. jobs: | - |
| Past use greenspace acreage:      | - |
| Past use residential acreage:     | - |
| Surface Water:                    | - |
| Past use commercial acreage:      | - |
| Past use industrial acreage:      | - |
| Future use greenspace acreage:    | - |
| Future use residential acreage:   | - |
| Future use commercial acreage:    | - |
| Future use industrial acreage:    | - |
| Superfund Fed. landowner flag:    | - |
| Arsenic cleaned up:               | - |
| Cadmium cleaned up:               | - |
| Chromium cleaned up:              | - |
| Copper cleaned up:                | - |
| Iron cleaned up:                  | - |
| mercury cleaned up:               | - |
| Nickel Cleaned Up:                | - |
| No clean up:                      | - |
| Pesticides cleaned up:            | - |
| Selenium cleaned up:              | - |
| SVOCs cleaned up:                 | - |
| Unknown clean up:                 | - |
| Arsenic contaminant found:        | - |
| Cadmium contaminant found:        | - |
| Chromium contaminant found:       | - |
| Copper contaminant found:         | - |
| Iron contaminant found:           | - |
| Mercury contaminant found:        | - |
| Nickel contaminant found:         | - |

# MAP FINDINGS

## ADAMS, 1210-12 LA BREA AVENUE, WEST HOLLYWOOD, CA 90046 (Continued)

|                                     |  |
|-------------------------------------|--|
| No contaminant found:               | -  |
| Pesticides contaminant found:       | -  |
| Selenium contaminant found:         | -  |
| SVOCs contaminant found:            | -  |
| Unknown contaminant found:          | -  |
| Future Use: Multistory              | -  |
| Media affected Bluiding Material:   | -  |
| Media affected indoor air:          | -  |
| Building material media cleaned up: | -  |
| Indoor air media cleaned up:        | -  |
| Unknown media cleaned up:           | -  |
| Past Use: Multistory                | Not Reported   |
| Property Description:               | The site is vacant on the Sanborn map dated 1919. The text on the 1950 map is illigible. One building containing two shops is on the property at the time of the 1955 map. The southern half of the building is designated as a plumbing business on the 1960 through 1962 maps. The building is designated as containing three shops on the 1966 through 1970 maps.             |
| Below Poverty Number:               | 2854   |
| Below Poverty Percent:              | 19.9   |
| Meidan Income:                      | 5819   |
| Meidan Income Number:               | 5039   |
| Meidan Income Percent:              | 35.13  |
| Vacant Housing Number:              | 410  |
| Vacant Housing Percent:             | 4.75   |
| Unemployed Number:                  | 1073   |
| Unemployed Percent:                 | 7.48   |
| Name:                               | ADAMS  |
| Address:                            | 1210-12 LA BREA AVENUE   |
| City,State,Zip:                     | WEST HOLLYWOOD, CA 90046   |
| Recipient Name:                     | West Hollywood, City of  |
| Grant Type:                         | Assessment   |
| Property Number:                    | 5531-012-018   |
| Parcel size:                        | .19  |
| Latitude:                           | 34.09301   |
| Longitude:                          | -118.34402   |
| HCM Label:                          | Address Matching-House Number  |
| Map Scale:                          | 1:24000  |
| Point of Reference:                 | Entrance Point of a Facility or Station  |
| Highlights:                         | Former Use: The site is vacant on the Sanborn map dated 1919. The text on the 1950 map is illigible. One building containing two shops is on the property at the time of the 1955 map. The southern half of the building is designated as a plumbing business on the 1960 through 1962 maps. The building is designated as containing three shops on the 1966 through 1970 maps. |
| Datum:                              | World Geodetic System of 1984  |
| Acres Property ID:                  | 35701  |
| IC Data Access:                     | -  |
| Start Date:                         | -  |
| Redev Completion Date:              | -  |
| Completed Date:                     | -  |

# MAP FINDINGS

## ADAMS, 1210-12 LA BREA AVENUE, WEST HOLLYWOOD, CA 90046 (Continued)

|                                   |                                      |
|-----------------------------------|--------------------------------------|
| Acres Cleaned Up:                 | -                                    |
| Cleanup Funding:                  | -                                    |
| Cleanup Funding Source:           | -                                    |
| Assessment Funding:               | 1294.5                               |
| Assessment Funding Source:        | US EPA- Brownfields Assessment Grant |
| Redevelopment Funding:            | -                                    |
| Redev. Funding Source:            | -                                    |
| Redev. Funding Entity Name:       | -                                    |
| Redevelopment Start Date:         | -                                    |
| Assessment Funding Entity:        | Other Federal Funding                |
| Cleanup Funding Entity:           | -                                    |
| Grant Type:                       | -                                    |
| Accomplishment Type:              | Phase I Environmental Assessment     |
| Accomplishment Count:             | N                                    |
| Cooperative Agreement Number:     | 97939901                             |
| Start Date:                       | 09/26/2006                           |
| Ownership Entity:                 | Private                              |
| Completion Date:                  | 09/26/2006                           |
| Current Owner:                    | Earle and Bernice Adams Trust        |
| Did Owner Change:                 | N                                    |
| Cleanup Required:                 | U                                    |
| Video Available:                  | N                                    |
| Photo Available:                  | N                                    |
| Institutional Controls Required:  | -                                    |
| IC Category Proprietary Controls: | -                                    |
| IC Cat. Info. Devices:            | -                                    |
| IC Cat. Gov. Controls:            | -                                    |
| IC Cat. Enforcement Permit Tools: | -                                    |
| IC in place date:                 | -                                    |
| IC in place:                      | U                                    |
| State/tribal program date:        | -                                    |
| State/tribal program ID:          | -                                    |
| State/tribal NFA date:            | -                                    |
| Air cleaned:                      | -                                    |
| Asbestos found:                   | -                                    |
| Asbestos cleaned:                 | -                                    |
| Controlled substance found:       | -                                    |
| Controlled substance cleaned:     | -                                    |
| Drinking water affected:          | -                                    |
| Drinking water cleaned:           | -                                    |
| Groundwater affected:             | -                                    |
| Groundwater cleaned:              | -                                    |
| Lead contaminant found:           | -                                    |
| Lead cleaned up:                  | -                                    |
| No media affected:                | Not Reported                         |
| Unknown media affected:           | -                                    |
| Other cleaned up:                 | -                                    |
| Other metals found:               | -                                    |
| Other metals cleaned:             | -                                    |
| Other contaminants found:         | -                                    |

## MAP FINDINGS

### ADAMS, 1210-12 LA BREA AVENUE, WEST HOLLYWOOD, CA 90046 (Continued)

|                                   |   |
|-----------------------------------|---|
| Other contams found description:  | - |
| PAHs found:                       | - |
| PAHs cleaned up:                  | - |
| PCBs found:                       | - |
| PCBs cleaned up:                  | - |
| Petro products found:             | - |
| Petro products cleaned:           | - |
| Sediments found:                  | - |
| Sediments cleaned:                | - |
| Soil affected:                    | - |
| Soil cleaned up:                  | - |
| Surface water cleaned:            | - |
| VOCs found:                       | - |
| VOCs cleaned:                     | - |
| Cleanup other description:        | - |
| Num. of cleanup and re-dev. jobs: | - |
| Past use greenspace acreage:      | - |
| Past use residential acreage:     | - |
| Surface Water:                    | - |
| Past use commercial acreage:      | - |
| Past use industrial acreage:      | - |
| Future use greenspace acreage:    | - |
| Future use residential acreage:   | - |
| Future use commercial acreage:    | - |
| Future use industrial acreage:    | - |
| Superfund Fed. landowner flag:    | - |
| Arsenic cleaned up:               | - |
| Cadmium cleaned up:               | - |
| Chromium cleaned up:              | - |
| Copper cleaned up:                | - |
| Iron cleaned up:                  | - |
| mercury cleaned up:               | - |
| Nickel Cleaned Up:                | - |
| No clean up:                      | - |
| Pesticides cleaned up:            | - |
| Selenium cleaned up:              | - |
| SVOCs cleaned up:                 | - |
| Unknown clean up:                 | - |
| Arsenic contaminant found:        | - |
| Cadmium contaminant found:        | - |
| Chromium contaminant found:       | - |
| Copper contaminant found:         | - |
| Iron contaminant found:           | - |
| Mercury contaminant found:        | - |
| Nickel contaminant found:         | - |
| No contaminant found:             | - |
| Pesticides contaminant found:     | - |
| Selenium contaminant found:       | - |
| SVOCs contaminant found:          | - |
| Unknown contaminant found:        | - |

# MAP FINDINGS

## ADAMS, 1210-12 LA BREA AVENUE, WEST HOLLYWOOD, CA 90046 (Continued)

|                                     |  |
|-------------------------------------|--|
| Future Use: Multistory              | -  |
| Media affected Bluiding Material:   | -  |
| Media affected indoor air:          | -  |
| Building material media cleaned up: | -  |
| Indoor air media cleaned up:        | -  |
| Unknown media cleaned up:           | -  |
| Past Use: Multistory                | Not Reported   |
| Property Description:               | The site is vacant on the Sanborn map dated 1919. The text on the 1950 map is illigible. One building containing two shops is on the property at the time of the 1955 map. The southern half of the building is designated as a plumbing business on the 1960 through 1962 maps. The building is designated as containing three shops on the 1966 through 1970 maps.             |
| Below Poverty Number:               | 2854   |
| Below Poverty Percent:              | 19.9   |
| Meidan Income:                      | 5819   |
| Meidan Income Number:               | 5039   |
| Meidan Income Percent:              | 35.13  |
| Vacant Housing Number:              | 410  |
| Vacant Housing Percent:             | 4.75   |
| Unemployed Number:                  | 1073   |
| Unemployed Percent:                 | 7.48   |
| Name:                               | ADAMS  |
| Address:                            | 1210-12 LA BREA AVENUE   |
| City,State,Zip:                     | WEST HOLLYWOOD, CA 90046   |
| Recipient Name:                     | West Hollywood, City of  |
| Grant Type:                         | Assessment   |
| Property Number:                    | 5531-012-018   |
| Parcel size:                        | .19  |
| Latitude:                           | 34.09301   |
| Longitude:                          | -118.34402   |
| HCM Label:                          | Address Matching-House Number  |
| Map Scale:                          | 1:24000  |
| Point of Reference:                 | Entrance Point of a Facility or Station  |
| Highlights:                         | Former Use: The site is vacant on the Sanborn map dated 1919. The text on the 1950 map is illigible. One building containing two shops is on the property at the time of the 1955 map. The southern half of the building is designated as a plumbing business on the 1960 through 1962 maps. The building is designated as containing three shops on the 1966 through 1970 maps. |
| Datum:                              | World Geodetic System of 1984  |
| Acres Property ID:                  | 35701  |
| IC Data Access:                     | -  |
| Start Date:                         | -  |
| Redev Completion Date:              | -  |
| Completed Date:                     | -  |
| Acres Cleaned Up:                   | -  |
| Cleanup Funding:                    | -  |
| Cleanup Funding Source:             | -  |
| Assessment Funding:                 | -  |
| Assessment Funding Source:          | -  |



# MAP FINDINGS

## ADAMS, 1210-12 LA BREA AVENUE, WEST HOLLYWOOD, CA 90046 (Continued)

|                                   |                               |
|-----------------------------------|-------------------------------|
| Redevelopment Funding:            | -                             |
| Redev. Funding Source:            | -                             |
| Redev. Funding Entity Name:       | -                             |
| Redevelopment Start Date:         | -                             |
| Assessment Funding Entity:        | -                             |
| Cleanup Funding Entity:           | -                             |
| Grant Type:                       | -                             |
| Accomplishment Type:              | -                             |
| Accomplishment Count:             | -                             |
| Cooperative Agreement Number:     | 97939901                      |
| Start Date:                       | -                             |
| Ownership Entity:                 | Private                       |
| Completion Date:                  | -                             |
| Current Owner:                    | Earle and Bernice Adams Trust |
| Did Owner Change:                 | N                             |
| Cleanup Required:                 | U                             |
| Video Available:                  | N                             |
| Photo Available:                  | N                             |
| Institutional Controls Required:  | -                             |
| IC Category Proprietary Controls: | -                             |
| IC Cat. Info. Devices:            | -                             |
| IC Cat. Gov. Controls:            | -                             |
| IC Cat. Enforcement Permit Tools: | -                             |
| IC in place date:                 | -                             |
| IC in place:                      | U                             |
| State/tribal program date:        | -                             |
| State/tribal program ID:          | -                             |
| State/tribal NFA date:            | -                             |
| Air cleaned:                      | -                             |
| Asbestos found:                   | -                             |
| Asbestos cleaned:                 | -                             |
| Controlled substance found:       | -                             |
| Controlled substance cleaned:     | -                             |
| Drinking water affected:          | -                             |
| Drinking water cleaned:           | -                             |
| Groundwater affected:             | -                             |
| Groundwater cleaned:              | -                             |
| Lead contaminant found:           | -                             |
| Lead cleaned up:                  | -                             |
| No media affected:                | Not Reported                  |
| Unknown media affected:           | -                             |
| Other cleaned up:                 | -                             |
| Other metals found:               | -                             |
| Other metals cleaned:             | -                             |
| Other contaminants found:         | -                             |
| Other contams found description:  | -                             |
| PAHs found:                       | -                             |
| PAHs cleaned up:                  | -                             |
| PCBs found:                       | -                             |
| PCBs cleaned up:                  | -                             |

## MAP FINDINGS

### ADAMS, 1210-12 LA BREA AVENUE, WEST HOLLYWOOD, CA 90046 (Continued)

|                                     |   |
|-------------------------------------|---|
| Petro products found:               | - |
| Petro products cleaned:             | - |
| Sediments found:                    | - |
| Sediments cleaned:                  | - |
| Soil affected:                      | - |
| Soil cleaned up:                    | - |
| Surface water cleaned:              | - |
| VOCs found:                         | - |
| VOCs cleaned:                       | - |
| Cleanup other description:          | - |
| Num. of cleanup and re-dev. jobs:   | - |
| Past use greenspace acreage:        | - |
| Past use residential acreage:       | - |
| Surface Water:                      | - |
| Past use commercial acreage:        | - |
| Past use industrial acreage:        | - |
| Future use greenspace acreage:      | - |
| Future use residential acreage:     | - |
| Future use commercial acreage:      | - |
| Future use industrial acreage:      | - |
| Superfund Fed. landowner flag:      | - |
| Arsenic cleaned up:                 | - |
| Cadmium cleaned up:                 | - |
| Chromium cleaned up:                | - |
| Copper cleaned up:                  | - |
| Iron cleaned up:                    | - |
| mercury cleaned up:                 | - |
| Nickel Cleaned Up:                  | - |
| No clean up:                        | - |
| Pesticides cleaned up:              | - |
| Selenium cleaned up:                | - |
| SVOCs cleaned up:                   | - |
| Unknown clean up:                   | - |
| Arsenic contaminant found:          | - |
| Cadmium contaminant found:          | - |
| Chromium contaminant found:         | - |
| Copper contaminant found:           | - |
| Iron contaminant found:             | - |
| Mercury contaminant found:          | - |
| Nickel contaminant found:           | - |
| No contaminant found:               | - |
| Pesticides contaminant found:       | - |
| Selenium contaminant found:         | - |
| SVOCs contaminant found:            | - |
| Unknown contaminant found:          | - |
| Future Use: Multistory              | - |
| Media affected Bluiding Material:   | - |
| Media affected indoor air:          | - |
| Building material media cleaned up: | - |
| Indoor air media cleaned up:        | - |

# MAP FINDINGS

## ADAMS, 1210-12 LA BREA AVENUE, WEST HOLLYWOOD, CA 90046 (Continued)

Unknown media cleaned up: -

Past Use: Multistory Not Reported

Property Description: The site is vacant on the Sanborn map dated 1919. The text on the 1950 map is illegible. One building containing two shops is on the property at the time of the 1955 map. The southern half of the building is designated as a plumbing business on the 1960 through 1962 maps. The building is designated as containing three shops on the 1966 through 1970 maps.

Below Poverty Number: 2854

Below Poverty Percent: 19.9

Meidan Income: 5819

Meidan Income Number: 5039

Meidan Income Percent: 35.13

Vacant Housing Number: 410

Vacant Housing Percent: 4.75

Unemployed Number: 1073

Unemployed Percent: 7.48

## FINDS: Other Ascertainable Records

Registry ID: 110061010454

Click Here: [https://ofmpub.epa.gov/frs\\_public2/fii\\_query\\_detail.disp\\_program\\_facility?p\\_registry\\_id=110061010454](https://ofmpub.epa.gov/frs_public2/fii_query_detail.disp_program_facility?p_registry_id=110061010454)

## Environmental Interest/Information System:

US EPA Assessment, Cleanup and Redevelopment Exchange System (ACRES) is an federal online database for Brownfields Grantees to electronically submit data directly to EPA.

The Click here to access additional FINDS: detail in the EDR Site Report. database contains  
<http://www.edrnet.com/srf2/FinalSiteReport.aspx?ID=4ca4teciUaYA2OCtMKKeJ9KNI36UAyBSHYPEAzJ2fBO9FCrf4eIMdsKJi5ipEmeJYI7NjKdAN2V3Fm3jo6dR30bAYsyph4b3cp9aGK2B9tE6ePC8kxi7BU8P2VwYfBAFZ4d4OwRC7k2B5MbrKOhA6YEqLJj34.uKaPNyL4jo37L6K24KLcyrafz3LHtibe392wEi9dUuF8p4YEVAR5AVOOLOCMo7LdMRGKjo30YE2XJbp3ZsKwiNeA85k34J62wBTbAvpyqx1BaSduH6R4WFP9fE8cu3mzJDJfD47JcGeaYH3Gnt.Ye3f2bbilAUGm3vtYrpAaT2v9OSNCrg4J2MHoKNA5mDEdqJA68GmK.jNH73Zj3jY6nPBBrAJJyHT2qZSQcHYO7xyPKBEg.3lyzcUJs42> additional records for this site. Please contact your EDR Account Executive for more information.

| RALPHS GROCERY #293<br>1233 N LA BREA AVE, WEST HOLLYWOOD, CA, 900381023 |                         |                         | S113147895   |
|--|-------------------------|-------------------------|--|
| ▲ 42   | N 1/10 - 1/3            | (1318 ft. / 0.25 mi.)   | Local Lists of Hazardous waste / Contaminated Sites<br>Other Ascertainable Records |
|  | 23 ft. Higher Elevation | 307 ft. Above Sea Level |  |

## Worksheet:

## CERS HAZ WASTE: Local Lists of Hazardous waste / Contaminated Sites

Name: RALPHS GROCERY #293

Address: 1233 N LA BREA AVE

City,State,Zip: WEST HOLLYWOOD, CA 90038

Site ID: 146308

CERS ID: 10160233

CERS Description: Hazardous Waste Generator

## HAZNET: Other Ascertainable Records

Name: RALPHS GROCERY #293

Address: 1233 N LA BREA AVE

Address 2: Not Reported

City,State,Zip: WEST HOLLYWOOD, CA 900540000

MAP FINDINGS

**RALPHS GROCERY #293, 1233 N LA BREA AVE, WEST HOLLYWOOD, CA 900381023 (Continued)**

|                  |  |
|------------------|--|
| Contact:         | MATTHEW EATON  |
| Telephone:       | 3108844016   |
| Mailing Name:    | Not Reported   |
| Mailing Address: | P.O. BOX 54143   |
| Year:            | 2019   |
| Gepaid:          | CAL000320476   |
| TSD EPA ID:      | NVT330010000   |
| CA Waste Code:   | 122 - Alkaline solution without metals pH >= 12.5  |
| Disposal Method: | H039 - Other Recovery Of Reclamation For Reuse Including Acid Regeneration, Organics Recovery Ect                          |
| Tons:            | 0.00400  |
| Year:            | 2019   |
| Gepaid:          | CAL000320476   |
| TSD EPA ID:      | NVT330010000   |
| CA Waste Code:   | 141 - Off-specification, aged or surplus inorganics  |
| Disposal Method: | H132 - Landfill Or Surface Impoundment That Will Be Closed As Landfill( To Include On-Site Treatment And/Or Stabilization) |
| Tons:            | 0.00050  |
| Year:            | 2019   |
| Gepaid:          | CAL000320476   |
| TSD EPA ID:      | NVT330010000   |
| CA Waste Code:   | 331 - Off-specification, aged or surplus organics  |
| Disposal Method: | H141 - Storage, Bulking, And/Or Transfer Off Site--No Treatment/Reovery (H010-H129) Or (H131-H135)                         |
| Tons:            | 0.01700  |
| Year:            | 2019   |
| Gepaid:          | CAL000320476   |
| TSD EPA ID:      | NVT330010000   |
| CA Waste Code:   | 331 - Off-specification, aged or surplus organics  |
| Disposal Method: | H132 - Landfill Or Surface Impoundment That Will Be Closed As Landfill( To Include On-Site Treatment And/Or Stabilization) |
| Tons:            | 0.03750  |
| Year:            | 2019   |
| Gepaid:          | CAL000320476   |
| TSD EPA ID:      | NVT330010000   |
| CA Waste Code:   | 311 - Pharmaceutical waste   |
| Disposal Method: | H141 - Storage, Bulking, And/Or Transfer Off Site--No Treatment/Reovery (H010-H129) Or (H131-H135)                         |
| Tons:            | 0.00100  |
| Year:            | 2019   |
| Gepaid:          | CAL000320476   |
| TSD EPA ID:      | NVT330010000   |
| CA Waste Code:   | 181 - Other inorganic solid waste  |
| Disposal Method: | H132 - Landfill Or Surface Impoundment That Will Be Closed As Landfill( To Include On-Site Treatment And/Or Stabilization) |
| Tons:            | 0.00050  |
| Year:            | 2019   |
| Gepaid:          | CAL000320476   |
| TSD EPA ID:      | NVT330010000   |
| CA Waste Code:   | 281 - Adhesives  |

## MAP FINDINGS

### RALPHS GROCERY #293, 1233 N LA BREA AVE, WEST HOLLYWOOD, CA 900381023 (Continued)

|                  |  |
|------------------|--|
| Disposal Method: | H039 - Other Recovery Of Reclamation For Reuse Including Acid Regeneration, Organics Recovery Ect                          |
| Tons:            | 0.12950  |
| Year:            | 2018   |
| Gepaid:          | CAL000320476   |
| TSD EPA ID:      | NVT330010000   |
| CA Waste Code:   | 331 - Off-specification, aged or surplus organics  |
| Disposal Method: | H141 - Storage, Bulking, And/Or Transfer Off Site--No Treatment/Reovery (H010-H129) Or (H131-H135)                         |
| Tons:            | 0.07000  |
| Year:            | 2018   |
| Gepaid:          | CAL000320476   |
| TSD EPA ID:      | NVT330010000   |
| CA Waste Code:   | 331 - Off-specification, aged or surplus organics  |
| Disposal Method: | H132 - Landfill Or Surface Impoundment That Will Be Closed As Landfill( To Include On-Site Treatment And/Or Stabilization) |
| Tons:            | 0.07200  |
| Year:            | 2018   |
| Gepaid:          | CAL000320476   |
| TSD EPA ID:      | NVT330010000   |
| CA Waste Code:   | 311 - Pharmaceutical waste   |
| Disposal Method: | H141 - Storage, Bulking, And/Or Transfer Off Site--No Treatment/Reovery (H010-H129) Or (H131-H135)                         |
| Tons:            | 0.00350  |

The Click here to access 46 additional CA HAZNET: record(s) in the EDR Site Report. database contains <http://www.edrnet.com/srf2/FinalSiteReport.aspx?ID=2G2iGJ1ciS8gJrAUcD17SN3TgM4.rw6sUL2RD72E7p24GA11ik78Jl1rcV3HS812gL9bro3UUn3GDP2rGJ2wit1KJQ7mc29ASK6Agk2br62jU67dDqAg7s0jN33nTAtIM92WG52bid1OJVTVc72cSx2gga4Er62uU35tD98b7991NCAfTv6YMs1> additional records for this site. Please contact your EDR Account Executive for more information.

#### Additional Info:

|                         |  |
|-------------------------|--|
| Year:                   | 2010   |
| Gen EPA ID:             | CAL000320476   |
| Shipment Date:          | 20100512   |
| Creation Date:          | 8/26/2010 18:30:18   |
| Receipt Date:           | 20100517   |
| Manifest ID:            | 003054326FLE   |
| Trans EPA ID:           | CAD008364432   |
| Trans Name:             | RHO CHEM LLC   |
| Trans 2 EPA ID:         | CAD980584510   |
| Trans 2 Name:           | PHILIP WEST INDUSTRIAL SERVICES  |
| TSD EPA ID:             | CAD008364432   |
| Trans Name:             | RHO CHEM LLC   |
| TSD EPA ID:             | Not Reported   |
| TSD EPA Name:           | Not Reported   |
| Waste Code Description: | 214 - Unspecified solvent mixture  |
| RCRA Code:              | D035   |
| Meth Code:              | H141 - Storage, Bulking, And/Or Transfer Off Site--No Treatment/Reovery (H010-H129) Or (H131-H135) |
| Quantity Tons:          | 0.011  |
| Waste Quantity:         | 22   |
| Quantity Unit:          | P  |
| Additional Code 1:      | D005   |

|              |
|--------------|
| MAP FINDINGS |
|--------------|

**RALPHS GROCERY #293, 1233 N LA BREA AVE, WEST HOLLYWOOD, CA 900381023 (Continued)**

|                         |  |
|-------------------------|--|
| Additional Code 2:      | D001   |
| Additional Code 3:      | Not Reported   |
| Additional Code 4:      | Not Reported   |
| Additional Code 5:      | Not Reported   |
| Shipment Date:          | 20100512   |
| Creation Date:          | Not Reported   |
| Receipt Date:           | Not Reported   |
| Manifest ID:            | 003054326FLE   |
| Trans EPA ID:           | CAD008364432   |
| Trans Name:             | RHO CHEM LLC   |
| Trans 2 EPA ID:         | CAD980584510   |
| Trans 2 Name:           | PHILIP WEST INDUSTRIAL SERVICES  |
| TSDF EPA ID:            | CAD008364432   |
| Trans Name:             | RHO CHEM LLC   |
| TSDF Alt EPA ID:        | Not Reported   |
| TSDF Alt Name:          | Not Reported   |
| Waste Code Description: | 122 - Alkaline solution without metals (pH > 12.5  |
| RCRA Code:              | D002   |
| Meth Code:              | H141 - Storage, Bulking, And/Or Transfer Off Site--No Treatment/Reovery (H010-H129) Or (H131-H135) |
| Quantity Tons:          | 0.007  |
| Waste Quantity:         | 14   |
| Quantity Unit:          | P  |
| Additional Code 1:      | Not Reported   |
| Additional Code 2:      | Not Reported   |
| Additional Code 3:      | Not Reported   |
| Additional Code 4:      | Not Reported   |
| Additional Code 5:      | Not Reported   |
| Shipment Date:          | 20100512   |
| Creation Date:          | 8/26/2010 18:30:18   |
| Receipt Date:           | 20100517   |
| Manifest ID:            | 003054326FLE   |
| Trans EPA ID:           | CAD008364432   |
| Trans Name:             | RHO CHEM LLC   |
| Trans 2 EPA ID:         | CAD980584510   |
| Trans 2 Name:           | PHILIP WEST INDUSTRIAL SERVICES  |
| TSDF EPA ID:            | CAD008364432   |
| Trans Name:             | RHO CHEM LLC   |
| TSDF Alt EPA ID:        | Not Reported   |
| TSDF Alt Name:          | Not Reported   |
| Waste Code Description: | 141 - Off-specification, aged, or surplus inorganics   |
| RCRA Code:              | D002   |
| Meth Code:              | H141 - Storage, Bulking, And/Or Transfer Off Site--No Treatment/Reovery (H010-H129) Or (H131-H135) |
| Quantity Tons:          | 0.0045   |
| Waste Quantity:         | 9  |
| Quantity Unit:          | P  |
| Additional Code 1:      | D001   |
| Additional Code 2:      | Not Reported   |
| Additional Code 3:      | Not Reported   |
| Additional Code 4:      | Not Reported   |

|              |
|--------------|
| MAP FINDINGS |
|--------------|

**RALPHS GROCERY #293, 1233 N LA BREA AVE, WEST HOLLYWOOD, CA 900381023 (Continued)**

|                         |  |
|-------------------------|--|
| Additional Code 5:      | Not Reported   |
| Shipment Date:          | 20100512   |
| Creation Date:          | 8/26/2010 18:30:18   |
| Receipt Date:           | 20100517   |
| Manifest ID:            | 003054326FLE   |
| Trans EPA ID:           | CAD008364432   |
| Trans Name:             | RHO CHEM LLC   |
| Trans 2 EPA ID:         | CAD980584510   |
| Trans 2 Name:           | PHILIP WEST INDUSTRIAL SERVICES  |
| TSDF EPA ID:            | CAD008364432   |
| Trans Name:             | RHO CHEM LLC   |
| TSDF Alt EPA ID:        | Not Reported   |
| TSDF Alt Name:          | Not Reported   |
| Waste Code Description: | 352 - Other organic solids   |
| RCRA Code:              | D018   |
| Meth Code:              | H141 - Storage, Bulking, And/Or Transfer Off Site--No Treatment/Reovery (H010-H129) Or (H131-H135) |
| Quantity Tons:          | 0.0055   |
| Waste Quantity:         | 11   |
| Quantity Unit:          | P  |
| Additional Code 1:      | D001   |
| Additional Code 2:      | Not Reported   |
| Additional Code 3:      | Not Reported   |
| Additional Code 4:      | Not Reported   |
| Additional Code 5:      | Not Reported   |

**Additional Info:**

|                         |  |
|-------------------------|--|
| Year:                   | 2014   |
| Gen EPA ID:             | CAL000320476   |
| Shipment Date:          | 20140918   |
| Creation Date:          | 12/6/2014 22:15:07   |
| Receipt Date:           | 20140924   |
| Manifest ID:            | 000850277PSC   |
| Trans EPA ID:           | CAD008364432   |
| Trans Name:             | RHO CHEM LLC   |
| Trans 2 EPA ID:         | CAD983649880   |
| Trans 2 Name:           | PSC ENVIRONMENTAL SERVICES OF POMONA LP  |
| TSDF EPA ID:            | CAD008364432   |
| Trans Name:             | RHO CHEM LLC   |
| TSDF Alt EPA ID:        | Not Reported   |
| TSDF Alt Name:          | Not Reported   |
| Waste Code Description: | 122 - Alkaline solution without metals (pH > 12.5  |
| RCRA Code:              | D002   |
| Meth Code:              | H141 - Storage, Bulking, And/Or Transfer Off Site--No Treatment/Reovery (H010-H129) Or (H131-H135) |
| Quantity Tons:          | 0.0095   |
| Waste Quantity:         | 19   |
| Quantity Unit:          | P  |
| Additional Code 1:      | Not Reported   |
| Additional Code 2:      | Not Reported   |

|              |
|--------------|
| MAP FINDINGS |
|--------------|

**RALPHS GROCERY #293, 1233 N LA BREA AVE, WEST HOLLYWOOD, CA 900381023 (Continued)**

|                         |   |
|-------------------------|---|
| Additional Code 3:      | Not Reported  |
| Additional Code 4:      | Not Reported  |
| Additional Code 5:      | Not Reported  |
| Shipment Date:          | 20140918  |
| Creation Date:          | 12/6/2014 22:15:07  |
| Receipt Date:           | 20140924  |
| Manifest ID:            | 000850277PSC  |
| Trans EPA ID:           | CAD008364432  |
| Trans Name:             | RHO CHEM LLC  |
| Trans 2 EPA ID:         | CAD983649880  |
| Trans 2 Name:           | PSC ENVIRONMENTAL SERVICES OF POMONA LP   |
| TSDF EPA ID:            | CAD008364432  |
| Trans Name:             | RHO CHEM LLC  |
| TSDF Alt EPA ID:        | Not Reported  |
| TSDF Alt Name:          | Not Reported  |
| Waste Code Description: | 352 - Other organic solids  |
| RCRA Code:              | Not Reported  |
| Meth Code:              | H141 - Storage, Bulking, And/Or Transfer Off Site--No Treatment/Recovery (H010-H129) Or (H131-H135) |
| Quantity Tons:          | 0.018   |
| Waste Quantity:         | 36  |
| Quantity Unit:          | P   |
| Additional Code 1:      | Not Reported  |
| Additional Code 2:      | Not Reported  |
| Additional Code 3:      | Not Reported  |
| Additional Code 4:      | Not Reported  |
| Additional Code 5:      | Not Reported  |
| Shipment Date:          | 20140918  |
| Creation Date:          | 12/6/2014 22:15:07  |
| Receipt Date:           | 20140924  |
| Manifest ID:            | 000850277PSC  |
| Trans EPA ID:           | CAD008364432  |
| Trans Name:             | RHO CHEM LLC  |
| Trans 2 EPA ID:         | CAD983649880  |
| Trans 2 Name:           | PSC ENVIRONMENTAL SERVICES OF POMONA LP   |
| TSDF EPA ID:            | CAD008364432  |
| Trans Name:             | RHO CHEM LLC  |
| TSDF Alt EPA ID:        | Not Reported  |
| TSDF Alt Name:          | Not Reported  |
| Waste Code Description: | 141 - Off-specification, aged, or surplus inorganics  |
| RCRA Code:              | D001  |
| Meth Code:              | H141 - Storage, Bulking, And/Or Transfer Off Site--No Treatment/Recovery (H010-H129) Or (H131-H135) |
| Quantity Tons:          | 0.0025  |
| Waste Quantity:         | 5   |
| Quantity Unit:          | P   |
| Additional Code 1:      | Not Reported  |
| Additional Code 2:      | Not Reported  |
| Additional Code 3:      | Not Reported  |
| Additional Code 4:      | Not Reported  |
| Additional Code 5:      | Not Reported  |



|              |
|--------------|
| MAP FINDINGS |
|--------------|

**RALPHS GROCERY #293, 1233 N LA BREA AVE, WEST HOLLYWOOD, CA 900381023 (Continued)**

|                         |   |
|-------------------------|---|
| Shipment Date:          | 20140918  |
| Creation Date:          | Not Reported  |
| Receipt Date:           | Not Reported  |
| Manifest ID:            | 000850277PSC  |
| Trans EPA ID:           | CAD008364432  |
| Trans Name:             | RHO CHEM LLC  |
| Trans 2 EPA ID:         | CAD983649880  |
| Trans 2 Name:           | PSC ENVIRONMENTAL SERVICES OF POMONA LP   |
| TSDf EPA ID:            | CAD008364432  |
| Trans Name:             | RHO CHEM LLC  |
| TSDf Alt EPA ID:        | Not Reported  |
| TSDf Alt Name:          | Not Reported  |
| Waste Code Description: | 311 - Pharmaceutical waste  |
| RCRA Code:              | P001  |
| Meth Code:              | H141 - Storage, Bulking, And/Or Transfer Off Site--No Treatment/Recovery (H010-H129) Or (H131-H135) |
| Quantity Tons:          | 0.0005  |
| Waste Quantity:         | 1   |
| Quantity Unit:          | P   |
| Additional Code 1:      | Not Reported  |
| Additional Code 2:      | Not Reported  |
| Additional Code 3:      | Not Reported  |
| Additional Code 4:      | Not Reported  |
| Additional Code 5:      | Not Reported  |

|                         |   |
|-------------------------|---|
| Shipment Date:          | 20140918  |
| Creation Date:          | Not Reported  |
| Receipt Date:           | Not Reported  |
| Manifest ID:            | 000850277PSC  |
| Trans EPA ID:           | CAD008364432  |
| Trans Name:             | RHO CHEM LLC  |
| Trans 2 EPA ID:         | CAD983649880  |
| Trans 2 Name:           | PSC ENVIRONMENTAL SERVICES OF POMONA LP   |
| TSDf EPA ID:            | CAD008364432  |
| Trans Name:             | RHO CHEM LLC  |
| TSDf Alt EPA ID:        | Not Reported  |
| TSDf Alt Name:          | Not Reported  |
| Waste Code Description: | 181 - Other inorganic solid waste Organics  |
| RCRA Code:              | D009  |
| Meth Code:              | H141 - Storage, Bulking, And/Or Transfer Off Site--No Treatment/Recovery (H010-H129) Or (H131-H135) |
| Quantity Tons:          | 0.008   |
| Waste Quantity:         | 16  |
| Quantity Unit:          | P   |
| Additional Code 1:      | Not Reported  |
| Additional Code 2:      | Not Reported  |
| Additional Code 3:      | Not Reported  |
| Additional Code 4:      | Not Reported  |
| Additional Code 5:      | Not Reported  |

|                |                    |
|----------------|--------------------|
| Shipment Date: | 20140918           |
| Creation Date: | 12/6/2014 22:15:07 |

|              |
|--------------|
| MAP FINDINGS |
|--------------|

**RALPHS GROCERY #293, 1233 N LA BREA AVE, WEST HOLLYWOOD, CA 900381023 (Continued)**

|                         |   |
|-------------------------|---|
| Receipt Date:           | 20140924  |
| Manifest ID:            | 000850277PSC  |
| Trans EPA ID:           | CAD008364432  |
| Trans Name:             | RHO CHEM LLC  |
| Trans 2 EPA ID:         | CAD983649880  |
| Trans 2 Name:           | PSC ENVIRONMENTAL SERVICES OF POMONA LP   |
| TSDF EPA ID:            | CAD008364432  |
| Trans Name:             | RHO CHEM LLC  |
| TSDF Alt EPA ID:        | Not Reported  |
| TSDF Alt Name:          | Not Reported  |
| Waste Code Description: | 214 - Unspecified solvent mixture   |
| RCRA Code:              | D035  |
| Meth Code:              | H141 - Storage, Bulking, And/Or Transfer Off Site--No Treatment/Recovery (H010-H129) Or (H131-H135) |
| Quantity Tons:          | 0.0165  |
| Waste Quantity:         | 33  |
| Quantity Unit:          | P   |
| Additional Code 1:      | D005  |
| Additional Code 2:      | D001  |
| Additional Code 3:      | Not Reported  |
| Additional Code 4:      | Not Reported  |
| Additional Code 5:      | Not Reported  |
| Shipment Date:          | 20140430  |
| Creation Date:          | 6/25/2014 22:14:54  |
| Receipt Date:           | 20140506  |
| Manifest ID:            | 000753692PSC  |
| Trans EPA ID:           | CAD008364432  |
| Trans Name:             | RHO CHEM LLC  |
| Trans 2 EPA ID:         | CAD983649880  |
| Trans 2 Name:           | PSC ENVIRONMENTAL SERVICES OF POMONA LP   |
| TSDF EPA ID:            | CAD008364432  |
| Trans Name:             | RHO CHEM LLC  |
| TSDF Alt EPA ID:        | Not Reported  |
| TSDF Alt Name:          | Not Reported  |
| Waste Code Description: | 311 - Pharmaceutical waste  |
| RCRA Code:              | P001  |
| Meth Code:              | H141 - Storage, Bulking, And/Or Transfer Off Site--No Treatment/Recovery (H010-H129) Or (H131-H135) |
| Quantity Tons:          | 0.0005  |
| Waste Quantity:         | 1   |
| Quantity Unit:          | P   |
| Additional Code 1:      | Not Reported  |
| Additional Code 2:      | Not Reported  |
| Additional Code 3:      | Not Reported  |
| Additional Code 4:      | Not Reported  |
| Additional Code 5:      | Not Reported  |
| Shipment Date:          | 20140321  |
| Creation Date:          | 9/10/2014 22:15:25  |
| Receipt Date:           | 20140404  |
| Manifest ID:            | 000721345PSC  |
| Trans EPA ID:           | CAD008364432  |

MAP FINDINGS

**RALPHS GROCERY #293, 1233 N LA BREA AVE, WEST HOLLYWOOD, CA 900381023 (Continued)**

|                         |   |
|-------------------------|---|
| Trans Name:             | RHO CHEM LLC  |
| Trans 2 EPA ID:         | CAD983649880  |
| Trans 2 Name:           | PSC ENVIRONMENTAL SERVICES OF POMONA LP   |
| TSDF EPA ID:            | CAD008364432  |
| Trans Name:             | RHO CHEM LLC  |
| TSDF Alt EPA ID:        | Not Reported  |
| TSDF Alt Name:          | Not Reported  |
| Waste Code Description: | 141 - Off-specification, aged, or surplus inorganics  |
| RCRA Code:              | D001  |
| Meth Code:              | H141 - Storage, Bulking, And/Or Transfer Off Site--No Treatment/Recovery (H010-H129) Or (H131-H135) |
| Quantity Tons:          | 0.004   |
| Waste Quantity:         | 8   |
| Quantity Unit:          | P   |
| Additional Code 1:      | Not Reported  |
| Additional Code 2:      | Not Reported  |
| Additional Code 3:      | Not Reported  |
| Additional Code 4:      | Not Reported  |
| Additional Code 5:      | Not Reported  |
| Shipment Date:          | 20140321  |
| Creation Date:          | 9/10/2014 22:15:25  |
| Receipt Date:           | 20140404  |
| Manifest ID:            | 000721345PSC  |
| Trans EPA ID:           | CAD008364432  |
| Trans Name:             | RHO CHEM LLC  |
| Trans 2 EPA ID:         | CAD983649880  |
| Trans 2 Name:           | PSC ENVIRONMENTAL SERVICES OF POMONA LP   |
| TSDF EPA ID:            | CAD008364432  |
| Trans Name:             | RHO CHEM LLC  |
| TSDF Alt EPA ID:        | Not Reported  |
| TSDF Alt Name:          | Not Reported  |
| Waste Code Description: | 331 - Off-specification, aged, or surplus organics  |
| RCRA Code:              | D035  |
| Meth Code:              | H061 - Fuel Blending Prior To Energy Recovery At Another Site                                       |
| Quantity Tons:          | 0.0115  |
| Waste Quantity:         | 23  |
| Quantity Unit:          | P   |
| Additional Code 1:      | D018  |
| Additional Code 2:      | D001  |
| Additional Code 3:      | Not Reported  |
| Additional Code 4:      | Not Reported  |
| Additional Code 5:      | Not Reported  |
| Shipment Date:          | 20140321  |
| Creation Date:          | 9/10/2014 22:15:25  |
| Receipt Date:           | 20140404  |
| Manifest ID:            | 000721345PSC  |
| Trans EPA ID:           | CAD008364432  |
| Trans Name:             | RHO CHEM LLC  |
| Trans 2 EPA ID:         | CAD983649880  |
| Trans 2 Name:           | PSC ENVIRONMENTAL SERVICES OF POMONA LP   |

|              |
|--------------|
| MAP FINDINGS |
|--------------|

**RALPHS GROCERY #293, 1233 N LA BREA AVE, WEST HOLLYWOOD, CA 900381023 (Continued)**

|                         |   |
|-------------------------|---|
| TSDf EPA ID:            | CAD008364432  |
| Trans Name:             | RHO CHEM LLC  |
| TSDf Alt EPA ID:        | Not Reported  |
| TSDf Alt Name:          | Not Reported  |
| Waste Code Description: | 214 - Unspecified solvent mixture   |
| RCRA Code:              | D035  |
| Meth Code:              | H141 - Storage, Bulking, And/Or Transfer Off Site--No Treatment/Recovery (H010-H129) Or (H131-H135) |
| Quantity Tons:          | 0.0285  |
| Waste Quantity:         | 57  |
| Quantity Unit:          | P   |
| Additional Code 1:      | D005  |
| Additional Code 2:      | D001  |
| Additional Code 3:      | Not Reported  |
| Additional Code 4:      | Not Reported  |
| Additional Code 5:      | Not Reported  |

**Additional Info:**

|                         |   |
|-------------------------|---|
| Year:                   | 2012  |
| Gen EPA ID:             | CAL000320476  |
| Shipment Date:          | 20121218  |
| Creation Date:          | 3/21/2013 22:15:06  |
| Receipt Date:           | 20121231  |
| Manifest ID:            | 010580055JJK  |
| Trans EPA ID:           | CAD008364432  |
| Trans Name:             | RHO CHEM LLC  |
| Trans 2 EPA ID:         | CAD983649880  |
| Trans 2 Name:           | PSC ENVIRONMENTAL SERVICES OF POMONA LP   |
| TSDf EPA ID:            | CAD008364432  |
| Trans Name:             | RHO CHEM LLC  |
| TSDf Alt EPA ID:        | Not Reported  |
| TSDf Alt Name:          | Not Reported  |
| Waste Code Description: | - Not reported  |
| RCRA Code:              | Not Reported  |
| Meth Code:              | H141 - Storage, Bulking, And/Or Transfer Off Site--No Treatment/Recovery (H010-H129) Or (H131-H135) |
| Quantity Tons:          | Not Reported  |
| Waste Quantity:         | Not Reported  |
| Quantity Unit:          | Not Reported  |
| Additional Code 1:      | Not Reported  |
| Additional Code 2:      | Not Reported  |
| Additional Code 3:      | Not Reported  |
| Additional Code 4:      | Not Reported  |
| Additional Code 5:      | Not Reported  |
| Shipment Date:          | 20121218  |
| Creation Date:          | 3/21/2013 22:15:06  |
| Receipt Date:           | 20121231  |
| Manifest ID:            | 010580055JJK  |
| Trans EPA ID:           | CAD008364432  |
| Trans Name:             | RHO CHEM LLC  |

|              |
|--------------|
| MAP FINDINGS |
|--------------|

**RALPHS GROCERY #293, 1233 N LA BREA AVE, WEST HOLLYWOOD, CA 900381023 (Continued)**

|                         |   |
|-------------------------|---|
| Trans 2 EPA ID:         | CAD983649880  |
| Trans 2 Name:           | PSC ENVIRONMENTAL SERVICES OF POMONA LP   |
| TSDf EPA ID:            | CAD008364432  |
| Trans Name:             | RHO CHEM LLC  |
| TSDf Alt EPA ID:        | Not Reported  |
| TSDf Alt Name:          | Not Reported  |
| Waste Code Description: | - Not reported  |
| RCRA Code:              | Not Reported  |
| Meth Code:              | H141 - Storage, Bulking, And/Or Transfer Off Site--No Treatment/Recovery (H010-H129) Or (H131-H135) |
| Quantity Tons:          | Not Reported  |
| Waste Quantity:         | Not Reported  |
| Quantity Unit:          | Not Reported  |
| Additional Code 1:      | Not Reported  |
| Additional Code 2:      | Not Reported  |
| Additional Code 3:      | Not Reported  |
| Additional Code 4:      | Not Reported  |
| Additional Code 5:      | Not Reported  |
| Shipment Date:          | 20121218  |
| Creation Date:          | 3/21/2013 22:15:06  |
| Receipt Date:           | 20121231  |
| Manifest ID:            | 010580055JJK  |
| Trans EPA ID:           | CAD008364432  |
| Trans Name:             | RHO CHEM LLC  |
| Trans 2 EPA ID:         | CAD983649880  |
| Trans 2 Name:           | PSC ENVIRONMENTAL SERVICES OF POMONA LP   |
| TSDf EPA ID:            | CAD008364432  |
| Trans Name:             | RHO CHEM LLC  |
| TSDf Alt EPA ID:        | Not Reported  |
| TSDf Alt Name:          | Not Reported  |
| Waste Code Description: | - Not reported  |
| RCRA Code:              | Not Reported  |
| Meth Code:              | H141 - Storage, Bulking, And/Or Transfer Off Site--No Treatment/Recovery (H010-H129) Or (H131-H135) |
| Quantity Tons:          | Not Reported  |
| Waste Quantity:         | Not Reported  |
| Quantity Unit:          | Not Reported  |
| Additional Code 1:      | Not Reported  |
| Additional Code 2:      | Not Reported  |
| Additional Code 3:      | Not Reported  |
| Additional Code 4:      | Not Reported  |
| Additional Code 5:      | Not Reported  |
| Shipment Date:          | 20121218  |
| Creation Date:          | 3/21/2013 22:15:06  |
| Receipt Date:           | 20121231  |
| Manifest ID:            | 010580055JJK  |
| Trans EPA ID:           | CAD008364432  |
| Trans Name:             | RHO CHEM LLC  |
| Trans 2 EPA ID:         | CAD983649880  |
| Trans 2 Name:           | PSC ENVIRONMENTAL SERVICES OF POMONA LP   |
| TSDf EPA ID:            | CAD008364432  |

|              |
|--------------|
| MAP FINDINGS |
|--------------|

**RALPHS GROCERY #293, 1233 N LA BREA AVE, WEST HOLLYWOOD, CA 900381023 (Continued)**

|                         |  |
|-------------------------|--|
| Trans Name:             | RHO CHEM LLC   |
| TSDF Alt EPA ID:        | Not Reported   |
| TSDF Alt Name:          | Not Reported   |
| Waste Code Description: | - Not reported   |
| RCRA Code:              | Not Reported   |
| Meth Code:              | H141 - Storage, Bulking, And/Or Transfer Off Site--No Treatment/Reovery (H010-H129) Or (H131-H135) |
| Quantity Tons:          | Not Reported   |
| Waste Quantity:         | Not Reported   |
| Quantity Unit:          | Not Reported   |
| Additional Code 1:      | Not Reported   |
| Additional Code 2:      | Not Reported   |
| Additional Code 3:      | Not Reported   |
| Additional Code 4:      | Not Reported   |
| Additional Code 5:      | Not Reported   |
| Shipment Date:          | 20121218   |
| Creation Date:          | Not Reported   |
| Receipt Date:           | Not Reported   |
| Manifest ID:            | 010580055JJK   |
| Trans EPA ID:           | CAD008364432   |
| Trans Name:             | RHO CHEM LLC   |
| Trans 2 EPA ID:         | CAD983649880   |
| Trans 2 Name:           | PSC ENVIRONMENTAL SERVICES OF POMONA LP  |
| TSDF EPA ID:            | CAD008364432   |
| Trans Name:             | RHO CHEM LLC   |
| TSDF Alt EPA ID:        | Not Reported   |
| TSDF Alt Name:          | Not Reported   |
| Waste Code Description: | 311 - Pharmaceutical waste   |
| RCRA Code:              | P001   |
| Meth Code:              | H141 - Storage, Bulking, And/Or Transfer Off Site--No Treatment/Reovery (H010-H129) Or (H131-H135) |
| Quantity Tons:          | 0.001  |
| Waste Quantity:         | 2  |
| Quantity Unit:          | P  |
| Additional Code 1:      | Not Reported   |
| Additional Code 2:      | Not Reported   |
| Additional Code 3:      | Not Reported   |
| Additional Code 4:      | Not Reported   |
| Additional Code 5:      | Not Reported   |
| Shipment Date:          | 20120215   |
| Creation Date:          | 4/11/2012 20:30:23   |
| Receipt Date:           | 20120216   |
| Manifest ID:            | 000255522PSC   |
| Trans EPA ID:           | CAD008364432   |
| Trans Name:             | RHO CHEM LLC   |
| Trans 2 EPA ID:         | CAD983649880   |
| Trans 2 Name:           | PSC ENVIRONMENTAL SERVICES OF POMONA LP  |
| TSDF EPA ID:            | CAD008364432   |
| Trans Name:             | RHO CHEM LLC   |
| TSDF Alt EPA ID:        | Not Reported   |
| TSDF Alt Name:          | Not Reported   |

MAP FINDINGS

**RALPHS GROCERY #293, 1233 N LA BREA AVE, WEST HOLLYWOOD, CA 900381023 (Continued)**

|                         |   |
|-------------------------|---|
| Waste Code Description: | 122 - Alkaline solution without metals (pH > 12.5)  |
| RCRA Code:              | D002  |
| Meth Code:              | H141 - Storage, Bulking, And/Or Transfer Off Site--No Treatment/Recovery (H010-H129) Or (H131-H135) |
| Quantity Tons:          | 0.043   |
| Waste Quantity:         | 86  |
| Quantity Unit:          | P   |
| Additional Code 1:      | Not Reported  |
| Additional Code 2:      | Not Reported  |
| Additional Code 3:      | Not Reported  |
| Additional Code 4:      | Not Reported  |
| Additional Code 5:      | Not Reported  |
| Shipment Date:          | 20120215  |
| Creation Date:          | 4/11/2012 20:30:23  |
| Receipt Date:           | 20120216  |
| Manifest ID:            | 000255522PSC  |
| Trans EPA ID:           | CAD008364432  |
| Trans Name:             | RHO CHEM LLC  |
| Trans 2 EPA ID:         | CAD983649880  |
| Trans 2 Name:           | PSC ENVIRONMENTAL SERVICES OF POMONA LP   |
| TSDF EPA ID:            | CAD008364432  |
| Trans Name:             | RHO CHEM LLC  |
| TSDF Alt EPA ID:        | Not Reported  |
| TSDF Alt Name:          | Not Reported  |
| Waste Code Description: | 791 - Liquids with pH < 2 792 Liquids with pH < 2 with metals                                       |
| RCRA Code:              | D002  |
| Meth Code:              | H141 - Storage, Bulking, And/Or Transfer Off Site--No Treatment/Recovery (H010-H129) Or (H131-H135) |
| Quantity Tons:          | 0.0015  |
| Waste Quantity:         | 3   |
| Quantity Unit:          | P   |
| Additional Code 1:      | Not Reported  |
| Additional Code 2:      | Not Reported  |
| Additional Code 3:      | Not Reported  |
| Additional Code 4:      | Not Reported  |
| Additional Code 5:      | Not Reported  |
| Shipment Date:          | 20120215  |
| Creation Date:          | 4/11/2012 20:30:23  |
| Receipt Date:           | 20120216  |
| Manifest ID:            | 000255522PSC  |
| Trans EPA ID:           | CAD008364432  |
| Trans Name:             | RHO CHEM LLC  |
| Trans 2 EPA ID:         | CAD983649880  |
| Trans 2 Name:           | PSC ENVIRONMENTAL SERVICES OF POMONA LP   |
| TSDF EPA ID:            | CAD008364432  |
| Trans Name:             | RHO CHEM LLC  |
| TSDF Alt EPA ID:        | Not Reported  |
| TSDF Alt Name:          | Not Reported  |
| Waste Code Description: | 141 - Off-specification, aged, or surplus inorganics  |
| RCRA Code:              | D001  |
| Meth Code:              | H141 - Storage, Bulking, And/Or Transfer Off Site--No Treatment/Recovery (H010-H129) Or (H131-H135) |

|              |
|--------------|
| MAP FINDINGS |
|--------------|

**RALPHS GROCERY #293, 1233 N LA BREA AVE, WEST HOLLYWOOD, CA 900381023 (Continued)**

|                         |   |
|-------------------------|---|
| Quantity Tons:          | 0.009   |
| Waste Quantity:         | 18  |
| Quantity Unit:          | P   |
| Additional Code 1:      | Not Reported  |
| Additional Code 2:      | Not Reported  |
| Additional Code 3:      | Not Reported  |
| Additional Code 4:      | Not Reported  |
| Additional Code 5:      | Not Reported  |
| Shipment Date:          | 20120215  |
| Creation Date:          | 4/11/2012 20:30:23  |
| Receipt Date:           | 20120216  |
| Manifest ID:            | 000255522PSC  |
| Trans EPA ID:           | CAD008364432  |
| Trans Name:             | RHO CHEM LLC  |
| Trans 2 EPA ID:         | CAD983649880  |
| Trans 2 Name:           | PSC ENVIRONMENTAL SERVICES OF POMONA LP   |
| TSDF EPA ID:            | CAD008364432  |
| Trans Name:             | RHO CHEM LLC  |
| TSDF Alt EPA ID:        | Not Reported  |
| TSDF Alt Name:          | Not Reported  |
| Waste Code Description: | 214 - Unspecified solvent mixture   |
| RCRA Code:              | D035  |
| Meth Code:              | H141 - Storage, Bulking, And/Or Transfer Off Site--No Treatment/Recovery (H010-H129) Or (H131-H135) |
| Quantity Tons:          | 0.014   |
| Waste Quantity:         | 28  |
| Quantity Unit:          | P   |
| Additional Code 1:      | D005  |
| Additional Code 2:      | D001  |
| Additional Code 3:      | Not Reported  |
| Additional Code 4:      | Not Reported  |
| Additional Code 5:      | Not Reported  |

**Additional Info:**

|                         |  |
|-------------------------|--|
| Year:                   | 2017   |
| Gen EPA ID:             | CAL000320476   |
| Shipment Date:          | 20171219   |
| Creation Date:          | Not Reported   |
| Receipt Date:           | Not Reported   |
| Manifest ID:            | 017602958JJK   |
| Trans EPA ID:           | MIK435642742   |
| Trans Name:             | EQ INDUSTRIAL SERVICES                               |
| Trans 2 EPA ID:         | ALR000007237   |
| Trans 2 Name:           | ACTION RESOURCES INC                                 |
| TSDF EPA ID:            | NVT330010000   |
| Trans Name:             | US ECOLOGY INC                                       |
| TSDF Alt EPA ID:        | Not Reported   |
| TSDF Alt Name:          | Not Reported   |
| Waste Code Description: | 141 - Off-specification, aged, or surplus inorganics |



|              |
|--------------|
| MAP FINDINGS |
|--------------|

**RALPHS GROCERY #293, 1233 N LA BREA AVE, WEST HOLLYWOOD, CA 900381023 (Continued)**

|                         |  |
|-------------------------|--|
| RCRA Code:              | D001   |
| Meth Code:              | H132 - Landfill Or Surface Impoundment That Will Be Closed As Landfill( To Include On-Site Treatment And/Or Stabilization) |
| Quantity Tons:          | 0.001  |
| Waste Quantity:         | 2  |
| Quantity Unit:          | P  |
| Additional Code 1:      | Not Reported   |
| Additional Code 2:      | Not Reported   |
| Additional Code 3:      | Not Reported   |
| Additional Code 4:      | Not Reported   |
| Additional Code 5:      | Not Reported   |
| Shipment Date:          | 20171219   |
| Creation Date:          | Not Reported   |
| Receipt Date:           | Not Reported   |
| Manifest ID:            | 017602958JJK   |
| Trans EPA ID:           | MIK435642742   |
| Trans Name:             | EQ INDUSTRIAL SERVICES   |
| Trans 2 EPA ID:         | ALR000007237   |
| Trans 2 Name:           | ACTION RESOURCES INC   |
| TSDf EPA ID:            | NVT330010000   |
| Trans Name:             | US ECOLOGY INC   |
| TSDf Alt EPA ID:        | Not Reported   |
| TSDf Alt Name:          | Not Reported   |
| Waste Code Description: | 311 - Pharmaceutical waste   |
| RCRA Code:              | D011   |
| Meth Code:              | H132 - Landfill Or Surface Impoundment That Will Be Closed As Landfill( To Include On-Site Treatment And/Or Stabilization) |
| Quantity Tons:          | 0.019  |
| Waste Quantity:         | 38   |
| Quantity Unit:          | P  |
| Additional Code 1:      | D010   |
| Additional Code 2:      | D007   |
| Additional Code 3:      | Not Reported   |
| Additional Code 4:      | Not Reported   |
| Additional Code 5:      | Not Reported   |
| Shipment Date:          | 20171219   |
| Creation Date:          | Not Reported   |
| Receipt Date:           | Not Reported   |
| Manifest ID:            | 017602958JJK   |
| Trans EPA ID:           | MIK435642742   |
| Trans Name:             | EQ INDUSTRIAL SERVICES   |
| Trans 2 EPA ID:         | ALR000007237   |
| Trans 2 Name:           | ACTION RESOURCES INC   |
| TSDf EPA ID:            | NVT330010000   |
| Trans Name:             | US ECOLOGY INC   |
| TSDf Alt EPA ID:        | Not Reported   |
| TSDf Alt Name:          | Not Reported   |
| Waste Code Description: | 181 - Other inorganic solid waste Organics   |
| RCRA Code:              | D009   |

MAP FINDINGS

**RALPHS GROCERY #293, 1233 N LA BREA AVE, WEST HOLLYWOOD, CA 900381023 (Continued)**

|                         |  |
|-------------------------|--|
| Meth Code:              | H132 - Landfill Or Surface Impoundment That Will Be Closed As Landfill( To Include On-Site Treatment And/Or Stabilization) |
| Quantity Tons:          | 0.0025   |
| Waste Quantity:         | 5  |
| Quantity Unit:          | P  |
| Additional Code 1:      | Not Reported   |
| Additional Code 2:      | Not Reported   |
| Additional Code 3:      | Not Reported   |
| Additional Code 4:      | Not Reported   |
| Additional Code 5:      | Not Reported   |
| Shipment Date:          | 20171219   |
| Creation Date:          | Not Reported   |
| Receipt Date:           | Not Reported   |
| Manifest ID:            | 017602958JJK   |
| Trans EPA ID:           | MIK435642742   |
| Trans Name:             | EQ INDUSTRIAL SERVICES   |
| Trans 2 EPA ID:         | ALR000007237   |
| Trans 2 Name:           | ACTION RESOURCES INC   |
| TSDf EPA ID:            | NVT330010000   |
| Trans Name:             | US ECOLOGY INC   |
| TSDf Alt EPA ID:        | Not Reported   |
| TSDf Alt Name:          | Not Reported   |
| Waste Code Description: | 122 - Alkaline solution without metals (pH > 12.5  |
| RCRA Code:              | D002   |
| Meth Code:              | H039 - Other Recovery Of Reclamation For Reuse Including Acid Regeneration, Organics Recovery Ect                          |
| Quantity Tons:          | 0.0035   |
| Waste Quantity:         | 7  |
| Quantity Unit:          | P  |
| Additional Code 1:      | Not Reported   |
| Additional Code 2:      | Not Reported   |
| Additional Code 3:      | Not Reported   |
| Additional Code 4:      | Not Reported   |
| Additional Code 5:      | Not Reported   |
| Shipment Date:          | 20171219   |
| Creation Date:          | Not Reported   |
| Receipt Date:           | Not Reported   |
| Manifest ID:            | 017602958JJK   |
| Trans EPA ID:           | MIK435642742   |
| Trans Name:             | EQ INDUSTRIAL SERVICES   |
| Trans 2 EPA ID:         | ALR000007237   |
| Trans 2 Name:           | ACTION RESOURCES INC   |
| TSDf EPA ID:            | NVT330010000   |
| Trans Name:             | US ECOLOGY INC   |
| TSDf Alt EPA ID:        | Not Reported   |
| TSDf Alt Name:          | Not Reported   |
| Waste Code Description: | 122 - Alkaline solution without metals (pH > 12.5  |
| RCRA Code:              | D002   |
| Meth Code:              | H039 - Other Recovery Of Reclamation For Reuse Including Acid Regeneration, Organics Recovery Ect                          |
| Quantity Tons:          | 0.003  |

|              |
|--------------|
| MAP FINDINGS |
|--------------|

**RALPHS GROCERY #293, 1233 N LA BREA AVE, WEST HOLLYWOOD, CA 900381023 (Continued)**

|                         |  |
|-------------------------|--|
| Waste Quantity:         | 6  |
| Quantity Unit:          | P  |
| Additional Code 1:      | Not Reported   |
| Additional Code 2:      | Not Reported   |
| Additional Code 3:      | Not Reported   |
| Additional Code 4:      | Not Reported   |
| Additional Code 5:      | Not Reported   |
| Shipment Date:          | 20171219   |
| Creation Date:          | Not Reported   |
| Receipt Date:           | Not Reported   |
| Manifest ID:            | 017602958JJK   |
| Trans EPA ID:           | MIK435642742   |
| Trans Name:             | EQ INDUSTRIAL SERVICES   |
| Trans 2 EPA ID:         | ALR000007237   |
| Trans 2 Name:           | ACTION RESOURCES INC   |
| TSDF EPA ID:            | NVT330010000   |
| Trans Name:             | US ECOLOGY INC   |
| TSDF Alt EPA ID:        | Not Reported   |
| TSDF Alt Name:          | Not Reported   |
| Waste Code Description: | 791 - Liquids with pH < 2 792 Liquids with pH < 2 with metals                                      |
| RCRA Code:              | D002   |
| Meth Code:              | H039 - Other Recovery Of Reclamation For Reuse Including Acid Regeneration, Organics Recovery Ect  |
| Quantity Tons:          | 0.006  |
| Waste Quantity:         | 12   |
| Quantity Unit:          | P  |
| Additional Code 1:      | Not Reported   |
| Additional Code 2:      | Not Reported   |
| Additional Code 3:      | Not Reported   |
| Additional Code 4:      | Not Reported   |
| Additional Code 5:      | Not Reported   |
| Shipment Date:          | 20171219   |
| Creation Date:          | Not Reported   |
| Receipt Date:           | Not Reported   |
| Manifest ID:            | 017602958JJK   |
| Trans EPA ID:           | MIK435642742   |
| Trans Name:             | EQ INDUSTRIAL SERVICES   |
| Trans 2 EPA ID:         | ALR000007237   |
| Trans 2 Name:           | ACTION RESOURCES INC   |
| TSDF EPA ID:            | NVT330010000   |
| Trans Name:             | US ECOLOGY INC   |
| TSDF Alt EPA ID:        | Not Reported   |
| TSDF Alt Name:          | Not Reported   |
| Waste Code Description: | 232 - Pesticides and other waste associated with pesticide production                              |
| RCRA Code:              | U279   |
| Meth Code:              | H141 - Storage, Bulking, And/Or Transfer Off Site--No Treatment/Reovery (H010-H129) Or (H131-H135) |
| Quantity Tons:          | 0.001  |
| Waste Quantity:         | 2  |
| Quantity Unit:          | P  |
| Additional Code 1:      | U249   |

|              |
|--------------|
| MAP FINDINGS |
|--------------|

**RALPHS GROCERY #293, 1233 N LA BREA AVE, WEST HOLLYWOOD, CA 900381023 (Continued)**

|                         |  |
|-------------------------|--|
| Additional Code 2:      | U240   |
| Additional Code 3:      | D016   |
| Additional Code 4:      | Not Reported   |
| Additional Code 5:      | Not Reported   |
| Shipment Date:          | 20171219   |
| Creation Date:          | 10/16/2018 18:31:15  |
| Receipt Date:           | 20171228   |
| Manifest ID:            | 017602959JJK   |
| Trans EPA ID:           | MIK435642742   |
| Trans Name:             | EQ INDUSTRIAL SERVICES   |
| Trans 2 EPA ID:         | ALR000007237   |
| Trans 2 Name:           | ACTION RESOURCES INC   |
| TSDF EPA ID:            | NVT330010000   |
| Trans Name:             | US ECOLOGY INC   |
| TSDF Alt EPA ID:        | Not Reported   |
| TSDF Alt Name:          | Not Reported   |
| Waste Code Description: | 311 - Pharmaceutical waste   |
| RCRA Code:              | P001   |
| Meth Code:              | H132 - Landfill Or Surface Impoundment That Will Be Closed As Landfill( To Include On-Site Treatment And/Or Stabilization) |
| Quantity Tons:          | 0.0005   |
| Waste Quantity:         | 1  |
| Quantity Unit:          | P  |
| Additional Code 1:      | Not Reported   |
| Additional Code 2:      | Not Reported   |
| Additional Code 3:      | Not Reported   |
| Additional Code 4:      | Not Reported   |
| Additional Code 5:      | Not Reported   |
| Shipment Date:          | 20171219   |
| Creation Date:          | Not Reported   |
| Receipt Date:           | Not Reported   |
| Manifest ID:            | 017602958JJK   |
| Trans EPA ID:           | MIK435642742   |
| Trans Name:             | EQ INDUSTRIAL SERVICES   |
| Trans 2 EPA ID:         | ALR000007237   |
| Trans 2 Name:           | ACTION RESOURCES INC   |
| TSDF EPA ID:            | NVT330010000   |
| Trans Name:             | US ECOLOGY INC   |
| TSDF Alt EPA ID:        | Not Reported   |
| TSDF Alt Name:          | Not Reported   |
| Waste Code Description: | 221 - Waste oil and mixed oil  |
| RCRA Code:              | Not Reported   |
| Meth Code:              | H039 - Other Recovery Of Reclamation For Reuse Including Acid Regeneration, Organics Recovery Ect                          |
| Quantity Tons:          | 0.0235   |
| Waste Quantity:         | 47   |
| Quantity Unit:          | P  |
| Additional Code 1:      | Not Reported   |
| Additional Code 2:      | Not Reported   |
| Additional Code 3:      | Not Reported   |

|              |
|--------------|
| MAP FINDINGS |
|--------------|

**RALPHS GROCERY #293, 1233 N LA BREA AVE, WEST HOLLYWOOD, CA 900381023 (Continued)**

|                         |   |
|-------------------------|---|
| Additional Code 4:      | Not Reported  |
| Additional Code 5:      | Not Reported  |
| Shipment Date:          | 20171219  |
| Creation Date:          | 10/10/2018 18:30:23   |
| Receipt Date:           | 20171228  |
| Manifest ID:            | 017602958JJK  |
| Trans EPA ID:           | MIK435642742  |
| Trans Name:             | EQ INDUSTRIAL SERVICES  |
| Trans 2 EPA ID:         | ALR000007237  |
| Trans 2 Name:           | ACTION RESOURCES INC  |
| TSDF EPA ID:            | NVT330010000  |
| Trans Name:             | US ECOLOGY INC  |
| TSDF Alt EPA ID:        | Not Reported  |
| TSDF Alt Name:          | Not Reported  |
| Waste Code Description: | 331 - Off-specification, aged, or surplus organics  |
| RCRA Code:              | U154  |
| Meth Code:              | H141 - Storage, Bulking, And/Or Transfer Off Site--No Treatment/Recovery (H010-H129) Or (H131-H135) |
| Quantity Tons:          | 0.0035  |
| Waste Quantity:         | 7   |
| Quantity Unit:          | P   |
| Additional Code 1:      | U002  |
| Additional Code 2:      | D035  |
| Additional Code 3:      | D018  |
| Additional Code 4:      | D001  |
| Additional Code 5:      | Not Reported  |

**Additional Info:**

|                         |   |
|-------------------------|---|
| Year:                   | 2011  |
| Gen EPA ID:             | CAL000320476  |
| Shipment Date:          | 20110714  |
| Creation Date:          | Not Reported  |
| Receipt Date:           | Not Reported  |
| Manifest ID:            | 000125102MWI  |
| Trans EPA ID:           | CAD008364432  |
| Trans Name:             | RHO CHEM LLC  |
| Trans 2 EPA ID:         | CAD983649880  |
| Trans 2 Name:           | PSC ENVIRONMENTAL SERVICES OF POMONA LP                       |
| TSDF EPA ID:            | CAD008364432  |
| Trans Name:             | RHO CHEM LLC  |
| TSDF Alt EPA ID:        | Not Reported  |
| TSDF Alt Name:          | Not Reported  |
| Waste Code Description: | 291 - Latex waste   |
| RCRA Code:              | Not Reported  |
| Meth Code:              | H061 - Fuel Blending Prior To Energy Recovery At Another Site |
| Quantity Tons:          | 0.012   |
| Waste Quantity:         | 24  |
| Quantity Unit:          | P   |
| Additional Code 1:      | Not Reported  |

|              |
|--------------|
| MAP FINDINGS |
|--------------|

**RALPHS GROCERY #293, 1233 N LA BREA AVE, WEST HOLLYWOOD, CA 900381023 (Continued)**

|                         |   |
|-------------------------|---|
| Additional Code 2:      | Not Reported  |
| Additional Code 3:      | Not Reported  |
| Additional Code 4:      | Not Reported  |
| Additional Code 5:      | Not Reported  |
| Shipment Date:          | 20110714  |
| Creation Date:          | 6/24/2012 20:30:07  |
| Receipt Date:           | 20110715  |
| Manifest ID:            | 000125102MWI  |
| Trans EPA ID:           | CAD008364432  |
| Trans Name:             | RHO CHEM LLC  |
| Trans 2 EPA ID:         | CAD983649880  |
| Trans 2 Name:           | PSC ENVIRONMENTAL SERVICES OF POMONA LP   |
| TSDF EPA ID:            | CAD008364432  |
| Trans Name:             | RHO CHEM LLC  |
| TSDF Alt EPA ID:        | Not Reported  |
| TSDF Alt Name:          | Not Reported  |
| Waste Code Description: | 214 - Unspecified solvent mixture   |
| RCRA Code:              | D035  |
| Meth Code:              | H141 - Storage, Bulking, And/Or Transfer Off Site--No Treatment/Recovery (H010-H129) Or (H131-H135) |
| Quantity Tons:          | 0.0065  |
| Waste Quantity:         | 13  |
| Quantity Unit:          | P   |
| Additional Code 1:      | D005  |
| Additional Code 2:      | D001  |
| Additional Code 3:      | Not Reported  |
| Additional Code 4:      | Not Reported  |
| Additional Code 5:      | Not Reported  |

**Additional Info:**

|                         |   |
|-------------------------|---|
| Year:                   | 2013  |
| Gen EPA ID:             | CAL000320476  |
| Shipment Date:          | 20130919  |
| Creation Date:          | 11/7/2013 22:15:14  |
| Receipt Date:           | 20131003  |
| Manifest ID:            | 000600507PSC  |
| Trans EPA ID:           | CAD008364432  |
| Trans Name:             | RHO CHEM LLC  |
| Trans 2 EPA ID:         | CAD983649880  |
| Trans 2 Name:           | PSC ENVIRONMENTAL SERVICES OF POMONA LP   |
| TSDF EPA ID:            | CAD008364432  |
| Trans Name:             | RHO CHEM LLC  |
| TSDF Alt EPA ID:        | Not Reported  |
| TSDF Alt Name:          | Not Reported  |
| Waste Code Description: | 122 - Alkaline solution without metals (pH > 12.5   |
| RCRA Code:              | D002  |
| Meth Code:              | H141 - Storage, Bulking, And/Or Transfer Off Site--No Treatment/Recovery (H010-H129) Or (H131-H135) |
| Quantity Tons:          | 0.032   |
| Waste Quantity:         | 64  |

|              |
|--------------|
| MAP FINDINGS |
|--------------|

**RALPHS GROCERY #293, 1233 N LA BREA AVE, WEST HOLLYWOOD, CA 900381023 (Continued)**

|                         |   |
|-------------------------|---|
| Quantity Unit:          | P   |
| Additional Code 1:      | Not Reported  |
| Additional Code 2:      | Not Reported  |
| Additional Code 3:      | Not Reported  |
| Additional Code 4:      | Not Reported  |
| Additional Code 5:      | Not Reported  |
| Shipment Date:          | 20130919  |
| Creation Date:          | 11/7/2013 22:15:14  |
| Receipt Date:           | 20131003  |
| Manifest ID:            | 000600507PSC  |
| Trans EPA ID:           | CAD008364432  |
| Trans Name:             | RHO CHEM LLC  |
| Trans 2 EPA ID:         | CAD983649880  |
| Trans 2 Name:           | PSC ENVIRONMENTAL SERVICES OF POMONA LP   |
| TSDF EPA ID:            | CAD008364432  |
| Trans Name:             | RHO CHEM LLC  |
| TSDF Alt EPA ID:        | Not Reported  |
| TSDF Alt Name:          | Not Reported  |
| Waste Code Description: | 331 - Off-specification, aged, or surplus organics  |
| RCRA Code:              | Not Reported  |
| Meth Code:              | H141 - Storage, Bulking, And/Or Transfer Off Site--No Treatment/Recovery (H010-H129) Or (H131-H135) |
| Quantity Tons:          | 0.036   |
| Waste Quantity:         | 72  |
| Quantity Unit:          | P   |
| Additional Code 1:      | Not Reported  |
| Additional Code 2:      | Not Reported  |
| Additional Code 3:      | Not Reported  |
| Additional Code 4:      | Not Reported  |
| Additional Code 5:      | Not Reported  |
| Shipment Date:          | 20130919  |
| Creation Date:          | 11/7/2013 22:15:14  |
| Receipt Date:           | 20131003  |
| Manifest ID:            | 000600507PSC  |
| Trans EPA ID:           | CAD008364432  |
| Trans Name:             | RHO CHEM LLC  |
| Trans 2 EPA ID:         | CAD983649880  |
| Trans 2 Name:           | PSC ENVIRONMENTAL SERVICES OF POMONA LP   |
| TSDF EPA ID:            | CAD008364432  |
| Trans Name:             | RHO CHEM LLC  |
| TSDF Alt EPA ID:        | Not Reported  |
| TSDF Alt Name:          | Not Reported  |
| Waste Code Description: | 214 - Unspecified solvent mixture   |
| RCRA Code:              | D035  |
| Meth Code:              | H141 - Storage, Bulking, And/Or Transfer Off Site--No Treatment/Recovery (H010-H129) Or (H131-H135) |
| Quantity Tons:          | 0.013   |
| Waste Quantity:         | 26  |
| Quantity Unit:          | P   |
| Additional Code 1:      | D005  |
| Additional Code 2:      | D001  |

|              |
|--------------|
| MAP FINDINGS |
|--------------|

**RALPHS GROCERY #293, 1233 N LA BREA AVE, WEST HOLLYWOOD, CA 900381023 (Continued)**

|                         |   |
|-------------------------|---|
| Additional Code 3:      | Not Reported  |
| Additional Code 4:      | Not Reported  |
| Additional Code 5:      | Not Reported  |
| Shipment Date:          | 20130619  |
| Creation Date:          | 8/20/2013 22:15:09  |
| Receipt Date:           | 20130628  |
| Manifest ID:            | 000545213PSC  |
| Trans EPA ID:           | CAD008364432  |
| Trans Name:             | RHO CHEM LLC  |
| Trans 2 EPA ID:         | CAD983649880  |
| Trans 2 Name:           | PSC ENVIRONMENTAL SERVICES OF POMONA LP   |
| TSDF EPA ID:            | CAD008364432  |
| Trans Name:             | RHO CHEM LLC  |
| TSDF Alt EPA ID:        | Not Reported  |
| TSDF Alt Name:          | Not Reported  |
| Waste Code Description: | 311 - Pharmaceutical waste  |
| RCRA Code:              | P001  |
| Meth Code:              | H141 - Storage, Bulking, And/Or Transfer Off Site--No Treatment/Recovery (H010-H129) Or (H131-H135) |
| Quantity Tons:          | 0.0005  |
| Waste Quantity:         | 1   |
| Quantity Unit:          | P   |
| Additional Code 1:      | Not Reported  |
| Additional Code 2:      | Not Reported  |
| Additional Code 3:      | Not Reported  |
| Additional Code 4:      | Not Reported  |
| Additional Code 5:      | Not Reported  |
| Shipment Date:          | 20130322  |
| Creation Date:          | 5/14/2013 22:15:15  |
| Receipt Date:           | 20130327  |
| Manifest ID:            | 000479052PSC  |
| Trans EPA ID:           | CAD008364432  |
| Trans Name:             | RHO CHEM LLC  |
| Trans 2 EPA ID:         | CAD983649880  |
| Trans 2 Name:           | PSC ENVIRONMENTAL SERVICES OF POMONA LP   |
| TSDF EPA ID:            | CAD008364432  |
| Trans Name:             | RHO CHEM LLC  |
| TSDF Alt EPA ID:        | Not Reported  |
| TSDF Alt Name:          | Not Reported  |
| Waste Code Description: | 122 - Alkaline solution without metals (pH > 12.5   |
| RCRA Code:              | D002  |
| Meth Code:              | H141 - Storage, Bulking, And/Or Transfer Off Site--No Treatment/Recovery (H010-H129) Or (H131-H135) |
| Quantity Tons:          | 0.0365  |
| Waste Quantity:         | 73  |
| Quantity Unit:          | P   |
| Additional Code 1:      | Not Reported  |
| Additional Code 2:      | Not Reported  |
| Additional Code 3:      | Not Reported  |
| Additional Code 4:      | Not Reported  |
| Additional Code 5:      | Not Reported  |



|              |
|--------------|
| MAP FINDINGS |
|--------------|

**RALPHS GROCERY #293, 1233 N LA BREA AVE, WEST HOLLYWOOD, CA 900381023 (Continued)**

|                         |   |
|-------------------------|---|
| Shipment Date:          | 20130322  |
| Creation Date:          | 5/14/2013 22:15:15  |
| Receipt Date:           | 20130327  |
| Manifest ID:            | 000479052PSC  |
| Trans EPA ID:           | CAD008364432  |
| Trans Name:             | RHO CHEM LLC  |
| Trans 2 EPA ID:         | CAD983649880  |
| Trans 2 Name:           | PSC ENVIRONMENTAL SERVICES OF POMONA LP   |
| TSDf EPA ID:            | CAD008364432  |
| Trans Name:             | RHO CHEM LLC  |
| TSDf Alt EPA ID:        | Not Reported  |
| TSDf Alt Name:          | Not Reported  |
| Waste Code Description: | 214 - Unspecified solvent mixture   |
| RCRA Code:              | D035  |
| Meth Code:              | H141 - Storage, Bulking, And/Or Transfer Off Site--No Treatment/Recovery (H010-H129) Or (H131-H135) |
| Quantity Tons:          | 0.0025  |
| Waste Quantity:         | 5   |
| Quantity Unit:          | P   |
| Additional Code 1:      | D005  |
| Additional Code 2:      | D001  |
| Additional Code 3:      | Not Reported  |
| Additional Code 4:      | Not Reported  |
| Additional Code 5:      | Not Reported  |

**Additional Info:**

|                         |   |
|-------------------------|---|
| Year:                   | 2016  |
| Gen EPA ID:             | CAL000320476                                    |
| Shipment Date:          | 20150828  |
| Creation Date:          | Not Reported                                    |
| Receipt Date:           | Not Reported                                    |
| Manifest ID:            | 009105899JJk                                    |
| Trans EPA ID:           | MIK435642742                                    |
| Trans Name:             | EQ INDUSTRIAL SERVICES                          |
| Trans 2 EPA ID:         | NED986382133                                    |
| Trans 2 Name:           | SMITH SYSTEMS                                   |
| TSDf EPA ID:            | OKD000402396                                    |
| Trans Name:             | EQ OKLAHOMA INC                                 |
| TSDf Alt EPA ID:        | Not Reported                                    |
| TSDf Alt Name:          | Not Reported                                    |
| Waste Code Description: | 512 - Other empty containers 30 gallons or more |
| RCRA Code:              | Not Reported                                    |
| Meth Code:              | - Not reported                                  |
| Quantity Tons:          | 0.0025  |
| Waste Quantity:         | 5   |
| Quantity Unit:          | P   |
| Additional Code 1:      | Not Reported                                    |
| Additional Code 2:      | Not Reported                                    |
| Additional Code 3:      | Not Reported                                    |

|              |
|--------------|
| MAP FINDINGS |
|--------------|

**RALPHS GROCERY #293, 1233 N LA BREA AVE, WEST HOLLYWOOD, CA 900381023 (Continued)**

|                         |   |
|-------------------------|---|
| Additional Code 4:      | Not Reported  |
| Additional Code 5:      | Not Reported  |
| Shipment Date:          | 20150828  |
| Creation Date:          | Not Reported  |
| Receipt Date:           | Not Reported  |
| Manifest ID:            | 009105899JJK  |
| Trans EPA ID:           | MIK435642742  |
| Trans Name:             | EQ INDUSTRIAL SERVICES  |
| Trans 2 EPA ID:         | NED986382133  |
| Trans 2 Name:           | SMITH SYSTEMS   |
| TSDF EPA ID:            | OKD000402396  |
| Trans Name:             | EQ OKLAHOMA INC   |
| TSDF Alt EPA ID:        | Not Reported  |
| TSDF Alt Name:          | Not Reported  |
| Waste Code Description: | 181 - Other inorganic solid waste Organics  |
| RCRA Code:              | D009  |
| Meth Code:              | H141 - Storage, Bulking, And/Or Transfer Off Site--No Treatment/Recovery (H010-H129) Or (H131-H135) |
| Quantity Tons:          | 0.0005  |
| Waste Quantity:         | 1   |
| Quantity Unit:          | P   |
| Additional Code 1:      | Not Reported  |
| Additional Code 2:      | Not Reported  |
| Additional Code 3:      | Not Reported  |
| Additional Code 4:      | Not Reported  |
| Additional Code 5:      | Not Reported  |
| Shipment Date:          | 20150828  |
| Creation Date:          | Not Reported  |
| Receipt Date:           | Not Reported  |
| Manifest ID:            | 009105899JJK  |
| Trans EPA ID:           | MIK435642742  |
| Trans Name:             | EQ INDUSTRIAL SERVICES  |
| Trans 2 EPA ID:         | NED986382133  |
| Trans 2 Name:           | SMITH SYSTEMS   |
| TSDF EPA ID:            | OKD000402396  |
| Trans Name:             | EQ OKLAHOMA INC   |
| TSDF Alt EPA ID:        | Not Reported  |
| TSDF Alt Name:          | Not Reported  |
| Waste Code Description: | 141 - Off-specification, aged, or surplus inorganics  |
| RCRA Code:              | D001  |
| Meth Code:              | H141 - Storage, Bulking, And/Or Transfer Off Site--No Treatment/Recovery (H010-H129) Or (H131-H135) |
| Quantity Tons:          | 0.002   |
| Waste Quantity:         | 4   |
| Quantity Unit:          | P   |
| Additional Code 1:      | Not Reported  |
| Additional Code 2:      | Not Reported  |
| Additional Code 3:      | Not Reported  |
| Additional Code 4:      | Not Reported  |
| Additional Code 5:      | Not Reported  |

|              |
|--------------|
| MAP FINDINGS |
|--------------|

**RALPHS GROCERY #293, 1233 N LA BREA AVE, WEST HOLLYWOOD, CA 900381023 (Continued)**

|                         |   |
|-------------------------|---|
| Shipment Date:          | 20150828  |
| Creation Date:          | 2/5/2016 22:15:10   |
| Receipt Date:           | 20150909  |
| Manifest ID:            | 009105899JJK  |
| Trans EPA ID:           | MIK435642742  |
| Trans Name:             | EQ INDUSTRIAL SERVICES  |
| Trans 2 EPA ID:         | NED986382133  |
| Trans 2 Name:           | SMITH SYSTEMS   |
| TSDF EPA ID:            | OKD000402396  |
| Trans Name:             | EQ OKLAHOMA INC   |
| TSDF Alt EPA ID:        | Not Reported  |
| TSDF Alt Name:          | Not Reported  |
| Waste Code Description: | 331 - Off-specification, aged, or surplus organics  |
| RCRA Code:              | D011  |
| Meth Code:              | H141 - Storage, Bulking, And/Or Transfer Off Site--No Treatment/Recovery (H010-H129) Or (H131-H135) |
| Quantity Tons:          | 0.006   |
| Waste Quantity:         | 12  |
| Quantity Unit:          | P   |
| Additional Code 1:      | D010  |
| Additional Code 2:      | D008  |
| Additional Code 3:      | D007  |
| Additional Code 4:      | D005  |
| Additional Code 5:      | Not Reported  |

|                         |   |
|-------------------------|---|
| Shipment Date:          | 20150828  |
| Creation Date:          | Not Reported                                      |
| Receipt Date:           | Not Reported                                      |
| Manifest ID:            | 009105899JJK                                      |
| Trans EPA ID:           | MIK435642742                                      |
| Trans Name:             | EQ INDUSTRIAL SERVICES                            |
| Trans 2 EPA ID:         | NED986382133                                      |
| Trans 2 Name:           | SMITH SYSTEMS                                     |
| TSDF EPA ID:            | OKD000402396                                      |
| Trans Name:             | EQ OKLAHOMA INC                                   |
| TSDF Alt EPA ID:        | Not Reported                                      |
| TSDF Alt Name:          | Not Reported                                      |
| Waste Code Description: | 122 - Alkaline solution without metals (pH > 12.5 |
| RCRA Code:              | D002  |
| Meth Code:              | H110 - Not reported                               |
| Quantity Tons:          | 0.006   |
| Waste Quantity:         | 12  |
| Quantity Unit:          | P   |
| Additional Code 1:      | Not Reported                                      |
| Additional Code 2:      | Not Reported                                      |
| Additional Code 3:      | Not Reported                                      |
| Additional Code 4:      | Not Reported                                      |
| Additional Code 5:      | Not Reported                                      |

|                |                   |
|----------------|-------------------|
| Shipment Date: | 20150828          |
| Creation Date: | 2/5/2016 22:15:10 |
| Receipt Date:  | 20150909          |

|              |
|--------------|
| MAP FINDINGS |
|--------------|

**RALPHS GROCERY #293, 1233 N LA BREA AVE, WEST HOLLYWOOD, CA 900381023 (Continued)**

|                         |   |
|-------------------------|---|
| Manifest ID:            | 009105899JJK  |
| Trans EPA ID:           | MIK435642742  |
| Trans Name:             | EQ INDUSTRIAL SERVICES  |
| Trans 2 EPA ID:         | NED986382133  |
| Trans 2 Name:           | SMITH SYSTEMS   |
| TSDf EPA ID:            | OKD000402396  |
| Trans Name:             | EQ OKLAHOMA INC   |
| TSDf Alt EPA ID:        | Not Reported  |
| TSDf Alt Name:          | Not Reported  |
| Waste Code Description: | 232 - Pesticides and other waste associated with pesticide production                               |
| RCRA Code:              | U279  |
| Meth Code:              | H141 - Storage, Bulking, And/Or Transfer Off Site--No Treatment/Recovery (H010-H129) Or (H131-H135) |
| Quantity Tons:          | 0.0005  |
| Waste Quantity:         | 1   |
| Quantity Unit:          | P   |
| Additional Code 1:      | U240  |
| Additional Code 2:      | D016  |
| Additional Code 3:      | Not Reported  |
| Additional Code 4:      | Not Reported  |
| Additional Code 5:      | Not Reported  |
| Shipment Date:          | 20150828  |
| Creation Date:          | Not Reported  |
| Receipt Date:           | Not Reported  |
| Manifest ID:            | 009105899JJK  |
| Trans EPA ID:           | MIK435642742  |
| Trans Name:             | EQ INDUSTRIAL SERVICES  |
| Trans 2 EPA ID:         | NED986382133  |
| Trans 2 Name:           | SMITH SYSTEMS   |
| TSDf EPA ID:            | OKD000402396  |
| Trans Name:             | EQ OKLAHOMA INC   |
| TSDf Alt EPA ID:        | Not Reported  |
| TSDf Alt Name:          | Not Reported  |
| Waste Code Description: | - Not reported  |
| RCRA Code:              | Not Reported  |
| Meth Code:              | - Not reported  |
| Quantity Tons:          | 0.0005  |
| Waste Quantity:         | 1   |
| Quantity Unit:          | P   |
| Additional Code 1:      | Not Reported  |
| Additional Code 2:      | Not Reported  |
| Additional Code 3:      | Not Reported  |
| Additional Code 4:      | Not Reported  |
| Additional Code 5:      | Not Reported  |
| Shipment Date:          | 20150828  |
| Creation Date:          | 2/5/2016 22:15:10   |
| Receipt Date:           | 20150909  |
| Manifest ID:            | 009105899JJK  |
| Trans EPA ID:           | MIK435642742  |
| Trans Name:             | EQ INDUSTRIAL SERVICES  |

|              |
|--------------|
| MAP FINDINGS |
|--------------|

**RALPHS GROCERY #293, 1233 N LA BREA AVE, WEST HOLLYWOOD, CA 900381023 (Continued)**

|                         |   |
|-------------------------|---|
| Trans 2 EPA ID:         | NED986382133  |
| Trans 2 Name:           | SMITH SYSTEMS   |
| TSDF EPA ID:            | OKD000402396  |
| Trans Name:             | EQ OKLAHOMA INC   |
| TSDF Alt EPA ID:        | Not Reported  |
| TSDF Alt Name:          | Not Reported  |
| Waste Code Description: | 331 - Off-specification, aged, or surplus organics  |
| RCRA Code:              | U205  |
| Meth Code:              | H141 - Storage, Bulking, And/Or Transfer Off Site--No Treatment/Recovery (H010-H129) Or (H131-H135) |
| Quantity Tons:          | 0.01  |
| Waste Quantity:         | 20  |
| Quantity Unit:          | P   |
| Additional Code 1:      | D010  |
| Additional Code 2:      | Not Reported  |
| Additional Code 3:      | Not Reported  |
| Additional Code 4:      | Not Reported  |
| Additional Code 5:      | Not Reported  |
| Shipment Date:          | 20150828  |
| Creation Date:          | Not Reported  |
| Receipt Date:           | Not Reported  |
| Manifest ID:            | 009105899JJK  |
| Trans EPA ID:           | MIK435642742  |
| Trans Name:             | EQ INDUSTRIAL SERVICES  |
| Trans 2 EPA ID:         | NED986382133  |
| Trans 2 Name:           | SMITH SYSTEMS   |
| TSDF EPA ID:            | OKD000402396  |
| Trans Name:             | EQ OKLAHOMA INC   |
| TSDF Alt EPA ID:        | Not Reported  |
| TSDF Alt Name:          | Not Reported  |
| Waste Code Description: | 122 - Alkaline solution without metals (pH > 12.5   |
| RCRA Code:              | D002  |
| Meth Code:              | H110 - Not reported   |
| Quantity Tons:          | 0.004   |
| Waste Quantity:         | 8   |
| Quantity Unit:          | P   |
| Additional Code 1:      | Not Reported  |
| Additional Code 2:      | Not Reported  |
| Additional Code 3:      | Not Reported  |
| Additional Code 4:      | Not Reported  |
| Additional Code 5:      | Not Reported  |
| Shipment Date:          | 20150828  |
| Creation Date:          | 2/5/2016 22:15:10   |
| Receipt Date:           | 20150909  |
| Manifest ID:            | 009105899JJK  |
| Trans EPA ID:           | MIK435642742  |
| Trans Name:             | EQ INDUSTRIAL SERVICES  |
| Trans 2 EPA ID:         | NED986382133  |
| Trans 2 Name:           | SMITH SYSTEMS   |
| TSDF EPA ID:            | OKD000402396  |

|              |
|--------------|
| MAP FINDINGS |
|--------------|

**RALPHS GROCERY #293, 1233 N LA BREA AVE, WEST HOLLYWOOD, CA 900381023 (Continued)**

|                         |   |
|-------------------------|---|
| Trans Name:             | EQ OKLAHOMA INC   |
| TSDf Alt EPA ID:        | Not Reported  |
| TSDf Alt Name:          | Not Reported  |
| Waste Code Description: | 331 - Off-specification, aged, or surplus organics  |
| RCRA Code:              | D035  |
| Meth Code:              | H141 - Storage, Bulking, And/Or Transfer Off Site--No Treatment/Recovery (H010-H129) Or (H131-H135) |
| Quantity Tons:          | 0.008   |
| Waste Quantity:         | 16  |
| Quantity Unit:          | P   |
| Additional Code 1:      | D002  |
| Additional Code 2:      | D001  |
| Additional Code 3:      | Not Reported  |
| Additional Code 4:      | Not Reported  |
| Additional Code 5:      | Not Reported  |

**Additional Info:**

|                         |   |
|-------------------------|---|
| Year:                   | 2015  |
| Gen EPA ID:             | CAL000320476                                    |
| Shipment Date:          | 20150828  |
| Creation Date:          | Not Reported                                    |
| Receipt Date:           | Not Reported                                    |
| Manifest ID:            | 009105899JJK                                    |
| Trans EPA ID:           | MIK435642742                                    |
| Trans Name:             | EQ INDUSTRIAL SERVICES                          |
| Trans 2 EPA ID:         | NED986382133                                    |
| Trans 2 Name:           | SMITH SYSTEMS                                   |
| TSDf EPA ID:            | OKD000402396                                    |
| Trans Name:             | EQ OKLAHOMA INC                                 |
| TSDf Alt EPA ID:        | Not Reported                                    |
| TSDf Alt Name:          | Not Reported                                    |
| Waste Code Description: | 512 - Other empty containers 30 gallons or more |
| RCRA Code:              | Not Reported                                    |
| Meth Code:              | - Not reported                                  |
| Quantity Tons:          | 0.0025  |
| Waste Quantity:         | 5   |
| Quantity Unit:          | P   |
| Additional Code 1:      | Not Reported                                    |
| Additional Code 2:      | Not Reported                                    |
| Additional Code 3:      | Not Reported                                    |
| Additional Code 4:      | Not Reported                                    |
| Additional Code 5:      | Not Reported                                    |
| Shipment Date:          | 20150828  |
| Creation Date:          | Not Reported                                    |
| Receipt Date:           | Not Reported                                    |
| Manifest ID:            | 009105899JJK                                    |
| Trans EPA ID:           | MIK435642742                                    |
| Trans Name:             | EQ INDUSTRIAL SERVICES                          |
| Trans 2 EPA ID:         | NED986382133                                    |

MAP FINDINGS

**RALPHS GROCERY #293, 1233 N LA BREA AVE, WEST HOLLYWOOD, CA 900381023 (Continued)**

|                         |   |
|-------------------------|---|
| Trans 2 Name:           | SMITH SYSTEMS   |
| TSDF EPA ID:            | OKD000402396  |
| Trans Name:             | EQ OKLAHOMA INC   |
| TSDF Alt EPA ID:        | Not Reported  |
| TSDF Alt Name:          | Not Reported  |
| Waste Code Description: | 181 - Other inorganic solid waste Organics  |
| RCRA Code:              | D009  |
| Meth Code:              | H141 - Storage, Bulking, And/Or Transfer Off Site--No Treatment/Recovery (H010-H129) Or (H131-H135) |
| Quantity Tons:          | 0.0005  |
| Waste Quantity:         | 1   |
| Quantity Unit:          | P   |
| Additional Code 1:      | Not Reported  |
| Additional Code 2:      | Not Reported  |
| Additional Code 3:      | Not Reported  |
| Additional Code 4:      | Not Reported  |
| Additional Code 5:      | Not Reported  |
| Shipment Date:          | 20150828  |
| Creation Date:          | Not Reported  |
| Receipt Date:           | Not Reported  |
| Manifest ID:            | 009105899JJK  |
| Trans EPA ID:           | MIK435642742  |
| Trans Name:             | EQ INDUSTRIAL SERVICES  |
| Trans 2 EPA ID:         | NED986382133  |
| Trans 2 Name:           | SMITH SYSTEMS   |
| TSDF EPA ID:            | OKD000402396  |
| Trans Name:             | EQ OKLAHOMA INC   |
| TSDF Alt EPA ID:        | Not Reported  |
| TSDF Alt Name:          | Not Reported  |
| Waste Code Description: | 141 - Off-specification, aged, or surplus inorganics  |
| RCRA Code:              | D001  |
| Meth Code:              | H141 - Storage, Bulking, And/Or Transfer Off Site--No Treatment/Recovery (H010-H129) Or (H131-H135) |
| Quantity Tons:          | 0.002   |
| Waste Quantity:         | 4   |
| Quantity Unit:          | P   |
| Additional Code 1:      | Not Reported  |
| Additional Code 2:      | Not Reported  |
| Additional Code 3:      | Not Reported  |
| Additional Code 4:      | Not Reported  |
| Additional Code 5:      | Not Reported  |
| Shipment Date:          | 20150828  |
| Creation Date:          | 2/5/2016 22:15:10   |
| Receipt Date:           | 20150909  |
| Manifest ID:            | 009105899JJK  |
| Trans EPA ID:           | MIK435642742  |
| Trans Name:             | EQ INDUSTRIAL SERVICES  |
| Trans 2 EPA ID:         | NED986382133  |
| Trans 2 Name:           | SMITH SYSTEMS   |
| TSDF EPA ID:            | OKD000402396  |
| Trans Name:             | EQ OKLAHOMA INC   |

|              |
|--------------|
| MAP FINDINGS |
|--------------|

**RALPHS GROCERY #293, 1233 N LA BREA AVE, WEST HOLLYWOOD, CA 900381023 (Continued)**

|                         |   |
|-------------------------|---|
| TSDF Alt EPA ID:        | Not Reported  |
| TSDF Alt Name:          | Not Reported  |
| Waste Code Description: | 331 - Off-specification, aged, or surplus organics  |
| RCRA Code:              | D011  |
| Meth Code:              | H141 - Storage, Bulking, And/Or Transfer Off Site--No Treatment/Recovery (H010-H129) Or (H131-H135) |
| Quantity Tons:          | 0.006   |
| Waste Quantity:         | 12  |
| Quantity Unit:          | P   |
| Additional Code 1:      | D010  |
| Additional Code 2:      | D008  |
| Additional Code 3:      | D007  |
| Additional Code 4:      | D005  |
| Additional Code 5:      | Not Reported  |
| Shipment Date:          | 20150828  |
| Creation Date:          | Not Reported  |
| Receipt Date:           | Not Reported  |
| Manifest ID:            | 009105899JJK  |
| Trans EPA ID:           | MIK435642742  |
| Trans Name:             | EQ INDUSTRIAL SERVICES  |
| Trans 2 EPA ID:         | NED986382133  |
| Trans 2 Name:           | SMITH SYSTEMS   |
| TSDF EPA ID:            | OKD000402396  |
| Trans Name:             | EQ OKLAHOMA INC   |
| TSDF Alt EPA ID:        | Not Reported  |
| TSDF Alt Name:          | Not Reported  |
| Waste Code Description: | 122 - Alkaline solution without metals (pH > 12.5   |
| RCRA Code:              | D002  |
| Meth Code:              | H110 - Not reported   |
| Quantity Tons:          | 0.006   |
| Waste Quantity:         | 12  |
| Quantity Unit:          | P   |
| Additional Code 1:      | Not Reported  |
| Additional Code 2:      | Not Reported  |
| Additional Code 3:      | Not Reported  |
| Additional Code 4:      | Not Reported  |
| Additional Code 5:      | Not Reported  |
| Shipment Date:          | 20150828  |
| Creation Date:          | 2/5/2016 22:15:10   |
| Receipt Date:           | 20150909  |
| Manifest ID:            | 009105899JJK  |
| Trans EPA ID:           | MIK435642742  |
| Trans Name:             | EQ INDUSTRIAL SERVICES  |
| Trans 2 EPA ID:         | NED986382133  |
| Trans 2 Name:           | SMITH SYSTEMS   |
| TSDF EPA ID:            | OKD000402396  |
| Trans Name:             | EQ OKLAHOMA INC   |
| TSDF Alt EPA ID:        | Not Reported  |
| TSDF Alt Name:          | Not Reported  |
| Waste Code Description: | 232 - Pesticides and other waste associated with pesticide production                               |



|              |
|--------------|
| MAP FINDINGS |
|--------------|

**RALPHS GROCERY #293, 1233 N LA BREA AVE, WEST HOLLYWOOD, CA 900381023 (Continued)**

|                         |   |
|-------------------------|---|
| RCRA Code:              | U279  |
| Meth Code:              | H141 - Storage, Bulking, And/Or Transfer Off Site--No Treatment/Recovery (H010-H129) Or (H131-H135) |
| Quantity Tons:          | 0.0005  |
| Waste Quantity:         | 1   |
| Quantity Unit:          | P   |
| Additional Code 1:      | U240  |
| Additional Code 2:      | D016  |
| Additional Code 3:      | Not Reported  |
| Additional Code 4:      | Not Reported  |
| Additional Code 5:      | Not Reported  |
| Shipment Date:          | 20150828  |
| Creation Date:          | Not Reported  |
| Receipt Date:           | Not Reported  |
| Manifest ID:            | 009105899JJK  |
| Trans EPA ID:           | MIK435642742  |
| Trans Name:             | EQ INDUSTRIAL SERVICES  |
| Trans 2 EPA ID:         | NED986382133  |
| Trans 2 Name:           | SMITH SYSTEMS   |
| TSDF EPA ID:            | OKD000402396  |
| Trans Name:             | EQ OKLAHOMA INC   |
| TSDF Alt EPA ID:        | Not Reported  |
| TSDF Alt Name:          | Not Reported  |
| Waste Code Description: | - Not reported  |
| RCRA Code:              | Not Reported  |
| Meth Code:              | - Not reported  |
| Quantity Tons:          | 0.0005  |
| Waste Quantity:         | 1   |
| Quantity Unit:          | P   |
| Additional Code 1:      | Not Reported  |
| Additional Code 2:      | Not Reported  |
| Additional Code 3:      | Not Reported  |
| Additional Code 4:      | Not Reported  |
| Additional Code 5:      | Not Reported  |
| Shipment Date:          | 20150828  |
| Creation Date:          | 2/5/2016 22:15:10   |
| Receipt Date:           | 20150909  |
| Manifest ID:            | 009105899JJK  |
| Trans EPA ID:           | MIK435642742  |
| Trans Name:             | EQ INDUSTRIAL SERVICES  |
| Trans 2 EPA ID:         | NED986382133  |
| Trans 2 Name:           | SMITH SYSTEMS   |
| TSDF EPA ID:            | OKD000402396  |
| Trans Name:             | EQ OKLAHOMA INC   |
| TSDF Alt EPA ID:        | Not Reported  |
| TSDF Alt Name:          | Not Reported  |
| Waste Code Description: | 331 - Off-specification, aged, or surplus organics  |
| RCRA Code:              | U205  |
| Meth Code:              | H141 - Storage, Bulking, And/Or Transfer Off Site--No Treatment/Recovery (H010-H129) Or (H131-H135) |
| Quantity Tons:          | 0.01  |

|              |
|--------------|
| MAP FINDINGS |
|--------------|

**RALPHS GROCERY #293, 1233 N LA BREA AVE, WEST HOLLYWOOD, CA 900381023 (Continued)**

|                         |   |
|-------------------------|---|
| Waste Quantity:         | 20  |
| Quantity Unit:          | P   |
| Additional Code 1:      | D010  |
| Additional Code 2:      | Not Reported  |
| Additional Code 3:      | Not Reported  |
| Additional Code 4:      | Not Reported  |
| Additional Code 5:      | Not Reported  |
| Shipment Date:          | 20150828  |
| Creation Date:          | Not Reported  |
| Receipt Date:           | Not Reported  |
| Manifest ID:            | 009105899JJK  |
| Trans EPA ID:           | MIK435642742  |
| Trans Name:             | EQ INDUSTRIAL SERVICES  |
| Trans 2 EPA ID:         | NED986382133  |
| Trans 2 Name:           | SMITH SYSTEMS   |
| TSDF EPA ID:            | OKD000402396  |
| Trans Name:             | EQ OKLAHOMA INC   |
| TSDF Alt EPA ID:        | Not Reported  |
| TSDF Alt Name:          | Not Reported  |
| Waste Code Description: | 122 - Alkaline solution without metals (pH > 12.5   |
| RCRA Code:              | D002  |
| Meth Code:              | H110 - Not reported   |
| Quantity Tons:          | 0.004   |
| Waste Quantity:         | 8   |
| Quantity Unit:          | P   |
| Additional Code 1:      | Not Reported  |
| Additional Code 2:      | Not Reported  |
| Additional Code 3:      | Not Reported  |
| Additional Code 4:      | Not Reported  |
| Additional Code 5:      | Not Reported  |
| Shipment Date:          | 20150828  |
| Creation Date:          | 2/5/2016 22:15:10   |
| Receipt Date:           | 20150909  |
| Manifest ID:            | 009105899JJK  |
| Trans EPA ID:           | MIK435642742  |
| Trans Name:             | EQ INDUSTRIAL SERVICES  |
| Trans 2 EPA ID:         | NED986382133  |
| Trans 2 Name:           | SMITH SYSTEMS   |
| TSDF EPA ID:            | OKD000402396  |
| Trans Name:             | EQ OKLAHOMA INC   |
| TSDF Alt EPA ID:        | Not Reported  |
| TSDF Alt Name:          | Not Reported  |
| Waste Code Description: | 331 - Off-specification, aged, or surplus organics  |
| RCRA Code:              | D035  |
| Meth Code:              | H141 - Storage, Bulking, And/Or Transfer Off Site--No Treatment/Recovery (H010-H129) Or (H131-H135) |
| Quantity Tons:          | 0.008   |
| Waste Quantity:         | 16  |
| Quantity Unit:          | P   |
| Additional Code 1:      | D002  |

|              |
|--------------|
| MAP FINDINGS |
|--------------|

**RALPHS GROCERY #293, 1233 N LA BREA AVE, WEST HOLLYWOOD, CA 900381023 (Continued)**

|                    |              |
|--------------------|--------------|
| Additional Code 2: | D001         |
| Additional Code 3: | Not Reported |
| Additional Code 4: | Not Reported |
| Additional Code 5: | Not Reported |

**Additional Info:**

|                         |   |
|-------------------------|---|
| Year:                   | 2009  |
| Gen EPA ID:             | CAL000320476  |
| Shipment Date:          | 20090529  |
| Creation Date:          | 6/27/2009 18:30:20  |
| Receipt Date:           | 20090529  |
| Manifest ID:            | 005324634JJK  |
| Trans EPA ID:           | CAD008364432  |
| Trans Name:             | RHO CHEM LLC  |
| Trans 2 EPA ID:         | Not Reported  |
| Trans 2 Name:           | Not Reported  |
| TSDF EPA ID:            | CAD008364432  |
| Trans Name:             | RHO CHEM LLC  |
| TSDF Alt EPA ID:        | Not Reported  |
| TSDF Alt Name:          | Not Reported  |
| Waste Code Description: | 141 - Off-specification, aged, or surplus inorganics  |
| RCRA Code:              | D002  |
| Meth Code:              | - Not reported  |
| Quantity Tons:          | Not Reported  |
| Waste Quantity:         | Not Reported  |
| Quantity Unit:          | P   |
| Additional Code 1:      | D001  |
| Additional Code 2:      | Not Reported  |
| Additional Code 3:      | Not Reported  |
| Additional Code 4:      | Not Reported  |
| Additional Code 5:      | Not Reported  |
| Shipment Date:          | 20090529  |
| Creation Date:          | 6/27/2009 18:30:20  |
| Receipt Date:           | 20090529  |
| Manifest ID:            | 005324634JJK  |
| Trans EPA ID:           | CAD008364432  |
| Trans Name:             | RHO CHEM LLC  |
| Trans 2 EPA ID:         | Not Reported  |
| Trans 2 Name:           | Not Reported  |
| TSDF EPA ID:            | CAD008364432  |
| Trans Name:             | RHO CHEM LLC  |
| TSDF Alt EPA ID:        | Not Reported  |
| TSDF Alt Name:          | Not Reported  |
| Waste Code Description: | 214 - Unspecified solvent mixture   |
| RCRA Code:              | D035  |
| Meth Code:              | H141 - Storage, Bulking, And/OR Transfer Off Site--No Treatment/Recovery (H010-H129) Or (H131-H135) |
| Quantity Tons:          | 0.01  |
| Waste Quantity:         | 20  |

## MAP FINDINGS

### RALPHS GROCERY #293, 1233 N LA BREA AVE, WEST HOLLYWOOD, CA 900381023 (Continued)

|                    |              |
|--------------------|--------------|
| Quantity Unit:     | P            |
| Additional Code 1: | D005         |
| Additional Code 2: | D001         |
| Additional Code 3: | Not Reported |
| Additional Code 4: | Not Reported |
| Additional Code 5: | Not Reported |

#### CERS: Other Ascertainable Records

|                   |                             |
|-------------------|-----------------------------|
| Name:             | RALPHS GROCERY #293         |
| Address:          | 1233 N LA BREA AVE          |
| City,State,Zip:   | WEST HOLLYWOOD, CA 90038    |
| Site ID:          | 146308                      |
| CERS ID:          | 10160233                    |
| CERS Description: | Chemical Storage Facilities |

#### Violations:

|                        |   |
|------------------------|---|
| Site ID:               | 146308  |
| Site Name:             | RALPHS GROCERY #293   |
| Violation Date:        | 02-29-2016  |
| Citation:              | HSC 6.95 25508(a)(1) - California Health and Safety Code, Chapter 6.95, Section(s) 25508(a)(1)  |
| Violation Description: | Failure to complete and electronically submit hazardous material inventory information for all reportable hazardous materials on site at or above reportable quantities.  |
| Violation Notes:       | Returned to compliance on 07/15/2019. OBSERVATION: The facility has not submitted the Hazardous Materials Inventory Chemical Description page for HELIUM to the CUPA. CORRECTIVE ACTION: Complete and submit the Hazardous Materials Inventory Chemical Description page for all materials listed above electronically in the California Environmental Reporting System (CERS). |
| Violation Division:    | Los Angeles County Fire Department  |
| Violation Program:     | HMRRP   |
| Violation Source:      | CERS,   |

#### Evaluation:

|                    |  |
|--------------------|--|
| Eval General Type: | Compliance Evaluation Inspection             |
| Eval Date:         | 02-29-2016                                   |
| Violations Found:  | No   |
| Eval Type:         | Routine done by local agency                 |
| Eval Notes:        | KRISTANN JACKSON KRISTANN.JACKSON@KROGER.COM |
| Eval Division:     | Los Angeles County Fire Department           |
| Eval Program:      | HW   |
| Eval Source:       | CERS,  |
| Eval General Type: | Compliance Evaluation Inspection             |
| Eval Date:         | 07-15-2019                                   |
| Violations Found:  | No   |
| Eval Type:         | Routine done by local agency                 |
| Eval Notes:        | Sherri Smith, Assistant Store Manager        |
| Eval Division:     | Los Angeles County Fire Department           |
| Eval Program:      | HMRRP  |
| Eval Source:       | CERS,  |
| Eval General Type: | Compliance Evaluation Inspection             |
| Eval Date:         | 02-29-2016                                   |

# MAP FINDINGS

## RALPHS GROCERY #293, 1233 N LA BREA AVE, WEST HOLLYWOOD, CA 900381023 (Continued)

Violations Found: Yes  
Eval Type: Routine done by local agency  
Eval Notes: KRISTANN JACKSON TPZP-KNF7  
Eval Division: Los Angeles County Fire Department  
Eval Program: HMRRP  
Eval Source: CERS,  
  
Eval General Type: Compliance Evaluation Inspection  
Eval Date: 07-15-2019  
Violations Found: No  
Eval Type: Routine done by local agency  
Eval Notes: Sherri Smith, Assistant Store Manager  
Eval Division: Los Angeles County Fire Department  
Eval Program: HW  
Eval Source: CERS,

### Coordinates:

Site ID: 146308  
Facility Name: RALPHS GROCERY #293  
Env Int Type Code: HWG  
Program ID: 10160233  
Coord Name: Not Reported  
Ref Point Type Desc: Center of a facility or station.,  
Latitude: 34.093470  
Longitude: -118.344150

### Affiliation:

Affiliation Type Desc: CUPA District  
Entity Name: Los Angeles County Fire  
Entity Title: Not Reported  
Affiliation Address: 5825 Rickenbacker Road  
Affiliation City: Commerce  
Affiliation State: CA  
Affiliation Country: Not Reported  
Affiliation Zip: 90040-3027  
Affiliation Phone: (323) 890-4000,  
  
Affiliation Type Desc: Identification Signer  
Entity Name: Matthew Eaton  
Entity Title: Manager Environmental Affairs  
Affiliation Address: Not Reported  
Affiliation City: Not Reported  
Affiliation State: Not Reported  
Affiliation Country: Not Reported  
Affiliation Zip: Not Reported  
Affiliation Phone: ,  
  
Affiliation Type Desc: Legal Owner  
Entity Name: Ralphs Grocery Company  
Entity Title: Not Reported

# MAP FINDINGS

## RALPHS GROCERY #293, 1233 N LA BREA AVE, WEST HOLLYWOOD, CA 900381023 (Continued)

|                        |                          |
|------------------------|--------------------------|
| Affiliation Address:   | P.O. Box 54143           |
| Affiliation City:      | Los Angeles              |
| Affiliation State:     | CA                       |
| Affiliation Country:   | United States            |
| Affiliation Zip:       | 90054-0143               |
| Affiliation Phone:     | (310) 884-9000,          |
| Affiliation Type Desc: | Property Owner           |
| Entity Name:           | La Brea Ownership Corp.  |
| Entity Title:          | Not Reported             |
| Affiliation Address:   | 5757 Wilshire Ph30       |
| Affiliation City:      | Los Angeles              |
| Affiliation State:     | CA                       |
| Affiliation Country:   | United States            |
| Affiliation Zip:       | 90036                    |
| Affiliation Phone:     | (323) 857-5546,          |
| Affiliation Type Desc: | Environmental Contact    |
| Entity Name:           | Matthew Eaton            |
| Entity Title:          | Not Reported             |
| Affiliation Address:   | P.O. Box 54143           |
| Affiliation City:      | Los Angeles              |
| Affiliation State:     | CA                       |
| Affiliation Country:   | Not Reported             |
| Affiliation Zip:       | 90054-0143               |
| Affiliation Phone:     | ,                        |
| Affiliation Type Desc: | Parent Corporation       |
| Entity Name:           | Ralphs Grocery Company   |
| Entity Title:          | Not Reported             |
| Affiliation Address:   | Not Reported             |
| Affiliation City:      | Not Reported             |
| Affiliation State:     | Not Reported             |
| Affiliation Country:   | Not Reported             |
| Affiliation Zip:       | Not Reported             |
| Affiliation Phone:     | ,                        |
| Affiliation Type Desc: | Document Preparer        |
| Entity Name:           | Ralphs Grocery Company   |
| Entity Title:          | Not Reported             |
| Affiliation Address:   | Not Reported             |
| Affiliation City:      | Not Reported             |
| Affiliation State:     | Not Reported             |
| Affiliation Country:   | Not Reported             |
| Affiliation Zip:       | Not Reported             |
| Affiliation Phone:     | ,                        |
| Affiliation Type Desc: | Facility Mailing Address |
| Entity Name:           | Mailing Address          |
| Entity Title:          | Not Reported             |
| Affiliation Address:   | P.O. Box 54143           |
| Affiliation City:      | Los Angeles              |

|              |
|--------------|
| MAP FINDINGS |
|--------------|

**RALPHS GROCERY #293, 1233 N LA BREA AVE, WEST HOLLYWOOD, CA 900381023 (Continued)**

|                        |                        |
|------------------------|------------------------|
| Affiliation State:     | CA                     |
| Affiliation Country:   | Not Reported           |
| Affiliation Zip:       | 90054-0143             |
| Affiliation Phone:     | ,                      |
| Affiliation Type Desc: | Operator               |
| Entity Name:           | Ralphs Grocery Company |
| Entity Title:          | Not Reported           |
| Affiliation Address:   | Not Reported           |
| Affiliation City:      | Not Reported           |
| Affiliation State:     | Not Reported           |
| Affiliation Country:   | Not Reported           |
| Affiliation Zip:       | Not Reported           |
| Affiliation Phone:     | (310) 884-9000,        |

**HWTS: Other Ascertainable Records**

|                         |                              |
|-------------------------|------------------------------|
| Name:                   | RALPHS GROCERY #293          |
| Address:                | 1233 N LA BREA AVE           |
| Address 2:              | Not Reported                 |
| City,State,Zip:         | WEST HOLLYWOOD, CA 900381023 |
| EPA ID:                 | CAL000320476                 |
| Inactive Date:          | Not Reported                 |
| Create Date:            | 06/07/2007                   |
| Last Act Date:          | 07/31/2020                   |
| Mailing Name:           | Not Reported                 |
| Mailing Address:        | P.O. BOX 54143               |
| Mailing Address 2:      | Not Reported                 |
| Mailing City,State,Zip: | LOS ANGELES, CA 900540000    |
| Owner Name:             | RALPHS GROCERY CO            |
| Owner Address:          | PO BOX 54143                 |
| Owner Address 2:        | Not Reported                 |
| Owner City,State,Zip:   | LOS ANGELES, CA 900540000    |
| Contact Name:           | MATTHEW EATON                |
| Contact Address:        | 1100 W. ARTESIA BLVD.        |
| Contact Address 2:      | Not Reported                 |
| City,State,Zip:         | COMPTON, CA 90220            |

**NAICS:**

|                     |                                 |
|---------------------|---------------------------------|
| EPA ID:             | CAL000320476                    |
| Create Date:        | 2009-12-03 12:41:18.000         |
| NAICS Code:         | 45291                           |
| NAICS Description:  | Warehouse Clubs and Superstores |
| Issued EPA ID Date: | 2007-06-07 11:55:51.36300       |
| Inactive Date:      | Not Reported                    |
| Facility Name:      | RALPHS GROCERY #293             |
| Facility Address:   | 1233 N LA BREA AVE              |
| Facility Address 2: | Not Reported                    |
| Facility City:      | WEST HOLLYWOOD                  |
| Facility County:    | Not Reported                    |

MAP FINDINGS

**RALPHS GROCERY #293, 1233 N LA BREA AVE, WEST HOLLYWOOD, CA 900381023 (Continued)**

Facility State: CA  
Facility Zip: 900381023



# GOVERNMENT RECORDS SEARCHED / DATA CURRENCY TRACKING

| St  | Acronym          | Full Name  | Government Agency                             | Gov Date   | Arvl. Date | Active Date |
|---|------------------|--|---|------------|------------|-------------|
| <b>ENVIRONMENTAL RECORDS</b>  |                  |  |   |            |            |             |
| <b>Federal NPL site list</b>  |                  |  |   |            |            |             |
| US  | NPL              | National Priority List                                       | EPA   | 10/20/2021 | 11/05/2021 | 11/29/2021  |
| US  | Proposed NPL     | Proposed National Priority List Sites                        | EPA   | 10/20/2021 | 11/05/2021 | 11/29/2021  |
| US  | NPL LIENS        | Federal Superfund Liens                                      | EPA   | 10/15/1991 | 02/02/1994 | 03/30/1994  |
| <b>Federal CERCLIS list</b>   |                  |  |   |            |            |             |
| US  | SEMS             | Superfund Enterprise Management System                       | EPA   | 10/20/2021 | 11/05/2021 | 11/29/2021  |
| <b>Federal RCRA CORRACTS facilities list</b>                            |                  |  |   |            |            |             |
| US  | CORRACTS         | Corrective Action Report                                     | EPA   | 09/13/2021 | 09/15/2021 | 10/12/2021  |
| <b>Federal RCRA TSD facilities list</b>                                 |                  |  |   |            |            |             |
| US  | RCRA-TSDF        | RCRA - Treatment, Storage and Disposal                       | Environmental Protection Agency               | 09/13/2021 | 09/15/2021 | 10/12/2021  |
| <b>Federal RCRA generators list</b>                                     |                  |  |   |            |            |             |
| US  | RCRA-LQG         | RCRA - Large Quantity Generators                             | Environmental Protection Agency               | 09/13/2021 | 09/15/2021 | 10/12/2021  |
| US  | RCRA-SQG         | RCRA - Small Quantity Generators                             | Environmental Protection Agency               | 09/13/2021 | 09/15/2021 | 10/12/2021  |
| US  | RCRA-VSQG        | RCRA - Very Small Quantity Generators (Formerly Conditionall | Environmental Protection Agency               | 09/13/2021 | 09/15/2021 | 10/12/2021  |
| <b>Federal institutional controls / engineering controls registries</b> |                  |  |   |            |            |             |
| US  | LUCIS            | Land Use Control Information System                          | Department of the Navy                        | 07/12/2021 | 08/06/2021 | 10/22/2021  |
| US  | US ENG CONTROLS  | Engineering Controls Sites List                              | Environmental Protection Agency               | 08/23/2021 | 08/23/2021 | 11/12/2021  |
| US  | US INST CONTROLS | Institutional Controls Sites List                            | Environmental Protection Agency               | 08/23/2021 | 08/23/2021 | 11/12/2021  |
| <b>Federal ERNS list</b>  |                  |  |   |            |            |             |
| US  | ERNS             | Emergency Response Notification System                       | National Response Center, United States Coast | 09/13/2021 | 09/21/2021 | 12/15/2021  |
| <b>State and tribal - equivalent NPL</b>                                |                  |  |   |            |            |             |
| CA  | RESPONSE         | State Response Sites   | Department of Toxic Substances Control        | 10/25/2021 | 10/26/2021 | 01/14/2022  |
| <b>State and tribal - equivalent CERCLIS</b>                            |                  |  |   |            |            |             |
| CA  | ENVIROSTOR       | EnviroStor Database  | Department of Toxic Substances Control        | 10/25/2021 | 10/26/2021 | 01/14/2022  |
| <b>State and tribal landfill / solid waste disposal</b>                 |                  |  |   |            |            |             |
| CA  | SWF/LF (SWIS)    | Solid Waste Information System                               | Department of Resources Recycling and Recover | 11/08/2021 | 11/09/2021 | 01/28/2022  |
| <b>State and tribal leaking storage tank lists</b>                      |                  |  |   |            |            |             |
| CA  | LUST REG 9       | Leaking Underground Storage Tank Report                      | California Regional Water Quality Control Boa | 03/01/2001 | 04/23/2001 | 05/21/2001  |
| CA  | LUST REG 4       | Underground Storage Tank Leak List                           | California Regional Water Quality Control Boa | 09/07/2004 | 09/07/2004 | 10/12/2004  |
| CA  | LUST REG 5       | Leaking Underground Storage Tank Database                    | California Regional Water Quality Control Boa | 07/01/2008 | 07/22/2008 | 07/31/2008  |
| CA  | LUST REG 7       | Leaking Underground Storage Tank Case Listing                | California Regional Water Quality Control Boa | 02/26/2004 | 02/26/2004 | 03/24/2004  |
| CA  | LUST REG 8       | Leaking Underground Storage Tanks                            | California Regional Water Quality Control Boa | 02/14/2005 | 02/15/2005 | 03/28/2005  |
| CA  | LUST             | Leaking Underground Fuel Tank Report (GEOTRACKER)            | State Water Resources Control Board           | 09/07/2021 | 09/07/2021 | 11/29/2021  |
| CA  | LUST REG 6L      | Leaking Underground Storage Tank Case Listing                | California Regional Water Quality Control Boa | 09/09/2003 | 09/10/2003 | 10/07/2003  |

## GOVERNMENT RECORDS SEARCHED / DATA CURRENCY TRACKING

| St  | Acronym            | Full Name  | Government Agency                             | Gov Date   | Arvl Date  | Active Date |
|---|--------------------|--|---|------------|------------|-------------|
| CA  | LUST REG 2         | Fuel Leak List   | California Regional Water Quality Control Boa | 09/30/2004 | 10/20/2004 | 11/19/2004  |
| CA  | LUST REG 1         | Active Toxic Site Investigation                              | California Regional Water Quality Control Boa | 02/01/2001 | 02/28/2001 | 03/29/2001  |
| CA  | LUST REG 6V        | Leaking Underground Storage Tank Case Listing                | California Regional Water Quality Control Boa | 06/07/2005 | 06/07/2005 | 06/29/2005  |
| CA  | LUST REG 3         | Leaking Underground Storage Tank Database                    | California Regional Water Quality Control Boa | 05/19/2003 | 05/19/2003 | 06/02/2003  |
| US  | INDIAN LUST R5     | Leaking Underground Storage Tanks on Indian Land             | EPA, Region 5                                 | 04/06/2021 | 06/11/2021 | 09/07/2021  |
| US  | INDIAN LUST R10    | Leaking Underground Storage Tanks on Indian Land             | EPA Region 10                                 | 04/27/2021 | 06/11/2021 | 09/07/2021  |
| US  | INDIAN LUST R9     | Leaking Underground Storage Tanks on Indian Land             | Environmental Protection Agency               | 05/27/2021 | 06/11/2021 | 09/07/2021  |
| US  | INDIAN LUST R8     | Leaking Underground Storage Tanks on Indian Land             | EPA Region 8                                  | 05/27/2021 | 06/11/2021 | 09/07/2021  |
| US  | INDIAN LUST R7     | Leaking Underground Storage Tanks on Indian Land             | EPA Region 7                                  | 06/01/2021 | 06/11/2021 | 09/07/2021  |
| US  | INDIAN LUST R1     | Leaking Underground Storage Tanks on Indian Land             | EPA Region 1                                  | 04/28/2021 | 06/11/2021 | 09/07/2021  |
| US  | INDIAN LUST R4     | Leaking Underground Storage Tanks on Indian Land             | EPA Region 4                                  | 05/28/2021 | 06/22/2021 | 09/20/2021  |
| US  | INDIAN LUST R6     | Leaking Underground Storage Tanks on Indian Land             | EPA Region 6                                  | 05/17/2021 | 06/11/2021 | 09/07/2021  |
| CA  | CPS-SLIC           | Statewide SLIC Cases (GEOTRACKER)                            | State Water Resources Control Board           | 09/07/2021 | 09/07/2021 | 11/29/2021  |
| CA  | SLIC REG 1         | Active Toxic Site Investigations                             | California Regional Water Quality Control Boa | 04/03/2003 | 04/07/2003 | 04/25/2003  |
| CA  | SLIC REG 2         | Spills, Leaks, Investigation & Cleanup Cost Recovery Listing | Regional Water Quality Control Board San Fran | 09/30/2004 | 10/20/2004 | 11/19/2004  |
| CA  | SLIC REG 3         | Spills, Leaks, Investigation & Cleanup Cost Recovery Listing | California Regional Water Quality Control Boa | 05/18/2006 | 05/18/2006 | 06/15/2006  |
| CA  | SLIC REG 4         | Spills, Leaks, Investigation & Cleanup Cost Recovery Listing | Region Water Quality Control Board Los Angele | 11/17/2004 | 11/18/2004 | 01/04/2005  |
| CA  | SLIC REG 5         | Spills, Leaks, Investigation & Cleanup Cost Recovery Listing | Regional Water Quality Control Board Central  | 04/01/2005 | 04/05/2005 | 04/21/2005  |
| CA  | SLIC REG 6V        | Spills, Leaks, Investigation & Cleanup Cost Recovery Listing | Regional Water Quality Control Board, Victorv | 05/24/2005 | 05/25/2005 | 06/16/2005  |
| CA  | SLIC REG 6L        | SLIC Sites   | California Regional Water Quality Control Boa | 09/07/2004 | 09/07/2004 | 10/12/2004  |
| CA  | SLIC REG 7         | SLIC List  | California Regional Quality Control Board, Co | 11/24/2004 | 11/29/2004 | 01/04/2005  |
| CA  | SLIC REG 8         | Spills, Leaks, Investigation & Cleanup Cost Recovery Listing | California Region Water Quality Control Board | 04/03/2008 | 04/03/2008 | 04/14/2008  |
| CA  | SLIC REG 9         | Spills, Leaks, Investigation & Cleanup Cost Recovery Listing | California Regional Water Quality Control Boa | 09/10/2007 | 09/11/2007 | 09/28/2007  |
| <b>State and tribal registered storage tank lists</b> |                    |  |   |            |            |             |
| CA  | UST                | Active UST Facilities  | SWRCB   | 09/07/2021 | 09/07/2021 | 11/30/2021  |
| CA  | UST CLOSURE        | Proposed Closure of Underground Storage Tank (UST) Cases     | State Water Resources Control Board           | 08/18/2021 | 09/08/2021 | 12/03/2021  |
| CA  | MILITARY UST SITES | Military UST Sites (GEOTRACKER)                              | State Water Resources Control Board           | 09/07/2021 | 09/07/2021 | 11/29/2021  |
| CA  | AST                | Aboveground Petroleum Storage Tank Facilities                | California Environmental Protection Agency    | 07/06/2016 | 07/12/2016 | 09/19/2016  |
| US  | INDIAN UST R5      | Underground Storage Tanks on Indian Land                     | EPA Region 5                                  | 04/06/2021 | 06/11/2021 | 09/07/2021  |
| US  | INDIAN UST R7      | Underground Storage Tanks on Indian Land                     | EPA Region 7                                  | 06/01/2021 | 06/11/2021 | 09/07/2021  |
| US  | INDIAN UST R4      | Underground Storage Tanks on Indian Land                     | EPA Region 4                                  | 05/28/2021 | 06/22/2021 | 09/20/2021  |
| US  | INDIAN UST R9      | Underground Storage Tanks on Indian Land                     | EPA Region 9                                  | 05/27/2021 | 06/11/2021 | 09/07/2021  |
| US  | INDIAN UST R10     | Underground Storage Tanks on Indian Land                     | EPA Region 10                                 | 04/27/2021 | 06/11/2021 | 09/07/2021  |
| US  | INDIAN UST R6      | Underground Storage Tanks on Indian Land                     | EPA Region 6                                  | 05/17/2021 | 06/11/2021 | 09/07/2021  |
| US  | INDIAN UST R1      | Underground Storage Tanks on Indian Land                     | EPA, Region 1                                 | 04/28/2021 | 06/11/2021 | 09/07/2021  |
| US  | INDIAN UST R8      | Underground Storage Tanks on Indian Land                     | EPA Region 8                                  | 05/27/2021 | 06/11/2021 | 09/07/2021  |
| US  | FEMA UST           | Underground Storage Tank Listing                             | FEMA  | 10/14/2021 | 11/05/2021 | 02/01/2022  |
| <b>State and tribal voluntary cleanup sites</b>       |                    |  |   |            |            |             |
| CA  | VCP                | Voluntary Cleanup Program Properties                         | Department of Toxic Substances Control        | 10/25/2021 | 10/26/2021 | 01/14/2022  |
| US  | INDIAN VCP R7      | Voluntary Cleanup Priority Lisitng                           | EPA, Region 7                                 | 03/20/2008 | 04/22/2008 | 05/19/2008  |
| US  | INDIAN VCP R1      | Voluntary Cleanup Priority Listing                           | EPA, Region 1                                 | 07/27/2015 | 09/29/2015 | 02/18/2016  |

# GOVERNMENT RECORDS SEARCHED / DATA CURRENCY TRACKING

| St  | Acronym           | Full Name  | Government Agency                              | Gov Date   | Arvl. Date | Active Date |
|---|-------------------|--|--|------------|------------|-------------|
| <b>State and tribal Brownfields sites</b> |                   |  |  |            |            |             |
| CA  | BROWNFIELDS       | Considered Brownfields Sites Listing                         | State Water Resources Control Board            | 09/20/2021 | 09/21/2021 | 12/08/2021  |
| <b>Other Records</b>                      |                   |  |  |            |            |             |
| US  | CONSENT           | Superfund (CERCLA) Consent Decrees                           | Department of Justice, Consent Decree Library  | 09/30/2021 | 10/13/2021 | 01/10/2022  |
| US  | ROD               | Records Of Decision  | EPA  | 10/20/2021 | 11/05/2021 | 11/29/2021  |
| US  | LIENS 2           | CERCLA Lien Information                                      | Environmental Protection Agency                | 10/20/2021 | 11/05/2021 | 11/29/2021  |
| CA  | HIST CAL-SITES    | Calsites Database  | Department of Toxic Substance Control          | 08/08/2005 | 08/03/2006 | 08/24/2006  |
| US  | DEBRIS REGION 9   | Torres Martinez Reservation Illegal Dump Site Locations      | EPA, Region 9                                  | 01/12/2009 | 05/07/2009 | 09/21/2009  |
| CA  | SWRCY             | Recycler Database  | Department of Conservation                     | 09/07/2021 | 09/08/2021 | 11/29/2021  |
| CA  | CA FID UST        | Facility Inventory Database                                  | California Environmental Protection Agency     | 10/31/1994 | 09/05/1995 | 09/29/1995  |
| CA  | HIST UST          | Hazardous Substance Storage Container Database               | State Water Resources Control Board            | 10/15/1990 | 01/25/1991 | 02/12/1991  |
| CA  | SAN FRANCISCO AST | Aboveground Storage Tank Site Listing                        | San Francisco County Department of Public Hea  | 11/04/2021 | 11/05/2021 | 01/24/2022  |
| CA  | SWEEPS UST        | SWEEPS UST Listing   | State Water Resources Control Board            | 06/01/1994 | 07/07/2005 | 08/11/2005  |
| US  | LEAD SMELTER 2    | Lead Smelter Sites   | American Journal of Public Health              | 04/05/2001 | 10/27/2010 | 12/02/2010  |
| US  | EPA WATCH LIST    | EPA WATCH LIST   | Environmental Protection Agency                | 08/30/2013 | 03/21/2014 | 06/17/2014  |
| US  | US AIRS MINOR     | Air Facility System Data                                     | EPA  | 10/12/2016 | 10/26/2016 | 02/03/2017  |
| US  | 2020 COR ACTION   | 2020 Corrective Action Program List                          | Environmental Protection Agency                | 09/30/2017 | 05/08/2018 | 07/20/2018  |
| US  | SCRD DRYCLEANERS  | State Coalition for Remediation of Drycleaners Listing       | Environmental Protection Agency                | 01/01/2017 | 02/03/2017 | 04/07/2017  |
| US  | LEAD SMELTER 1    | Lead Smelter Sites   | Environmental Protection Agency                | 10/20/2021 | 11/05/2021 | 11/29/2021  |
| US  | FUSRAP            | Formerly Utilized Sites Remedial Action Program              | Department of Energy                           | 07/26/2021 | 07/27/2021 | 10/22/2021  |
| US  | PCB TRANSFORMER   | PCB Transformer Registration Database                        | Environmental Protection Agency                | 09/13/2019 | 11/06/2019 | 02/10/2020  |
| US  | US FIN ASSUR      | Financial Assurance Information                              | Environmental Protection Agency                | 09/13/2021 | 09/15/2021 | 09/28/2021  |
| US  | COAL ASH DOE      | Steam-Electric Plant Operation Data                          | Department of Energy                           | 12/31/2019 | 12/01/2020 | 02/09/2021  |
| US  | US HIST CDL       | National Clandestine Laboratory Register                     | Drug Enforcement Administration                | 05/18/2021 | 05/18/2021 | 08/03/2021  |
| US  | COAL ASH EPA      | Coal Combustion Residues Surface Impoundments List           | Environmental Protection Agency                | 01/12/2017 | 03/05/2019 | 11/11/2019  |
| US  | US AIRS (AFS)     | Aerometric Information Retrieval System Facility Subsystem ( | EPA  | 10/12/2016 | 10/26/2016 | 02/03/2017  |
| US  | Delisted NPL      | National Priority List Deletions                             | EPA  | 10/20/2021 | 11/05/2021 | 11/29/2021  |
| US  | SEMS-ARCHIVE      | Superfund Enterprise Management System Archive               | EPA  | 10/20/2021 | 11/05/2021 | 11/29/2021  |
| US  | RCRA NonGen / NLR | RCRA - Non Generators / No Longer Regulated                  | Environmental Protection Agency                | 09/13/2021 | 09/15/2021 | 10/12/2021  |
| US  | HMIRS             | Hazardous Materials Information Reporting System             | U.S. Department of Transportation              | 09/12/2021 | 09/13/2021 | 09/28/2021  |
| US  | DOT OPS           | Incident and Accident Data                                   | Department of Transportation, Office of Pipeli | 01/02/2020 | 01/28/2020 | 04/17/2020  |
| US  | US CDL            | Clandestine Drug Labs  | Drug Enforcement Administration                | 05/18/2021 | 05/18/2021 | 08/03/2021  |
| US  | US BROWNFIELDS    | A Listing of Brownfields Sites                               | Environmental Protection Agency                | 06/10/2021 | 06/10/2021 | 08/17/2021  |
| US  | DOD               | Department of Defense Sites                                  | USGS   | 12/31/2005 | 11/10/2006 | 01/11/2007  |
| US  | FEDLAND           | Federal and Indian Lands                                     | U.S. Geological Survey                         | 04/02/2018 | 04/11/2018 | 11/06/2019  |
| US  | FUDS              | Formerly Used Defense Sites                                  | U.S. Army Corps of Engineers                   | 08/10/2021 | 08/17/2021 | 10/22/2021  |
| US  | UMTRA             | Uranium Mill Tailings Sites                                  | Department of Energy                           | 08/30/2019 | 11/15/2019 | 01/28/2020  |
| US  | ODI               | Open Dump Inventory  | Environmental Protection Agency                | 06/30/1985 | 08/09/2004 | 09/17/2004  |
| US  | US MINES          | Mines Master Index File                                      | Department of Labor, Mine Safety and Health A  | 08/09/2021 | 08/24/2021 | 11/19/2021  |
| US  | MINES VIOLATIONS  | MSHA Violation Assessment Data                               | DOL, Mine Safety & Health Admi                 | 06/30/2021 | 07/01/2021 | 09/28/2021  |
| US  | US MINES 2        | Ferrous and Nonferrous Metal Mines Database Listing          | USGS   | 05/06/2020 | 05/27/2020 | 08/13/2020  |
| US  | US MINES 3        | Active Mines & Mineral Plants Database Listing               | USGS   | 04/14/2011 | 06/08/2011 | 09/13/2011  |
| US  | PRP               | Potentially Responsible Parties                              | EPA  | 10/20/2021 | 11/05/2021 | 12/15/2021  |
| US  | TRIS              | Toxic Chemical Release Inventory System                      | EPA  | 12/31/2018 | 08/14/2020 | 11/04/2020  |
| US  | TSCA              | Toxic Substances Control Act                                 | EPA  | 12/31/2016 | 06/17/2020 | 09/10/2020  |

## GOVERNMENT RECORDS SEARCHED / DATA CURRENCY TRACKING

| St | Acronym                   | Full Name  | Government Agency                             | Gov Date   | Arvl. Date | Active Date |
|----|---------------------------|--|---|------------|------------|-------------|
| US | FTTS                      | FIFRA/ TSCA Tracking System - FIFRA (Federal Insecticide, Fu | EPA/Office of Prevention, Pesticides and Toxi | 04/09/2009 | 04/16/2009 | 05/11/2009  |
| US | FTTS INSP                 | FIFRA/ TSCA Tracking System - FIFRA (Federal Insecticide, Fu | EPA   | 04/09/2009 | 04/16/2009 | 05/11/2009  |
| US | HIST FTTS                 | FIFRA/TSCA Tracking System Administrative Case Listing       | Environmental Protection Agency               | 10/19/2006 | 03/01/2007 | 04/10/2007  |
| US | HIST FTTS INSP            | FIFRA/TSCA Tracking System Inspection & Enforcement Case Lis | Environmental Protection Agency               | 10/19/2006 | 03/01/2007 | 04/10/2007  |
| US | SSTS                      | Section 7 Tracking Systems                                   | EPA   | 10/18/2021 | 10/20/2021 | 01/10/2022  |
| US | ICIS                      | Integrated Compliance Information System                     | Environmental Protection Agency               | 11/18/2016 | 11/23/2016 | 02/10/2017  |
| US | PADS                      | PCB Activity Database System                                 | EPA   | 11/19/2020 | 01/08/2021 | 03/22/2021  |
| US | MLTS                      | Material Licensing Tracking System                           | Nuclear Regulatory Commission                 | 07/29/2021 | 08/24/2021 | 11/19/2021  |
| US | RADINFO                   | Radiation Information Database                               | Environmental Protection Agency               | 07/01/2019 | 07/01/2019 | 09/23/2019  |
| US | FINDS                     | Facility Index System/Facility Registry System               | EPA   | 05/05/2021 | 05/18/2021 | 08/17/2021  |
| US | RAATS                     | RCRA Administrative Action Tracking System                   | EPA   | 04/17/1995 | 07/03/1995 | 08/07/1995  |
| US | RMP                       | Risk Management Plans  | Environmental Protection Agency               | 10/20/2021 | 11/05/2021 | 11/12/2021  |
| US | BRS                       | Biennial Reporting System                                    | EPA/NTIS                                      | 12/31/2019 | 09/15/2021 | 12/14/2021  |
| US | PWS                       | Public Water System Data                                     | EPA   | 12/17/2013 | 01/09/2014 | 10/15/2014  |
| US | INDIAN RESERV             | Indian Reservations  | USGS  | 12/31/2014 | 07/14/2015 | 01/10/2017  |
| US | INDIAN ODI                | Report on the Status of Open Dumps on Indian Lands           | Environmental Protection Agency               | 12/31/1998 | 12/03/2007 | 01/24/2008  |
| US | IHS OPEN DUMPS            | Open Dumps on Indian Land                                    | Department of Health & Human Services, Indian | 04/01/2014 | 08/06/2014 | 01/29/2015  |
| US | ABANDONED MINES           | Abandoned Mines  | Department of Interior                        | 09/14/2021 | 09/15/2021 | 12/15/2021  |
| CA | CA BOND EXP. PLAN         | Bond Expenditure Plan  | Department of Health Services                 | 01/01/1989 | 07/27/1994 | 08/02/1994  |
| CA | CDL                       | Clandestine Drug Labs  | Department of Toxic Substances Control        | 12/31/2019 | 01/20/2021 | 04/08/2021  |
| CA | CHMIRS                    | California Hazardous Material Incident Report System         | Office of Emergency Services                  | 09/30/2021 | 10/19/2021 | 01/12/2022  |
| CA | CORTESE                   | "Cortese" Hazardous Waste & Substances Sites List            | CAL EPA/Office of Emergency Information       | 09/20/2021 | 09/21/2021 | 12/08/2021  |
| CA | CUPA LIVERMORE-PLEASANTON | CUPA Facility Listing  | Livermore-Pleasanton Fire Department          | 05/01/2019 | 05/14/2019 | 07/17/2019  |
| CA | DEED                      | Deed Restriction Listing                                     | DTSC and SWRCB                                | 08/30/2021 | 08/31/2021 | 11/19/2021  |
| CA | DRYCLEAN SOUTH COAST      | South Coast Air Quality Management District Drycleaner Listi | South Coast Air Quality Management District   | 11/17/2021 | 11/18/2021 | 02/07/2022  |
| CA | DRYCLEAN AVAQMD           | Antelope Valley Air Quality Management District Drycleaner L | Antelope Valley Air Quality Management Distri | 08/24/2021 | 08/25/2021 | 11/17/2021  |
| CA | DRYCLEANERS               | Cleaner Facilities   | Department of Toxic Substance Control         | 08/27/2021 | 09/01/2021 | 11/19/2021  |
| CA | EMI                       | Emissions Inventory Data                                     | California Air Resources Board                | 12/31/2019 | 06/10/2021 | 08/27/2021  |
| CA | ENF                       | Enforcement Action Listing                                   | State Water Resources Control Board           | 11/10/2021 | 11/11/2021 | 02/03/2022  |
| CA | Financial Assurance 1     | Financial Assurance Information Listing                      | Department of Toxic Substances Control        | 10/05/2021 | 10/06/2021 | 12/29/2021  |
| CA | Financial Assurance 2     | Financial Assurance Information Listing                      | California Integrated Waste Management Board  | 11/18/2021 | 11/19/2021 | 02/07/2022  |
| CA | HAULERS                   | Registered Waste Tire Haulers Listing                        | Integrated Waste Management Board             | 09/14/2021 | 11/11/2021 | 11/23/2021  |
| CA | HAZNET                    | Facility and Manifest Data                                   | California Environmental Protection Agency    | 12/31/2019 | 04/15/2020 | 07/02/2020  |
| CA | HIST CORTESE              | Hazardous Waste & Substance Site List                        | Department of Toxic Substances Control        | 04/01/2001 | 01/22/2009 | 04/08/2009  |
| CA | HWP                       | EnviroStor Permitted Facilities Listing                      | Department of Toxic Substances Control        | 11/15/2021 | 11/15/2021 | 02/03/2022  |
| CA | HWT                       | Registered Hazardous Waste Transporter Database              | Department of Toxic Substances Control        | 10/04/2021 | 10/05/2021 | 12/22/2021  |
| CA | ICE                       | ICE  | Department of Toxic Substances Control        | 11/15/2021 | 11/15/2021 | 02/03/2022  |
| CA | LDS                       | Land Disposal Sites Listing (GEOTRACKER)                     | State Water Quality Control Board             | 09/07/2021 | 09/07/2021 | 11/29/2021  |
| CA | LIENS                     | Environmental Liens Listing                                  | Department of Toxic Substances Control        | 08/25/2021 | 09/03/2021 | 11/22/2021  |
| CA | MCS                       | Military Cleanup Sites Listing (GEOTRACKER)                  | State Water Resources Control Board           | 09/07/2021 | 09/07/2021 | 11/29/2021  |
| CA | MINES                     | Mines Site Location Listing                                  | Department of Conservation                    | 09/07/2021 | 09/07/2021 | 11/29/2021  |
| CA | MWMP                      | Medical Waste Management Program Listing                     | Department of Public Health                   | 08/05/2021 | 08/31/2021 | 11/19/2021  |
| CA | NPDES                     | NPDES Permits Listing  | State Water Resources Control Board           | 11/09/2021 | 11/09/2021 | 01/27/2022  |
| CA | PEST LIC                  | Pesticide Regulation Licenses Listing                        | Department of Pesticide Regulation            | 08/30/2021 | 08/31/2021 | 11/19/2021  |
| CA | PROC                      | Certified Processors Database                                | Department of Conservation                    | 06/04/2021 | 06/04/2021 | 08/27/2021  |
| CA | NOTIFY 65                 | Proposition 65 Records                                       | State Water Resources Control Board           | 03/12/2021 | 03/16/2021 | 06/01/2021  |
| CA | SCH                       | School Property Evaluation Program                           | Department of Toxic Substances Control        | 10/25/2021 | 10/26/2021 | 01/14/2022  |

## GOVERNMENT RECORDS SEARCHED / DATA CURRENCY TRACKING

| St                            | Acronym             | Full Name  | Government Agency                             | Gov Date   | Arvl Date  | Active Date |
|-------------------------------|---------------------|--|---|------------|------------|-------------|
| CA                            | SPILLS 90           | SPILLS90 data from FirstSearch                               | FirstSearch                                   | 06/06/2012 | 01/03/2013 | 02/22/2013  |
| CA                            | TOXIC PITS          | Toxic Pits Cleanup Act Sites                                 | State Water Resources Control Board           | 07/01/1995 | 08/30/1995 | 09/26/1995  |
| CA                            | UIC                 | UIC Listing  | Deaprtment of Conservation                    | 06/03/2021 | 06/03/2021 | 08/25/2021  |
| CA                            | WASTEWATER PITS     | Oil Wastewater Pits Listing                                  | RWQCB, Central Valley Region                  | 02/11/2021 | 07/01/2021 | 09/29/2021  |
| CA                            | WDS                 | Waste Discharge System                                       | State Water Resources Control Board           | 06/19/2007 | 06/20/2007 | 06/29/2007  |
| CA                            | WIP                 | Well Investigation Program Case List                         | Los Angeles Water Quality Control Board       | 07/03/2009 | 07/21/2009 | 08/03/2009  |
| CA                            | WMUDS/SWAT          | Waste Management Unit Database                               | State Water Resources Control Board           | 04/01/2000 | 04/10/2000 | 05/10/2000  |
| CA                            | SAMPLING POINT      | Sampling Point ? Public Sites (GEOTRACKER)                   | State Water Resources Control Board           | 09/07/2021 | 09/07/2021 | 11/29/2021  |
| CA                            | UIC GEO             | Underground Injection Control Sites (GEOTRACKER)             | State Water Resource Control Board            | 09/07/2021 | 09/07/2021 | 11/29/2021  |
| CA                            | AQUEOUS FOAM        | Former Fire Training Facility Assessments Listing            | State Water Resources Control Board           | 12/01/2019 | 08/19/2021 | 10/28/2021  |
| CA                            | CIWQS               | California Integrated Water Quality System                   | State Water Resources Control Board           | 08/30/2021 | 08/31/2021 | 11/19/2021  |
| CA                            | CERS TANKS          | California Environmental Reporting System (CERS) Tanks       | California Environmental Protection Agency    | 10/18/2021 | 10/19/2021 | 01/12/2022  |
| US                            | DOCKET HWC          | Hazardous Waste Compliance Docket Listing                    | Environmental Protection Agency               | 05/06/2021 | 05/21/2021 | 08/11/2021  |
| CA                            | WELL STIM PROJ      | Well Stimulation Project (GEOTRACKER)                        | State Water Resources Control Board           | 09/07/2021 | 09/07/2021 | 11/29/2021  |
| CA                            | WDR                 | Waste Discharge Requirements Listing                         | State Water Resources Control Board           | 09/07/2021 | 09/08/2021 | 12/01/2021  |
| US                            | FEDERAL FACILITY    | Federal Facility Site Information listing                    | Environmental Protection Agency               | 05/25/2021 | 06/24/2021 | 09/20/2021  |
| CA                            | HWTS                | Hazardous Waste Tracking System                              | Department of Toxic Substances Control        | 07/13/2021 | 07/14/2021 | 10/06/2021  |
| US                            | ECHO                | Enforcement & Compliance History Information                 | Environmental Protection Agency               | 01/01/2022 | 01/04/2022 | 01/10/2022  |
| CA                            | CERS                | CalEPA Regulated Site Portal Data                            | California Environmental Protection Agency    | 10/18/2021 | 10/19/2021 | 01/12/2022  |
| CA                            | CERS HAZ WASTE      | CERS HAZ WASTE   | CalEPA  | 10/18/2021 | 10/19/2021 | 01/12/2022  |
| US                            | UXO                 | Unexploded Ordnance Sites                                    | Department of Defense                         | 12/31/2018 | 07/02/2020 | 09/17/2020  |
| US                            | MINES MRDS          | Mineral Resources Data System                                | USGS  | 04/06/2018 | 10/21/2019 | 10/24/2019  |
| CA                            | PFAS                | PFAS Contamination Site Location Listing                     | State Water Resources Control Board           | 09/07/2021 | 09/08/2021 | 12/01/2021  |
| US                            | FUELS PROGRAM       | EPA Fuels Program Registered Listing                         | EPA   | 11/15/2021 | 11/15/2021 | 02/01/2022  |
| CA                            | MILITARY PRIV SITES | Military Privatized Sites (GEOTRACKER)                       | State Water Resources Control Board           | 09/07/2021 | 09/07/2021 | 11/29/2021  |
| CA                            | NON-CASE INFO       | Non-Case Information Sites (GEOTRACKER)                      | State Water Resources Control Board           | 09/07/2021 | 09/07/2021 | 11/29/2021  |
| CA                            | OTHER OIL GAS       | Other Oil & Gas Projects Sites (GEOTRACKER)                  | State Water Resources Control Board           | 09/07/2021 | 09/07/2021 | 11/29/2021  |
| CA                            | PROD WATER PONDS    | Produced Water Ponds Sites (GEOTRACKER)                      | State Water Resources Control Board           | 09/07/2021 | 09/07/2021 | 11/29/2021  |
| CA                            | PROJECT             | Project Sites (GEOTRACKER)                                   | State Water Resources Control Board           | 09/07/2021 | 09/07/2021 | 11/29/2021  |
| <b>HISTORICAL USE RECORDS</b> |                     |  |   |            |            |             |
| US                            | EDR MGP             | EDR Proprietary Manufactured Gas Plants                      | EDR, Inc.                                     |            |            |             |
| US                            | EDR Hist Auto       | EDR Exclusive Historical Auto Stations                       | EDR, Inc.                                     |            |            |             |
| US                            | EDR Hist Cleaner    | EDR Exclusive Historical Cleaners                            | EDR, Inc.                                     |            |            |             |
| CA                            | RGA LF              | Recovered Government Archive Solid Waste Facilities List     | Department of Resources Recycling and Recover |            | 07/01/2013 | 01/13/2014  |
| CA                            | RGA LUST            | Recovered Government Archive Leaking Underground Storage Tan | State Water Resources Control Board           |            | 07/01/2013 | 12/30/2013  |

# GOVERNMENT RECORDS SEARCHED / DATA CURRENCY TRACKING

| St                    | Acronym                   | Full Name   | Government Agency                             | Gov Date   | Arvl. Date | Active Date |
|-----------------------|---------------------------|---|---|------------|------------|-------------|
| <b>COUNTY RECORDS</b> |                           |   |   |            |            |             |
| CA                    | CS ALAMEDA                | Contaminated Sites                                  | Alameda County Environmental Health Services  | 01/09/2019 | 01/11/2019 | 03/05/2019  |
| CA                    | UST ALAMEDA               | Underground Tanks                                   | Alameda County Environmental Health Services  | 09/30/2021 | 10/01/2021 | 12/15/2021  |
| CA                    | CUPA AMADOR               | CUPA Facility List                                  | Amador County Environmental Health            | 11/01/2021 | 11/02/2021 | 01/24/2022  |
| CA                    | CUPA BUTTE                | CUPA Facility Listing                               | Public Health Department                      | 04/21/2017 | 04/25/2017 | 08/09/2017  |
| CA                    | CUPA CALVERAS             | CUPA Facility Listing                               | Calveras County Environmental Health          | 09/15/2021 | 09/16/2021 | 12/09/2021  |
| CA                    | CUPA COLUSA               | CUPA Facility List                                  | Health & Human Services                       | 04/06/2020 | 04/23/2020 | 07/10/2020  |
| CA                    | SL CONTRA COSTA           | Site List   | Contra Costa Health Services Department       | 10/22/2021 | 10/26/2021 | 01/19/2022  |
| CA                    | CUPA DEL NORTE            | CUPA Facility List                                  | Del Norte County Environmental Health Divisio | 10/01/2021 | 11/02/2021 | 01/24/2022  |
| CA                    | CUPA EL DORADO            | CUPA Facility List                                  | El Dorado County Environmental Management Dep | 07/30/2021 | 08/03/2021 | 10/26/2021  |
| CA                    | CUPA FRESNO               | CUPA Resources List                                 | Dept. of Community Health                     | 04/09/2021 | 06/23/2021 | 09/17/2021  |
| CA                    | CUPA GLENN                | CUPA Facility List                                  | Glenn County Air Pollution Control District   | 01/22/2018 | 01/24/2018 | 03/14/2018  |
| CA                    | CUPA HUMBOLDT             | CUPA Facility List                                  | Humboldt County Environmental Health          | 08/12/2021 | 08/12/2021 | 11/08/2021  |
| CA                    | CUPA IMPERIAL             | CUPA Facility List                                  | San Diego Border Field Office                 | 10/18/2021 | 10/20/2021 | 01/12/2022  |
| CA                    | CUPA INYO                 | CUPA Facility List                                  | Inyo County Environmental Health Services     | 04/02/2018 | 04/03/2018 | 06/14/2018  |
| CA                    | CUPA KERN                 | CUPA Facility List                                  | Kern County Public Health                     | 11/10/2021 | 11/12/2021 | 02/02/2022  |
| CA                    | UST KERN                  | Underground Storage Tank Sites & Tank Listing       | Kern County Environment Health Services Depar | 11/10/2021 | 11/12/2021 | 02/02/2022  |
| CA                    | CUPA KINGS                | CUPA Facility List                                  | Kings County Department of Public Health      | 12/03/2020 | 01/26/2021 | 04/14/2021  |
| CA                    | CUPA LAKE                 | CUPA Facility List                                  | Lake County Environmental Health              | 11/04/2021 | 11/05/2021 | 01/24/2022  |
| CA                    | CUPA LASSEN               | CUPA Facility List                                  | Lassen County Environmental Health            | 07/31/2020 | 08/21/2020 | 11/09/2020  |
| CA                    | AOCONCERN                 | Key Areas of Concerns in Los Angeles County         |   | 03/30/2009 | 03/31/2009 | 10/23/2009  |
| CA                    | HMS LOS ANGELES           | HMS: Street Number List                             | Department of Public Works                    | 10/14/2021 | 10/19/2021 | 01/13/2022  |
| CA                    | LF LOS ANGELES            | List of Solid Waste Facilities                      | La County Department of Public Works          | 10/08/2021 | 10/08/2021 | 12/29/2021  |
| CA                    | LF LOS ANGELES CITY       | City of Los Angeles Landfills                       | Engineering & Construction Division           | 01/01/2021 | 02/18/2021 | 05/10/2021  |
| CA                    | LOS ANGELES AST           | Active & Inactive AST Inventory                     | Los Angeles Fire Department                   | 06/01/2019 | 06/25/2019 | 08/22/2019  |
| CA                    | LOS ANGELES CO LF METHANE | Methane Producing Landfills                         | Los Angeles County Department of Public Works | 10/12/2021 | 10/13/2021 | 01/04/2022  |
| CA                    | LOS ANGELES HM            | Active & Inactive Hazardous Materials Inventory     | Los Angeles Fire Department                   | 04/19/2021 | 06/17/2021 | 06/28/2021  |
| CA                    | LOS ANGELES UST           | Active & Inactive UST Inventory                     | Los Angeles Fire Department                   | 04/19/2021 | 06/17/2021 | 09/14/2021  |
| CA                    | SITE MIT LOS ANGELES      | Site Mitigation List                                | Community Health Services                     | 05/26/2021 | 07/09/2021 | 09/29/2021  |
| CA                    | UST EL SEGUNDO            | City of El Segundo Underground Storage Tank         | City of El Segundo Fire Department            | 01/21/2017 | 04/19/2017 | 05/10/2017  |
| CA                    | UST LONG BEACH            | City of Long Beach Underground Storage Tank         | City of Long Beach Fire Department            | 04/22/2019 | 04/23/2019 | 06/27/2019  |
| CA                    | UST TORRANCE              | City of Torrance Underground Storage Tank           | City of Torrance Fire Department              | 02/02/2021 | 04/28/2021 | 07/13/2021  |
| CA                    | CUPA MADERA               | CUPA Facility List                                  | Madera County Environmental Health            | 08/10/2020 | 08/12/2020 | 10/23/2020  |
| CA                    | UST MARIN                 | Underground Storage Tank Sites                      | Public Works Department Waste Management      | 09/26/2018 | 10/04/2018 | 11/02/2018  |
| CA                    | UST MENDOCINO             | Mendocino County UST Database                       | Department of Public Health                   | 09/22/2021 | 11/18/2021 | 11/22/2021  |
| CA                    | CUPA MERCED               | CUPA Facility List                                  | Merced County Environmental Health            | 08/11/2021 | 08/12/2021 | 11/08/2021  |
| CA                    | CUPA MONO                 | CUPA Facility List                                  | Mono County Health Department                 | 02/22/2021 | 03/02/2021 | 05/19/2021  |
| CA                    | CUPA MONTEREY             | CUPA Facility Listing                               | Monterey County Health Department             | 10/04/2021 | 10/06/2021 | 12/29/2021  |
| CA                    | LUST NAPA                 | Sites With Reported Contamination                   | Napa County Department of Environmental Manag | 01/09/2017 | 01/11/2017 | 03/02/2017  |
| CA                    | UST NAPA                  | Closed and Operating Underground Storage Tank Sites | Napa County Department of Environmental Manag | 09/05/2019 | 09/09/2019 | 10/31/2019  |
| CA                    | CUPA NEVADA               | CUPA Facility List                                  | Community Development Agency                  | 10/26/2021 | 10/27/2021 | 01/20/2022  |
| CA                    | IND_SITE ORANGE           | List of Industrial Site Cleanups                    | Health Care Agency                            | 10/08/2021 | 11/04/2021 | 01/24/2022  |
| CA                    | LUST ORANGE               | List of Underground Storage Tank Cleanups           | Health Care Agency                            | 10/08/2021 | 11/02/2021 | 01/24/2022  |
| CA                    | UST ORANGE                | List of Underground Storage Tank Facilities         | Health Care Agency                            | 10/29/2021 | 10/29/2021 | 01/20/2022  |
| CA                    | MS PLACER                 | Master List of Facilities                           | Placer County Health and Human Services       | 09/07/2021 | 09/09/2021 | 11/29/2021  |
| CA                    | CUPA PLUMAS               | CUPA Facility List                                  | Plumas County Environmental Health            | 03/31/2019 | 04/23/2019 | 06/26/2019  |

## GOVERNMENT RECORDS SEARCHED / DATA CURRENCY TRACKING

| St | Acronym                | Full Name  | Government Agency                             | Gov Date   | Arvl Date  | Active Date |
|----|------------------------|--|---|------------|------------|-------------|
| CA | LUST RIVERSIDE         | Listing of Underground Tank Cleanup Sites                    | Department of Environmental Health            | 09/29/2021 | 09/30/2021 | 12/14/2021  |
| CA | UST RIVERSIDE          | Underground Storage Tank Tank List                           | Department of Environmental Health            | 09/29/2021 | 09/30/2021 | 12/15/2021  |
| CA | CS SACRAMENTO          | Toxic Site Clean-Up List                                     | Sacramento County Environmental Management    | 06/18/2021 | 09/28/2021 | 12/14/2021  |
| CA | ML SACRAMENTO          | Master Hazardous Materials Facility List                     | Sacramento County Environmental Management    | 08/02/2021 | 08/04/2021 | 11/02/2021  |
| CA | CUPA SAN BENITO        | CUPA Facility List   | San Benito County Environmental Health        | 11/04/2021 | 11/05/2021 | 01/24/2022  |
| CA | PERMITS SAN BERNARDINO | Hazardous Material Permits                                   | San Bernardino County Fire Department Hazardo | 08/11/2021 | 08/12/2021 | 11/08/2021  |
| CA | HMMD SAN DIEGO         | Hazardous Materials Management Division Database             | Hazardous Materials Management Division       | 08/30/2021 | 08/31/2021 | 11/19/2021  |
| CA | LF SAN DIEGO           | Solid Waste Facilities                                       | Department of Health Services                 | 10/01/2020 | 11/23/2020 | 02/08/2021  |
| CA | SAN DIEGO CO LOP       | Local Oversight Program Listing                              | Department of Environmental Health            | 07/22/2021 | 10/19/2021 | 01/13/2022  |
| CA | SAN DIEGO CO SAM       | Environmental Case Listing                                   | San Diego County Department of Environmental  | 03/23/2010 | 06/15/2010 | 07/09/2010  |
| CA | CUPA SAN FRANCISCO CO  | CUPA Facility Listing  | San Francisco County Department of Environmen | 08/05/2021 | 08/05/2021 | 10/29/2021  |
| CA | LUST SAN FRANCISCO     | Local Oversight Facilities                                   | Department Of Public Health San Francisco Cou | 09/19/2008 | 09/19/2008 | 09/29/2008  |
| CA | UST SAN FRANCISCO      | Underground Storage Tank Information                         | Department of Public Health                   | 11/10/2021 | 11/11/2021 | 02/02/2022  |
| CA | UST SAN JOAQUIN        | San Joaquin Co. UST  | Environmental Health Department               | 06/22/2018 | 06/26/2018 | 07/11/2018  |
| CA | CUPA SAN LUIS OBISPO   | CUPA Facility List   | San Luis Obispo County Public Health Departme | 11/15/2021 | 11/16/2021 | 02/03/2022  |
| CA | BI SAN MATEO           | Business Inventory   | San Mateo County Environmental Health Service | 02/20/2020 | 02/20/2020 | 04/24/2020  |
| CA | LUST SAN MATEO         | Fuel Leak List   | San Mateo County Environmental Health Service | 03/29/2019 | 03/29/2019 | 05/29/2019  |
| CA | CUPA SANTA BARBARA     | CUPA Facility Listing  | Santa Barbara County Public Health Department | 09/08/2011 | 09/09/2011 | 10/07/2011  |
| CA | CUPA SANTA CLARA       | Cupa Facility List   | Department of Environmental Health            | 11/19/2021 | 11/22/2021 | 02/07/2022  |
| CA | HIST LUST SANTA CLARA  | HIST LUST - Fuel Leak Site Activity Report                   | Santa Clara Valley Water District             | 03/29/2005 | 03/30/2005 | 04/21/2005  |
| CA | LUST SANTA CLARA       | LOP Listing  | Department of Environmental Health            | 03/03/2014 | 03/05/2014 | 03/18/2014  |
| CA | SAN JOSE HAZMAT        | Hazardous Material Facilities                                | City of San Jose Fire Department              | 11/03/2020 | 11/05/2020 | 01/26/2021  |
| CA | CUPA SANTA CRUZ        | CUPA Facility List   | Santa Cruz County Environmental Health        | 01/21/2017 | 02/22/2017 | 05/23/2017  |
| CA | CUPA SHASTA            | CUPA Facility List   | Shasta County Department of Resource Manageme | 06/15/2017 | 06/19/2017 | 08/09/2017  |
| CA | LUST SOLANO            | Leaking Underground Storage Tanks                            | Solano County Department of Environmental Man | 06/04/2019 | 06/06/2019 | 08/13/2019  |
| CA | UST SOLANO             | Underground Storage Tanks                                    | Solano County Department of Environmental Man | 09/15/2021 | 09/16/2021 | 12/09/2021  |
| CA | CUPA SONOMA            | Cupa Facility List   | County of Sonoma Fire & Emergency Services De | 07/02/2021 | 07/06/2021 | 07/14/2021  |
| CA | LUST SONOMA            | Leaking Underground Storage Tank Sites                       | Department of Health Services                 | 06/30/2021 | 06/30/2021 | 09/24/2021  |
| CA | CUPA STANISLAUS        | CUPA Facility List   | Stanislaus County Department of Ennvironmenta | 11/09/2021 | 11/11/2021 | 02/02/2022  |
| CA | UST SUTTER             | Underground Storage Tanks                                    | Sutter County Environmental Health Services   | 08/23/2021 | 08/25/2021 | 11/17/2021  |
| CA | CUPA TEHAMA            | CUPA Facility List   | Tehama County Department of Environmental Hea | 01/13/2021 | 01/14/2021 | 04/06/2021  |
| CA | CUPA TRINITY           | CUPA Facility List   | Department of Toxic Substances Control        | 10/18/2021 | 10/20/2021 | 01/13/2022  |
| CA | CUPA TULARE            | CUPA Facility List   | Tulare County Environmental Health Services D | 04/26/2021 | 04/28/2021 | 07/13/2021  |
| CA | CUPA TUOLUMNE          | CUPA Facility List   | Divison of Environmental Health               | 04/23/2018 | 04/25/2018 | 06/25/2018  |
| CA | BWT VENTURA            | Business Plan, Hazardous Waste Producers, and Operating Unde | Ventura County Environmental Health Division  | 09/29/2021 | 10/26/2021 | 01/13/2022  |
| CA | LF VENTURA             | Inventory of Illegal Abandoned and Inactive Sites            | Environmental Health Division                 | 12/01/2011 | 12/01/2011 | 01/19/2012  |
| CA | LUST VENTURA           | Listing of Underground Tank Cleanup Sites                    | Environmental Health Division                 | 05/29/2008 | 06/24/2008 | 07/31/2008  |
| CA | MED WASTE VENTURA      | Medical Waste Program List                                   | Ventura County Resource Management Agency     | 09/29/2021 | 10/21/2021 | 01/13/2022  |
| CA | UST VENTURA            | Underground Tank Closed Sites List                           | Environmental Health Division                 | 07/26/2021 | 09/08/2021 | 11/29/2021  |
| CA | UST YOLO               | Underground Storage Tank Comprehensive Facility Report       | Yolo County Department of Health              | 09/23/2021 | 09/28/2021 | 12/15/2021  |
| CA | CUPA YUBA              | CUPA Facility List   | Yuba County Environmental Health Department   | 10/26/2021 | 10/27/2021 | 01/20/2022  |

## GOVERNMENT RECORDS SEARCHED / DATA CURRENCY TRACKING

| St | Acronym | Full Name | Government Agency | Gov Date | Arvl. Date | Active Date |
|----|---------|-----------|-------------------|----------|------------|-------------|
|----|---------|-----------|-------------------|----------|------------|-------------|

### STREET AND ADDRESS INFORMATION

© 2015 TomTom North America, Inc. All rights reserved. This material is proprietary and the subject of copyright protection and other intellectual property rights owned by or licensed to Tele Atlas North America, Inc. The use of this material is subject to the terms of a license agreement. You will be held liable for any unauthorized copying or disclosure of this material.