APPENDIX F

PHASE I ENVIRONMENTAL SITE ASSESSMENT

Phase I Environmental Site Assessment

Lowe's Distribution Center Parking Expansion - Perris

3984 Indian Avenue

Perris, Riverside County, California 92571

Prepared for:

Lowe's
1000 Lowes Boulevard
Mooresville, North Carolina 28117

July 21, 2023

Prepared By:

Kimley»Horn

© Kimley-Horn and Associates, Inc. 2023
Kimley-Horn Project No. 194303001

1. Contents

1. EXECUTIVE SUMMARY 5
2. INTRODUCTION 8
2.1 SUBJECT PROPERTY OVERVIEW 8
2.2 PURPOSE AND SCOPE OF SERVICES 8
2.3 USER RELIANCE 9
2.4 SIGNIFICANT ASSUMPTIONS 9
2.5 LIMITATIONS, DEVIATIONS, AND SPECIAL TERMS AND CONDITIONS 9
3. USER PROVIDED INFORMATION 11
3.2 RECORDED LAND TITLE RECORDS 11
3.3 ENVIRONMENTAL LIENS, ACTIVITY AND USE LIMITATIONS, AND GOVERNMENT INSTITUTIONAL AND ENGINEERING CONTROLS 11
3.4 REASON FOR PERFORMING THIS PHASE I ESA 12
4. SITE RECONNAISSANCE 12
4.1 SITE OBSERVATIONS 12
4.2 CURRENT OPERATIONS 15
4.3 ADJOINING PROPERTIES 15
4.4 PETROLEUM CONTAINING EQUIPMENT 16
4.5 PCB SURVEY 16
4.6 HAZARDOUS BUILDING MATERIALS 16
5. RECORDS REVIEW 17
5.1 PREVIOUS LAND USE 17
5.2 PHYSICAL SETTING SUMMARY 17
5.3 HISTORICAL RECORDS REVIEW 19
5.4 REGULATORY RECORDS REVIEW 22
5.4.1 FEDERAL AND STATE/TRIBAL DATABASES 23
5.4.2 SUBJECT PROPERTY AND OCCUPANT LISTINGS 24
5.4.3 ADJOINING AND NEARBY SITES 25
5.5 OTHER ENVIRONMENTAL RECORDS 25
5.6 VAPOR EVALUATION 26
5.7 BUILDING DEPARTMENT/ASSESSOR'S DEPARTMENT INFORMATION 26
5.8 HEALTH DEPARTMENT 27
5.9 THREATENED, ENDANGERED, AND OTHER PROTECTED SPECIES 27
5.10 CULTURAL, HISTORIC, AND ARCHAELOGICAL RESOURCES 27
5.11 WETLANDS AND SURFACE WATERS 27
5.12 UTILITIES 27
5.12.1 MUNICIPAL WATER/WATER WELLS 28
5.12.2 SANITARY SEWER/SEPTIC SYSTEM 28
5.12.3 HEAT SOURCE 28

5.13 UNDERGROUND STORAGE TANK (UST) SYSTEMS 28
5.14 PRIOR REPORTS 28
6. INTERVIEWS 29
6.1 OWNER/OCCUPANT INTERVIEWS 29
6.2 STATE AND/OR LOCAL AGENCY INQUIRES 29
7. FINDINGS AND OPINIONS 31
7.2 RECOGNIZED ENVIRONMENTAL CONDITIONS (RECS) 31
7.3 CONTROLLED RECOGNIZED ENVIRONMENTAL CONDITIONS 31
7.4 HISTORICAL RECOGNIZED ENVIRONMENTAL CONDITIONS 31
7.5 BUSINESS ENVIRONMENTAL RISK 31
8. DECLARATION 32
8.1 STATEMENT OF COMPLIANCE 32
9. REFERENCES 33

Appendices

Appendix A Figure 1 Site Location Map
Figure 2 Topographic Map
Figure 3 Aerial Map
Appendix B Site Photos
Appendix C Preliminary Title Report
Appendix D EDR Environmental Lien and AUL Search
Appendix E USDA-NRCS Soils Map
Appendix F EDR Historical Aerial Photographs
Appendix G EDR Topographic Maps
Appendix H EDR Sanborn® Fire Insurance Report
Appendix I EDR City Directories
Appendix J EDR Radius Map
Appendix K EDR Vapor Evaluation Report
Appendix L EDR Building Permit Report
Appendix M Assessor's Records/ParcelQuest
Appendix N Professional Resumes

LIST OF ACRONYMS

AAI	All Appropriate Inquiries
AOC	Area of Concern
AST	Aboveground storage tank
ASTM	American Society for Testing and Materials
BER	Business Environmental Risks
CREC	Controlled recognized environmental conditions
EP	Environmental Professional
EPA	Environmental Protection Agency
ESA	Phase I Environmental Site Assessment
HREC	Historical recognized environmental conditions
LLP	Landowner Liability Protections
LQG	Large Quantity Generators
LUST	Leaking underground storage tank
NPL	National Priority List
REC	Recognized environmental condition
SQG	Small Quantity Generator
TSDF	Treatment, Storage and Disposal
USGS	United States Geological Survey
UST	Underground storage tank
VDEQ	Virginia Department of Environmental Quality
VEC	Vapor Encroachment Condition
VES	Vapor Encroachment Screening
VSQG	Very Small Quantity Generators

1. EXECUTIVE SUMMARY

Kimley-Horn and Associates, Inc. (Kimley-Horn) was retained by Lowe's (the "Client") to conduct a Phase I Environmental Site Assessment (ESA) for a 12-acre portion of a larger parent land area comprised of portions of three parent parcels (APN 303-070-007 and portions of APNs 303-030-019 and 303-060-016) located at 3984 Indian Avenue in the City of Perris (City), Riverside County (County), California (referred to herein as the "Subject Property"). The Subject Property consists of an approximately 12-acre undeveloped portion adjacent to an existing Lowe's Distribution Center. This Phase I ESA was performed in general accordance with (1) the United States Environmental Protection Agency (USEPA) Standards and Practices for All Appropriate Inquiries (AAI), 40 CFR Part 312 and (2) guidelines established by the American Society for Testing and Materials (ASTM) in the *Standard Practice for Environmental Site Assessments: Phase I Environmental Site Assessment Process/Designation E 1527-21* (ASTM Standard Practice E 1527-21). The ESA was conducted under the supervision or responsible charge of Jennifer Steen, Environmental Professional.

The Phase I ESA summary is provided below. Specific details were not included or fully developed in this section, and the Phase I ESA must be reviewed in its entirety for a comprehensive understanding of the results. This report represents our services as of the report date and constitutes our final document; its text may not be altered after final issuance. Findings in this report are based upon the Subject Property's current utilization, information derived from the most recent reconnaissance and from other activities described herein; such information is subject to change. Certain indicators of the presence of hazardous substances or petroleum products may have been latent, inaccessible, unobservable, or not present during the most recent reconnaissance and may subsequently become observable (such as after property renovation or development). Further, these services are not to be construed as legal interpretation or advice.

Viability of this report is subject to ASTM E1527-21 Sections 4.6 and 4.8. This Phase I ESA is presumed viable for up to 180 days from the first date the component listed in Section 4.6 of the ASTM Standard Practice E1527-21 were conducted, which is July 10, 2023.

Table 1.1 Summary Phase I ESA Component Dates

Component	Date
Report Issuance Date	**July 21, 2023**
Interviews	July 13, 2023
Review of Government Records	July 10, 2023
Visual Inspection	July 13, 2023
Declaration by Environmental Professional	**July 21, 2023**
Report Viability Date	January 6, 2024

Standard and other historical sources of information suggest that the Subject Property was used for agricultural purposes consisting of row crops in or before 1938. This appears to be the first developed use of the Subject Property. It appears agricultural activities ceased around 1997 when the Subject Property was left as vacant and undeveloped land. The Subject Property has since been left vacant and has only been used for temporary trailer parking for the associated Lowe's Distribution Center.

Table 1.2: Property Use Summary

Item	Comments
Number of Parcels and Acreage	One full parcel (APN 303-070-007) and portions of two parcels (APNs 303-030-019 and 303-060-016). Approximately 12 acres
Number of Building(s) and Square Footage	There are currently no structures on the Subject Property.
Current Property Use	Perris Valley Commerce Center Specific Plan – PVCC SP The Subject Property is currently undeveloped, vacant land that is used to temporarily park empty trailers associated with the adjacent Lowe's Distribution Center.

Kimley-Horn has performed a Phase I Environmental Site Assessment in conformance with the scope and limitations of ASTM Practice E 1527-21 of the Subject Property located at 3984 Indian Avenue in Perris, Riverside County, California. Any exceptions to, or deletions from, this practice are described in Section 1.4 of this report.

Recognized Environmental Conditions

A recognized environmental condition (REC) is defined in the ASTM Standard as the presence or likely presence of a hazardous substances or petroleum products in, on, or at a property: 1) due to release to the environment; 2) under conditions indicative of a release to the environment; or 3) under conditions that pose a material threat of a future release to the environment. Kimley-Horn did not identify any RECs in association with the subject Site.

Historical Recognized Environmental Conditions

A historical REC (HREC), as defined in the ASTM Standard, is a past release of any hazardous substance and/or petroleum product that has been addressed to the satisfaction of the applicable regulatory authority or meeting unrestricted use criteria. No known past releases were associated with the subject Site and no HRECs were identified by Kimley-Horn during this investigation.

Controlled Recognized Environmental Conditions

A controlled REC (CREC), as defined in the ASTM Standard, is a REC resulting from a past release of hazardous substances and/or petroleum products in which the regulatory agency has allowed contamination to remain in place at the property which is subject to the implementation of required controls and/or restrictive use. Kimley-Horn has not identified any evidence of CRECs in association with the Subject Property.

Business Environmental Risks

A Business Environmental Risk (BER), as defined in the ASTM Standard, is a risk which can have a material environmental or environmentally-driven impact on the business associated with the use of a commercial

site, and which does not require further investigation to the same degree as a REC. Kimley-Horn did not identify areas of potential concern associated with business environmental risks in connection with the Subject Property during the completion of this Phase I ESA.

2. INTRODUCTION

The Environmental Professional hereby certifies that this Phase I ESA has been conducted in accordance with and conforms with the Lowe's Phase I ESA Requirements for Real Estate Transactions and in conformance with the scope and limitations of ASTM E 1527-21, or the most current ASTM standard, and the EPA Rules. This Phase I ESA has been prepared for the sole use of Lowe's Home Centers, LLC and/or Lowe's H I W, Inc. This Phase I ESA should not be relied upon by other parties without the express written consent of the Consultant and Lowe's Home Centers, LLC and/or Lowe's H I W, Inc.

Kimley-Horn acknowledges that these parties may rely on the contents and conclusions presented in this report. Unless stated otherwise in writing, Kimley-Horn makes no other warranty, representation, or extension of reliance upon the findings of this report to any other entity or third party.

2.1 SUBJECT PROPERTY OVERVIEW

The following is a concise summary of the Subject Property's current disposition.

Table 2.1 Subject Property Overview

Site Name	Lowe's Distribution Center Parking Expansion – Perris
Site Location/Address	3984 Indian Avenue, Perris, CA 92571
Land Area	Approximately 12-acres
Legal Description	APN 303-030-019: 74.17 ACRES M/L IN BLKS J, K & L MB 017/023 GOLDEN VALLEY FARMS 4 APN 303-070-007: 5.21 ACRES M/L IN POR LOTS 4 & 5 BLK 16 MB 014/668 SD RIVERSIDE TR AND POR NE 1/4 OF SEC 7 T4S R3W FOR TOTAL DESCRIPTION SEE ASSESSORS MAPS APN 303-060-016: 28.33 ACRES M/L IN POR LOTS 3 & 6 BLK 15 AND LOTS 4 & 5 BLK 15 MB 014/668 SD RIVERSIDE TR AND POR NE 1/4 OF SEC 7 T4S R3W FOR TOTAL DESCRIPTION SEE ASSESSORS MAPS
Existing Use/Condition	The Subject Property is currently undeveloped land.

The Subject Property location is depicted on **Figure 1** and **Figure 2**. The Subject Property and adjoining properties are depicted on the Aerial Map, **Figure 3**. Figures are included in **Appendix A**. Photographs of the Subject Property are included in **Appendix B**.

2.2 PURPOSE AND SCOPE OF SERVICES

This Phase I ESA was performed in general accordance with (1) the United States Environmental Protection Agency (USEPA) Standards and Practices for All Appropriate Inquiries {(AAI), 40 CFR Part 312} and (2) guidelines established by the American Society for Testing and Materials (ASTM) in the *Standard Practice for Environmental Site Assessments: Phase I Environmental Site Assessment Process/Designation E 1527-21* (ASTM Standard Practice E 1527-21).

The purpose of this Phase I ESA was to evaluate the current and historical conditions of the Subject Property in an effort to identify *recognized environmental conditions* (RECs), *controlled recognized environmental conditions* (CRECs) and *historical recognized environmental conditions* (HRECs) in connection with the Subject Property. This Phase I ESA is intended to reduce, but not eliminate, uncertainty regarding the potential for RECs, CRECs and HRECs in connection with the Subject Property.

Additionally, this Phase I ESA was designed to assist the client in developing information to identify RECs in connection with the Subject Property as reflected by the scope of this report. This purpose was undertaken through user-provided information, a regulatory database review, historical and physical records review, interviews, including local government inquiries, as applicable, and a visual, noninvasive reconnaissance of the Subject Property and adjoining properties. Limitations, ASTM deviations, and significant data gaps (if identified) are noted in the applicable sections of the report.

ASTM E1527-21 contains a new definition of "migrate/migration," which refers to "the movement of hazardous substances or petroleum products in any form, including, for example, solid and liquid at the surface or subsurface, and vapor in the subsurface." By including this explicit reference to migration in ASTM E1527-21, the Standard clarifies that the potential for vapor migration should be addressed as part of a Phase I ESA. This Phase I ESA has considered vapor migration in evaluation of RECs associated with the Subject Property.

2.3 USER RELIANCE

This Phase I ESA report represents the product of Kimley-Horn's expertise and judgment in the environmental consulting industry. This report is certified to, can be relied upon by, and has been prepared for the exclusive use of the following entities: Kimley-Horn and Associates, Inc. (Kimley-Horn); and Lowe's, and their respective successors, assigns, affiliates, and subsidiaries. Kimley-Horn acknowledges that these parties may rely on the contents and conclusions presented in this report. Unless stated otherwise in writing, Kimley-Horn makes no other warranty, representation, or extension of reliance upon the findings of this report to any other entity or third party.

Reliance on the Phase I ESA by the client and all authorized parties will be subject to the terms, conditions and limitations stated in the proposal with Kimley-Horn and Associates, Inc. Standard Provisions and the Phase I ESA report. The limitation of liability defined in the Standard Provisions is the aggregate limit of Kimley-Horn's liability to the client and all relying parties.

Continued viability of this report is subject to ASTM E1527-21 Sections 4.6 and 4.8. If the Phase I ESA will be used by a different user (third party) than the user for whom the Phase I ESA was originally prepared, the third party must also satisfy the user's responsibilities in Section 6 of ASTM E1527-21.

2.4 SIGNIFICANT ASSUMPTIONS

Pursuant to ASTM Standard Practice E 1527-21, Kimley-Horn assumes that the information provided by all sources and parties, including the User, is accurate and complete, except where obvious inconsistencies or inaccuracies were identified.

2.5 LIMITATIONS, DEVIATIONS, AND SPECIAL TERMS AND CONDITIONS

There were no deviations from the ASTM Standard during the preparation of this report. Any physical limitations identified during the completion of this report are referenced in Section 4.0.

This Phase I ESA is presumed viable for up to 180 days from the first date the component listed in Section 4.6 of the ASTM Standard Practice E1527-21 were conducted, which is July 10, 2023.

Based upon the agreed-on scope of services, this Phase I ESA did not include subsurface or other invasive assessments, vapor intrusion assessments or indoor air quality assessments (i.e., evaluation of the presence of vapors within a building structure), or other services not particularly identified and discussed herein. Credentials of the company (Statement of Qualifications) have not been included in this report but are available upon request. Reasonable attempts were made to obtain information within the scope and time constraints set forth by the client; however, in some instances, information requested is not, or was not, received by the issuance date of the report. Information obtained for this ESA was received from several sources that we believe to be reliable; nonetheless, the authenticity or reliability of these sources cannot and is not warranted hereunder. This ESA was further limited by the following:

- Title records were not provided during this investigation.
- No interview(s) with the owner or owner representative(s) of the Subject Property.

Based on other available resources, these data gaps are not likely to affect the conclusions of this report and are not significant.

An evaluation of the significance of limitations and missing information with respect to our findings has been conducted, and where appropriate, significant data gaps are identified and discussed in the text of the report. However, it should be recognized that an evaluation of significant data gaps is based on the information available at the time of report issuance, and an evaluation of information received after the report issuance date may result in an alteration of our conclusions, recommendations, or opinions. We have no obligation to provide information obtained or discovered by us after the issuance date of the report, or to perform any additional services, regardless of whether the information would affect any conclusions, recommendations, or opinions in the report. This disclaimer specifically applies to any information that has not been provided by the client.

3. USER PROVIDED INFORMATION

The ASTM Standard defines a User as "the party seeking to use Practice E 1527-21 to complete an environmental site assessment of the Subject Property. A User may include, without limitation, a potential purchaser of Subject Property, a potential tenant of Subject Property, an owner of the Subject Property, a lender, or a property manager." The User has specific obligations for completing a successful application of this practice as outlined in Section 6 of the ASTM Standard Practice E 1527-21.

In order to qualify for one of the Landowner Liability Protections (LLPs) offered by the Small Business Liability Relief and Brownfield's Revitalization Act of 2001 (the "Brownfield's Amendments"), the User must provide certain information (if available) identified in the User Questionnaire to the Environmental Professional (EP). Failure to provide this information could result in a determination that "all appropriate inquiry" is not complete.

Lowe's owns the Subject Property. Lowe's has completed this Phase I ESA in association with the proposed development of the property. There is no pending real estate transaction.

3.2 RECORDED LAND TITLE RECORDS

A 50-year chain of title search was not conducted for the Subject Property by Kimley-Horn. Furthermore, the User did not provide Kimley-Horn with a 50-year chain of title. Unless notified otherwise, we assume that the client is evaluating this information outside the scope of this report. As such, this is considered a limiting condition; however, based on the other data reviewed for the Subject Property, it is not considered a significant data gap.

Kimley-Horn was provided with a Preliminary Title Report prepared by First American Title Insurance Company dated December 16, 1999 (**Appendix C**). At the time, ownership was vested in Lowe's. A cancelled Land Conservation Contract was identified in the title report, which is consistent with historical agricultural use of the Subject Property prior to development of the existing distribution center. Easements for utilities and access were noted in the title report. No use limitations or liens were identified.

Kimley-Horn was able to determine the property's obvious first developed use, or back to 1940, whichever is earlier, as required by the ASTM standard. A review of aerial photographs indicates the Subject Property was used for agricultural purposes since at least before 1938 until sometime between 1997 and 2002 when the adjacent property was developed as the Lowe's Distribution Center.

3.3 ENVIRONMENTAL LIENS, ACTIVITY AND USE LIMITATIONS, AND GOVERNMENT INSTITUTIONAL AND ENGINEERING CONTROLS

An Environmental Lien and AUL Search Report for the largest parcel (APN 303-030-019) within the Subject Property was requested of EDR. EDR's Environmental Lien and AUL Search (**Appendix D**), dated July 19, 2023, lists that any record of environmental liens, activity and use limitations, or institutional controls or engineering controls associated with the Subject Property were not found through review of reasonable ascertainable records.

3.4 REASON FOR PERFORMING THIS PHASE I ESA

According to the User, this Phase I ESA was commissioned as part of environmental due diligence related to the potential development of the Subject Property by Lowe's.

4. SITE RECONNAISSANCE

Information contained in this section is based on a visual reconnaissance conducted while walking through the Subject Property and the accessible interior areas of structures, if any, located on the Subject Property. The Subject Property and adjoining properties are depicted on the Site Diagram, which is included in Figure 3 of **Appendix A**. Photo documentation of the Subject Property at the time of the visual reconnaissance is provided in **Appendix B**.

Table 4 Summary of General Site Information

Site Reconnaissance	
Field Personnel	Jennifer Steen, Jordan Douangmala
Date	July 13, 2023
Weather Conditions	90°F, sunny skies, slight breeze
Subject Property Contact/Title	Michael Banks, Maintenance Manager, Lowe's, escorted Kimley-Horn during the Site Reconnaissance.

4.1 SITE OBSERVATIONS

The following table summarizes the Subject Property observations. Affirmative responses are discussed in more detail following the table.

Table 4.1 Summary of Site Observations

Category	Item or Feature	Observed or Identified
Site Operations, Processes, and Equipment	Emergency generators	No
	Elevators	No
	Air compressors	No
	Hydraulic lifts	No
	Dry cleaning	No
	Photo processing	No
	Ventilation hoods and/or incinerators	No
	Waste treatment systems and/or water treatment systems	No

	Heating and/or cooling systems	No
	Paint booths	No
	Sub-grade mechanic pits	No
	Wash-down areas or carwashes	No
	Pesticide/herbicide production or storage	No
	Printing operations	No
	Metal finishing (e.g., electroplating, chrome plating, galvanizing, etc.)	No
	Salvage operations	No
	Oil, gas or mineral production	No
	Other processes or equipment	No
Aboveground Chemical or Waste Storage	Aboveground storage tanks	No
	Drums, barrels and/or containers ≥ 5 gal	No
	MSDS or SDS	No
Underground Chemical or Waste Storage, Drainage or Collection Systems	USTs or ancillary UST equipment	No
	Sumps, cisterns, French drains, catch basins and/or dry wells	No
	Grease traps	No
	Septic tanks and/or leach fields	No
	Oil/water separators, clarifiers, sand traps, triple traps, interceptors	No
	Pipeline markers	No
	Interior floor drains	No
Electrical Transformers/ PCBs	Transformers and/or capacitors	Yes
	Other equipment	Yes
Releases or Potential Releases	Stressed vegetation	No
	Stained soil	No
	Stained pavement or similar surface	No
	Leachate and/or waste seeps	No

	Trash, debris and/or other waste materials	No
	Dumping or disposal areas	No
	Construction/demolition debris and/or dumped fill dirt	No
	Surface water discoloration, odor, sheen, and/or free-floating product	No
	Strong, pungent or noxious odors	No
	Exterior pipe discharges and/or other effluent discharges	No
Other Notable Site Features	Surface water bodies	No
	Quarries or pits	No
	Wastewater lagoons	No
	Wells	No

The site observations described below are of a field reconnaissance that took place on July 13, 2023.

The approximately 12-acre Subject Property sits adjacent to an active Lowe's Distribution Center remains mostly undeveloped and is currently being used to temporarily park trailers used by the Distribution Center. There are no permanent structures that currently stand on the property. There is a paved roadway that sits to the north of the property that provides access to an employee parking lot for the Lowe's Distribution Center. The Subject Property is bound by the Lowe's Distribution Center to the west, Morgan Street to the south, and Indian Avenue to the east. The surrounding area is primarily built with industrial use buildings and distribution facilities, with a Ross Dress for Less Distribution Center immediately south and distribution centers for Fallas, Hanesbrands, and Wayfair immediately east across Indian Avenue.

Access to the site is only available through a single access point within the Lowe's Distribution Center Property; fencing surrounds the property on all sides. A gate is located near the center of the west side of the site. Access to the Lowe's Distribution Center is provided to the north with a paved driveway, and arrangements must be made to have access to the property. Ms. Steen and Mr. Douangmala were escorted by Mr. Michael Banks, a Maintenance Manager for Lowe's, who provided ground transportation throughout the property and Lowe's Distribution Center using a company cart. Other than the trees that line the eastern boundary of the property with Indian Avenue, there was no other notable vegetation on the property.

Kimley-Horn did not have access to the trailers that were stored on property, though Mr. Bakes noted that the trailers that were specifically within property boundaries were empty. The doors of many trailers were open, and those that Kimley-Horn were able to observe appeared empty.

An electrical property owned by Southern California Edison was observed approximately 140 feet north of Morgan Street at the southwest corner of the property along Indian Avenue. There was no staining or leaking observed associated with the electrical equipment.

Immediately west of the southern limits of the Subject Property and within the developed portion of the Lowe's Distribution is a water storage tank. The tank holds potable water provide by the municipal water provider. Adjacent to the tank is an approximately 850 SF structure that houses a water pump and backup generator. The generator is engaged if there is a disruption to regular electric service to the pump. There is a 500-gallon AST containing diesel fuel within the structure. The concrete around the tank and structure was stained reddish-orange. According to Mr. Banks, the rust stains occurred during a tank flushing event when water from the tank was released to perform tests and maintenance on the tanks.

A diesel filling station and propane tank storage area is located on the southwest corner of the Lowe's Distribution Center property, outside the boundaries of the subject property.

There were no drums, tanks, pools of liquid, odors, stained soils, or stressed vegetation observed within the property during the site reconnaissance.

Photographs that were taken during the site reconnaissance are located in **Appendix B**.

4.2 CURRENT OPERATIONS

The Subject Property currently consists of undeveloped vacant land that is used to temporarily park empty trailers associated with the adjacent Lowe's Distribution Center.

4.3 ADJOINING PROPERTIES

The following section provides information about the adjoining properties obtained during the Subject Property reconnaissance and through review of reasonably ascertainable information. Visual observations of adjoining properties (from Subject Property boundaries) are summarized below (**Table 4.3**).

Table 4.3 Summary of Adjoining Properties

Direction	Description	REC/BER
North	A driveway for the Lowe's Distribution Center employee parking lot borders the north boundary of the site, with two catch basins sitting north of the driveway.	No.
East	Indian Avenue borders the east side of the site, with several warehouses sitting on the other side of the street.	No.
South	Morgan Street borders the south end of the property. A Ross Dress for Less Distribution Center sits on the south side of Morgan Street.	No.
West	The Lowe's Distribution Center warehouse sits to the west of site.	No.

4.4 PETROLEUM CONTAINING EQUIPMENT

There was no equipment observed onsite that contains or may contain fuels, lubricating oils, hydraulic oils, or other petroleum products. Outside the limits of the Subject Property and within the Lowe's Distribution Center, there is one 1000-gallon storage tank that sits at the southwest corner used for tugs. A second AST containing diesel is situated within an enclosed structure. There were no observations made that showed evidence of spills, leaks, or damages at and around the location of the tank.

4.5 PCB SURVEY

On-site transformers, capacitors, hydraulic systems, heat systems, heat transfer systems, and battery chargers were inspected for PCB labeling and signs of leakage. One four-compartment cabinet was observed within the limits of the Site. This cabinet likely houses capacitors, which do not typically require the use lubricants. Therefore, PCBs are not considered a business risk at the Site.

4.6 HAZARDOUS BUILDING MATERIALS

The Subject Property is undeveloped; therefore, a Hazardous Building Materials Survey analyzing asbestos, lead-based paint, lead containing materials, and mold was not warranted. Additionally, universal waste such as batteries, lighting, and thermostats were not observed during Site Reconnaissance.

5. RECORDS REVIEW

5.1 PREVIOUS LAND USE

Historical aerial photographs from 1938 to 1989 indicate that agricultural uses, specifically row crops, were present on the Subject Property. The 1997 aerial photograph indicates that agricultural operations ceased, leaving the Subject Property as undeveloped land to present day. The Subject Property has most recently been used for temporary trailer parking.

5.2 PHYSICAL SETTING SUMMARY

The following is a summary of the physical setting of the Subject Property.

Table 5.1 Summary of Physical Setting of the Subject Property

Physical Setting Information		Source
Topography		
Site Elevation	The Subject Property is approximately 1,467 feet above sea level.	United States Geological Survey Division (U.S.G.S.) 7.5-Minute Topographic Map of Perris, Steele Peak, Riverside, and Elsinore Quadrangles, California, 2018.
Topographic Gradient/ Surface Water Runoff	The Subject Property slopes generally to the east-northeast direction.	
Closest Surface Water	The closest surface water is a freshwater pond wetland located approximately 0.75-mile to the north. The wetland appears to be a stormwater detention device.	
Soil Characteristics		
Soil Type; Description	GyA – Greenfield sandy loam, 0 to 2 percent slopes. The soils are characterized by a parent material of alluvium derived from granite. A typical profile is H1 – to 26 inches: sandy loam, H2 – 26 to 43 inches: fine sandy loam, H3 – 43 to 60 inches: loam, H4 – 60 to 72 inches: stratified loamy sandy to sandy loam. The depth to restrictive feature and depth to water table is more than 80 inches. The soils are characterized as well-drained with a very low runoff class and hydrologic soil group A. The frequency of flooding is rare and the frequency of ponding is none. HgA – Hanford fine sandy loam, 0 to 2 percent slopes. The soils are characterized by a parent material of alluvium derived from granite. A typical profile is A – 0 to 8 inches, C1 – 8 to 40 inches: fine sandy loam and C2 – 40 to 60 inches: stratified loamy sand to coarse sandy loam. The depth to restrictive feature and depth	Natural Resources Conservation Service (NRCS) Web Soil Survey (**Appendix E**) http://websoilsurvey.nrcs.usda.gov/app/WebSoilSurvey.aspx

	to water table is more than 80 inches. The soils are characterized as well-drained with a very low runoff class and hydrologic soil group A. The soils are considered to be not hydric. The frequency of flooding is rare and the frequency of ponding is none. PaA – Pachappa fine sandy loam, 0 to 2 percent slopes. The soils are characterized by a parent material of alluvium derived from granite. The typical profile is H1 – 0 to 20 inches: fine sandy loam and H2 – 20 to 63 inches: loam. The depth to restrictive feature and the depth to water table is more than 80 inches. The soils are well-drained with a low runoff class and hydrologic soil group B. The soils are not considered to be hydric. The frequency of flooding is rare and the frequency of ponding is none. RaA – Ramona sandy loam, 0 to 2 percent slopes, MLRA 19. The soils are characterized by a parent material of alluvium derived from granite. The typical profile is A – 0 to 20 inches sandy loam and Bt – 20 to 60 inches and C – 60 to 74 inches: sandy loam clay. The depth to restrictive feature and depth to water table is more than 80 inches. The soils are well-drained with a low runoff class and hydrologic group B. The soils are not considered to be hydric. The frequency of flooding and ponding is none.	
Geology/Hydrogeology		
Geologic Formation	The Site is located in the northern portion of the Peninsular Ranges Geomorphic Province. The peninsular Ranges consist of a series of northwest-southeast oriented fault blocks. The Subject Property is located on the Perris Block. The Perris Block is composed chiefly of granitic rock. It is bound to the east by the San Jacinto Fault, to the west by the Elsinore Fault, and to the northwest by the Santa Ana River. The Subject Property is immediately underlain by Quaternary-age alluvial deposits comprised primarily of sand, and gravel-sand deposits. The alluvium can range from 200 to 2,000 feet thick throughout Moreno Valley. These deposits are underlain by plutonic rocks (horneblende tonalite, granodirite) of Cretaceous-age. The San Jacinto fault is considered one of the most active faults in Southern California. It is a right-slip fault. The Perris Block has a history of vertical movement on the order of several thousand feet due to the San Jacinto and Elsinore Faults. However, the primary source of seismic activity in the vicinity of the Site is the San Jacinto Fault. The Site is situated within the San Jacinto River watershed. When present in the unconsolidated	Dibblee, T.W. and Minch, J.A., 2003, Geologic map of the Perris quadrangle, Riverside County, California, Dibblee Geological Foundation, Dibblee Foundation Map DF-112, 1:24,000. Norris, R.N. and R.W. Webb, (1976) Geology of California, ISBN 0-471-61566-8, John Wiley & Sons, Santa Barbara, CA.

	deposits, the depth to ground water is generally greater than 80 feet below land surface. Cracks, fractures and solutions features in the underlying crystalline rocks my contain water. However, it is generally in insufficient quantities to be a viable source of water.	
Description	Subject PropertyEDR conducted a 1.25-mile search radius and did not find any site-specific hydrogeological data.	EDR Radius Map Report with Geocheck for Perris, Riverside County, CA. EDR Environmental Data Resources Inc., July 2023
Oil and Gas Wells		
Current Oil and Gas Wells on Subject Property	No records for active wells associated with the Subject Property were found.	State of California Department of Conservation Division of Geologic Energy Management (CalGEM) online mapping application (maps.conservation.ca.gov), accessed July 17, 2023.
Historical Oil and Gas Wells on Subject Property	No records for historic wells associated with the Subject Property were found.	

5.3 HISTORICAL RECORDS REVIEW

Kimley-Horn reviewed reasonably ascertainable records to identify obvious uses of the Subject Property from the present, back to the property's obvious first developed use, or back to 1940, whichever is earlier. Reasonably ascertainable records reviewed as part of this Phase I ESA documented the use of the property back to at least 1938.

Readily available historical selected historical aerial photographs USGS topographic maps, city directories (at approximately 5-year intervals), and historical fire insurance maps produced by the Sanborn Map Company were requested from Environmental Database Resources (EDR) to evaluate past uses and relevant characteristics of the Subject Property and surrounding properties.

Reviewed historical topographic maps, city directories, and aerial photographs are summarized below. The sources and years reviewed are identified below.

Table 5.2: Aerial Photograph Summary (Appendix F)

Year and Source	Summary of Information
1938 EDR	The Subject Property and surrounding properties appear to be agricultural land, specifically row crops. There is a water basin along the southeastern boundary of the Subject Property. There are additional water basins to the south and east of the Subject Property. There are buildings associated with residential and agricultural use north of the Subject Property.
1949 EDR	The agricultural row crops on the Subject Property and surrounding properties are now divided into different agricultural parcels. There are unpaved roads dividing the parcels; there are unpaved roads running through the Subject Property and along

	the western boundary. There are additional residential and agricultural buildings to the north and east of the Subject Property.
1953 EDR	There is no longer a dirt road running through the northern portion of the Subject Property. No significant changes to the surrounding properties were since the 1949 aerial photograph. There appears to be a basin to the east of the Subject Property.
1961 EDR	No significant changes to the Subject Property were observed since the 1953 aerial photograph. The unpaved road north of the Subject Property is now a paved roadway (known as present-day Ramona Expressway) that connects to a north-south roadway to the east. The surrounding properties remain agricultural land. The water basin located directly south of the Subject Property, seen in the 1938 aerial photograph, appears to be replaced with row crops.
1967 EDR	No significant changes to the Subject Property and surrounding properties were observed since the 1961 aerial photograph. There is an additional building to the northeast associated with agricultural/residential use.
1974 EDR	The 1974 aerial photograph provided by EDR did not depict the Subject Property. Therefore, conclusions regarding the Subject Property cannot be made. However, the photograph indicated that surrounding properties to the south remained as agricultural land.
1978 EDR	No significant changes to the Subject Property and surrounding properties were observed since the 1967 aerial photograph. A residential structure southeast of the Subject Property is no longer seen in the 1978 aerial photograph.
1985 EDR	No significant changes to the Subject Property were observed since the 1978 aerial photograph. There is increased asphalt pavement, paved roadways, and buildings, likely commercial/industrial, south of the Subject Property.
1989 EDR	No significant changes to the Subject Property were observed since the 1985 aerial photograph. There is a water basin directly south of the Subject Property. There are additional paved roads and surface parking lots west of the Subject Property.
1997 EDR	The northern and southern corners of the Subject Property appear to be vacant, undeveloped land and are no longer used for agricultural uses. The middle portion of the Subject Property appears to be unchanged from the 1989 aerial photograph. There are additional residential buildings to the north and south of the Subject Property and additional commercial development (buildings, surface parking lot, roadways) to the north and west. There is a water basin to the north of the Subject Property.
2002 EDR	The Subject Property is entirely vacant, undeveloped, and no longer used for agricultural purposes. Agricultural parcels immediately to the west and north are redeveloped into an industrial warehouse distribution center with associated landscaping, truck yard, surface parking lot, and driveways. The development is consistent with the present day Lowe's Distribution Center. There is additional industrial development (building, surface parking lot, and yard) southeast of the Subject Property. There appears to be grading associated with new development to the south and two water basins, associated with the industrial warehouse, to the north.
2006 EDR	No significant changes to the Subject Property were observed since the 2002 aerial photograph. The grading seen south of the Subject Property in the 2002 aerial

	photograph is now an industrial warehouse building with associated surface parking, truck yard, water basins, and paved roadway.
2009 EDR	No significant changes to the Subject Property were observed since the 2006 aerial photograph. There is plant landscaping surrounding the perimeter of the Subject Property. Industrial development continues to the east with a new warehouse building with associated surface parking immediately east of the Subject Property. There is additional roadway pavement surrounding the Subject Property. It appears agricultural uses to the north, east, and south are now vacant and no longer used for agricultural purposes.
2012 EDR	No significant changes to the Subject Property and surrounding properties were observed since the 2009 aerial photograph. The Subject Property remains vacant and undeveloped. There Is additional roadway pavement north of the Subject Property.
2020 EDR	The Subject Property appears to be used to temporarily park trailers associated with the adjacent Lowe's Distribution Center. Temporary storage occurs only on the northwestern corner of the Subject Property.

Table 5.3: Topographic Map Summary (Appendix G)

Year	Summary of Information
1901 EDR	The Subject Property appears to be undeveloped in the 1901 topographic map. There is a roadway that runs through the Subject Property. There are roadways and residential buildings to the north, south, east, and west and a railroad track to the west.
1942 EDR	The Subject Property appears to be undeveloped. There are basins and unpaved roads to the immediate east and south of the Subject Property. There is a secondary highway to the north and east.
1943 EDR	No significant changes to the Subject Property were observed since the 1942 topographic map.
1953 EDR	No significant changes to the Subject Property were observed since the 1943 topographic map. There is an increase in buildings, likely residential, water wells, and roadways surrounding the Subject Property. There is a military reservation to the north.
1967 EDR	There are two unpaved east to west roadways that run through the Subject Property.
1973 EDR	No significant changes to the Subject Property were observed since the 1967 topographic map.
1979 EDR	No significant changes to the Subject Property were observed since the 1973 topographic map.
2012 EDR	There are no longer unpaved roads on the Subject Property. The Subject Property appears to be vacant and undeveloped. The surrounding areas show an increase in development, including paved roadways and neighborhoods.

2015 EDR	No significant changes to the Subject Property were observed since the 2012 topographic map.
2018 EDR	There is a roadway that goes through the Subject Property – W Dawes Street shown on the topographic map. Aerial photography does not confirm the presence of the road, however, Dawes Road does exist east of the Subject Property.

Kimley-Horn attempted to review reasonably ascertainable Sanborn Fire Insurance Maps for the Subject Property. EDR searched for available Sanborn Fire Insurance and stated that no coverage was available for the Subject Property. The no coverage letter is included in **Appendix H**.

The city directories used in this study were made available through EDR (selected years reviewed: 1990-2020) and were reviewed at approximate five-year intervals, if readily available (**Appendix I**).

Table 5.4 Historical City Directories Summary

Direction	Description
Subject Property	The address 3984 Indian Avenue was used to search city directories for the Subject Property. Listings identified with the address are associated with Lowe's Distribution Center, ATM, Swift Transportation, Lowes of California RDC 966, and Riviera Electric.
North	Listings north of the Subject Property are associated with General Mills, Inc., All American Asphalt, Lee Mee Farm, Temp Power Systems, and names associated with residential addresses.
East	Listings east of the Subject Property are associated with names of residential addresses.
South	Listings south of the Subject Property are associated with names of residential addresses, Riverside County Selpa, Verda Steel Corp, Bonehead Composites, JRC Engineering, P Town Boxing Academy, Wayfair, Ross Dress for Less, Core & Main Waterworks, SLC Parts, Inc., and Starklite Cycle.
West	Listings west of the Subject Property are associated with names of residential addresses.

City directories indicate the Subject Property was occupied as recently as 2020. There were no RECs identified during the review of the City Directories.

5.4 REGULATORY RECORDS REVIEW

An environmental database search for the Subject Property and the surrounding area was performed by EDR, a contract information services company, using ASTM E1527-21 standard radii. The purpose of the records review was to identify RECs in connection with the Subject Property. Information in this section is subject to the accuracy of the data provided by the information services company and the date at which the information is updated, and the scope herein did not include confirmation of facilities listed as "unmappable" by regulatory databases. A copy of the EDR Database Report is attached in its entirety in **Appendix J**.

In some of the following subsections, the words up-gradient, cross-gradient and down-gradient refer to the topographic gradient in relation to the Subject Property. The groundwater flow direction and the depth to shallow groundwater, if present, would likely vary depending upon seasonal variations in rainfall and the depth to the soil/bedrock interface. Without the benefit of on-site groundwater monitoring wells surveyed to a datum, groundwater depth and flow direction beneath the Subject Property cannot be directly ascertained.

5.4.1 Federal and State/Tribal Databases

Listed below are the facility listings identified on federal and state/tribal databases within the ASTM-required search distances from the approximate Subject Property boundaries. Database definition, descriptions, and the database search report are included in **Appendix J**.

Table 5.4-1 Summary of Federal and State Database Results

Regulatory Agency Database	Search Distance (Miles)	Number of Sites
Federal Databases		
National Priority List (NPL)	1	0
Proposed NPL	1	0
NPL Liens	1	0
Delisted NPL	1	0
Federal Facility	0.5	0
Superfund Enterprise Management System (SEMS)	0.5	0
SEMS-ARCHIVE	0.5	0
Corrective Action Report (CORRACTS)	1	0
RCRA - Treatment, Storage and Disposal (RCRA-TSDF)	0.5	0
RCRA - Large Quantity Generators (RCRA-LQG)	0.25	0
RCRA - Small Quantity Generators (RCRA-SQG)	0.25	1
RCRA - Very Small Quantity Generators (RCRA-VSQG)	0.25	0
Land Use Control Information System (LUCIS)	0.5	0
Engineering Controls Sites List (US ENG CONTROLS)	0.5	0
Institutional Controls Sites List (US INST CONTROLS)	0.5	0
Emergency Response Notification System (ERNS)	Subject Property	0
State Databases		

Solid Waste Facilities/Landfill Sites (SWF/LF)	0.5	0
Leaking Underground Storage Tank Sites (LUST)	0.5	4
Leaking Petroleum Storage Tanks (LTANKS)	0.5	0
FEMA Underground Storage Tank Listing (UST)	0.25	0
UST	0.25	0
Registered Petroleum Storage Tanks (AST)	0.25	1
Engineering Controls Sites Listing (ENG CONTROLS)	0.5	0
Voluntary Remediation Program (INST CONTROL)	0.5	0
Voluntary Cleanup Program (VCP)	0.5	0
Brownfields Site Specific Assessments (Brownfields)	0.5	0

In addition to the above ASTM-required listings, Kimley-Horn reviewed other federal, state, local, and proprietary databases provided by the database firm. A list of the additional reviewed databases is included in the regulatory database report included in **Appendix J**.

5.4.2 Subject Property and Occupant Listings

The Subject Property or its known occupants are identified in the referenced databases researched by EDR (**Appendix J**). The address of the adjacent Lowe's Distribution Center was used to search databases; therefore, the listings are associated with the existing Lowe's Distribution Center. The Lowe's Distribution Center is listed on the following databases:

- RCRA-LQG – RCRA Large Quantity Generators
- AST – Aboveground Petroleum Storage Tank Facilities
- HAULERS – Registered Waste Tire Haulers Listing
- CERS HAZ WASTE – California Environmental Reporting System Hazardous Waste
- CERS TANKS – California Environmental Reporting System Tanks
- CHMIRS – California Hazardous Materials Information Reporting System
- RCRA NonGen/NLR – RCRA Non-Generators / No Longer Regulated
- FINDS – Facility Index System/Facility Registry System
- ECHO – Enforcement & Compliance History Information
- HAZNET – DTSC Facility and Manifest Data
- NPDES – National Pollutant Discharge Elimination System
- CIWQS – California Integrated Water Quality System
- CERS – California Environmental Reporting System
- HWTS – Hazardous Waste Tracking System

These listings are typical for a distribution center and are related to normal operations, including storage of petroleum products, herbicides/pesticides, and other items that will be sent out for retail sale. No violations

were found associated with the distribution center. None of these activities listed above take place in limits of the Subject Property. Therefore, Kimley-Horn does not consider the activities listed to present a potential environmental risk to the Subject Property.

5.4.3 Adjoining and Nearby Sites

Kimley-Horn's review of the referenced databases also considered the potential or likelihood of contamination from adjoining and nearby facilities. To evaluate which of the adjoining and nearby facilities identified in the regulatory database report present an environmental risk to the Subject Property, Kimley-Horn considered the following criteria:

- The type of database on which the adjoining/nearby property is identified.
- The topographic position of the property relative to the Subject Property.
- The direction and distance of the identified facility from the Subject Property.
- Local soil conditions in the Subject Property area.
- The known and/or inferred groundwater flow direction in the Subject Property area.
- The status of the respective regulatory agency-required investigations and/or cleanup associated with the identified facility.
- Surface and subsurface obstructions and diversions (e.g., buildings, roads, sewer systems, utility service lines, rivers, lakes, and ditches) located between the identified facility and the Subject Property.

Only those facilities that are judged to present a potential environmental risk to the Subject Property and/or warrant additional clarification are further evaluated. Using the referenced criteria, and based upon a review of readily available information contained within the regulatory database report, Kimley-Horn did not identify adjoining (i.e., bordering) or nearby sites (e.g., properties within a ¼-mile radius) listed in the regulatory database report that were judged to present a potential environmental risk to the Subject Property.

5.5 OTHER ENVIRONMENTAL RECORDS

Kimley-Horn reviewed information from the following agencies:

- EPA's Enforcement & Compliance History Online (ECHO)
- EPA's NEPAssist Database
- State Water Resources Control Board – Geotracker
- Department of Toxic Substances Control – EnviroStor

Kimley-Horn reviewed the U.S. EPA's Environmental Compliance History Online (ECHO) and NEPAssist database for records of regulated facilities on and surrounding the Subject Property. The Lowe's Distribution Center was identified in the ECHO database. No violations were issued associated with this listing. Another listing associated with the Lowe's Distribution Center, "Lowe's Home Improvement Warehouse 966," was identified in the ECHO database. A violation was detected in Quarter 4 (July 1st to September 30, 2021). The violations occurred from August 25, 2021 to September 20, 2021 and were identified as Records/Reporting violation types. EDR noted multiple violations assessed against Lowe's for failure to maintain required documentation and/or minor housekeeping items. Kimley-Horn reviewed the data, and found violations were addressed in a timely manner and did not find any outstanding violations.

Furthermore, none of the reviewed violations related to the Subject Property, but instead related to the existing distribution center.

Kimley-Horn reviewed the State Water Resources Board GeoTracker (https://geotracker.waterboards.ca.gov/, accessed on July 20, 2023) database for records of regulated facilities on and surrounding the Subject Property. No cleanup or hazardous waste sites were identified on the Subject Property. The closest site listed on GeoTracker is a military cleanup site associated with the March Air Force Base (DOD100280300) located approximately ½ mile southwest of the Subject Property. The military cleanup site case has been completed and closed. Kimley-Horn also reviewed the Department of Toxic Substances Control EnviroStor (https://www.envirostor.dtsc.ca.gov/public/, accessed July 20, 2023) database for records of cleanup sites on and surrounding the Subject Property. No cleanup sites were identified on the Subject Property or within a ½ mile radius.

5.6 VAPOR EVALUATION

The ASTM E 1527-21 document standardizes the terms release and migration consistent with those used in CERCLA and AAI. As such, potentially harmful vapors must be evaluated during the completion of a Phase I ESA.

Kimley-Horn performed a Tier 1 Vapor Encroachment Screening (VES) in accordance with E2600-15 *Standard Guide for Vapor Encroachment Screening on Property Involved in Real Estate Transactions* (2015) with the purpose of identifying if a Vapor Encroachment Condition (VEC) exists in association with the Subject Property. A VEC is defined as the presence or likely presence of contaminants of concern (COC) vapors in the subsurface of the Subject Property caused by a release of hazardous substances and/or petroleum compounds into soil and groundwater. Current and historical uses were evaluated within the Area of Concern (AOC) during the completion of the Tier 1 VES. As indicated in ASTM 2600-15, the radial distance of the AOC for non-petroleum hydrocarbon COCs (i.e., chlorinated VOCs) is 1/3-mile (1,760 ft.) and 1/10 mile (528 ft.) for petroleum hydrocarbons.

According to the reasonably ascertainable information reviewed during this screening process, Kimley-Horn has determined that a VEC is not likely to exist at this time (**Appendix K**).

The Tier I VES does not include vapor intrusion and/or indoor air quality considerations associated with existing and/or proposed structures. No vapor sampling was conducted in association with this VES and the Subject Property.

[1] Standard Guide for Vapor Encroachment Screening on Property Involved in Real Estate Transactions

5.7 BUILDING DEPARTMENT/ASSESSOR'S DEPARTMENT INFORMATION

Kimley-Horn attempted to review reasonably ascertainable assessment information provided by the City of Perris – Building Department. The Building Department does not make records readily available online. However, Building Permit data was researched by EDR (**Appendix L**). EDR identified building permits associated with the Subject Property for the following years: 2011, 2013, 2015-2023. EDR also identified building permits associated with adjoining properties for the following years: 2007-2008, 2011-2023. All building permit data researched by EDR were sourced from the City of Perris – Development Services Division and the County of Riverside – Building and Safety Division. Permit records found were associated with fire and commercial permit types, including re-roofing, fire alarm and sprinkler systems, electrical improvements, HVAC, and commercial alterations associated with the Lowe's Distribution Center.

Kimley-Horn attempted to review reasonably ascertainable assessment information provided by the Riverside County Assessor's office. The Assessor's office makes property records available via an online property search (**Appendix M**). However, the Assessor's office does not make owner information and lien records readily available online. Kimley-Horn consulted with Parcel Quest, an online database of assessor's information. ParcelQuest identified the Subject Property's owner as Lowes H I W, Inc.

5.8 HEALTH DEPARTMENT

Kimley-Horn submitted an FOIA request to the Riverside County Environmental Health Department to review records for the Subject Property. Kimley-Horn did not receive a response within the time constraints of this report. If Kimley-Horn does receive a response, and it changes the findings of the report, the client will be notified.

5.9 THREATENED, ENDANGERED, AND OTHER PROTECTED SPECIES

Kimley-Horn reviewed the current U.S. Fish and Wildlife Endangered Species online viewer (http://www.fws.gov/endangered/). According to this source, there are no critical habitats or endangered species located on or near the Subject Property.

Kimley-Horn also consulted the California Natural Diversity Database (CNDDB) web site (www.dfg.ca.gov) regarding potential ecological resources, threatened, or endangered species within the Perris, California 7.5-minute USGS topographic quadrangle. The results found 35 records of species within the Perris Quadrangle that have a Federal or State status. However, based on the CNDDB aerial map of the Subject Property, no species occur within the vicinity of the Subject Property. Furthermore, although the Subject Property is vacant, the surrounding areas are developed. Due to development activity within the site vicinity, it is unlikely that any critical habitat supporting threatened, endangered, or other protected species would exist on the Subject Property. Ecological resources and endangered species are not suspected to be a business environmental risk for the Subject Property.

5.10 CULTURAL, HISTORIC, AND ARCHAELOGICAL RESOURCES

Review of reasonably ascertainable standard and other historical sources, and site observations, have not identified the presence of cultural, historic, or archeological resources on or near the Subject Property. Kimley-Horn reviewed the California State Parks Office of Historic Preservation Historical Resources and the National Register of Historic Places Information System. No sites of historical significance were identified on the Subject Property.

5.11 WETLANDS AND SURFACE WATERS

Kimley-Horn reviewed the U.S. Fish and Wildlife Service National Wetland Inventory (NWI) Map, which documented no regulated wetlands on the Subject Property. The nearest wetland is a freshwater wetland located approximately 0.75-mile north of the Subject Property, discussed in Table 5.2. Additionally, Kimley-Horn did not observe any potential wetlands on the Subject Property.

5.12 UTILITIES

The following is a concise summary of the utilities that service the Subject Property.

5.12.1 Municipal Water/Water Wells

According to the City of Perris website, accessed July 19, 2023, water service is provided to the Subject Property by the Eastern Municipal Water District. Kimley-Horn did not observe any wells during the Site Reconnaissance.

5.12.2 Sanitary Sewer/Septic System

According to the City of Perris website, accessed July 19, 2023, sanitary sewer service is provided to the Subject Property by the Eastern Municipal Water District. Kimley-Horn did not observe any evidence of septic tanks or leech fields during the Site Reconnaissance.

5.12.3 Heat Source

No documentation of fuel oil use was identified during review of reasonably ascertainable records, and no visual evidence of fuel oil use was identified during the site reconnaissance.

5.13 UNDERGROUND STORAGE TANK (UST) SYSTEMS

Review of reasonably ascertainable standard and other historical sources, and site observations, have not identified the current presence of USTs on the Subject Property. Specifically, no records of USTs were identified though review of reasonably ascertainable records and Kimley-Horn did not observe any evidence of USTs (i.e. fill ports, vent pipes, etc.) at the Subject Property during the site reconnaissance.

5.14 PRIOR REPORTS

Kimley-Horn prepared a Phase I ESA for the Subject Property in March 2021, a copy of which is available upon request. The previous Phase I noted the Subject Property as undeveloped land adjacent to a Lowe's Distribution Center built in the early 2000s. Kimley-Horn did not identify any RECs, HRECs, CRECs, or BERS associated with the Subject Property.

6. INTERVIEWS

The objective of completing interviews with knowledgeable Subject Property contacts is to obtain information about the uses and physical characteristics of the property. The following individuals were interviewed regarding the current and historical use of the Subject Property.

6.1 OWNER/OCCUPANT INTERVIEWS

The Subject Property is owned by Lowe's H I W, Inc. Kimley-Horn was able to interview Mr. Michael Banks, Maintenance Manager at the Lowe's Distribution Center. Mr. Banks has worked at the Perris facility for nine years. Mr. Banks is not aware of any spills, leaks, or breaches that resulted in a release of hazardous materials at the Distribution Center or within the Subject Property. According to Mr. Banks, the Subject Property is used to park empty trailers. No other goods or vehicles are stored within the Subject Property. Mr. Banks stated he was not aware of any instances of dumping at the Subject Property.

6.2 STATE AND/OR LOCAL AGENCY INQUIRES

Table 6.1 Summary of State and/or Local Agency Inquires

Agency Contacted/	Contact Method/Date	Response
City of Perris – Building Department	Emailed 7/18/2023	The Building Department does not make records readily available online. Kimley-Horn submitted an FOIA request to review building records associated with the Subject Property. Kimley-Horn did not receive a response within the time constraints of this report. If Kimley-Horn does receive a response, and it changes the findings of the report, the client will be notified.
Riverside County Assessor's Office	Emailed 5/20/2022	Kimley-Horn attempted to review reasonably ascertainable assessment information provided by the Riverside County Assessor's office. The Assessor's office makes property records available via an online property search. However, the Assessor's office does not make owner information and lien records readily available online. Kimley-Horn submitted an FOIA request to review additional assessor's records associated with the Subject Property. Kimley-Horn did not receive a response within the time constraints of this report. If Kimley-Horn does receive a response, and it changes the findings of the report, the client will be notified.
Riverside County Department of Environmental Health Hazardous Materials Branch	Online Information Request 7/18/2023	Kimley-Horn submitted an FOIA request to the Riverside County Environmental Health Department to review records for the Subject Property. Kimley-Horn did not receive a response within the time constraints of this report. If Kimley-Horn does receive a response, and it changes the findings of the report, the client will be notified.

Riverside County Fire Department	Online information request 5/20/2022	Kimley-Horn submitted an FOIA request to the Riverside County Fire Department to review records for the Subject Property. Kimley-Horn did not receive a response within the time constraints of this report. If Kimley-Horn does receive a response, and it changes the findings of the report, the client will be notified.

7. FINDINGS AND OPINIONS

The logic and reasoning used by the environmental professional in evaluating information collected during the course of the assessment related to findings shall be discussed. The opinions shall specifically include the environmental professional's rationale for concluding that a finding is or is not a recognized environmental condition, controlled recognized environmental condition, historical recognized environmental condition, or de minimis condition insofar as the findings pertain to each of these conditions.

We have performed a Phase I Environmental Site Assessment in conformance with the scope and limitations of ASTM Practice E 1527-21 for the 12-acre property at 3984 Indian Avenue in Perris, Riverside County, California; the Subject Property. Any exceptions to, or deletions from, this practice are described in Section 1.4 of this report.

7.2 RECOGNIZED ENVIRONMENTAL CONDITIONS (RECS)

A recognized environmental condition (REC) is defined in the ASTM Standard as the presence or likely presence of a hazardous substances or petroleum products in, on, or at a property: 1) due to release to the environment; 2) under conditions indicative of a release to the environment; or 3) under conditions that pose a material threat of a future release to the environment. This assessment has/has not revealed evidence of recognized environmental conditions connected with the Subject Property.

7.3 CONTROLLED RECOGNIZED ENVIRONMENTAL CONDITIONS

A CREC is a recognized environmental condition that is being appropriately characterized and remediated in accord with, and under the supervision of, authorized governmental agency charged with oversight of such recognized environmental condition. This assessment has not revealed evidence of controlled recognized environmental conditions connected with the Subject Property.

7.4 HISTORICAL RECOGNIZED ENVIRONMENTAL CONDITIONS

A historical REC (HREC), as defined in the ASTM Standard, is a past release of any hazardous substance and/or petroleum product that has been addressed to the satisfaction of the applicable regulatory authority or meeting unrestricted use criteria. This assessment has not revealed evidence of historical recognized environmental conditions connected with the Subject Property.

7.5 BUSINESS ENVIRONMENTAL RISK

A Business Environmental Risk (BER), as defined in the ASTM Standard, is a risk which can have a material environmental or environmentally-driven impact on the business associated with the use of a commercial site, and which does not require further investigation to the same degree as a REC. Kimley-Horn did not identify areas of potential concern associated with business environmental risks in connection with the Subject Property during the completion of this Phase I ESA.

8. DECLARATION

8.1 STATEMENT OF COMPLIANCE

I declare that, to the best of my professional knowledge and belief, I meet the definition of Environmental Professional as defined in §312.10 of 40 CFR 312 and I have the specific qualifications based on education, training, and experience to assess a property of the nature, history, and setting of the Subject Property. I have developed and performed all appropriate inquires in conformance with the standards and practices set forth in 40 CFR Part 312. Environmental Professional resume(s) are included in **Appendix N**.



Jennifer Steen, AICP
Environmental Professional

9. REFERENCES

- American Society for Testing and Materials, 2021, ASTM 1527-21, Standard Practice for Environmental Site Assessments: Phase I Environmental Site Assessment Process.
- American Society for Testing and Materials, 2022, ASTM E2600-15 Standard Guide for Vapor Encroachment Screening on Property Involved in Real Estate Transactions.
- Environmental Data Resources, Inc., July 2023. Environmental Reports.
- U.S. Department of Agriculture, Natural Resources Conservation Service. Web Soil Survey for Riverside County, CA. Available online: http://websoilsurvey.nrcs.usda.gov/app/WebSoilSurvey.aspx.
- Standard Practice for Environmental Site Assessments: Phase I Environmental Site Assessment Process, ASTM, ASTM Designation E1527-21, Published March 2022.
- United States Geological Survey Division (U.S.G.S.) 7.5-Minute Topographic Map of Perris, Steele Peak, Riverside, and Elsinore Quadrangles, California, 2018.
- Riverside County Assessor – County Clerk – Recorder. Property Search. Available at https://ca-riverside-acr.publicaccessnow.com/PropertySearch/Valuation.aspx?p=303070007&a=303070007&m=. Accessed on July 18, 2023.
- Standard Guide for Vapor Encroachment Screening on Property Involved in Real Estate Transactions
- Certified Sanborn Map Report for Perris, Riverside County, CA. EDR Environmental Data Resources Inc., July 2023.
- EDR – City Directory Image Report for Perris, Riverside County, CA. EDR Environmental Data Resources Inc., July 2023.
- EDR Radius Map Report with Geocheck for Perris, Riverside County, CA. EDR Environmental Data Resources Inc., July 2023.
- Dibblee, T.W. and Minch, J.A., 2003, Geologic map of the Perris quadrangle, Riverside County, California, Dibblee Geological Foundation, Dibblee Foundation Map DF-112, 1:24,000.
- Norris, R.N. and R.W. Webb, (1976) Geology of California, ISBN 0-471-61566-8, John Wiley & Sons, Santa Barbara, CA.
- U.S. Fish and Wildlife. Critical Habitat for Threatened & Endangered Species. Available At: https://fws.maps.arcgis.com/home/webmap/viewer.html?webmap=9d8de5e265ad4fe09893cf75b8dbfb77. Accessed on July 18, 2023.
- USFWS. Wetlands Mapper. Available At: https://www.fws.gov/wetlands/data/mapper.html. Accessed on July 18, 2023.
- California State Parks – Office of Historic Preservation. California Historical Resources. Available at https://ohp.parks.ca.gov/listedresources, Accessed on July 18, 2023.
- National Park Service. National Register of Historic Places. Available at https://www.nps.gov/subjects/nationalregister/index.htm, Accessed on July 18, 2023.
- California Department of Conservation – Geologic Energy Management Division Well Finder (CalGEM) website: https://maps.conservation.ca.gov/doggr/wellfinder/, Accessed July 19, 2023.

Appendix A
Figures

Image Provided By ESRI Street Map

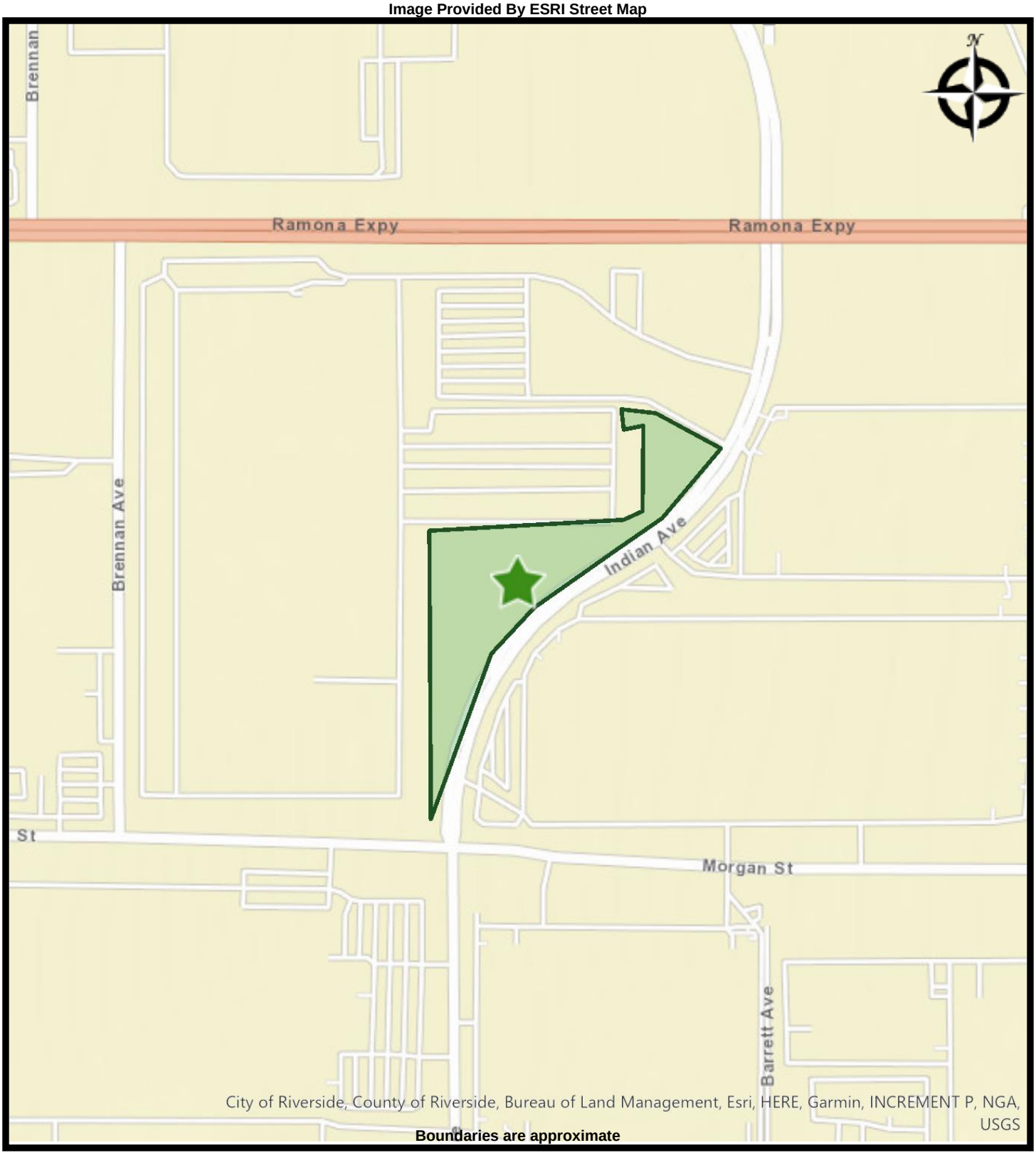

Boundaries are approximate

Kimley»Horn

FIGURE 1 - SITE LOCATION MAP

3984 Indian Ave
Perris, California 92571
7/21/2023

Image Provided By EDR USGS Topographic Maps

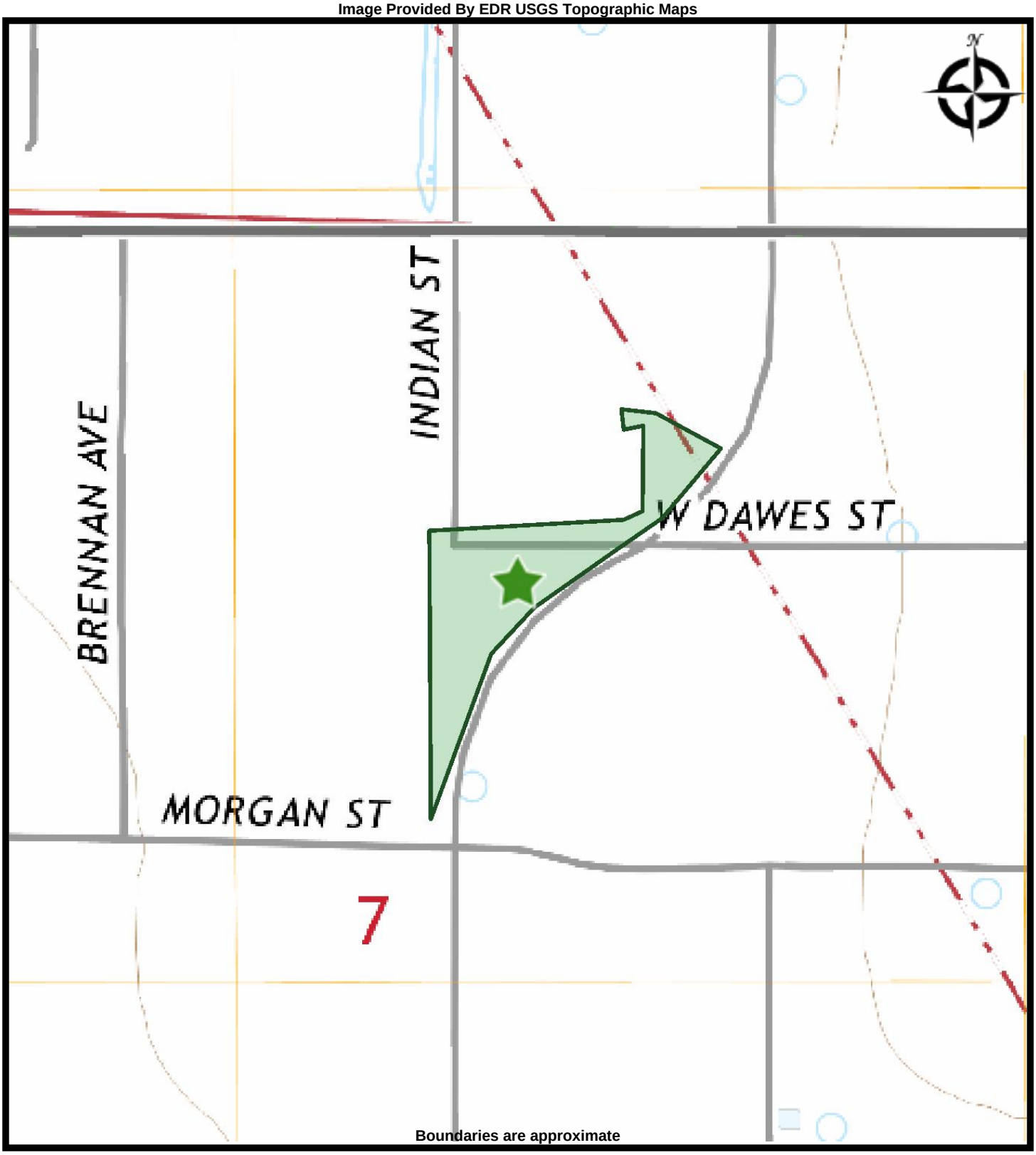

Boundaries are approximate

Kimley»Horn

FIGURE 2 - TOPOGRAPHIC MAP

3984 Indian Ave
Perris, California 92571
7/21/2023

Image Provided By EDR Aerials

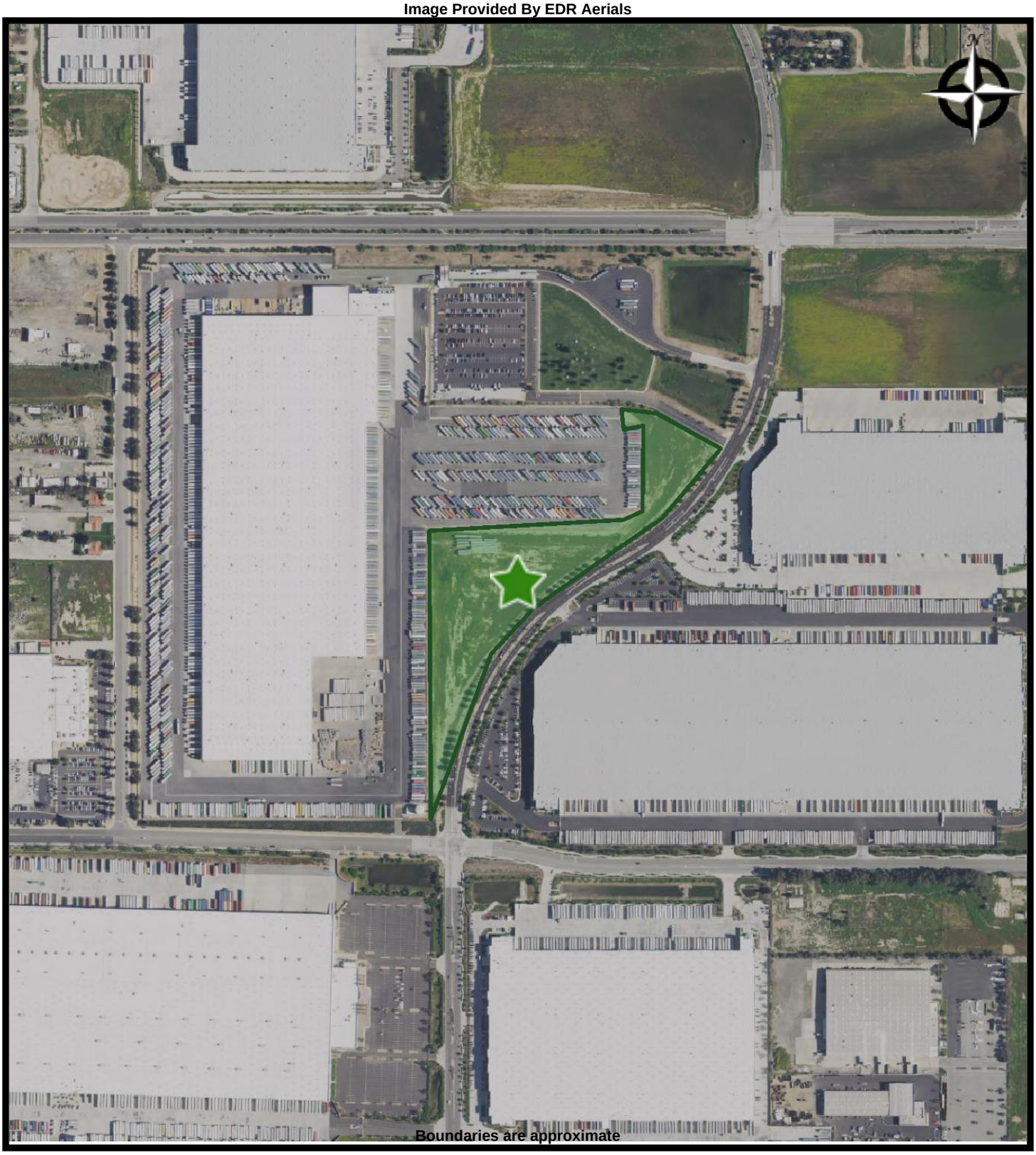

Boundaries are approximate

Kimley»Horn

FIGURE 3 - AERIAL MAP

3984 Indian Ave
Perris, California 92571
7/21/2023

Appendix B
Site Photos

Gate to enter the subject property from the Lowe's Distribution Center at the northwest corner of the subject property

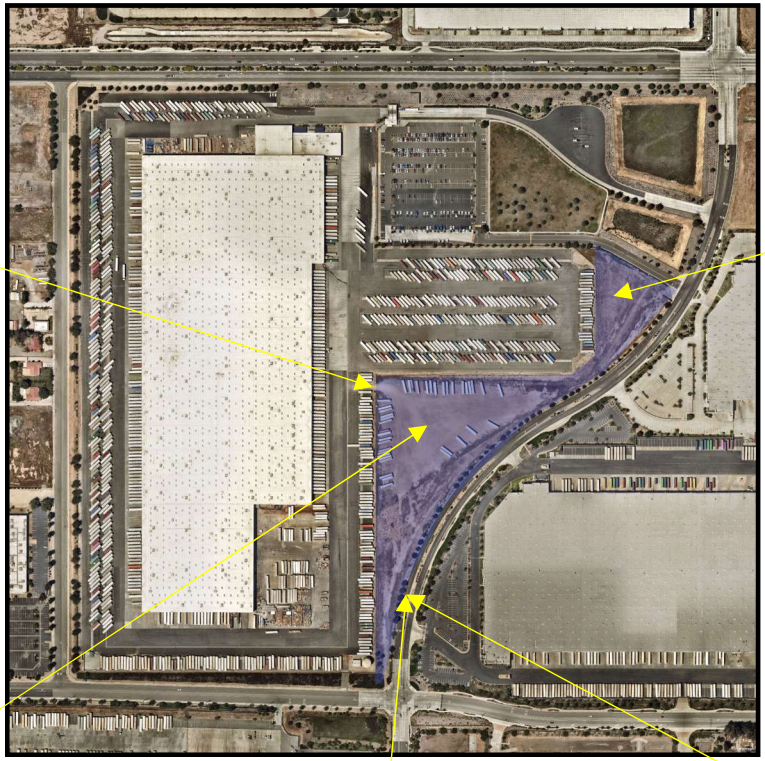

Nearmap Image dated: May 2023.

Empty field within the northern portion of the subject property

Trailer storage in proposed expansion area in the center of the subject property

SCE Structure within the southeast portion of the subject property along Indian Ave

SCE Structure within the southeast portion of the subject property along Indian Ave

Kimley»Horn
1100 W. Town and Country Road, Suite 700
Orange, California 92868

PROJECT: PHASE I ESA – PERRIS LOWE'S RDC EXPANSION

TITLE: AREA 1 - SITE PHOTOS

Water pump located south of the subject property along Morgan St

Nearmap Image dated: May 2023.

Basin situated north of the subject property on the other side of visitor access road



Diesel filling station and propane tank storage at southwest corner of the Lowe's Distribution Center

SCE Structure next to water tank outside of the southern portion of the subject property



Water tank with backup power situated slightly south of the subject property

Kimley»Horn

1100 W. Town and Country Road, Suite 700
Orange, California 92868

PROJECT: PHASE I ESA – PERRIS LOWE'S RDC EXPANSION

TITLE: AREA 1 - SITE PHOTOS

Appendix C
Preliminary Title Report

Form No. 1402 (1/70)
ALTA Owner's Policy
Form B — 1970
(Amended 10-17-70, 10-17-84)

POLICY OF TITLE INSURANCE

ISSUED BY

First American Title Insurance Company

SUBJECT TO THE EXCLUSIONS FROM COVERAGE, THE EXCEPTIONS CONTAINED IN SCHEDULE B AND THE PROVISIONS OF THE CONDITIONS AND STIPULATIONS HEREOF, FIRST AMERICAN TITLE INSURANCE COMPANY, a California corporation, herein called the Company, insures, as of Date of Policy shown in Schedule A, against loss or damage, not exceeding the amount of insurance stated in Schedule A, and costs, attorneys' fees and expenses which the Company may become obligated to pay hereunder, sustained or incurred by the insured by reason of:

1. title to the estate or interest described in Schedule A being vested otherwise than as stated therein;
2. any defect in or lien or encumbrance on such title;
3. lack of a right of access to and from the land; or
4. unmarketability of such title.

IN WITNESS WHEREOF, First American Title Insurance Company has caused this policy to be signed and sealed by its duly authorized officers as of Date of Policy shown in Schedule A.

First American Title Insurance Company

BY _____ PRESIDENT

ATTEST _____ SECRETARY

121561

D

SCHEDULE OF EXCLUSIONS FROM COVERAGE

THE FOLLOWING MATTERS ARE EXPRESSLY EXCLUDED FROM THE COVERAGE OF THIS POLICY:

1. (a) GOVERNMENTAL POLICE POWER.

   (b) ANY LAW, ORDINANCE OR GOVERNMENTAL REGULATION RELATING TO ENVIRONMENTAL PROTECTION.

   (c) ANY LAW, ORDINANCE OR GOVERNMENTAL REGULATION (INCLUDING BUT NOT LIMITED TO BUILDING AND ZONING ORDINANCES) RESTRICTING OR REGULATING OR PROHIBITING THE OCCUPANCY, USE OR ENJOYMENT OF THE LAND, OR REGULATING THE CHARACTER, DIMENSIONS OR LOCATION OF ANY IMPROVEMENT NOW OR HEREAFTER ERECTED ON THE LAND, OR PROHIBITING A SEPARATION IN OWNERSHIP OR A CHANGE IN THE DIMENSIONS OR AREA OF THE LAND OR ANY PARCEL OF WHICH THE LAND IS OR WAS A PART.

   (d) THE EFFECT OF ANY VIOLATION OF THE MATTERS EXCLUDED UNDER (a), (b) OR (c) ABOVE, UNLESS NOTICE OF A DEFECT, LIEN OR ENCUMBRANCE RESULTING FROM A VIOLATION HAS BEEN RECORDED AT DATE OF POLICY IN THOSE RECORDS IN WHICH UNDER STATE STATUTES DEEDS, MORTGAGES, LIS PENDENS, LIENS OR OTHER TITLE ENCUMBRANCES MUST BE RECORDED IN ORDER TO IMPART CONSTRUCTIVE NOTICE TO PURCHASERS OF THE LAND FOR VALUE AND WITHOUT KNOWLEDGE; PROVIDED, HOWEVER, THAT WITHOUT LIMITATION, SUCH RECORDS SHALL NOT BE CONSTRUED TO INCLUDE RECORDS IN ANY OF THE OFFICES OF FEDERAL, STATE OR LOCAL ENVIRONMENTAL PROTECTION, ZONING, BUILDING, HEALTH OR PUBLIC SAFETY AUTHORITIES.

2. RIGHTS OF EMINENT DOMAIN UNLESS NOTICE OF THE EXERCISE OF SUCH RIGHTS APPEARS IN THE PUBLIC RECORDS AT DATE OF POLICY.

3. DEFECTS, LIENS, ENCUMBRANCES, ADVERSE CLAIMS, OR OTHER MATTERS (a) CREATED, SUFFERED, ASSUMED OR AGREED TO BY THE INSURED CLAIMANT; (b) NOT KNOWN TO THE COMPANY AND NOT SHOWN BY THE PUBLIC RECORDS BUT KNOWN TO THE INSURED CLAIMANT EITHER AT DATE OF POLICY OR AT THE DATE SUCH CLAIMANT ACQUIRED AN ESTATE OR INTEREST INSURED BY THIS POLICY AND NOT DISCLOSED IN WRITING BY THE INSURED CLAIMANT TO THE COMPANY PRIOR TO THE DATE SUCH INSURED CLAIMANT BECAME AN INSURED HEREUNDER; (c) RESULTING IN NO LOSS OR DAMAGE TO THE INSURED CLAIMANT; (d) ATTACHING OR CREATED SUBSEQUENT TO DATE OF POLICY; OR (e) RESULTING IN LOSS OR DAMAGE WHICH WOULD NOT HAVE BEEN SUSTAINED IF THE INSURED CLAIMANT HAD PAID VALUE FOR THE ESTATE OR INTEREST INSURED BY THIS POLICY.

CONDITIONS AND STIPULATIONS

1. DEFINITION OF TERMS

The following terms when used in this policy mean:

(a) "insured": the insured named in Schedule A, and, subject to any rights or defenses the Company may have had against the named insured, those who succeed to the interest of such insured by operation of law as distinguished from purchase including, but not limited to, heirs, distributees, devisees, survivors, personal representatives, next of kin, or corporate or fiduciary successors.

(b) "insured claimant": an insured claiming loss or damage hereunder.

(c) "knowledge": actual knowledge, not constructive knowledge or notice which may be imputed to an insured by reason of any public records.

(d) "land": the land described, specifically or by reference in Schedule C, and improvements affixed thereto which by law constitute real property; provided, however, the term "land" does not include any property beyond the lines of the area specifically described or referred to in Schedule C, nor any right, title, interest, estate or easement in abutting streets, roads, avenues, alleys, lanes, ways or waterways, but nothing herein shall modify or limit the extent to which a right of access to and from the land is insured by this policy.

(e) "mortgage": mortgage, deed of trust, trust deed, or other security instrument.

(f) "public records": those records which by law impart constructive notice of matters relating to said land.

2. CONTINUATION OF INSURANCE AFTER CONVEYANCE OF TITLE

The coverage of this policy shall continue in force as of Date of Policy in favor of an insured so long as such insured retains an estate or interest in the land, or holds an indebtedness secured by a purchase money mortgage given by a purchaser from such insured, or so long as such insured shall have liability by reason of covenants of warranty made by such insured in any transfer or conveyance of such estate or interest; provided, however, this policy shall not continue in force in favor of any purchaser from such insured of either said estate or interest or the indebtedness secured by a purchase money mortgage given to such insured.

3. DEFENSE AND PROSECUTION OF ACTIONS – NOTICE OF CLAIM TO BE GIVEN BY AN INSURED CLAIMANT

(a) The Company, at its own cost and without undue delay, shall provide for the defense of an insured in all litigation consisting of actions or proceedings commenced against such insured, or a defense interposed against an insured in an action to enforce a contract for a sale of the estate or interest in said land, to the extent that such litigation is founded upon an alleged defect, lien, encumbrance, or other matter insured against by this policy.

(b) The insured shall notify the Company promptly in writing (i) in case any action or proceeding is begun or defense is interposed as set forth in (a) above, (ii) in case knowledge shall come to an insured hereunder of any claim of title or interest which is adverse to the title to the estate or interest, as insured, and which might cause loss or damage for which the Company may be liable by virtue of this policy, or (iii) if title to the estate or interest, as insured, is rejected as unmarketable. If such prompt notice shall not be given to the Company, then as to such insured all liability of the Company shall cease and terminate in regard to the matter or matters for which such prompt notice is required; provided, however, that failure to notify shall in no case prejudice the rights of any such insured under this policy unless the Company shall be prejudiced by such failure and then only to the extent of such prejudice.

(c) The Company shall have the right at its own cost to institute and without undue delay prosecute any action or proceeding or to do any other act which in its opinion may be necessary or desirable to establish the title to the estate or interest as insured, and the Company may take any appropriate action under the terms of this policy, whether or not it shall be liable thereunder, and shall not thereby concede liability or waive any provision of this policy.

(d) Whenever the Company shall have brought any action or interposed a defense as required or permitted by the provisions of this policy, the Company may pursue any such litigation to final determination by a court of competent jurisdiction and expressly reserves the right, in its sole discretion, to appeal from any adverse judgment or order.

(e) In all cases where this policy permits or requires the Company to prosecute or provide for the defense of any action or proceeding, the insured hereunder shall secure to the Company the right to so prosecute or provide defense in such action or proceeding, and all appeals therein, and permit the Company to use, at its option, the name of such insured for such purpose. Whenever requested by the Company, such insured shall give the Company all reasonable aid in any such action or proceeding, in effecting settlement, securing evidence, obtaining witnesses, or prosecuting or defending such action or proceeding, and the Company shall reimburse such insured for any expense so incurred.

4. NOTICE OF LOSS – LIMITATION OF ACTION

In addition to the notices required under paragraph 3(b) of these Conditions and Stipulations, a statement in writing of any loss or damage for which it is claimed the Company is liable under this policy shall be furnished to the Company within 90 days after such loss or damage shall have been determined and no right of action shall accrue to an insured claimant until 30 days after such statement shall have been furnished. Failure to furnish such statement of loss or damage shall terminate any liability of the Company under this policy as to such loss or damage.

5. OPTIONS TO PAY OR OTHERWISE SETTLE CLAIMS

The Company shall have the option to pay or otherwise settle for or in the name of an insured claimant any claim insured against or to terminate all liability and obligations of the Company hereunder by paying or tendering payment of the amount of insurance under this policy together with any costs, attorneys' fees and expenses incurred up to the time of such payment or tender of payment, by the insured claimant and authorized by the Company.

(Continued on inside back cover)

SCHEDULE A

TOTAL FEE FOR TITLE SEARCH, EXAMINATION
AND TITLE INSURANCE $24,000.00

AMOUNT OF INSURANCE: $40,000,000.00

DATE OF POLICY: DECEMBER 16, 1999 AT 8:00 A.M.

1. NAME OF INSURED:

   LOWE'S H I W, INC.,
   A VIRGINIA CORPORATION

2. THE ESTATE OR INTEREST REFERRED TO HEREIN, IS AT DATE OF POLICY VESTED IN:

   LOWE'S H I W, INC.,
   A VIRGINIA CORPORATION

3. THE ESTATE OR INTEREST IN THE LAND DESCRIBED IN SCHEDULE C AND WHICH IS COVERED BY THIS POLICY IS:

   IN FEE

SCHEDULE B

1. THE LIEN OF SUPPLEMENTAL OR ESCAPE ASSESSMENTS OF PROPERTY TAXES, IF ANY, MADE PURSUANT TO THE PROVISIONS OF PART 0.5, CHAPTER 3.5 OR PART 2, CHAPTER 3, ARTICLES 3 AND 4 RESPECTIVELY (COMMENCING WITH SECTION 75 OF THE REVENUE AND TAXATION CODE OF THE STATE OF CLAIFORNIA) AS A RESULT OF THE TRANSFER OF TITLE TO THE VESTEE NAMES IN SCHEDULE "A".

2. COVENANTS, CONDITIONS AND RESTRICTIONS IN DOCUMENT RECORDED NOVEMBER 12, 1932 IN BOOK 94 PAGE 51 OF OFFICIAL RECORDS OF RIVERSIDE COUNTY, CALIFORNIA, BUT DELETING ANY COVENANTS, CONDITIONS OR RESTRICTIONS INDICATING A PREFERENCE, LIMITATION OR DISCRIMINATION BASED ON RACE, COLOR, RELIGION, SEX, HANDICAP, FAMILIAL STATUS, OR NATIONAL ORIGIN TO THE EXTENT SUCH COVENANTS, CONDITIONS OR RESTRICTIONS VIOLATE 42 USC 3604(C).

3. ABUTTERS RIGHTS OF INGRESS AND EGRESS TO OR FROM THE FREEWAY ADJOINING THE HEREIN DESCRIBED PROPERTY ON THE NORTH, WERE RELINQUISHED BY DEED TO THE STATE OF CALIFORNIA, RECORDED OCTOBER 7, 1958 IN BOOK 2343 PAGE 437 OF OFFICIAL RECORDS OF RIVERSIDE COUNTY, CALIFORNIA.

4. AN EASEMENT FOR THE HEREINAFTER SPECIFIC PURPOSE AND INCIDENTAL PURPOSES, IN FAVOR OF SOUTHERN CALIFORNIA GAS COMPANY, IN INSTRUMENT RECORDED NOVEMBER 4, 1965 AS INSTRUMENT NO. 125824 OF OFFICIAL RECORDS OF RIVERSIDE COUNTY, CALIFORNIA. SAID EASEMENT IS FOR UTILITIES.

5. THE EFFECT OF A LAND CONSERVATION CONTRACT RECORDED FEBRUARY 27, 1970 AS INSTRUMENT NO. 19066 OF OFFICIAL RECORDS OF RIVERSIDE COUNTY, CALIFORNIA.

THE EFFECT OF A RESOLUTION AUTHORIZING CANCELLATION OF LAND CONSERVATION CONTRACT AND CERTIFICATE CANCELLING CONTRACT EXECUTED BY JOHN COUDURES AND MARIE COUDURES AND COUNTY OF RIVERSIDE, RECORDED FEBRUARY 29, 1972 AS INSTRUMENT NOS. 26867 AND 26868 BOTH OF OFFICIAL RECORDS OF RIVERSIDE COUNTY, CALIFORNIA. REFERENCE HEREBY BEING MADE TO THE RECORD FOR FULL PARTICULARS.

THE EFFECT OF A REFORMED AND CORRECTED LAND CONSERVATION CONTRACT EXECUTED BY COUNTY OF RIVERSIDE, RECORDED JANUARY 18, 1985 AS INSTRUMENT NO. 11676 OF OFFICIAL RECORDS OF RIVERSIDE COUNTY, CALIFORNIA. REFERENCE HEREBY BEING MADE TO THE RECORD FOR FULL PARTICULARS.

THE EFFECT OF A NOTICE OF NON-RENEWAL OF SAID CONTRACT DATED

NOVEMBER 9, 1999 AND RECORDED DECEMBER 9, 1999 AS INSTRUMENT NO. 535833 OF OFFICIAL RECORDS OF RIVERSIDE COUNTY, CALIFORNIA.

THE EFFECT OF A TENTATIVE CANCELLATION OF SAID CONTRACT RECORDED DECEMBER 3, 1999 AS INSTRUMENT NO. 529955 OF OFFICIAL RECORDS OF RIVERSIDE COUNTY, CALIFORNIA. REFERENCE HEREBY BEING MADE TO THE RECORD FOR FULL PARTICULARS.

6. AN EASEMENT FOR EITHER OR BOTH POLE LINES, CONDUITS OR UNDERGROUND FACILITIES AND INCIDENTAL PURPOSES, IN FAVOR OF SOUTHERN CALIFORNIA EDISON COMPANY, IN INSTRUMENT RECORDED FEBRUARY 8, 1984 AS INSTRUMENT NO. 26533 OF OFFICIAL RECORDS OF RIVERSIDE COUNTY, CALIFORNIA.

7. ANY WATER RIGHTS OF CLAIMS OR TITLE TO WATER IN OR UNDER THE LAND.

8. THE EFFECT OF A OFFER OF DEDICATION TO THE CITY OF PERRIS FOR PUBLIC STREET AND HIGHWAY PURPOSES, TOGETHER WITH ALL RIGHT TO CONSTRUCT AND MAINTAIN UTILITIES, SEWERS, DRAINS AND OTHER IMPROVEMENTS RECORDED DECEMBER 16, 1999 AS INSTRUMENT NOS. 544997 THROUGH 545000 ALL OF OFFICIAL RECORDS OF RIVERSIDE COUNTY, CALIFORNIA.

SCHEDULE C

THE LAND REFERRED TO IN THIS POLICY IS SITUATED IN THE STATE OF CALIFORNIA, COUNTY OF RIVERSIDE, CITY OF PERRIS AND IS DESCRIBED AS FOLLOWS:

PARCEL A:

LOT 1:

THOSE PORTIONS OF LOTS 3, 4, 5 AND 6 OF BLOCK 15, LOTS 3, 4 AND 5 OF BLOCK 16 AND THOSE PORTIONS OF RIVERSIDE AVENUE AND DAWES STREET OF THE RIVERSIDE TRACT AS SHOWN BY MAP ON FILE IN BOOK 14 PAGE(S) 668 OF MAPS, RECORDS OF SAN DIEGO COUNTY, CALIFORNIA, TOGETHER WITH A PORTION OF LOT "D" (BARRATT AVENUE) AND LOTS A THROUGH D INCLUSIVE, OF BLOCK 9 AS SHOWN ON MAP OF FIGADOTA FARMS NO. 17 ON FILE IN BOOK 17 PAGE(S) 32 OF MAPS, RECORDS OF RIVERSIDE COUNTY, CALIFORNIA, TOGETHER WITH A PORTION OF BLOCKS J, K AND L AND THOSE PORTIONS OF LOT "B" (MILLER STREET), LOT "C" (MORRIS STREET), LOT "D" (MORGAN STREET, LOT "E" (BRENNAN AVENUE) AND LOT "F" (RIVERSIDE AVENUE) AS SHOWN ON MAP OF GOLDEN VALLEY FARMS NO. 4 ON FILE IN BOOK 17 PAGE(S) 23 OF MAPS, RECORDS OF RIVERSIDE COUNTY, CALIFORNIA, LYING WITHIN SECTION 7, TOWNSHIP 4 SOUTH, RANGE 3 WEST, SAN BERNARDINO BASE AND MERIDIAN, LOCATED IN THE CITY OF PERRIS, RIVERSIDE COUNTY, CLAIFORNIA, DESCRIBED AS FOLLOWS:

COMMENCING AT THE CENTERLINE INTERSECTION OF MARTIN STREET AND INDIAN AVENUE (FORMERLY KNOWN AS RIVERSIDE AVENUE) AS SHOWN ON SAID RIVERSIDE TRACT;
THENCE SOUTH 00° 03′ 59" WEST ALONG SAID CENTERLINE OF SAID INDIAN AVENUE, 86.48 FEET FOR THE TRUE POINT OF BEGINNING SAID POINT BEING ON THE SOUTHERLY RIGHT OF WAY LINE OF RAMONA EXPRESSWAY (142.00′ WIDE), AS DESCRIBED BY DEED RECORDED OCTOBER 7, 1958 ON FILE IN BOOK 2343 PAGE(S) 437 OF MAPS, RECORDS OF RIVERSIDE COUNTY, CALIFORNIA;
THENCE SOUTH 89° 54′ 13" EAST ALONG SAID SOUTHERLY RIGHT OF WAY LINE OF RAMONA EXPRESSWAY, A DISTANCE OF 1365.04 FEET, TO A POINT ON A LINE LYING PARALLEL WITH AND DISTANT EASTERLY 44.00 FEET, MEASURED AT RIGHT ANGLES FROM THE CENTERLINE OF BARRETT AVENUE, AS SHOWN ON SAID MAP OF FIGADOTA FARMS NO. 17;
THENCE SOUTH 00° 04′ 36" WEST ALONG SAID PARALLEL LINE, A DISTANCE OF 231.11 FEET TO THE BEGINNING OF A TANGENT CURVE CONCAVE TO THE NORTHWEST HAVING A RADIUS OF 1244.00 FEET;
THENCE SOUTHERLY AND SOUTHWESTERLY ALONG SAID CURVE TO THE RIGHT, THROUGH A CENTRAL ANGLE OF 63° 16′ 22", AN ARC DISTANCE OF 1373.78 FEET, TO A POINT OF A REVERSE CURVE CONCAVE TO THE SOUTHEAST, HAVING A RADIUS OF 1156.00 FEET, THE SOUTHERLY TERMINUS OF SAID CURVE BEING TANGENT WITH A LINE PARALLEL WITH AND DISTANT EASTERLY

44.00 FEET, MEASURED AT RIGHT ANGLES FROM THE CENTERLINE OF SAID INDIAN AVENUE, THE RADIAL LINE FROM SAID POINT BEARS SOUTH 26° 39' 03" EAST;
THENCE SOUTHWESTERLY AND SOUTHERLY ALONG SAID CURVE TO THE LEFT, THROUGH A CENTRAL ANGLE OF 63° 16' 58", AN ARC DISTANCE OF 1276.80 FEET, TO A POINT OF TANGENCY WITH SAID PARALLEL LINE;
THENCE SOUTH 00° 03' 59" WEST ALONG SAID PARALLEL LINE, A DISTANCE OF 35.02 FEET;
THENCE NORTH 89° 56' 01" WEST A DISTANCE OF 14.00 FEET TO A POINT ON A LINE PARALLEL WITH AND DISTANT EASTERLY 30.00 FEET, MEASURED AT RIGHT ANGLES FROM SAID CENTER LINE F SAID INDIAN AVENUE;
THENCE SOUTH 00° 03' 59" WEST ALONG SAID PARALLEL LINE, A DISTANCE OF 65.92 FEET TO A POINT ON THE EASTERLY PROLONGATION OF THE CENTER LINE OF MORGAN STREET AS SHOWN ON SAID MAP OF GOLDEN VALLEY FARMS NO. 4;
THENCE NORTH 88° 12' 59" WEST ALONG SAID EASTERLY PROLONGATION AND SAID CENTER LINE OF MORGAN STREET, A DISTANCE OF 1407.94 FEET, TO THE CENTERLINE INTERSECTION OF MORGAN STREET AND BRENNAN AVENUE, AS SHOWN ON SAID MAP OF GOLDEN VALLEY FARMS NO. 4;
THENCE NORTH 00° 03' 01" EAST ALONG SAID CENTERLINE OF BRENNAN AVENUE, A DISTANCE OF 2434.82 FEET, TO A POINT ON SAID SOUTHERLY RIGHT OF WAY LINE OF RAMONA EXPRESSWAY;
THENCE SOUTH 89° 54' 13" EST ALONG SAID SOUTHERLY RIGHT OF WAY OF RAMONA EXPRESSWAY, A DISTANCE O 1377.99 FEET, TO THE TRUE POINT OF BEGINNING;

EXCEPTING THEREFROM THAT PORTION DESCRIBED AS FOLLOWS:

COMMENCING AT THE CENTER LINE INTERSECTION OF MARTIN STREET AND INDIAN AVENUE (FORMERLY KNOWN AS RIVERSIDE AVENUE) AS SHOWN ON SAID RIVERSIDE TRACT;
THENCE SOUTH 00° 03' 59" WEST ALONG SAID CENTERLINE OF INDIAN AVENUE, 86.48 FEET, TO A POINT ON THE SOUTHERLY RIGHT OF WAY LINE OF RAMONA EXPRESSWAY (142.00' WIDE), AS DESCRIBED IN DEED RECORDED OCTOBER 7, 1958 ON FILE IN BOOK 2343 PAGE(S) 437 OF MAPS, RECORDS OF RIVERSIDE COUNTY, CALIFORNIA;
THENCE SOUTH 89° 54' 13" EAST ALONG SAID SOUTHERLY RIGHT OF WAY OF RAMONA EXPRESSWAY, A DISTANCE OF 1365.04 FEET FOR THE TRUE POINT OF BEGINNING, SAID POINT BEING ON A LINE LYING PARALLEL WITH AND DISTANT EASTERLY 44.O FEET, MEASURED AT RIGHT ANGLES FROM THE CENTERLINE OF BARRATT AVENUE, AS SHOWN ON SAID MAP OF FIGADOTA FARMS NO. 17;
THENCE SOUTH 00° 04' 36" WEST ALONG SAID PARALLEL LINE, A DISTANCE OF 231.11 FEET TO THE BEGINNING OF A TANGENT CURVE CONCAVE TO THE NORTHWEST HAVING A RADIUS OF 1244.00 FEET;
THENCE SOUTHERLY ALONG SAID CURVE TO THE RIGHT, THROUGH A CENTRAL ANGLE OF 12° 34' 23", AN ARC DISTANCE OF 272.98 FEET, THE RADIAL LINE FROM SAID POINT BEARS NORTH 77° 21' 02" WEST;
THENCE NORTH 77° 21' 02" WEST ALONG SAID RADIAL LINE, 516.88 FEET;
THENCE NOTH 00° 07' 02" EAST, A DISTANCE OF 389.58 FEET, TO A POINT

ON SAID SOUTHERLY RIGHT OF WAY LINE OF RAMONA EXPRESSWAY;
THENCE SOUTH 89° 54' 13" EAST ALONG SAID SOUTHERLY RIGHT OF WAY LINE, A DISTANCE OF 534.04 FEET, TO THE POINT OF BEGINNING.

LOT 2:

THOSE PORTIONS OF LOTS A THROUGH D INCLUSIVE OF BLOCK 9 AND LOT "D" (BARRETT AVENUE) AS SHOWN ON MAP OF FIGADOTA FARMS NO. 17 AS SHOWN BY MAP ON FILE IN BOOK 17 PAGE(S) 32 OF MAPS, RECORDS OF RIVERSIDE COUNTY, CALIFORNIA, TOGETHER WITH THAT PORTION OF LOT 3 OF BLOCK 15 OF THE RIVERSIDE TRACT AS SHOWN BY MAP ON FILE IN BOOK 14 PAGE(S) 668 OF MAPS, RECORDS OF SAN DIEGO COUNTY, CALIFORNIA, LYING WITHIN SECTION 7, TOWNSHIP 4 SOUTH, RANGE 3 WEST, SAN BERNARDINO BASE AND MERIDIAN, LOCATED IN THE CITY OF PERRIS, RIVERSIDE COUNTY, CALIFORNIA, DESCRIBED AS FOLLOWS:

COMMENCING AT THE CENTER LINE INTERSECTION OF MARTIN STREET AND INDIAN AVENUE (FORMERLY KNOWN AS RIVERSIDE AVENUE) AS SHOWN ON SAID RIVERSIDE TRACT;
THENCE SOUTH 00° 03' 5" WEST ALONG SAID CENTERLINE OF INDIAN AVENUE, 86.48 FEET, TO A POINT ON THE SOUTHERLY RIGHT OF WAY LINE OF RAMONA EXPRESSWAY (142.00' WIDE), AS DESCRIBED IN DEED RECORDED OCTOBER 7, 1958 ON FILE IN BOOK 2343 PAGE 437 OF MAPS, RECORDS OF RIVERSIDE COUNTY, CALIFORNIA;
THENCE SOUTH 89° 54' 13" EAST ALONG SAID SOUTHERLY RIGHT OF WAY OF RAMONA EXPRESSWAY, A DISTANCE OF 1365.04 FEET FOR THE TRUE POINT OF BEGINNING, SAID POINT BEING ON A LINE LYING PARALLEL WITH AND DISTANT EASTERLY 44.00 FEET, MEASURED AT RIGHT ANGLES FROM THE CENTERLINE OF BARRATT AVENUE, AS SHOWN ON SAID MAP OF FIGADOTA FARMS NO. 17;
THENCE SOUTH 00° 04' 36" WEST ALONG SAID PARALLEL LINE, A DISTANCE OF 231.11 FEET TO THE BEGINNING OF A TANGENT CURVE CONCAVE TO THE NORTHWEST HAVING A RADIUS OF 1244.00 FEET;
THENCE SOUTHERLY ALONG SAID CURVE TO THE RIGHT, THROUGH A CENTRAL ANGLE 12° 34' 23", AN ARC DISTANCE OF 272.98 FEET, THE RADIAL LINE FROM SAID POINT BEARS NORTH 77° 21' 02" WEST;
THENCE NORTH 77° 21' 02" WEST ALONG SAID RADIAL LINE, 516.88 FEET;
THENCE NORTH 00° 07' 02" EAST, A DISTANCE OF 389.58 FEET, TO A POINT ON SAID SOUTHERLY RIGHT OF WAY LINE OF RAMONA EXPRESSWAY;
THENCE SOUTH 89° 54' 13" EAST ALONG SAID SOUTHERLY RIGHT OF WAY LINE, A DISTANCE OF 534.04 FEET TO THE TRUE POINT OF BEGINNING.

LOT 3:

THOSE PORTION OF LOTS 3 AND 6 OF BLOCK 15, AND PORTIONS OF LOTS 3, 4, 5 AND 6 OF BLOCK 16 AND THOSE PORTIONS OF RIVERSIDE AVENUE, DAWES STREET AND MORGAN STREET OF THE RIVERSIDE TRACT AS SHOWN BY MAP ON FILE IN BOOK 14 PAGE(S) 668 OF MAPS, RECORDS OF SAN DIEGO COUNTY, CALIFORNIA, LYING WITHIN SECTION 7, TOWNSHIP 4 SOUTH, RANGE 3 WEST, SAN BERNARDINO BASE AND MERIDIAN, LOCATED IN THE CITY OF

PERRIS, RIVERSIDE COUNTY, CALIFORNIA, DESCRIBED AS FOLLOWS:

COMMENCING AT THE CENTERLINE INTERSECTION OF MARTIN STREET AND INDIAN AVENUE (FORMERLY KNOWN AS RIVERSIDE AVENUE) AS SHOWN ON SAID RIVERSIDE TRACT;
THENCE SOUTH 00° 03′ 59" WEST ALONG SAID CENTERLINE OF INDIAN AVENUE, A DISTANCE OF 86.48 FEET TO A POINT ON THE SOUTHERLY RIGHT OF WAY LINE OF RAMONA EXPRESSWAY (142.00′ WIDE), AS DESCRIBED IN DEED RECORDED OCTOBER 7, 1958 IN BOOK 2343, PAGE 437 OF DEEDS, RECORDS OF RIVERSIDE COUNTY, CALIFORNIA;
THENCE SOUTH 89° 54′ 13" EAST ALONG SAID SOUTHERLY RIGHT OF WAY LINE OF RAMONA EXPRESSWAY, A DISTANCE OF 1365.04 FEET, TO A POINT A LINE LYING PARALLEL WITH AND DISTANT EASTERLY 44.00 FEET, MEASURED AT RIGHT ANGLES FROM THE CENTERLINE OF BARRETT AVENUE, AS SHOWN ON SAID MAP OF FIGADOTA FARMS NO. 17;
THENCE SOUTH 00° 04′ 36" WEST ALONG SAID PARALLEL LINE, A DISTANCE OF 231.11 FEET TO THE BEGINNING OF A TANGENT CURVE CONCAVE TO THE NORTHWEST HAVING A RADIUS OF 1244.00 FEET;
THENCE SOUTHERLY ALONG SAID CURVE TO THE RIGHT, THROUGH A CENTRAL ANGLE OF 15° 17′ 03", AN ARC DISTANCE OF 331.85 FEET FOR THE TRUE POINT OF BEGINNING, SAID POINT BEING ON THE EASTERLY LINE OF LOT 3, BLOCK 15 OF SAID RIVERSIDE TRACT, THE RADIAL LINE FROM SAID POINT BEARS NORTH 74° 38′ 21" WEST;
THENCE CONTINUING SOUTHERLY AND SOUTHWESTERLY ALONG SAID CURVE TO THE RIGHT, THROUGH A CENTRAL ANGLE OF 47° 59′ 19", AN ARC DISTANCE OF 1041.93 FEET, TO A POINT OF A REVERSE CURVE CONCAVE TO THE SOUTHEAST, HAVING A RADIUS OF 1156.00 FEET, THE SOUTHERLY TERMINUS OF SAID CURVE BEING TANGENT WITH A LINE PARALLEL WITH AND DISTANT EASTERLY 44.00 FEET, MEASURED AT RIGHT ANGLES FROM THE CENTERLINE OF SAID INDIAN AVENUE, THE RADIAL LINE FROM SAID POINT BEARS SOUTH 26° 39′ 03" EAST;
THENCE SOUTHWESTERLY AND SOUTHERLY ALONG SAID CURVE TO THE LEFT, THROUGH A CENTRAL ANGLE OF 63° 16′ 58", AN ARC DISTANCE OF 1276.80 FEET, TO A POINT OF TANGENCY WITH SAID PARALLEL LINE;
THENCE SOUTH 00° 03′ 59" WEST ALONG SAID PARALLEL LINE, A DISTANCE OF 35.02 FEET;
THENCE NORTH 89° 56′ 01" WEST, A DISTANCE OF 14.00 FEET TO A POINT ON A LINE PARALLEL WITH AND DISTANT EASTERLY 30.00 FEET, MEASURED AT RIGHT ANGLES FROM SAID CENTERLINE OF INDIAN AVENUE;
THENCE SOUTH 00° 03′ 59" WEST ALONG SAID PARALLEL LINE, A DISTANCE OF 65.92 FEET TO A POINT ON THE EASTERLY PROLONGATION OF THE CENTERLINE OF MORGAN STREET AS SHOWN ON SAID MAP OF GOLDEN VALLEY FARMS NO. 4;
THENCE NORTH 88° 12′ 59" WEST, A DISTANCE OF 30.01 FEET TO THE CENTERLINE INTERSECTION OF SAID INDIAN AVENUE AND MORGAN STREET, AS SHOWN BY MAP OF GOLDEN VALLEY FARMS NO. 4, ON FILE IN BOOK 17 PAGE(S) 23 OF MAPS, RECORDS OF RIVERSIDE COUNTY, CALIFORNIA;
THENCE SOUTH 00° 03′ 59" WEST ALONG SAID CENTERLINE OF INDIAN AVENUE, A DISTANCE OF 79.20 FEET, TO A POINT OF INTERSECTION WITH THE CENTERLINE OF MORGAN STREET, AS SHOWN ON SAID RIVERSIDE TRACT;

THENCE SOUTH 89° 55′ 55" EAST ALONG SAID CENTER LINE OF MORGAN STREET, A DISTANCE OF 1320.59 FEET, TO A POINT OF INTERSECTION WITH THE EASTERLY LINE OF LOT 6, BLOCK 16, AS SHOWN ON SAID RIVERSIDE TRACT;
THENCE NORTH 00° 04′ 36" EAST ALONG SAID SOUTHERLY PROLONGATION, THE EASTERLY LINE OF LOT 6 AND LOT 3 OF BLOCK 16, AND THE SOUTHERLY PROLONGATION OF THE EASTERLY LINE AND THE EASTERLY LINE OF LOT 6 AND LOT 3 OF BLOCK 15, AS SHOWN ON SAID RIVERSIDE TRACT, A DISTANCE OF 1994.93 FEET, TO THE TRUE POINT OF BEGINNING.

PARCEL B:

AN EASEMENT FOR DRAINAGE OVER THAT PORTION OF LOT B OF BLOCK 9 AS SHOWN ON MAP OF FIGADOTA FARMS NO. 17 ON FILE IN BOOK 17 PAGE(S) 32 OF MAPS, RECORDS OF RIVERSIDE COUNTY, CALIFORNIA, LYING WITHIN SECTION 7, TOWNSHIP 4 SOUTH, RANGE 3 WEST, SAN BERNARDINO BASE AND MERIDIAN, LOCATED IN THE CITY OF PERRIS, COUNTY OF RIVERSIDE, CALIFORNIA, DESCRIBED AS FOLLOWS:

COMMENCING AT THE CENTERLINE INTERSECTION OF MARTIN STREET AND BARRATT AVENUE AS SHOWN ON MAP OF FIGADOTA FARMS NO. 17 ON FILE IN BOOK 17 PAGE(S) 32 OF MAPS, RECORDS OF RIVERSIDE COUNTY, CALIFORNIA;
THENCE SOUTH 00° 04′ 36" WEST ALONG SAID CENTERLINE OF BARRATT AVENUE, A DISTANCE OF 86.97 FEET TO A POINT ON THE SOUTHERLY RIGHT OF WAY LINE OF RAMONA EXPRESSWAY (142.00′ WIDE), AS DESCRIBED IN DEED RECORDED OCTOBER 7, 1958 ON FILE IN BOOK 2343 PAGE(S) 437 OF MAPS, RECORDS OF RIVERSIDE COUNTY, CALIFORNIA;
THENCE SOUTH 89° 54′ 13" EAST ALONG SAID SOUTHERLY RIGHT OF WAY LINE OF RAMONA EXPRESSWAY, A DISTANCE OF 44.00 FEET TO A POINT BEING ON A LINE LYING PARALLEL WITH AND DISTANT EASTERLY 44.00 FEET, MEASURED AT RIGHT ANGLES FROM THE CENTERLINE OF SAID BARRATT AVENUE;
THENCE SOUTH 00° 04′ 36" WEST ALONG SAID PARALLEL LINE, A DISTANCE OF 120.64 FEET, FOR THE TRUE POINT OF BEGINNING;
THENCE SOUTH 89° 55′ 24" EAST, A DISTANCE OF 52.00 FEET;
THENCE SOUTH 00° 04′ 36" WEST, A DISTANCE OF 30.00 FEET;
THENCE NORTH 89° 55′ 24" WEST, A DISTANCE E OF 52.00 FEET TO A POINT ON SAID PARALLEL LINE LYING DISTANT AND EASTERLY 44.00 FEET, MEASURED AT RIGHT ANGLES FROM SAID CENTERLINE OF BARRATT AVENUE;
THENCE NORTH 00° 04′ 36" EAST ALONG SAID PARALLEL LINE, A DISTANCE OF 30.00 FEET TO THE TRUE POINT OF BEGINNING.

CAM

2146663-23

ENDORSEMENT

Issued By

First American Title Insurance Company

NOTWITHSTANDING THE AMOUNT OF INSURANCE SET FOR ON SCHEDULE A OF THE POLICY, THE LIABILITY UNDER THE POLICY AT DATE HEREOF IS LIMITED TO $4,975,000.00. LIABILITY HEREUNDER SHALL INCREASE TO THE AMOUNT OF INSURANCE SET FORTH IN SCHEDULE A. AS CONTEMPLATED IMPROVEMENTS ARE MADE.

THE AMOUNT OF INSURANCE AVAILABLE FOR PAYMENT OF ANY LOSS INSURED AGAINST BY THIS POLICY SHALL INCLUDE THE ABOVE STATED SUM, PLUS THE AMOUNT EXPENDED BY OR ON BEHALF OF THE INSURED FOR ADDITIONAL IMPROVEMENTS LOCATED UPON THE LAND AT THE TIME THE LOSS OCCURS, NOT TO EXCEED THE AMOUNT OF INSURANCE SET FORTH IN SCHEDULE A. ANY SUCH EXPENDITURES MADE FOR SUCH ADDITIONAL IMPROVEMENTS SUBSEQUENT TO THE DATE OF POLICY SHALL BE DEEMED MADE AS OF THE DATE OF POLICY.

THIS ENDORSEMENT IS MADE A PART OF THE POLICY AND IS SUBJECT TO ALL OF THE TERMS AND PROVISIONS THEREOF AND OF ANY PRIOR ENDORSEMENTS THERETO. EXCEPT TO THE EXTENT EXPRESSLY STATED, IT NEITHER MODIFIES ANY OF THE TERMS AND PROVISIONS OF THE POLICY AND ANY PRIOR ENDORSEMENTS, NOR DOES IT EXTEND THE EFFECTIVE DATE OF THE POLICY AND ANY PRIOR ENDORSEMENTS, NOR DOES IT INCREASE THE FACE AMOUNT OF THE POLICY.

First American Title Insurance Company

R L Pasley

Authorized Signatory

F.A. Form 61.3 (11-5-95)
Pending Improvements Endorsement

ENDORSEMENT

RIV-2146663-21

ISSUED BY

FIRST AMERICAN TITLE INSURANCE COMPANY

THE COMPANY INSURES THE INSURED AGAINST LOSS OR DAMAGE SUSTAINED BY REASON OF:

ANY ENVIRONMENTAL PROTECTION LIEN WHICH AT DATE OF POLICY, IS RECORDED IN THOSE RECORDS ESTABLISHED UNDER STATE STATUTES AT DATE OF POLICY FOR THE PURPOSE OF IMPARTING CONSTRUCTIVE NOTICE OF MATTERS RELATING TO REAL PROPERTY TO PURCHASERS FOR VALUE AND WITHOUT KNOWLEDGE EXCEPT AS SET FORTH IN SCHEDULE B.

THIS ENDORSEMENT IS MADE A PART OF THE POLICY AND IS SUBJECT TO ALL OF THE TERMS AND PROVISIONS THEREOF AND OF ANY PRIOR ENDORSEMENTS THERETO. EXCEPT TO THE EXTENT EXPRESSLY STATED, IT NEITHER MODIFIES ANY OF THE TERMS AND PROVISIONS OF THE POLICY AND ANY PRIOR ENDORSEMENT, NOR DOES IT EXTEND THE EFFECTIVE DATE OF THE POLICY AND ANY PRIOR ENDORSEMENTS, NOR DOES IT INCREASE THE FACE AMOUNT THEREOF.

FIRST AMERICAN TITLE INSURANCE COMPANY

BY: _____

Environmental Protection Lien-
Owners Policy Non-Residential

2146663-21

ENDORSEMENT

Issued By

First American Title Insurance Company

THE COMPANY HEREBY INSURES THE OWNER OF THE INDEBTEDNESS SECURED BY THE MORTGAGE REFERRED TO IN PARAGRAPH 4 OF SCHEDULE A AGAINST LOSS WHICH THE INSURED SHALL SUSTAIN IN THE EVENT THAT THE OWNER OF THE EASEMENT REFERRED TO IN PARAGRAPH 2 OF SCHEDULE B SHALL, FOR THE PURPOSE OF EXERCISING THE RIGHT OF USE OR MAINTENANCE OF SAID EASEMENT, COMPEL THE REMOVAL OF ANY PORTION OF THE IMPROVEMENTS ON THE LAND WHICH ENCROACH UPON SAID EASEMENT.

THIS ENDORSEMENT IS MADE A PART OF THE POLICY AND IS SUBJECT TO ALL OF THE TERMS AND PROVISIONS THEREOF AND OF ANY PRIOR ENDORSEMENTS THERETO. EXCEPT TO THE EXTENT EXPRESSLY STATED, IT NEITHER MODIFIES ANY OF THE TERMS AND PROVISIONS OF THE POLICY AND ANY PRIOR ENDORSEMENTS, NOR DOES IT EXTEND THE EFFECTIVE DATE OF THE POLICY AND ANY PRIOR ENDORSEMENTS, NOR DOES IT INCREASE THE FACE AMOUNT THEREOF.

First American Title Insurance Company

Authorized Signatory

CLTA Form 103.3 (Rev. 9-10-93)
ALTA or CLTA - Lender

2146663-21

ENDORSEMENT

Issued By

First American Title Insurance Company

THE COMPANY HEREBY INSURES THE INSURED AGAINST LOSS OR DAMAGE WHICH THE INSURED SHALL SUSTAIN BY REASON OF THE FAILURE OF THE LAND TO ABUT UPON A PHYSICALLY OPEN STREET KNOWN AS MORGAN AVENUE, BRENNAN AVENUE AND INDIAN AVENUE.

THIS ENDORSEMENT IS MADE A PART OF THE POLICY AND IS SUBJECT TO ALL OF THE TERMS AND PROVISIONS THEREOF AND OF ANY PRIOR ENDORSEMENTS THERETO. EXCEPT TO THE EXTENT EXPRESSLY STATED, IT NEITHER MODIFIES ANY OF THE TERMS AND PROVISIONS OF THE POLICY AND ANY PRIOR ENDORSEMENTS, NOR DOES IT EXTEND THE EFFECTIVE DATE OF THE POLICY AND ANY PRIOR ENDORSEMENTS, NOR DOES IT INCREASE THE FACE AMOUNT THEREOF.

First American Title Insurance Company

Authorized Signatory

CLTA Form 103.7 (Rev. 6-14-96)
ALTA or CLTA - Owner or Lender

2146663-21

ENDORSEMENT

Issued By

First American Title Insurance Company

THE COMPANY HEREBY INSURES THE INSURED AGAINST LOSS OR DAMAGE WHICH THE INSURED SHALL SUSTAIN BY REASON OF THE FAILURE OF THE LAND TO BE THE SAME AS THAT DELINEATED ON THE PLAT OF A SURVEY MADE BY ALTA/ACSM LAND TITLE SURVEY ON DECEMBER 3, 1999, DESIGNATED JOB NO. WO 99-0276, A COPY OF WHICH IS ATTACHED HERETO AND MADE A PART HEREOF.

THIS ENDORSEMENT IS MADE A PART OF THE POLICY AND IS SUBJECT TO ALL OF THE TERMS AND PROVISIONS THEREOF AND OF ANY PRIOR ENDORSEMENTS THERETO. EXCEPT TO THE EXTENT EXPRESSLY STATED, IT NEITHER MODIFIES ANY OF THE TERMS AND PROVISIONS OF THE POLICY AND ANY PRIOR ENDORSEMENTS, NOR DOES IT EXTEND THE EFFECTIVE DATE OF THE POLICY AND ANY PRIOR ENDORSEMENTS, NOR DOES IT INCREASE THE FACE AMOUNT THEREOF.

First American Title Insurance Company

Authorized Signatory

CLTA Form 116.1 (Rev. 6-14-96)
ALTA or CLTA - Owner

2146663-21

ENDORSEMENT

Issued By

First American Title Insurance Company

THE COMPANY HEREBY INSURES THE INSURED AGAINST LOSS OR DAMAGE WHICH THE INSURED SHALL SUSTAIN BY REASON OF THE FAILURE OF THE LAND DESCRIBED IN SCHEDULE A TO BE CONTIGUOUS TO EACH OTHER

THIS ENDORSEMENT IS MADE A PART OF THE POLICY AND IS SUBJECT TO ALL OF THE TERMS AND PROVISIONS THEREOF AND OF ANY PRIOR ENDORSEMENTS THERETO. EXCEPT TO THE EXTENT EXPRESSLY STATED, IT NEITHER MODIFIES ANY OF THE TERMS AND PROVISIONS OF THE POLICY AND ANY PRIOR ENDORSEMENTS, NOR DOES IT EXTEND THE EFFECTIVE DATE OF THE POLICY AND ANY PRIOR ENDORSEMENTS, NOR DOES IT INCREASE THE FACE AMOUNT THEREOF.

First American Title Insurance Company

Authorized Signatory

CLTA Form 116.4 (Rev. 6-14-96)
ALTA or CLTA-Owner or Lender

CONDITIONS AND STIPULATIONS

(Continued from inside front cover)

6. DETERMINATION AND PAYMENT OF LOSS

(a) The liability of the Company under this policy shall in no case exceed the least of:

(i) the actual loss of the insured claimant; or

(ii) the amount of insurance stated in Schedule A.

(b) The Company will pay, in addition to any loss insured against by this policy, all costs imposed upon an insured in litigation carried on by the Company for such insured, and all costs, attorneys' fees and expenses in litigation carried on by such insured with the written authorization of the Company.

(c) When liability has been definitely fixed in accordance with the conditions of this policy, the loss or damage shall be payable within 30 days thereafter.

7. LIMITATION OF LIABILITY

No claim shall arise or be maintainable under this policy (a) if the Company, after having received notice of an alleged defect, lien or encumbrance insured against hereunder, by litigation or otherwise, removes such defect, lien or encumbrance or establishes the title, as insured, within a reasonable time after receipt of such notice; (b) in the event of litigation until there has been a final determination by a court of competent jurisdiction, and disposition of all appeals therefrom, adverse to the title, as insured, as provided in paragraph 3 hereof; or (c) for liability voluntarily assumed by an insured in settling any claim or suit without prior written consent of the Company.

8. REDUCTION OF LIABILITY

All payments under this policy, except payments made for costs, attorneys' fees and expenses, shall reduce the amount of the insurance pro tanto. No payment shall be made without producing this policy for endorsement of such payment unless the policy be lost or destroyed, in which case proof of such loss or destruction shall be furnished to the satisfaction of the Company.

9. LIABILITY NONCUMULATIVE

It is expressly understood that the amount of insurance under this policy shall be reduced by any amount the Company may pay under any policy insuring either (a) a mortgage shown or referred to in Schedule B hereof which is a lien on the estate or interest covered by this policy, or (b) a mortgage hereafter executed by an insured which is a charge or lien on the estate or interest described or referred to in Schedule A, and the amount so paid shall be deemed a payment under this policy. The Company shall have the option to apply to the payment of any such mortgages any amount that otherwise would be payable hereunder to the insured owner of the estate or interest covered by this policy and the amount so paid shall be deemed a payment under this policy to said insured owner.

10. APPORTIONMENT

If the land described in Schedule C consists of two or more parcels which are not used as a single site, and a loss is established affecting one or more of said parcels but not all, the loss shall be computed and settled on a pro rata basis as if the amount of insurance under this policy was divided pro rata as to the value on Date of Policy of each separate parcel to the whole, exclusive of any improvements made subsequent to Date of Policy, unless a liability or value has otherwise been agreed upon as to each such parcel by the Company and the insured at the time of the issuance of this policy and shown by an express statement herein or by an endorsement attached hereto.

11. SUBROGATION UPON PAYMENT OR SETTLEMENT

Whenever the Company shall have settled a claim under this policy, all right of subrogation shall vest in the Company unaffected by any act of the insured claimant. The Company shall be subrogated to and be entitled to all rights and remedies which such insured claimant would have had against any person or property in respect to such claim had this policy not been issued, and if requested by the Company, such insured claimant shall transfer to the Company all rights and remedies against any person or property necessary in order to perfect such right of subrogation and shall permit the Company to use the name of such insured claimant in any transaction or litigation involving such rights or remedies. If the payment does not cover the loss of such insured claimant, the Company shall be subrogated to such rights and remedies in the proportion which said payment bears to the amount of said loss. If loss should result from any act of such insured claimant, such act shall not void this policy, but the Company, in that event, shall be required to pay only that part of any losses insured against hereunder which shall exceed the amount, if any, lost to the Company by reason of the impairment of the right of subrogation.

12. LIABILITY LIMITED TO THIS POLICY

This instrument together with all endorsements and other instruments, if any, attached hereto by the Company is the entire policy and contract between the insured and the Company.

Any claim of loss or damage, whether or not based on negligence, and which arises out of the status of the title to the estate or interest covered hereby or any action asserting such claim, shall be restricted to the provisions and conditions and stipulations of this policy.

No amendment of or endorsement to this policy can be made except by writing endorsed hereon or attached hereto signed by either the President, a Vice President, the Secretary, an Assistant Secretary, or validating officer or authorized signatory of the Company.

13. NOTICES, WHERE SENT

All notices required to be given the Company and any statement in writing required to be furnished the Company shall be addressed to it at its main office at 114 E. Fifth Street, Santa Ana, California, or to the office which issued this policy.

Appendix D
EDR Environmental Lien and AUL Search

LOWES DC PERRIS
3984 INDIAN AVE
PERRIS, CA 92571

Inquiry Number: 7384598.7S
JULY 19, 2023

EDR Environmental Lien and AUL Search

6 Armstrong Road, 4th floor
Shelton, CT 06484
Toll Free: 800.352.0050
www.edrnet.com

EDR Environmental Lien and AUL Search

The EDR Environmental Lien Search Report provides results from a search of available current land title records for environmental cleanup liens and other activity and use limitations, such as engineering controls and institutional controls.

A network of professional, trained researchers, following established procedures, uses client supplied address information to:

- search for parcel information and/or legal description;
- search for ownership information;
- research official land title documents recorded at jurisdictional agencies such as recorders' offices, registries of deeds, county clerks' offices, etc.;
- access a copy of the deed;
- search for environmental encumbering instrument(s) associated with the deed;
- provide a copy of any environmental encumbrance(s) based upon a review of key words in the instrument(s) (title, parties involved, and description); and
- provide a copy of the deed or cite documents reviewed.

Thank you for your business.
Please contact EDR at 1-800-352-0050
with any questions or comments.

Disclaimer - Copyright and Trademark Notice

This report was prepared for the use of Environmental Data Resources, Inc., and AFX Research, LLC. (AFX) exclusively. This report is neither a guarantee of title, a commitment to insure, or a policy of title insurance. **NO WARRANTY, EXPRESSED OR IMPLIED, IS MADE WHATSOEVER IN CONNECTION WTH THIS REPORT**. Environmental Data Resources, Inc. (EDR) and AFX exclusively specifically disclaim the making of any such warranties, including without limitation, merchantability or fitness for a particular use or purpose. The information contained in this report is retrieved as it is recorded from the various agencies that make it available. The total liability is limited to the fee paid for this report.

Copyright 2023 by Environmental Data Resources, Inc. All rights reserved. Reproduction in any media or format, in whole or in part, of any report or map of Environmental Data Resources, Inc., or its affiliates, is prohibited without prior written permission.

EDR and its logos are trademarks of Environmental Data Resources, Inc. or its affiliates. All other trademarks used herein are the property of their respective owners.

EDR Environmental Lien and AUL Search

TARGET PROPERTY INFORMATION

ADDRESS

LOWES DC PERRIS
3984 INDIAN AVE
PERRIS, CA 92571

RESEARCH SOURCE

JUDICIAL RECORDS ***NOT*** SEARCHED. BASED ON AVAILABLE INFORMATION EVALUATED BY THE TITLE SEARCH PROFESSIONAL, THE JURISDICTION ***DOES NOT*** REQUIRE A SEARCH OF JUDICIAL RECORDS IN ORDER TO IDENTIFY ENVIRONMENTAL LIENS.

Source 1: RIVERSIDE COUNTY RECORDER'S OFFICE

Source 2: CALIFORNIA ENVIRONMENTAL PROTECTION AGENCY

Source 3: UNITED STATES ENVIRONMENTAL PROTECTION AGENCY

PROPERTY INFORMATION

Legal Description:	74.17 ACRES M/L IN BLKS J, K & L MB 017/023 GOLDEN VALLEY FARMS 4
Current Owner:	LOWE'S H I W, INC., A VIRGINIA CORPORATION
Property Identifiers:	303-030-019
Comments:	NA

Deed 1

Type of Deed:	GRANT DEED
Title is vested in:	LOWE'S H I W, INC., A VIRGINIA CORPORATION
Title received from:	THE COUDURES FAMILY LIMITED PARTNERSHIP, A CALIFORNIA LIMITED PARTNRSHIP
Date Executed:	12/16/1999
Date Recorded:	12/16/1999
Book:	NA
Page:	NA
Volume:	NA
Instrument#:	1999545002
Docket:	NA
Land Record Comments:	DEED RECORDED ON PRIOR LEGAL PLAT MAP ATTACHED IN BOOK/PAGE 17/23
Miscellaneous Comments:	NA

EDR Environmental Lien and AUL Search

ENVIRONMENTAL LIEN

Environmental Lien: Found ☐ Not Found ☒

Comments: NONE IDENTIFIED.

OTHER ACTIVITY AND USE LIMITATIONS (AULS)

Other AUL's: Found ☐ Not Found ☒

Comments: NONE IDENTIFIED.

EDR Environmental Lien and AUL Search

MISCELLANEOUS

Comments: NONE IDENTIFIED.

Recording Requested By
First American Title Company

DOC # 1999-545002
12/16/1999 08:00A Fee:63.00
Page 1 of 10 Doc T Tax Paid
Recorded in Official Records
County of Riverside
Gary L. Orso
Assessor, County Clerk & Recorder

RECORDING REQUESTED BY

FIRST AMERICAN TITLE INSURANCE

AND WHEN RECORDED MAIL TO:

LOWE'S H I W, INC.
c/o: Brobeck, Phleger & Harrison LLP
38 Technology Drive
Irvine, California 92618
Attention: Matthew W. Paskerian, Esq.

M	S	U	PAGE	SIZE	DA	PCOR	NOCOR	SMF	MISC
	1		C				1	1	
A	R	L			COPY	LONG	REFUND	NCHG	EXAM
									18

(Space Above This Line For Recorder's Use Only)

APN's 303-030-001 through 007
303-060-001 through 004
303-070-001
TRA: 008-021, 098-010 DTT-See Attached

2146663-21

63

T
LVV

GRANT DEED

FOR VALUE RECEIVED, THE COUDURES FAMILY LIMITED PARTNERSHIP, a California limited partnership ("Grantor"), grants to LOWE'S H I W, INC., a Virginia corporation ("Grantee") all that certain real property situated in the City of Perris, County of Riverside, State of California, described on Schedule 1 attached hereto and by this reference incorporated herein.

THE PROPERTY IS CONVEYED TO GRANTEE SUBJECT TO:

(a) All liens, encumbrances, easements, covenants, conditions and restrictions of record;

(b) All matters which would be revealed or disclosed in an accurate survey of the Premises;

(c) All matters which would be revealed or disclosed by a physical inspection of the Premises.

IN WITNESS WHEREOF, the undersigned has executed this Grant Deed dated as of December 16, 1999.

THE COUDURES FAMILY LIMITED PARTNERSHIP,
a California limited partnership

By: Coudures Family Management Company, Inc.,
a California corporation,
its General Partner

By: [signature]
Its: President

MAIL TAX STATEMENTS TO:

LOWE'S HIW, INC., TAX DEPARTMENT
P.O. Box 1112
North Wilkesboro, North Carolina 28656

121099 14 58 C36479-038 118108 2

SCHEDULE 1

LEGAL DESCRIPTION

All the real property situated in the State of California, County of Riverside, City of Perris described as:

Lots 1 and 2 as described on Exhibit A and depicted on Exhibit B attached to that certain Certificate of Compliance, executed by the City of Perris and Grantor, and recorded concurrently herewith in the Official Records of Riverside County, State of California.

(Copies of said Exhibit A and Exhibit B are attached hereto for reference purposes only.)

STATE OF CALIFORNIA)
) ss.
COUNTY OF RIVERSIDE)

On DECEMBER 14, 1999, before me, KATHLEEN C. KEYES, a notary public in and for said State, personally appeared LOUISE C. MARTIN, personally known to me (or proved to me on the basis of satisfactory evidence) to be the person(s) whose name(s) is/are subscribed to the within instrument and acknowledged to me that he/she/they executed the same in his/her/their authorized capacity(ies), and that by his/her/their signature(s) on the instrument the person(s), or the entity upon behalf of which the person(s) acted, executed the instrument.

WITNESS my hand and official seal.

Signature Kathleen C. Keyes

KATHLEEN C. KEYES
Commission # 1206680
Notary Public - California
Riverside County
My Comm. Expires Jan 29, 2003

(Seal)

STATE OF CALIFORNIA)
) ss.
COUNTY OF_____)

On _____, 19__, before me, _____, a notary public in and for said State, personally appeared _____, personally known to me (or proved to me on the basis of satisfactory evidence) to be the person(s) whose name(s) is/are subscribed to the within instrument and acknowledged to me that he/she/they executed the same in his/her/their authorized capacity(ies), and that by his/her/their signature(s) on the instrument the person(s), or the entity upon behalf of which the person(s) acted, executed the instrument.

WITNESS my hand and official seal.

Signature

(Seal)

EXHIBIT "A"
LOT LINE ADJUSTMENT

Lot 1

Those portions of Lots 3, 4, 5 and 6 of Block 15, Lots 3, 4 and 5 of Block 16 and those portions of Riverside Avenue and Dawes Street of the Riverside Tract as shown by map on file in Book 14, Page 668, records of San Diego County, California, together with a portion of Lot "D" (Barratt Avenue) and Lots A through D inclusive, of Block 9 as shown on Map of Figadota Farms No. 17 on file in Book 17 of Maps, Page 32, records of Riverside County, California, together with a portion of Blocks J, K and L and those portions of Lot "B" (Miller Street), Lot "C" (Morris Street), Lot "D" (Morgan Street), Lot "E" (Brennan Avenue) and Lot"F" (Riverside Avenue) as shown on Map of Golden Valley Farms No. 4 on file in Book 17, Page 23, records of Riverside County, California, lying within Section 7, Township 4 South, Range 3 West, S.B.M., located in the City of Perris, Riverside County, California, described as follows:

Commencing at the centerline intersection of Martin Street and Indian Avenue (formerly known as Riverside Avenue) as shown on said Riverside Tract;

Thence South 00°03'59" West along said centerline of said Indian Avenue, 86.48 feet for the **TRUE POINT OF BEGINNING**, said point being on the southerly right of way line of Ramona Expressway (142.00' wide), as described in Deed Book 2343, Page 437, recorded October 7, 1958, Official Records of Riverside County, California;

Thence South 89°54'13" East along said southerly right of way line of Ramona Expressway, a distance of 1365.04 feet, to a point on a line lying parallel with and distant easterly 44.00 feet, measured at right angles from the centerline of Barrett Avenue, as shown on said Map of Figadota Farms No. 17;

Thence South 00°04'36" West along said parallel line, a distance of 231.11 feet to the beginning of a tangent curve concave to the northwest having a radius of 1244.00 feet;

Thence southerly and southwesterly along said curve to the right, through a central angle of 63°16'22", an arc distance of 1373.78 feet, to a point of a reverse curve concave to the southeast, having a radius of 1156.00 feet, the southerly terminus of said curve being tangent with a line parallel with and distant easterly 44.00 feet, measured at right angles from the centerline of said Indian Avenue, the radial line from said point bears South 26°39'03" East;

Thence southwesterly and southerly along said curve to the left, through a central angle of 63°16'58", an arc distance of 1276.80 feet, to a point of tangency with said parallel line;

Thence South 00°03'59" West along said parallel line, a distance of 35.02 feet;

Thence North 89°56'01" West, a distance of 14.00 feet to a point on a line lying parallel with and distant easterly 30.00 feet, measured at right angles from said centerline of said Indian Avenue;

1999-545082

Thence South 00°03'59" West along said parallel line, a distance of 65.92 feet to a point on the easterly prolongation of the centerline of Morgan Street as shown on said Map of Golden Valley Farms No. 4;

Thence North 88°12'59" West along said easterly prolongation and said centerline of Morgan Street, a distance of 1407.94 feet, to the centerline intersection of Morgan Street and Brennan Avenue, as shown on said Map of Golden Valley Farms No. 4;

Thence North 00°03'01" East along said centerline of Brennan Avenue, a distance of 2434.82 feet, to a point on said southerly right of way line of Ramona Expressway;

Thence South 89°54'13" East along said southerly right of way of Ramona Expressway, a distance of 1377.99 feet, to the TRUE POINT OF BEGINNING.

EXCEPTING THEREFROM that portion described as follows:

Commencing at the centerline intersection of Martin Street and Indian Avenue (formerly known as Riverside Avenue) as shown on said Riverside Tract;

Thence South 00°03'59" West along said centerline of Indian Avenue, 86.48 feet, to a point on the southerly right of way line of Ramona Expressway (142.00' wide), as described in Deed Book 2343, Page 437, recorded October 7, 1958, Official Records of Riverside County, California;

Thence South 89°54'13" East along said southerly right of way of Ramona Expressway, a distance of 1365.04 feet for the **TRUE POINT OF BEGINNING**, said point being on a line lying parallel with and distant easterly 44.00 feet, measured at right angles from the centerline of Barratt Avenue, as shown on said Map of Figadota Farms No. 17;

Thence South 00°04'36" West along said parallel line, a distance of 231.11 feet to the beginning of a tangent curve concave to the northwest having a radius of 1244.00 feet;

Thence southerly along said curve to the right, through a central angle of 12°34'23", an arc distance of 272.98 feet, the radial line from said point bears North 77°21'02" West;

Thence North 77°21'02" West along said radial line, 516.88 feet;

Thence North 00°07'02" East, a distance of 389.58 feet, to a point on said southerly right of way line of Ramona Expressway;

Thence South 89°54'13" East along said southerly right of way line, a distance of 534.04 feet, to the TRUE POINT OF BEGINNING.

Containing 114.72 AC., more or less.

1999-545082
12/16/1999 08 00A
5 of 10

Lot 2

Those portions of Lots A through D inclusive of Block 9 and Lot "D" (Barratt Avenue) as shown on Map of Figadota Farms No. 17 on file in Book 17 of Maps, Page 32, records of Riverside County, California, together with that portion of Lot 3 of Block 15 of the Riverside Tract as shown by map on file in Book 14, Page 668, records of San Diego County, California, lying within Section 7, Township 4 South, Range 3 West, S.B.M., located in the City of Perris, Riverside County, California, described as follows:

Commencing at the centerline intersection of Martin Street and Indian Avenue (formerly known as Riverside Avenue) as shown on said Riverside Tract;

Thence South 00°03'59" West along said centerline of Indian Avenue, 86.48 feet, to a point on the southerly right of way line of Ramona Expressway (142.00' wide), as described in Deed Book 2343, Page 437, recorded October 7, 1958, Official Records of Riverside County, California;

Thence South 89°54'13" East along said southerly right of way of Ramona Expressway, a distance of 1365.04 feet for the **TRUE POINT OF BEGINNING**, said point being on a line lying parallel with and distant easterly 44.00 feet, measured at right angles from the centerline of Barratt Avenue, as shown on said Map of Figadota Farms No. 17;

Thence South 00°04'36" West along said parallel line, a distance of 231.11 feet to the beginning of a tangent curve concave to the northwest having a radius of 1244.00 feet;

Thence southerly along said curve to the right, through a central angle of 12°34'23", an arc distance of 272.98 feet, the radial line from said point bears North 77°21'02" West;

Thence North 77°21'02" West along said radial line, 516.88 feet;

Thence North 00°07'02" East, a distance of 389.58 feet, to a point on said southerly right of way line of Ramona Expressway;

Thence South 89°54'13" East along said southerly right of way line, a distance of 534.04 feet, to the TRUE POINT OF BEGINNING.

Containing 5.44 AC., more or less.

Lot 3

Those portions of Lots 3 and 6 of Block 15, and portions of Lots 3, 4, 5 and 6 of Block 16 and those portions of Riverside Avenue, Dawes Street and Morgan Street of the Riverside Tract as shown by map on file in Book 14, Page 668, records of San Diego County, California, lying within Section 7, Township 4 South, Range 3 West, S.B.M., located in the City of Perris, Riverside County, California, described as follows:

1999-545882
12/16/1999 08 00A

Commencing at the centerline intersection of Martin Street and Indian Avenue (formerly known as Riverside Avenue) as shown on said Riverside Tract;

Thence South 00°03'59" West along said centerline of Indian Avenue, a distance of 86.48 feet to a point on the southerly right of way line of Ramona Expressway (142.00' wide), as described in Deed Book 2343, Page 437, recorded October 7, 1958, Official Records of Riverside County, California;

Thence South 89°54'13" East along said southerly right of way line of Ramona Expressway, a distance of 1365.04 feet, to a point on a line lying parallel with and distant easterly 44.00 feet, measured at right angles from the centerline of Barrett Avenue, as shown on said Map of Figadota Farms No. 17;

Thence South 00°04'36" West along said parallel line, a distance of 231.11 feet to the beginning of a tangent curve concave to the northwest having a radius of 1244.00 feet;

Thence southerly along said curve to the right, through a central angle of 15°17'03", an arc distance of 331.85 feet for the **TRUE POINT OF BEGINNING**, said point being on the easterly line of Lot 3, Block 15 of said Riverside Tract, the radial line from said point bears North 74°38'21" West;

Thence continuing southerly and southwesterly along said curve to the right, through a central angle of 47°59'19", an arc distance of 1041.93 feet, to a point of a reverse curve concave to the southeast, having a radius of 1156.00 feet, the southerly terminus of said curve being tangent with a line parallel with and distant easterly 44.00 feet, measured at right angles from the centerline of said Indian Avenue, the radial line from said point bears South 26°39'03" East;

Thence southwesterly and southerly along said curve to the left, through a central angle of 63°16'58", an arc distance of 1276.80 feet, to a point of tangency with said parallel line;

Thence South 00°03'59" West along said parallel line, a distance of 35.02 feet;

Thence North 89°56'01" West, a distance of 14.00 feet to a point on a line parallel with and distant easterly 30.00 feet, measured at right angles from said centerline of Indian Avenue;

Thence South 00°03'59" West along said parallel line, a distance of 65.92 feet to a point on the easterly prolongation of the centerline of Morgan Street as shown on said Map of Golden Valley Farms No. 4;

Thence North 88°12'59" West, a distance of 30.01 feet to the centerline intersection of said Indian Avenue and Morgan Street, as shown by Map of Golden Valley Farms No. 4 on file in Book 17 of Maps, Page 23, records of Riverside County, California;

Thence South 00°03'59" West along said centerline of Indian Avenue, a distance of 79.20 feet, to a point of intersection with the centerline of Morgan Street, as shown on said Riverside Tract;

1999-545082
12/16/1999 08:06A
7 of 10

Thence South 89°55'55" East along said centerline of Morgan Street, a distance of 1320.59 feet, to a point of intersection with the southerly prolongation of the easterly line of Lot 6, Block 16, as shown on said Riverside Tract;

Thence North 00°04'36" East along said southerly prolongation, the easterly line of Lot 6 and Lot 3 of Block 16, and the southerly prolongation of the easterly line and the easterly line of Lot 6 and Lot 3 of Block 15, as shown on said Riverside Tract, a distance of 1994.93 feet, to the TRUE POINT OF BEGINNING.

Containing 35.40 AC., more or less.

SEE PLAT ATTACHED HERETO AS EXHIBIT "B"

LICENSED LAND SURVEYOR
MATTHEW E. WEBB
No. 5529
Exp. 9-30-00
STATE OF CALIFORNIA

PREPARED UNDER MY SUPERVISION

Matthew E. Webb, L.S. 5529 — Date 11/19/99

Prepared by: MED
Checked by: MJ

1999-545082
12/16/1999 08 00A
8 of 10

EXHIBIT "B"

SECTION 7, T.4.S., R.3.W., S.B.M.

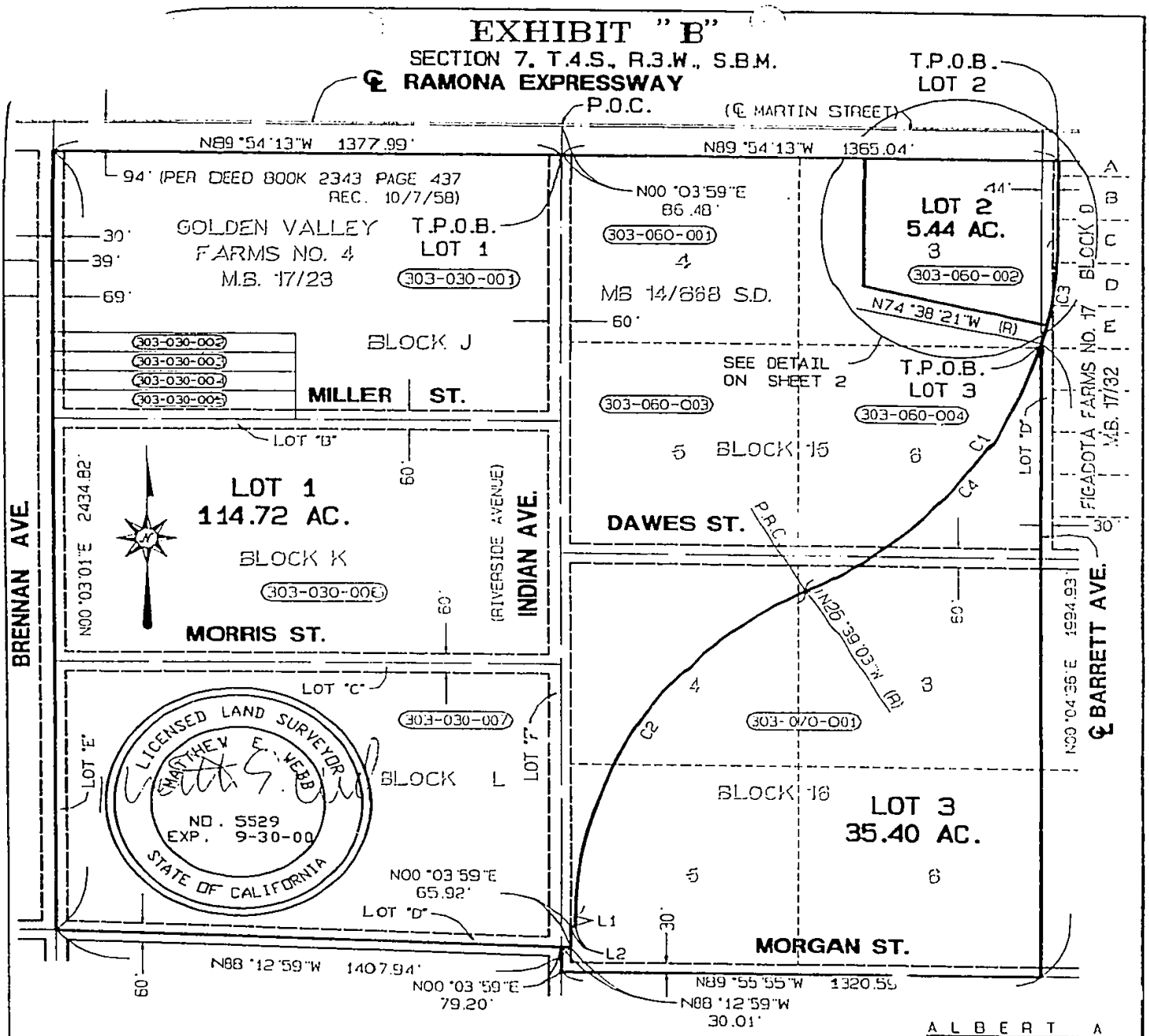

1999-545882
12/16/1999 08:00A
9 of 10

ALBERT A WEBB ASSOCIATES
ENGINEERING CONSULTANTS
3788 McCRAY ST.
RIVERSIDE CA. 92506
(909) 686-1070

CITY OF PERRIS, CALIFORNIA
COUNTY OF RIVERSIDE, CALIFORNIA

THIS PLAT IS SOLELY AN AID IN LOCATING THE PARCEL (S) DESCRIBED IN THE ATTACHED DOCUMENT. IT IS NOT A PART OF THE WRITTEN DESCRIPTION THEREIN.	SHEET 1 OF 2	99-0276
SCALE 1"=400'	DRWN BY ____ DATE ____ CHKD BY ____ DATE ____	SUBJECT: LOT LINE ADJUSTMENT NO. _____

EXHIBIT "B"

SECTION 7, T.4.S., R.3.W., S.B.M.

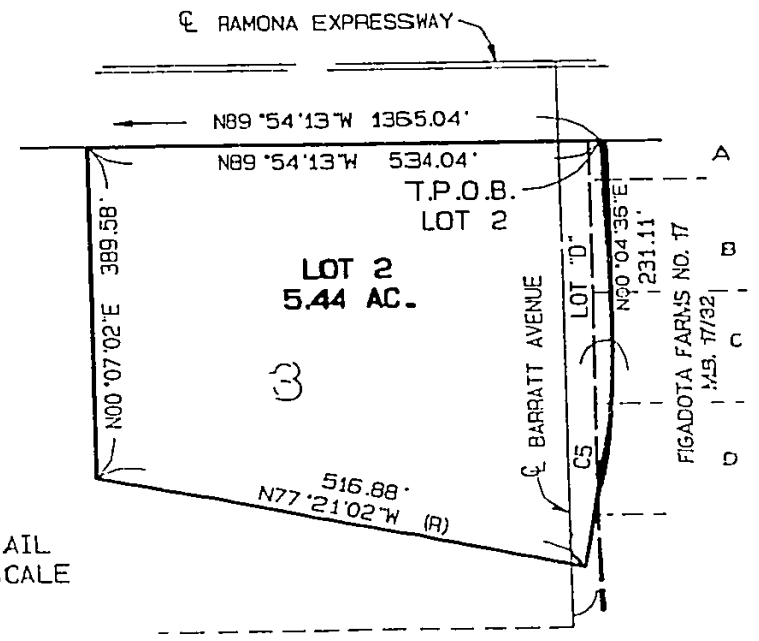

DETAIL
NO SCALE

CURVE	DELTA	RADIUS	TANGENT	LENGTH	BEARING
C1	63°16'22"	1244.00'	766.41'	1373.78'	
C2	63°16'58"	1156.00'	712.33'	1276.80'	
C3	15°17'03"	1244.00'	166.92'	331.85'	
C4	47°59'19"	1244.00'	553.72'	1041.93'	
C5	12°34'23"	1244.00'	137.04'	272.98'	
L1				35.02'	N00°03'59"E
L2				14.00'	N89°56'01"W

LICENSED LAND SURVEYOR
MATTHEW E. WEBB
NO. 5529
EXP. 9-30-00
STATE OF CALIFORNIA

ALBERT A WEBB ASSOCIATES
ENGINEERING CONSULTANTS
3788 McCRAY ST.
RIVERSIDE CA. 92506
(909) 686-1070

CITY OF PERRIS, CALIFORNIA
COUNTY OF RIVERSIDE, CALIFORNIA

THIS PLAT IS SOLELY AN AID IN LOCATING THE PARCEL(S) DESCRIBED IN THE ATTACHED DOCUMENT. IT IS NOT A PART OF THE WRITTEN DESCRIPTION THEREIN.

SHEET 2 OF 2

99-0276

NO SCALE

DRWN BY [illegible] DATE 11-18-99
CHKD BY [illegible] DATE [illegible]

SUBJECT: LOT LINE ADJUSTMENT NO. _____

1999-545082
12/16/1999 08 00A
10 of 10

1764

FILED
Oct 24, 1928
by SECURITY TITLE INSURANCE AND GUARANTEE COMPANY
James A. Ross
Ex Officio RECORDER
Fee $5.00
F. B. Rowe
Dep

GOLDEN VALLEY FARMS No4

A subdivision of a portion of the E½ of the NW¼ of Sec 7 T4S R3W

DAVIDSON & FULMOR-CIVIL ENGRS

SEPT. 1928

SCALE 1"=200'

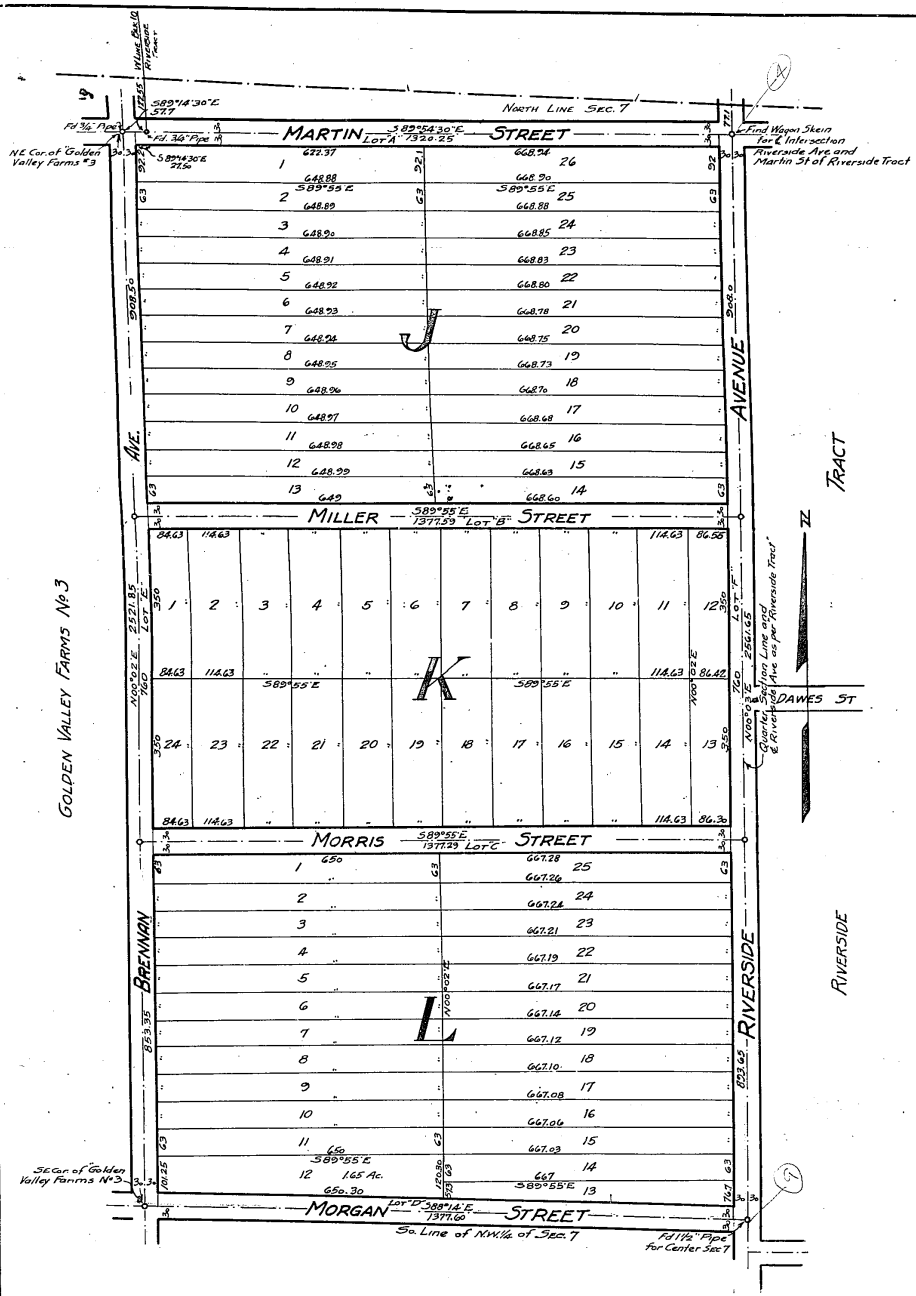

I hereby certify that I am a Licensed Land Surveyor of the State of California; that this map consisting of one sheet (1) correctly represents a survey made under my supervision in Sept 1928; and that all the monuments shown hereon actually exist and their positions are correctly shown

J. F. Davidson
Licensed Land Surveyor

We hereby certify that we are the owners of or are interested in the land included within the subdivision shown on the annexed map consisting of one (1) sheet; that we are the only persons whose consent is necessary to pass a clear title to said land and that we hereby consent to the making of said map and subdivision as shown within the colored border line and we hereby dedicate to public use LOTS A-B-C-D-E-F

FRANK R. STRONG, Inc.

Frank R. Strong President Margaret Douglas Asst. Secretary

RESOLVED—:

That the within map be and hereby is adopted as the official MAP of "GOLDEN VALLEY FARMS No4.; that the streets as shown on said MAP are hereby not accepted as public streets; and that the COUNTY CLERK is hereby authorized and directed to attest said MAP by signing his name thereto as County Clerk for and in behalf of said County and to affix the official seal of said County thereto.

I hereby certify that the foregoing RESOLUTION was passed by the BOARD OF SUPERVISORS of RIVERSIDE COUNTY this 8 day of October 1928

G. G. Clayton COUNTY CLERK
J. F. Rehmer DEPUTY

I hereby certify that there are no liens for unpaid taxes against any portion of the subdivision shown on the annexed MAP except those now a lien but not yet payable

Oct. 8th 1928 A. E. Reymer COUNTY AUDITOR
A. Reitz DEPUTY

I hereby certify that a bond has been filed with and been accepted by the BOARD OF SUPERVISORS of RIVERSIDE COUNTY guaranteeing the payment of taxes now a lien but not yet payable as required by Chapt 306 ACTS of 1913

G. G. Clayton COUNTY CLERK
J. F. Rehmer DEPUTY

Approved this 8th day of October, 1928.

A. C. Fulmor COUNTY SURVEYOR

Approved this 8th day of October 1928

J. H. Reitz COUNTY ASSESSOR

STATE OF CALIFORNIA } S.S.
COUNTY OF Los Angeles } On this 6th day of October 1928 before me, a NOTARY PUBLIC in and for the said COUNTY and STATE personally appeared Frank R. Strong known to me to be the President and Margaret Douglas known to me to be the Asst Secretary of FRANK R. STRONG-INC. the corporation that executed the within instrument and known to me to be the persons who executed the within instrument on behalf of said CORPORATION and acknowledged to me that said corporation executed the same.

William L. Wakeman
NOTARY PUBLIC IN AND FOR THE COUNTY OF
STATE OF CALIFORNIA

NOTE

Distances are shown in feet and decimals
2x2 R.W. Stakes painted white setal lot corners
¾x30" Iron pipes set of all points shown thus o
Bearings are derived from solar observation and are true courses

Appendix E
USDA-NRCS Web Soil Survey

Soil Map—Western Riverside Area, California

Map Scale: 1:3,200 if printed on A portrait (8.5" x 11") sheet.

N

Meters: 0 45 90 180 270

Feet: 0 150 300 600 900

Map projection: Web Mercator Corner coordinates: WGS84 Edge tics: UTM Zone 11N WGS84

MAP LEGEND

Area of Interest (AOI)

Area of Interest (AOI)

Soils

Soil Map Unit Polygons

Soil Map Unit Lines

Soil Map Unit Points

Special Point Features

Blowout

Borrow Pit

Clay Spot

Closed Depression

Gravel Pit

Gravelly Spot

Landfill

Lava Flow

Marsh or swamp

Mine or Quarry

Miscellaneous Water

Perennial Water

Rock Outcrop

Saline Spot

Sandy Spot

Severely Eroded Spot

Sinkhole

Slide or Slip

Sodic Spot

Spoil Area

Stony Spot

Very Stony Spot

Wet Spot

Other

Special Line Features

Water Features

Streams and Canals

Transportation

Rails

Interstate Highways

US Routes

Major Roads

Local Roads

Background

Aerial Photography

MAP INFORMATION

The soil surveys that comprise your AOI were mapped at 1:15,800.

Warning: Soil Map may not be valid at this scale.

Enlargement of maps beyond the scale of mapping can cause misunderstanding of the detail of mapping and accuracy of soil line placement. The maps do not show the small areas of contrasting soils that could have been shown at a more detailed scale.

Please rely on the bar scale on each map sheet for map measurements.

Source of Map: Natural Resources Conservation Service
Web Soil Survey URL:
Coordinate System: Web Mercator (EPSG:3857)

Maps from the Web Soil Survey are based on the Web Mercator projection, which preserves direction and shape but distorts distance and area. A projection that preserves area, such as the Albers equal-area conic projection, should be used if more accurate calculations of distance or area are required.

This product is generated from the USDA-NRCS certified data as of the version date(s) listed below.

Soil Survey Area: Western Riverside Area, California
Survey Area Data: Version 15, Sep 6, 2022

Soil map units are labeled (as space allows) for map scales 1:50,000 or larger.

Date(s) aerial images were photographed: Mar 14, 2022—Mar 17, 2022

The orthophoto or other base map on which the soil lines were compiled and digitized probably differs from the background imagery displayed on these maps. As a result, some minor shifting of map unit boundaries may be evident.

Map Unit Legend

Map Unit Symbol	Map Unit Name	Acres in AOI	Percent of AOI
GyA	Greenfield sandy loam, 0 to 2 percent slopes	7.5	65.0%
HgA	Hanford fine sandy loam, 0 to 2 percent slopes	3.4	29.0%
PaA	Pachappa fine sandy loam, 0 to 2 percent slopes	0.0	0.1%
RaA	Ramona sandy loam, 0 to 2 percent slopes, MLRA 19	0.7	6.0%
Totals for Area of Interest		**11.6**	**100.0%**

Appendix F
EDR Historical Aerial Photographs Package

Lowes DC Perris

3984 Indian Ave

Perris, CA 92571

Inquiry Number: 7384598.11

July 10, 2023

The EDR Aerial Photo Decade Package

6 Armstrong Road, 4th floor
Shelton, CT 06484
Toll Free: 800.352.0050
www.edrnet.com

EDR Aerial Photo Decade Package

07/10/23

Site Name:

Lowes DC Perris
3984 Indian Ave
Perris, CA 92571
EDR Inquiry # 7384598.11

Client Name:

Kimley Horn & Associates, Inc.
401 B Street
San Diego, CA 92101
Contact: Jackie Tran

Environmental Data Resources, Inc. (EDR) Aerial Photo Decade Package is a screening tool designed to assist environmental professionals in evaluating potential liability on a target property resulting from past activities. EDR's professional researchers provide digitally reproduced historical aerial photographs, and when available, provide one photo per decade.

Search Results:

Year	*Scale*	*Details*	*Source*
2020	1"=500'	Flight Year: 2020	USDA/NAIP
2012	1"=500'	Flight Year: 2012	USDA/NAIP
2009	1"=500'	Flight Year: 2009	USDA/NAIP
2006	1"=500'	Flight Year: 2006	USDA/NAIP
2002	1"=500'	Acquisition Date: January 01, 2002	USGS/DOQQ
1997	1"=500'	Acquisition Date: January 01, 1997	USGS/DOQQ
1989	1"=500'	Flight Date: August 15, 1989	USDA
1985	1"=500'	Flight Date: July 28, 1985	USDA
1978	1"=500'	Flight Date: September 20, 1978	USDA
1974	1"=500'	Flight Date: November 06, 1974	USGS
1967	1"=500'	Flight Date: May 15, 1967	USDA
1961	1"=500'	Flight Date: June 14, 1961	USDA
1953	1"=500'	Flight Date: August 28, 1953	USDA
1949	1"=500'	Flight Date: May 08, 1949	USDA
1938	1"=500'	Flight Date: June 14, 1938	USDA

When delivered electronically by EDR, the aerial photo images included with this report are for ONE TIME USE ONLY. Further reproduction of these aerial photo images is prohibited without permission from EDR. For more information contact your EDR Account Executive.

Disclaimer - Copyright and Trademark Notice

This Report contains certain information obtained from a variety of public and other sources reasonably available to Environmental Data Resources, LLC. It cannot be concluded from this Report that coverage information for the target and surrounding properties does not exist from other sources. This Report is provided on an "AS IS", "AS AVAILABLE" basis. NO WARRANTY EXPRESS OR IMPLIED IS MADE WHATSOEVER IN CONNECTION WITH THIS REPORT. ENVIRONMENTAL DATA RESOURCES, LLC AND ITS SUBSIDIARIES, AFFILIATES AND THIRD PARTY SUPPLIERS DISCLAIM ALL WARRANTIES, OF ANY KIND OR NATURE, EXPRESS OR IMPLIED, ARISING OUT OF OR RELATED TO THIS REPORT OR ANY OF THE DATA AND INFORMATION PROVIDED IN THIS REPORT, INCLUDING WITHOUT LIMITATION, ANY WARRANTIES REGARDING ACCURACY, QUALITY, CORRECTNESS, COMPLETENESS, COMPREHENSIVENESS, SUITABILITY, MERCHANTABILITY, FITNESS FOR A PARTICULAR PURPOSE, TITLE, NON-INFRINGEMENT, MISAPPROPRIATION, OR OTHERWISE. ALL RISK IS ASSUMED BY THE USER. IN NO EVENT SHALL ENVIRONMENTAL DATA RESOURCES, LLC OR ITS SUBSIDIARIES, AFFILIATES OR THIRD PARTY SUPPLIERS BE LIABLE TO ANYONE FOR ANY DIRECT, INCIDENTAL, INDIRECT, SPECIAL, CONSEQUENTIAL OR OTHER DAMAGES OF ANY TYPE OR KIND (INCLUDING BUT NOT LIMITED TO LOSS OF PROFITS, LOSS OF USE, OR LOSS OF DATA), ARISING OUT OF OR IN ANY WAY CONNECTED WITH THIS REPORT OR ANY OF THE DATA AND INFORMATION PROVIDED IN THIS REPORT. Any analyses, estimates, ratings, environmental risk levels, or risk codes provided in this Report are provided for illustrative purposes only, and are not intended to provide, nor should they be interpreted as providing any facts regarding, or prediction or forecast of, any environmental risk for any property. Only an assessment performed by a qualified environmental professional can provide findings, opinions or conclusions regarding the environmental risk or conditions in, on or at any property.

Copyright 2023 by Environmental Data Resources, Inc. All rights reserved. Reproduction in any media or format, in whole or in part, of any report or map of Environmental Data Resources, Inc., or its affiliates, is prohibited without prior written permission.

EDR and its logos (including Sanborn and Sanborn Map) are trademarks of Environmental Data Resources, LLC or its affiliates. All other trademarks used herein are the property of their respective owners.

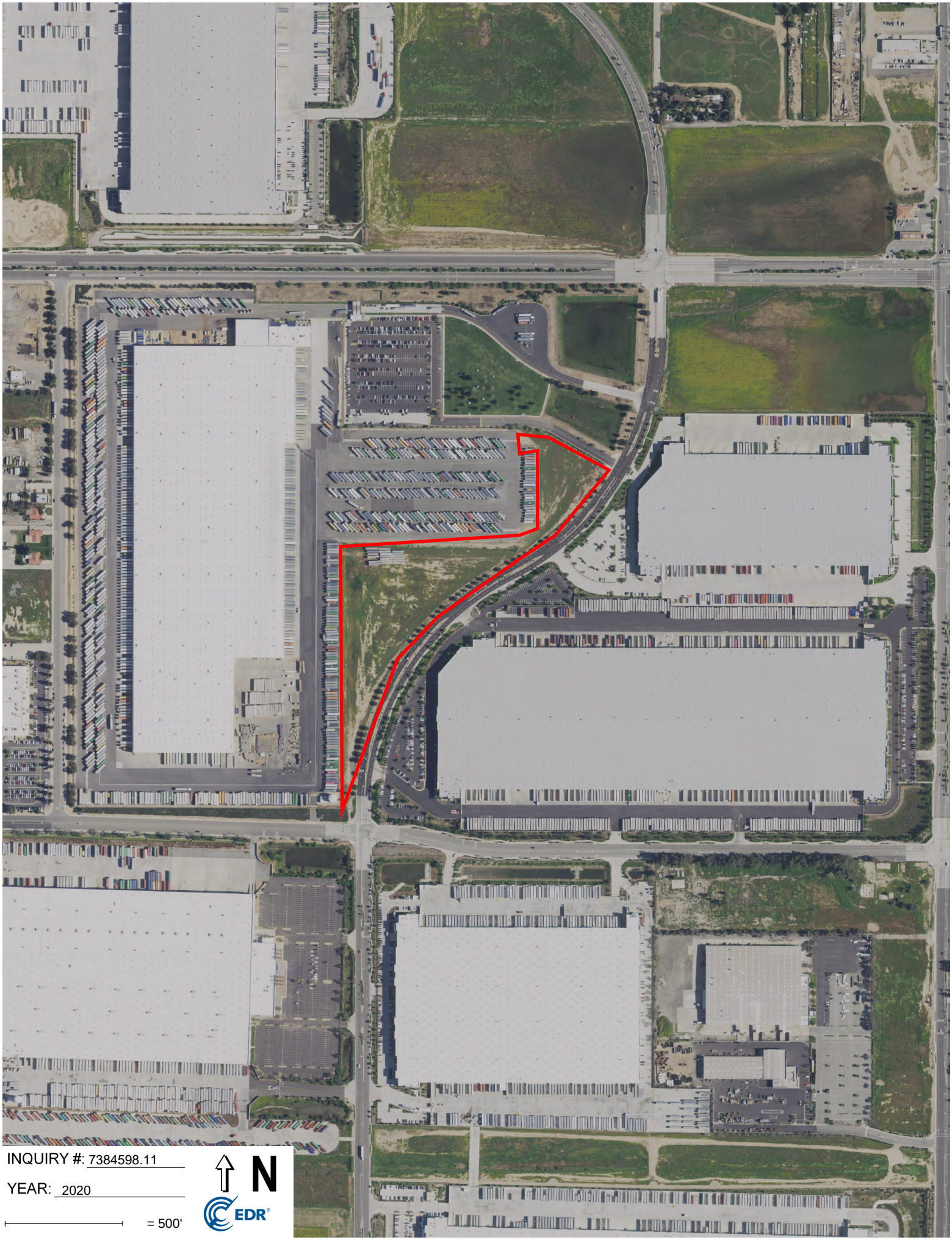
INQUIRY #: 7384598.11
YEAR: 2020
= 500'
N
EDR

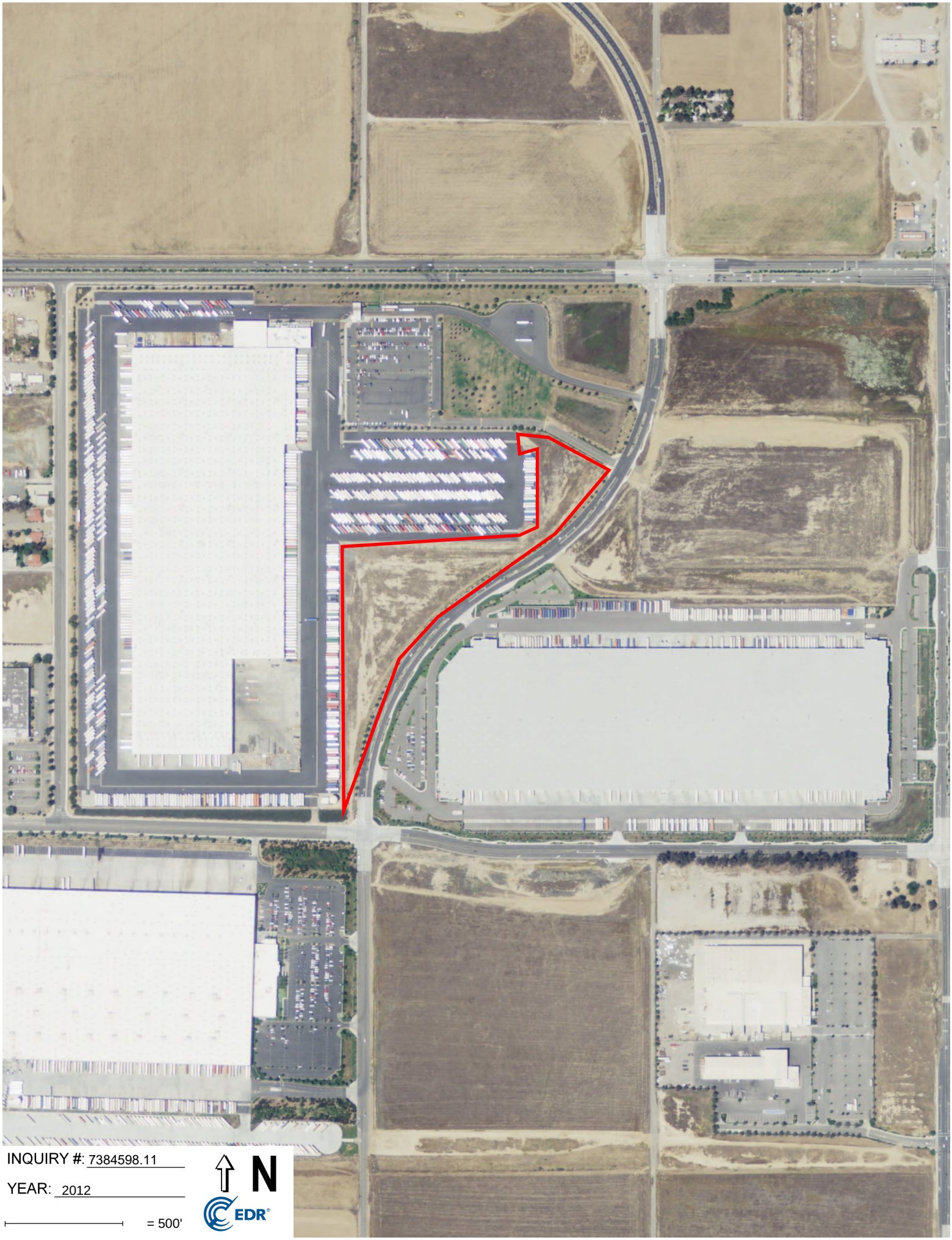
INQUIRY #: 7384598.11
YEAR: 2012
= 500'
N
EDR

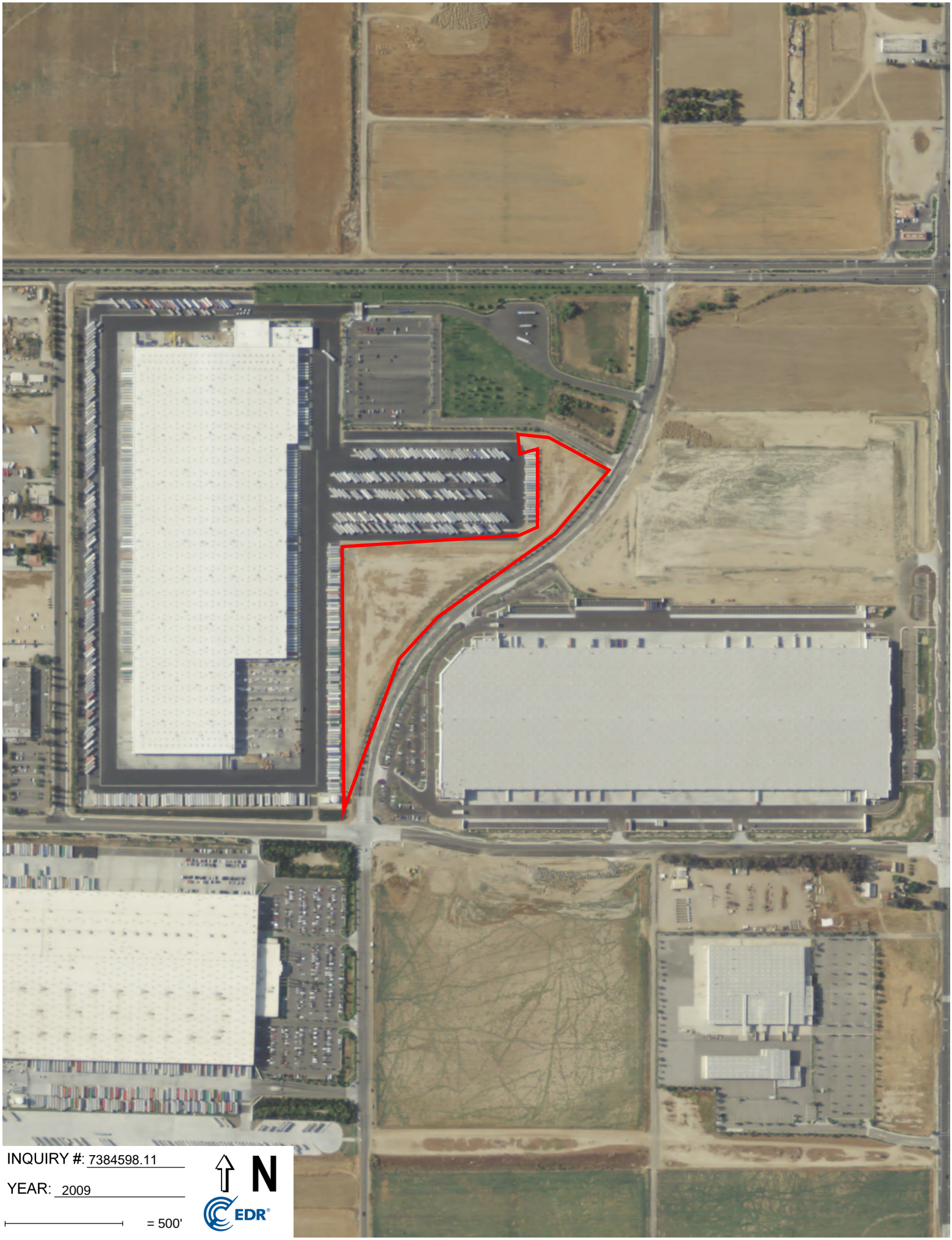
INQUIRY #: 7384598.11
YEAR: 2009
= 500'
N
EDR

INQUIRY #: 7384598.11
YEAR: 2006
= 500'
N
EDR


INQUIRY #: 7384598.11
YEAR: 2002
= 500'
N
EDR


INQUIRY #: 7384598.11
YEAR: 1997
= 500'
N
EDR


INQUIRY #: 7384598.11
YEAR: 1989
= 500'
N
EDR

INQUIRY #: 7384598.11

YEAR: 1985

= 500'

N

EDR

INQUIRY #: 7384598.11
YEAR: 1978
= 500'
N
EDR


INQUIRY #: 7384598.11
YEAR: 1974
= 500'
N
EDR

INQUIRY #: 7384598.11
YEAR: 1967
= 500'
N
EDR

INQUIRY #: 7384598.11
YEAR: 1961
= 500'
N
EDR

INQUIRY #: 7384598.11
YEAR: 1953
= 500'
N
EDR

INQUIRY #: 7384598.11
YEAR: 1949
= 500'
N
EDR

INQUIRY #: 7384598.11
YEAR: 1938
= 500'
N
EDR

Appendix G
EDR Topographic Maps

Lowes DC Perris

3984 Indian Ave

Perris, CA 92571

Inquiry Number: 7384598.4

July 10, 2023

EDR Historical Topo Map Report

with QuadMatch™

6 Armstrong Road, 4th floor
Shelton, CT 06484
Toll Free: 800.352.0050
www.edrnet.com

EDR Historical Topo Map Report

07/10/23

Site Name:	Client Name:
Lowes DC Perris	Kimley Horn & Associates, Inc.
3984 Indian Ave	401 B Street
Perris, CA 92571	San Diego, CA 92101
EDR Inquiry # 7384598.4	Contact: Jackie Tran

EDR Topographic Map Library has been searched by EDR and maps covering the target property location as provided by Kimley Horn & Associates, Inc. were identified for the years listed below. EDR's Historical Topo Map Report is designed to assist professionals in evaluating potential liability on a target property resulting from past activities. EDRs Historical Topo Map Report includes a search of a collection of public and private color historical topographic maps, dating back to the late 1800s.

Search Results:		*Coordinates:*	
P.O.#	194303001	**Latitude:**	33.840556 33° 50' 26" North
Project:	Lowes Perris	**Longitude:**	-117.233896 -117° 14' 2" West
		UTM Zone:	Zone 11 North
		UTM X Meters:	478359.92
		UTM Y Meters:	3744501.97
		Elevation:	1467.00' above sea level

Maps Provided:

2018	1942
2015	1901
2012	
1979	
1973	
1967	
1953	
1943	

Disclaimer - Copyright and Trademark Notice

This Report contains certain information obtained from a variety of public and other sources reasonably available to Environmental Data Resources, LLC. It cannot be concluded from this Report that coverage information for the target and surrounding properties does not exist from other sources. This Report is provided on an "AS IS", "AS AVAILABLE" basis. NO WARRANTY EXPRESS OR IMPLIED IS MADE WHATSOEVER IN CONNECTION WITH THIS REPORT. ENVIRONMENTAL DATA RESOURCES, LLC AND ITS SUBSIDIARIES, AFFILIATES AND THIRD PARTY SUPPLIERS DISCLAIM ALL WARRANTIES, OF ANY KIND OR NATURE, EXPRESS OR IMPLIED, ARISING OUT OF OR RELATED TO THIS REPORT OR ANY OF THE DATA AND INFORMATION PROVIDED IN THIS REPORT, INCLUDING WITHOUT LIMITATION, ANY WARRANTIES REGARDING ACCURACY, QUALITY, CORRECTNESS, COMPLETENESS, COMPREHENSIVENESS, SUITABILITY, MERCHANTABILITY, FITNESS FOR A PARTICULAR PURPOSE, TITLE, NON-INFRINGEMENT, MISAPPROPRIATION, OR OTHERWISE. ALL RISK IS ASSUMED BY THE USER. IN NO EVENT SHALL ENVIRONMENTAL DATA RESOURCES, LLC OR ITS SUBSIDIARIES, AFFILIATES OR THIRD PARTY SUPPLIERS BE LIABLE TO ANYONE FOR ANY DIRECT, INCIDENTAL, INDIRECT, SPECIAL, CONSEQUENTIAL OR OTHER DAMAGES OF ANY TYPE OR KIND (INCLUDING BUT NOT LIMITED TO LOSS OF PROFITS, LOSS OF USE, OR LOSS OF DATA), ARISING OUT OF OR IN ANY WAY CONNECTED WITH THIS REPORT OR ANY OF THE DATA AND INFORMATION PROVIDED IN THIS REPORT. Any analyses, estimates, ratings, environmental risk levels, or risk codes provided in this Report are provided for illustrative purposes only, and are not intended to provide, nor should they be interpreted as providing any facts regarding, or prediction or forecast of, any environmental risk for any property. Only an assessment performed by a qualified environmental professional can provide findings, opinions or conclusions regarding the environmental risk or conditions in, on or at any property.

Copyright 2023 by Environmental Data Resources, Inc. All rights reserved. Reproduction in any media or format, in whole or in part, of any report or map of Environmental Data Resources, Inc., or its affiliates, is prohibited without prior written permission.

EDR and its logos (including Sanborn and Sanborn Map) are trademarks of Environmental Data Resources, LLC or its affiliates. All other trademarks used herein are the property of their respective owners.

Topo Sheet Key

This EDR Topo Map Report is based upon the following USGS topographic map sheets.

2018 Source Sheets

Perris
2018
7.5-minute, 24000

Steele Peak
2018
7.5-minute, 24000

2015 Source Sheets

Perris
2015
7.5-minute, 24000

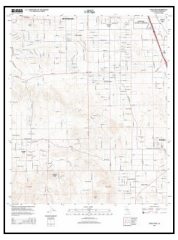

Steele Peak
2015
7.5-minute, 24000

2012 Source Sheets

Perris
2012
7.5-minute, 24000

Steele Peak
2012
7.5-minute, 24000

1979 Source Sheets

Perris
1979
7.5-minute, 24000
Aerial Photo Revised 1978

Topo Sheet Key

This EDR Topo Map Report is based upon the following USGS topographic map sheets.

1973 Source Sheets

Steele Peak
1973
7.5-minute, 24000
Aerial Photo Revised 1973

Perris
1973
7.5-minute, 24000
Aerial Photo Revised 1973

1967 Source Sheets

Steele Peak
1967
7.5-minute, 24000
Aerial Photo Revised 1966

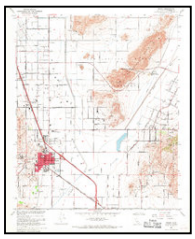

Perris
1967
7.5-minute, 24000
Aerial Photo Revised 1966

1953 Source Sheets

Steele Peak
1953
7.5-minute, 24000
Aerial Photo Revised 1951

Perris
1953
7.5-minute, 24000
Aerial Photo Revised 1951

1943 Source Sheets

PERRIS
1943
15-minute, 62500

Topo Sheet Key

This EDR Topo Map Report is based upon the following USGS topographic map sheets.

1942 Source Sheets

Perris
1942
15-minute, 62500
Aerial Photo Revised 1939

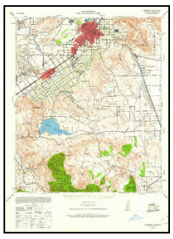

Riverside
1942
15-minute, 62500
Aerial Photo Revised 1939

1901 Source Sheets

Elsinore
1901
30-minute, 125000

Historical Topo Map

2018

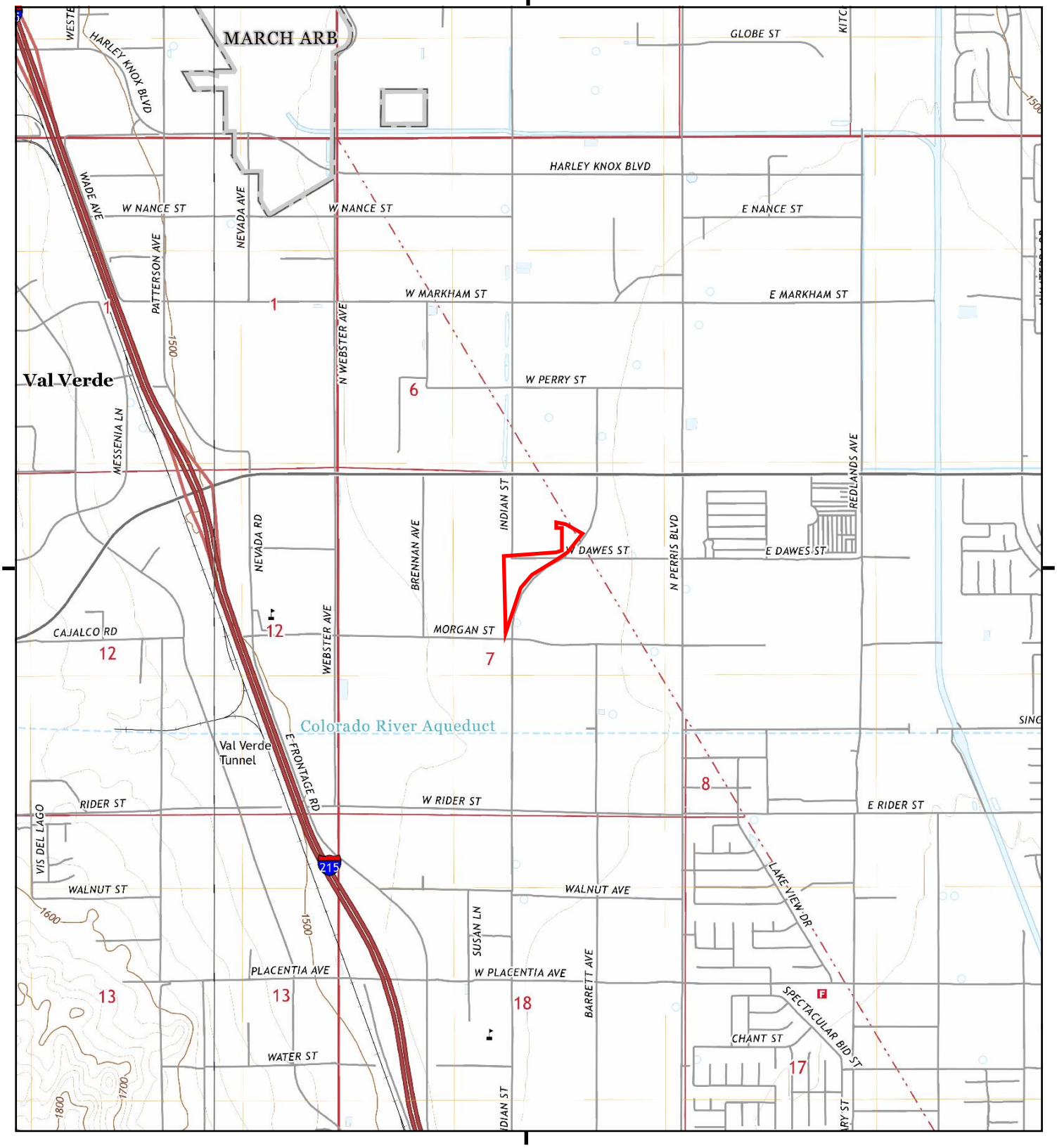

This report includes information from the following map sheet(s).

0 Miles 0.25 0.5 1 1.5

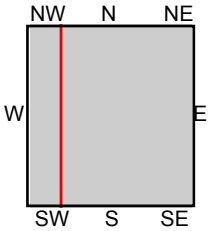

TP, Perris, 2018, 7.5-minute
SW, Steele Peak, 2018, 7.5-minute

SITE NAME: Lowes DC Perris
ADDRESS: 3984 Indian Ave
Perris, CA 92571
CLIENT: Kimley Horn & Associates, Inc.

N

Historical Topo Map

2015

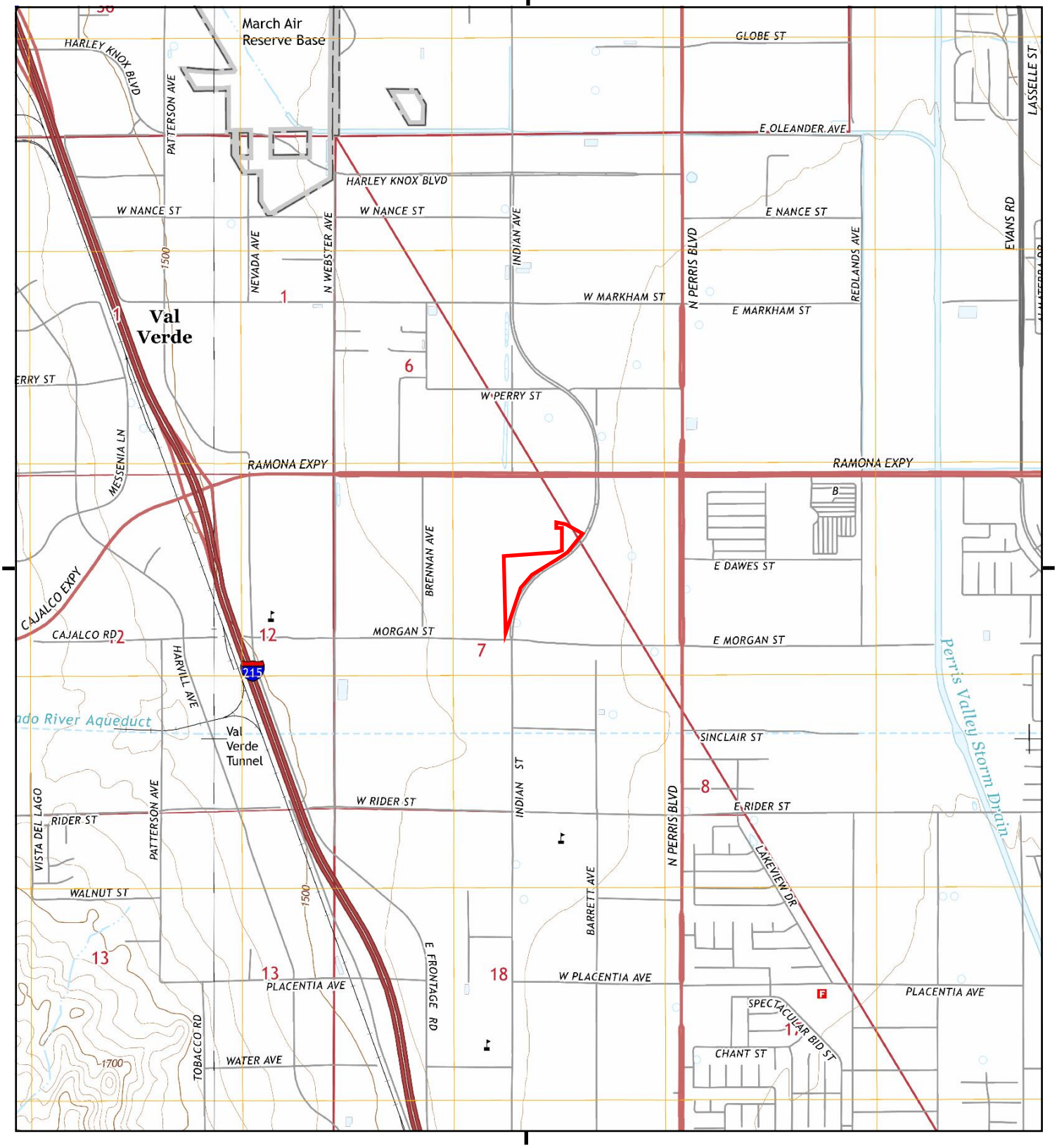

This report includes information from the following map sheet(s).

0 Miles 0.25 0.5 1 1.5

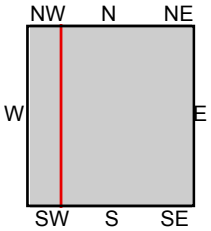

TP, Perris, 2015, 7.5-minute
SW, Steele Peak, 2015, 7.5-minute

SITE NAME: Lowes DC Perris
ADDRESS: 3984 Indian Ave
Perris, CA 92571
CLIENT: Kimley Horn & Associates, Inc.

N

Historical Topo Map

2012

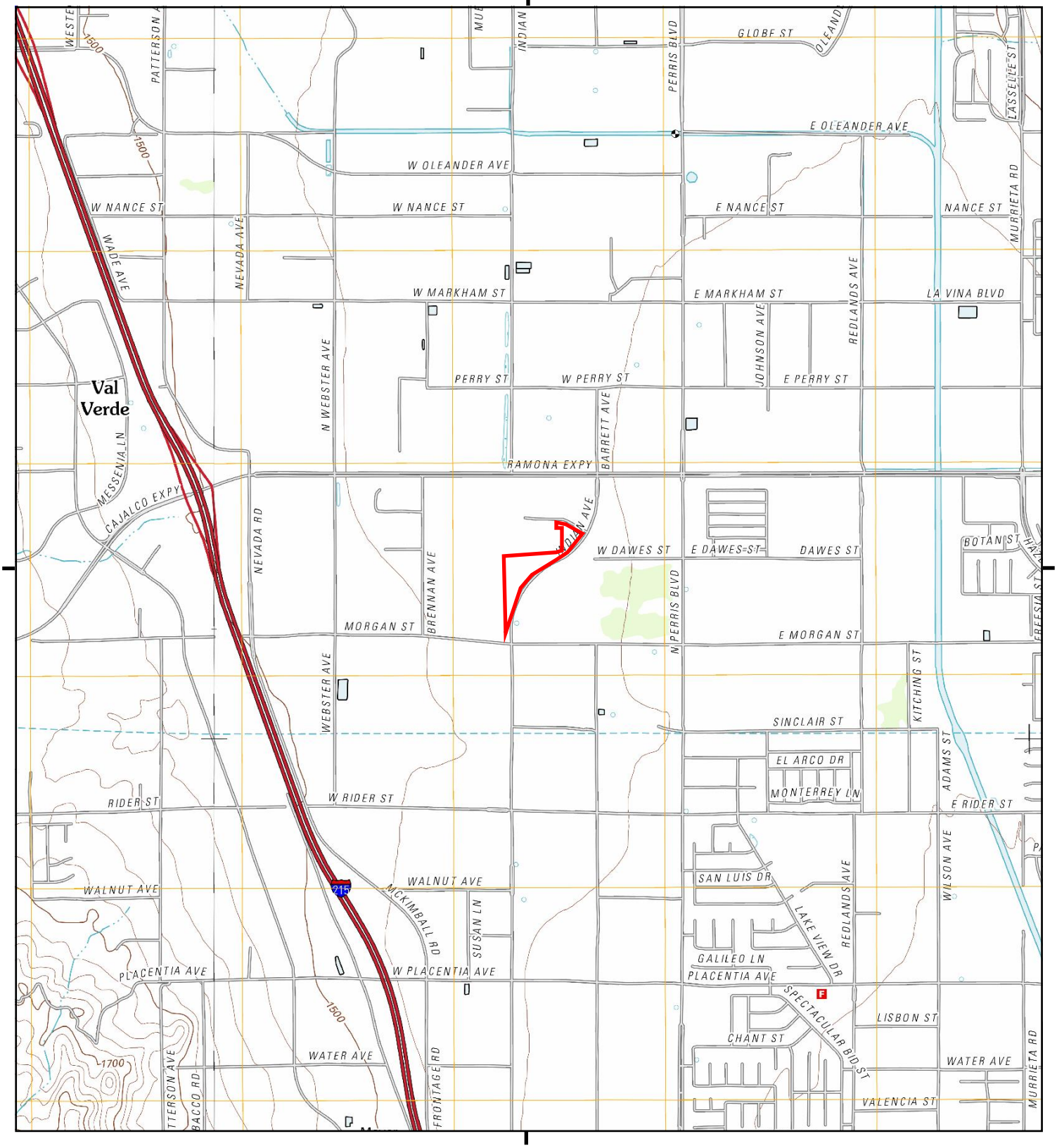

This report includes information from the following map sheet(s).

0 Miles 0.25 0.5 1 1.5

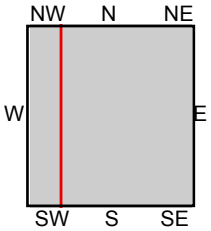

TP, Perris, 2012, 7.5-minute
SW, Steele Peak, 2012, 7.5-minute

SITE NAME: Lowes DC Perris
ADDRESS: 3984 Indian Ave
Perris, CA 92571
CLIENT: Kimley Horn & Associates, Inc.

N

Historical Topo Map

1979

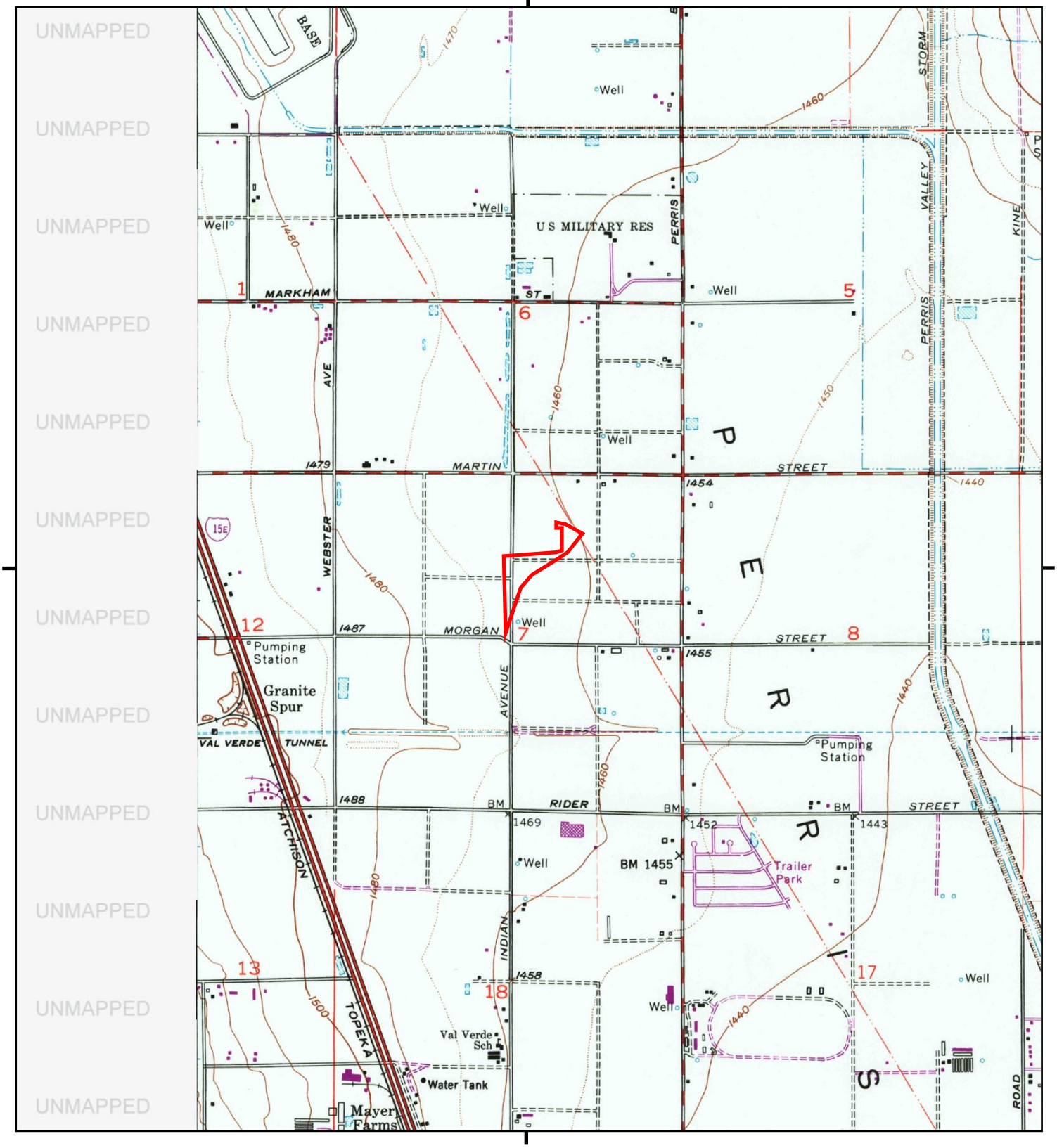

This report includes information from the following map sheet(s).

0 Miles 0.25 0.5 1 1.5

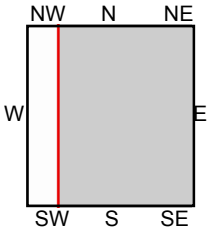

TP, Perris, 1979, 7.5-minute

SITE NAME: Lowes DC Perris
ADDRESS: 3984 Indian Ave
Perris, CA 92571
CLIENT: Kimley Horn & Associates, Inc.

N

Historical Topo Map

1973

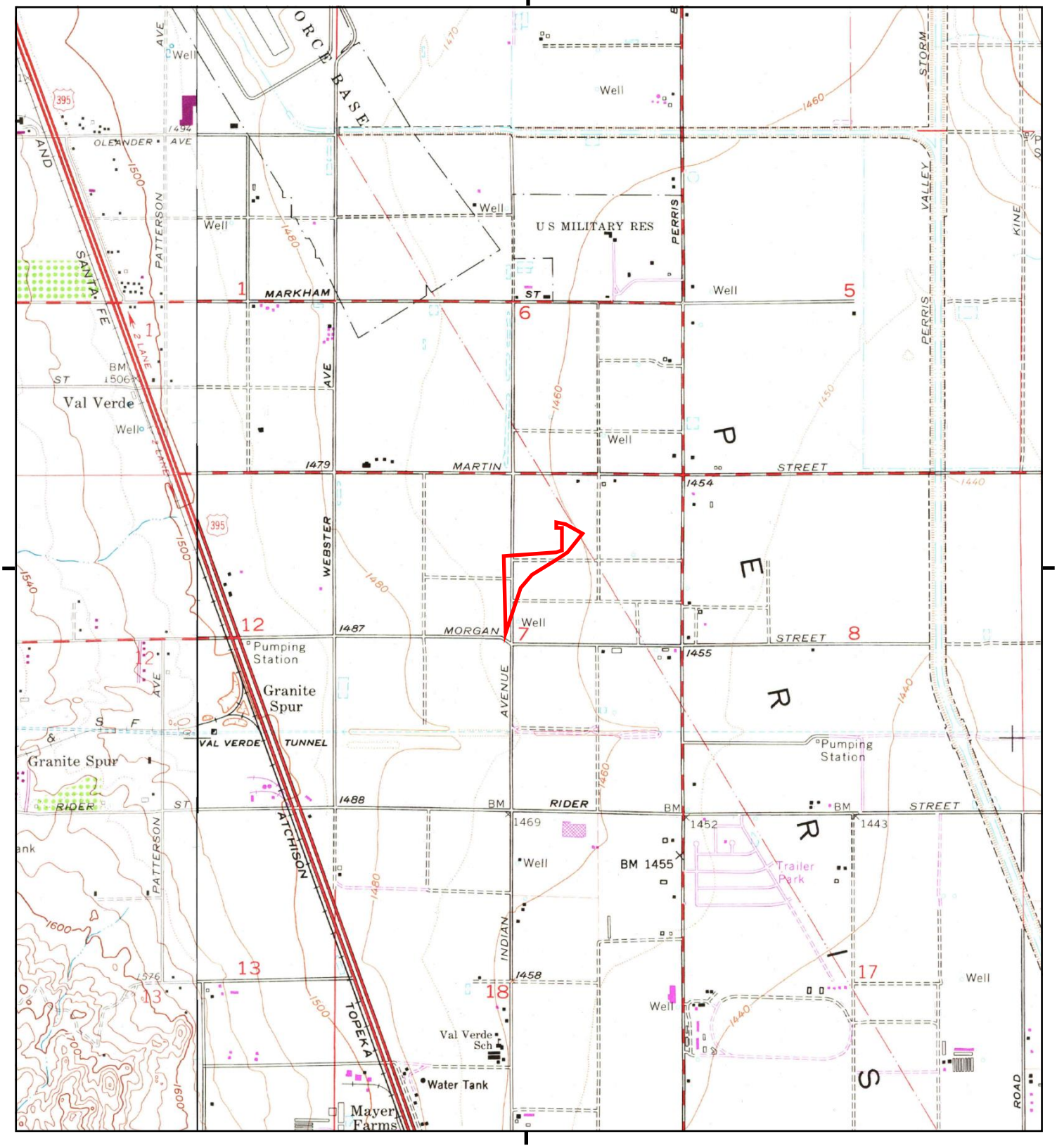

This report includes information from the following map sheet(s).

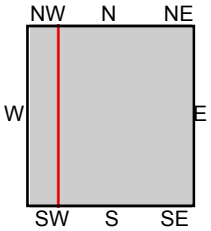

TP, Perris, 1973, 7.5-minute
SW, Steele Peak, 1973, 7.5-minute

SITE NAME: Lowes DC Perris
ADDRESS: 3984 Indian Ave
Perris, CA 92571
CLIENT: Kimley Horn & Associates, Inc.

N

Historical Topo Map

1967

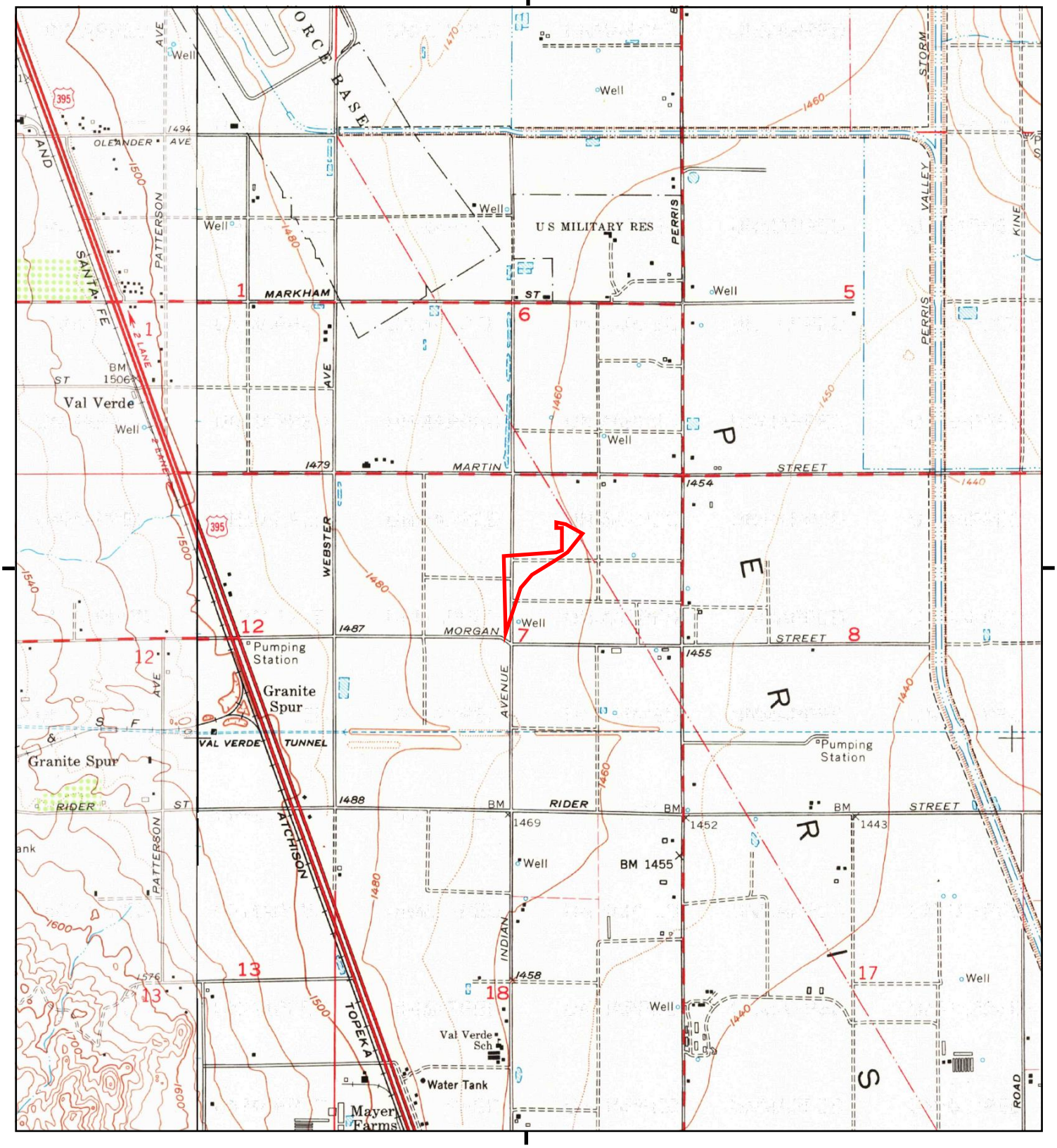

This report includes information from the following map sheet(s).

0 Miles 0.25 0.5 1 1.5

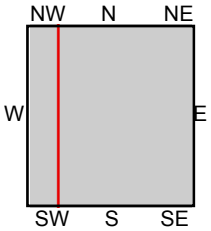

TP, Perris, 1967, 7.5-minute
SW, Steele Peak, 1967, 7.5-minute

SITE NAME: Lowes DC Perris
ADDRESS: 3984 Indian Ave
Perris, CA 92571
CLIENT: Kimley Horn & Associates, Inc.

N

Historical Topo Map

1953

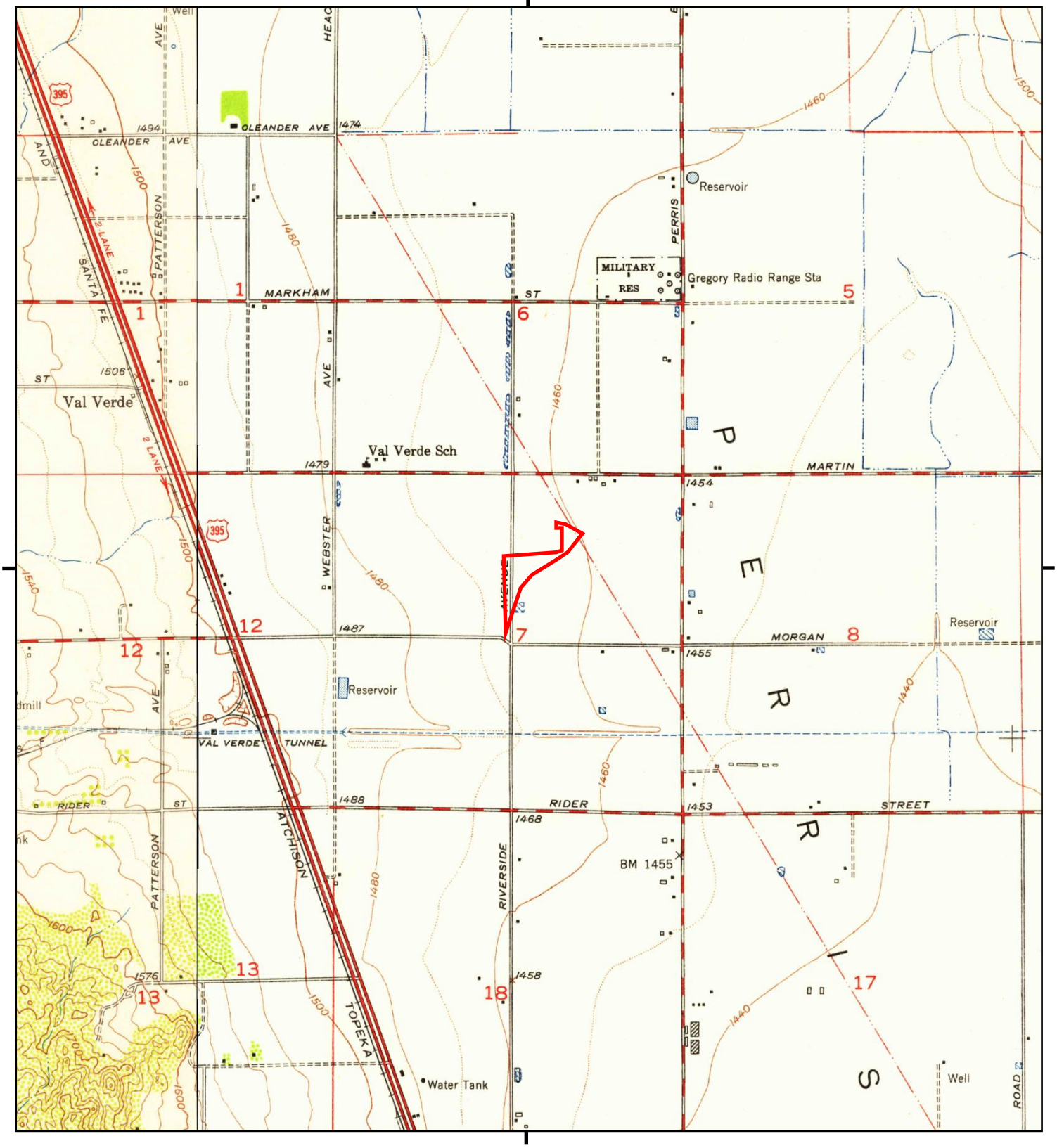

This report includes information from the following map sheet(s).

0 Miles 0.25 0.5 1 1.5

NW N NE
W E
SW S SE

TP, Perris, 1953, 7.5-minute
SW, Steele Peak, 1953, 7.5-minute

SITE NAME: Lowes DC Perris
ADDRESS: 3984 Indian Ave
Perris, CA 92571
CLIENT: Kimley Horn & Associates, Inc.

N

Historical Topo Map

1943

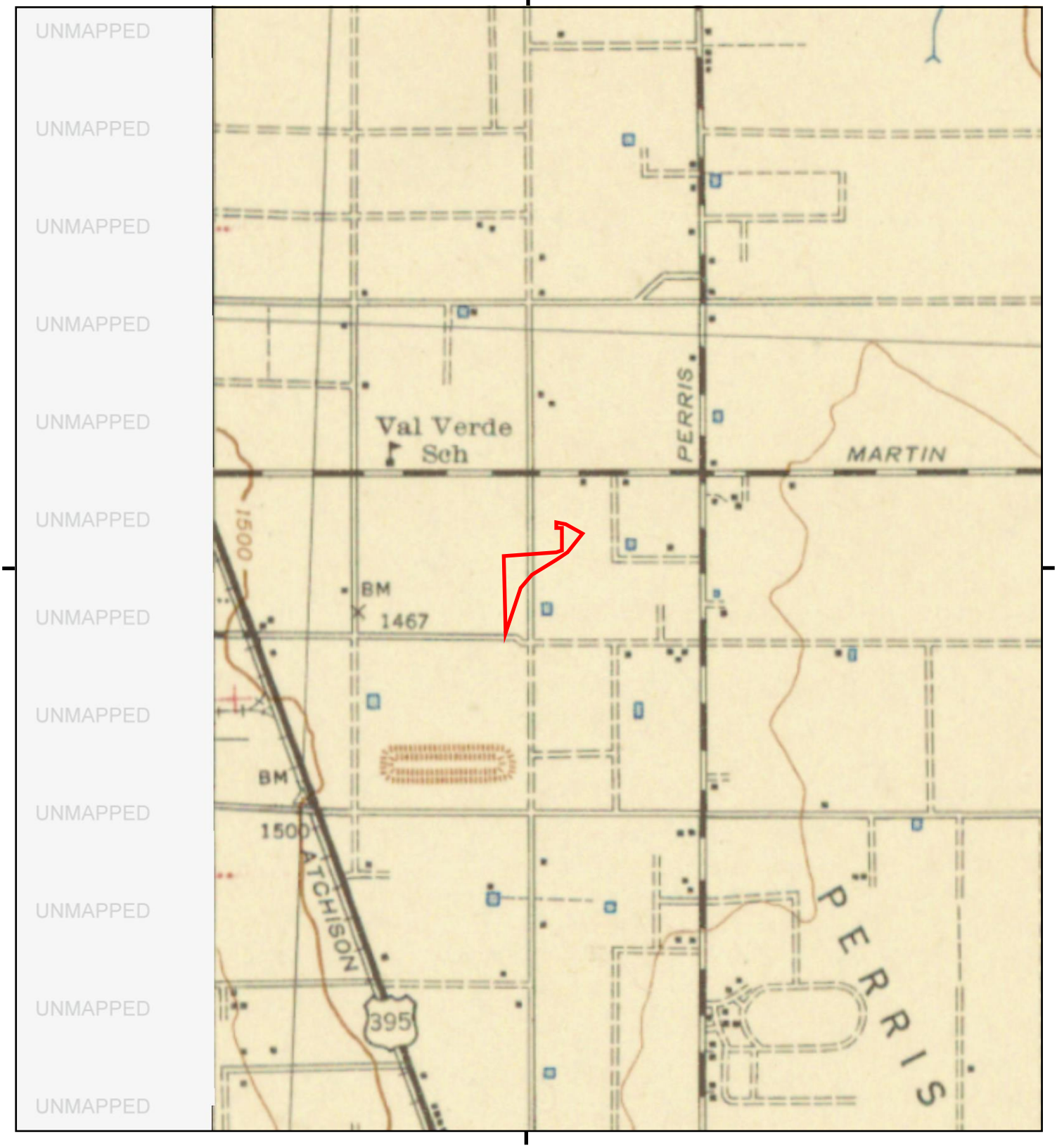

This report includes information from the following map sheet(s).

0 Miles 0.25 0.5 1 1.5

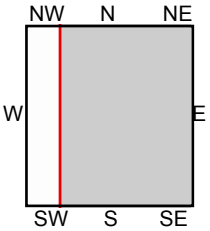

TP, PERRIS, 1943, 15-minute

SITE NAME: Lowes DC Perris
ADDRESS: 3984 Indian Ave
Perris, CA 92571
CLIENT: Kimley Horn & Associates, Inc.

N

Historical Topo Map

1942

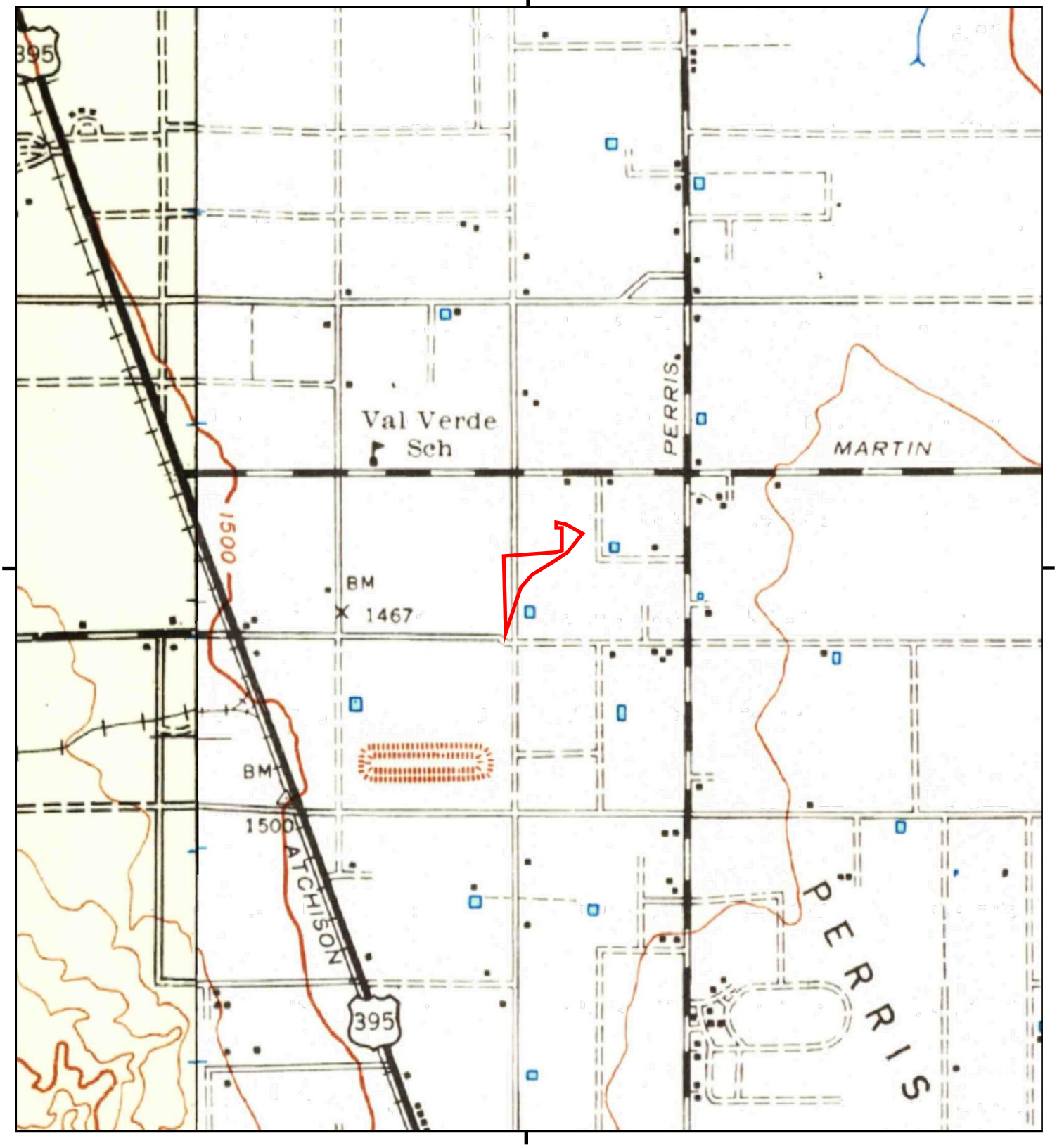

This report includes information from the following map sheet(s).

0 Miles 0.25 0.5 1 1.5

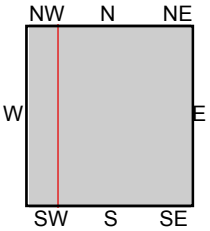

TP, Perris, 1942, 15-minute
W, Riverside, 1942, 15-minute

SITE NAME: Lowes DC Perris
ADDRESS: 3984 Indian Ave
Perris, CA 92571
CLIENT: Kimley Horn & Associates, Inc.

N

Historical Topo Map

1901

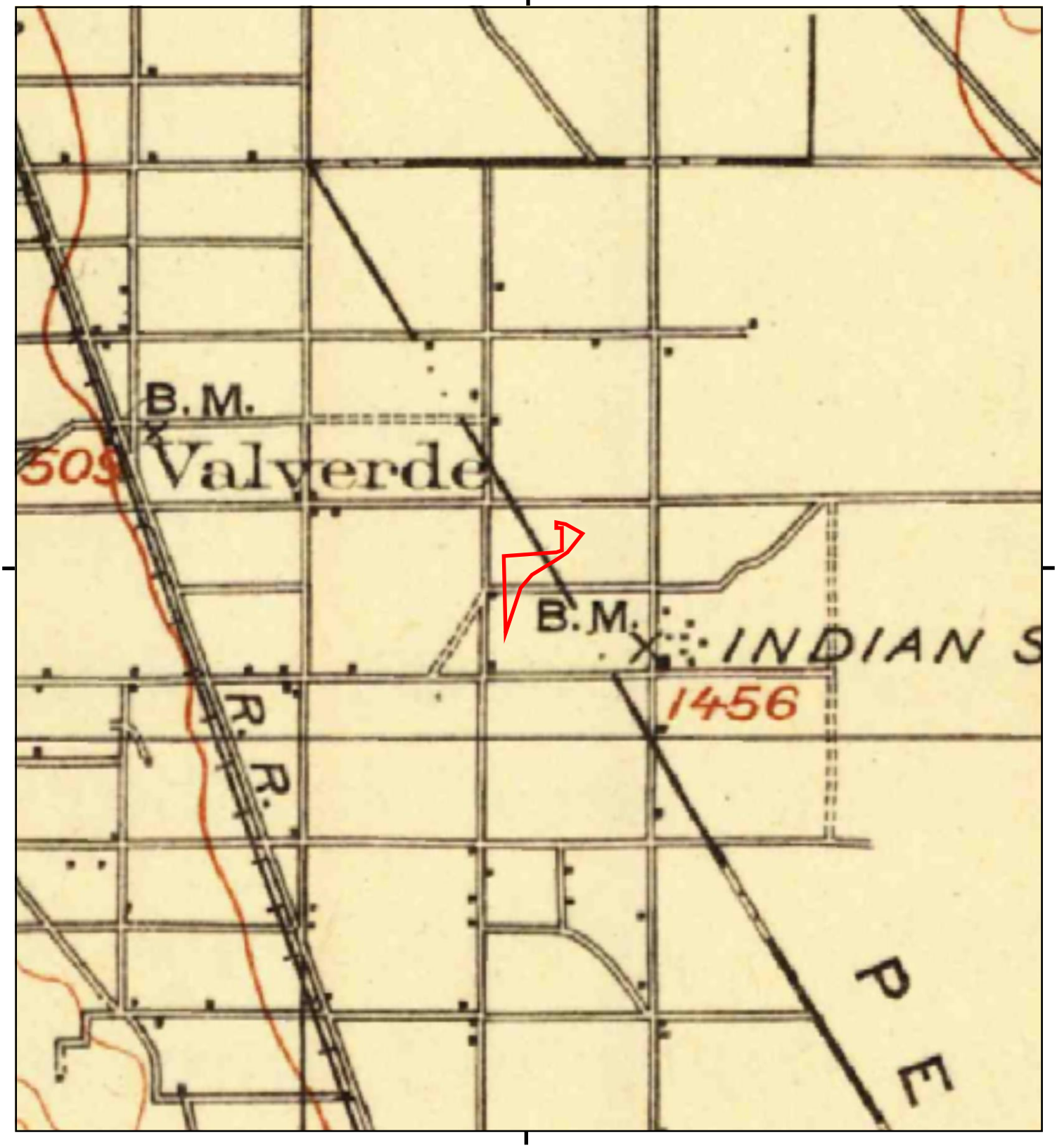

This report includes information from the following map sheet(s).

0 Miles 0.25 0.5 1 1.5

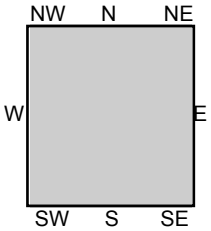

TP, Elsinore, 1901, 30-minute

SITE NAME: Lowes DC Perris
ADDRESS: 3984 Indian Ave
Perris, CA 92571
CLIENT: Kimley Horn & Associates, Inc.

N

Appendix H
EDR Sanborn® Fire Insurance Letter

Lowes DC Perris

3984 Indian Ave

Perris, CA 92571

Inquiry Number: 7384598.3

July 10, 2023

Certified Sanborn® Map Report

6 Armstrong Road, 4th floor
Shelton, CT 06484
Toll Free: 800.352.0050
www.edrnet.com

Certified Sanborn® Map Report

07/10/23

Site Name:	Client Name:
Lowes DC Perris	Kimley Horn & Associates, Inc.
3984 Indian Ave	401 B Street
Perris, CA 92571	San Diego, CA 92101
EDR Inquiry # 7384598.3	Contact: Jackie Tran

The Sanborn Library has been searched by EDR and maps covering the target property location as provided by Kimley Horn & Associates, Inc. were identified for the years listed below. The Sanborn Library is the largest, most complete collection of fire insurance maps. The collection includes maps from Sanborn, Bromley, Perris & Browne, Hopkins, Barlow, and others. Only Environmental Data Resources Inc. (EDR) is authorized to grant rights for commercial reproduction of maps by the Sanborn Library LLC, the copyright holder for the collection. Results can be authenticated by visiting www.edrnet.com/sanborn.

The Sanborn Library is continually enhanced with newly identified map archives. This report accesses all maps in the collection as of the day this report was generated.

Certified Sanborn Results:

Certification # 4037-42B8-9095

PO # 194303001

Project Lowes Perris

UNMAPPED PROPERTY

This report certifies that the complete holdings of the Sanborn Library, LLC collection have been searched based on client supplied target property information, and fire insurance maps covering the target property were not found.

Sanborn® Library search results

Certification #: 4037-42B8-9095

The Sanborn Library includes more than 1.2 million fire insurance maps from Sanborn, Bromley, Perris & Browne, Hopkins, Barlow and others which track historical property usage in approximately 12,000 American cities and towns. Collections searched:

- ✔ Library of Congress
- ✔ University Publications of America
- ✔ EDR Private Collection

The Sanborn Library LLC Since 1866™

Limited Permission To Make Copies

Kimley Horn & Associates, Inc. (the client) is permitted to make up to FIVE photocopies of this Sanborn Map transmittal and each fire insurance map accompanying this report solely for the limited use of its customer. No one other than the client is authorized to make copies. Upon request made directly to an EDR Account Executive, the client may be permitted to make a limited number of additional photocopies. This permission is conditioned upon compliance by the client, its customer and their agents with EDR's copyright policy; a copy of which is available upon request.

Disclaimer - Copyright and Trademark Notice

This Report contains certain information obtained from a variety of public and other sources reasonably available to Environmental Data Resources, LLC. It cannot be concluded from this Report that coverage information for the target and surrounding properties does not exist from other sources. This Report is provided on an "AS IS", "AS AVAILABLE" basis. NO WARRANTY EXPRESS OR IMPLIED IS MADE WHATSOEVER IN CONNECTION WITH THIS REPORT. ENVIRONMENTAL DATA RESOURCES, LLC AND ITS SUBSIDIARIES, AFFILIATES AND THIRD PARTY SUPPLIERS DISCLAIM ALL WARRANTIES, OF ANY KIND OR NATURE, EXPRESS OR IMPLIED, ARISING OUT OF OR RELATED TO THIS REPORT OR ANY OF THE DATA AND INFORMATION PROVIDED IN THIS REPORT, INCLUDING WITHOUT LIMITATION, ANY WARRANTIES REGARDING ACCURACY, QUALITY, CORRECTNESS, COMPLETENESS, COMPREHENSIVENESS, SUITABILITY, MERCHANTABILITY, FITNESS FOR A PARTICULAR PURPOSE, TITLE, NON-INFRINGEMENT, MISAPPROPRIATION, OR OTHERWISE. ALL RISK IS ASSUMED BY THE USER. IN NO EVENT SHALL ENVIRONMENTAL DATA RESOURCES, LLC OR ITS SUBSIDIARIES, AFFILIATES OR THIRD PARTY SUPPLIERS BE LIABLE TO ANYONE FOR ANY DIRECT, INCIDENTAL, INDIRECT, SPECIAL, CONSEQUENTIAL OR OTHER DAMAGES OF ANY TYPE OR KIND (INCLUDING BUT NOT LIMITED TO LOSS OF PROFITS, LOSS OF USE, OR LOSS OF DATA), ARISING OUT OF OR IN ANY WAY CONNECTED WITH THIS REPORT OR ANY OF THE DATA AND INFORMATION PROVIDED IN THIS REPORT. Any analyses, estimates, ratings, environmental risk levels, or risk codes provided in this Report are provided for illustrative purposes only, and are not intended to provide, nor should they be interpreted as providing any facts regarding, or prediction or forecast of, any environmental risk for any property. Only an assessment performed by a qualified environmental professional can provide findings, opinions or conclusions regarding the environmental risk or conditions in, on or at any property.

Copyright 2023 by Environmental Data Resources, Inc. All rights reserved. Reproduction in any media or format, in whole or in part, of any report or map of Environmental Data Resources, Inc., or its affiliates, is prohibited without prior written permission.

EDR and its logos (including Sanborn and Sanborn Map) are trademarks of Environmental Data Resources, LLC or its affiliates. All other trademarks used herein are the property of their respective owners.

Appendix I
EDR City Directories

Lowes DC Perris
3984 Indian Ave
Perris, CA 92571

Inquiry Number: 7384598.5
July 11, 2023

The EDR-City Directory Image Report

Environmental Data Resources Inc

6 Armstrong Road
Shelton, CT 06484
800.352.0050
www.edrnet.com

TABLE OF CONTENTS

SECTION

Executive Summary

Findings

City Directory Images

Thank you for your business.
Please contact EDR at 1-800-352-0050
with any questions or comments.

Disclaimer - Copyright and Trademark Notice

This Report contains certain information obtained from a variety of public and other sources reasonably available to Environmental Data Resources, LLC. It cannot be concluded from this Report that coverage information for the target and surrounding properties does not exist from other sources. This Report is provided on an "AS IS", "AS AVAILABLE" basis. **NO WARRANTY EXPRESS OR IMPLIED IS MADE WHATSOEVER IN CONNECTION WITH THIS REPORT. ENVIRONMENTAL DATA RESOURCES, LLC AND ITS SUBSIDIARIES, AFFILIATES AND THIRD PARTY SUPPLIERS DISCLAIM ALL WARRANTIES, OF ANY KIND OR NATURE, EXPRESS OR IMPLIED, ARISING OUT OF OR RELATED TO THIS REPORT OR ANY OF THE DATA AND INFORMATION PROVIDED IN THIS REPORT, INCLUDING WITHOUT LIMITATION, ANY WARRANTIES REGARDING ACCURACY, QUALITY, CORRECTNESS, COMPLETENESS, COMPREHENSIVENESS, SUITABILITY, MERCHANTABILITY, FITNESS FOR A PARTICULAR PURPOSE, TITLE, NON-INFRINGEMENT, MISAPPROPRIATION, OR OTHERWISE. ALL RISK IS ASSUMED BY THE USER. IN NO EVENT SHALL ENVIRONMENTAL DATA RESOURCES, LLC OR ITS SUBSIDIARIES, AFFILIATES OR THIRD PARTY SUPPLIERS BE LIABLE TO ANYONE FOR ANY DIRECT, INCIDENTAL, INDIRECT, SPECIAL, CONSEQUENTIAL OR OTHER DAMAGES OF ANY TYPE OR KIND (INCLUDING BUT NOT LIMITED TO LOSS OF PROFITS, LOSS OF USE, OR LOSS OF DATA), ARISING OUT OF OR IN ANY WAY CONNECTED WITH THIS REPORT OR ANY OF THE DATA AND INFORMATION PROVIDED IN THIS REPORT.** Any analyses, estimates, ratings, environmental risk levels, or risk codes provided in this Report are provided for illustrative purposes only, and are not intended to provide, nor should they be interpreted as providing any facts regarding, or prediction or forecast of, any environmental risk for any property. Only an assessment performed by a qualified environmental professional can provide findings, opinions or conclusions regarding the environmental risk or conditions in, on or at any property.

Copyright 2023 by Environmental Data Resources, LLC. All rights reserved. Reproduction in any media or format, in whole or in part, of any report or map of Environmental Data Resources, LLC, or its affiliates, is prohibited without prior written permission.

EDR and its logos (including Sanborn and Sanborn Map) are trademarks of Environmental Data Resources, LLC or its affiliates. All other trademarks used herein are the property of their respective owners.

EXECUTIVE SUMMARY

DESCRIPTION

Environmental Data Resources, Inc.'s (EDR) City Directory Report is a screening tool designed to assist environmental professionals in evaluating potential liability on a target property resulting from past activities. EDR's City Directory Report includes a search of available business directory data at approximately five year intervals.

RECORD SOURCES

The EDR City Directory Report accesses a variety of business directory sources, including Haines, InfoUSA, Polk, Cole, Bresser, and Stewart. Listings marked as EDR Digital Archive access Cole and InfoUSA records. The various directory sources enhance and complement each other to provide a more thorough and accurate report.

EDR is licensed to reproduce certain City Directory works by the copyright holders of those works. The purchaser of this EDR City Directory Report may include it in report(s) delivered to a customer.

RESEARCH SUMMARY

The following research sources were consulted in the preparation of this report. A check mark indicates where information was identified in the source and provided in this report.

Year	*Target Street*	*Cross Street*	*Source*
2020	☑	☐	EDR Digital Archive
2017	☑	☐	Cole Information
2014	☑	☐	Cole Information
2010	☑	☐	Cole Information
2005	☑	☐	Cole Information
2000	☑	☐	Cole Information
1995	☑	☐	Cole Information
1992	☑	☐	Cole Information
1990	☑	☐	Haines Criss-Cross Directory
1985	☐	☐	Haines Criss-Cross Directory
1980	☐	☐	Haines Criss-Cross Directory
1976	☐	☐	Haines Criss-Cross Directory
1971	☐	☐	Haines Criss-Cross Directory

FINDINGS

TARGET PROPERTY STREET

3984 Indian Ave
Perris, CA 92571

Year	CD Image	Source	
INDIAN AVE			
2020	pg A2	EDR Digital Archive	
2017	pg A4	Cole Information	
2014	pg A5	Cole Information	
2010	pg A6	Cole Information	
2005	pg A7	Cole Information	
INDIAN ST			
2000	pg A8	Cole Information	
1995	pg A9	Cole Information	
1992	pg A10	Cole Information	
1990	pg A11	Haines Criss-Cross Directory	
1985	-	Haines Criss-Cross Directory	Street not listed in Source
1980	-	Haines Criss-Cross Directory	Target and Adjoining not listed in Source
1976	-	Haines Criss-Cross Directory	Target and Adjoining not listed in Source
1971	-	Haines Criss-Cross Directory	Street not listed in Source

FINDINGS

CROSS STREETS

No Cross Streets Identified

City Directory Images

Target Street	Cross Street	Source
✓	-	EDR Digital Archive

INDIAN AVE 2020

2304	CHRISTINE LEINEN
2334	CHAD MAPES
	ELAINE MAPES
	JAMES MAPES
	LORI MAPES
2411	ALEJANDRA GONZALEZ
	CARLOS SANCHEZ
	JOSE GONZALEZ
	ROSAURA GONZALEZ
	ROSELIA GONZALEZ
	ROSY SANCHEZ
2656	VAL VERDE ELEMENTARY SCHOOL
2726	SEVERO RIVERA
2756	KINETIC AUTO
2804	RUBEN VERDUGO
2864	DONALD DAVIS
2891	LUZ DEL MUNDO
2914	JASMINE LUEVANO
	MICAELA HUERTA
2934	ANA QUINTANAR
	DIEGO QUINTANAR
	SANTOS QUINTANAR
	SARAH QUINTANAR
	VANESSA QUINTANAR
	VICENTE QUINTANAR
2935	RIVERSIDE COUNTY SELPA
2954	GABRIEL YBARRA
	GLORIA YBARRA
2974	CAMERINO HUIZAR
	ESTELA HUIZAR
	JORGE HUIZAR
	VIANEY ZEPEDA
2994	ADRIANA DEVARGAS
	MIGUEL VARGAS
3061	VERDA STEEL CORP
3100	PHILIP'S MACHINE
3110	BONEHEAD COMPOSITES
	GARY STARK
	J F CHRISTOPHER INC
	JRC ENGINEERING
	MARYLOU STARK
	P TOWN BOXING ACADEMY
	ROBERT STARK
	SIC PARTS INC
	SLC PARTS INC
	STARKLITE CYCLE
3111	SEGAAR CO INC
3155	CORE & MAIN WATERWORKS
3404	ROSS DRESS FOR LESS
3500	WAYFAIR

Target Street	Cross Street	Source
✓	-	EDR Digital Archive

INDIAN AVE 2020 (Cont'd)

3984	ATM
	LOWE'S DISTRIBUTION CTR
	SWIFT TRANSPORTATION
4120	GENERAL MILLS INC

Target Street	Cross Street	Source
✓	-	Cole Information

INDIAN AVE 2017

2304	LEINEN, CHRISTINE M
2334	MAPES, JAMES L
2411	GONZALEZ, ROSELLA L
2656	VAL VERDE ELEMENTARY SCHOOL
2726	RIVERA, JOVANY
2824	RUBIO, ENRIQUE
2881	IGLESIA, DEL D
2914	HUERTA, MICAELA
2934	QUINTANAR, SANTOS H
2935	STUDENT TRANSPORTATION OF AMERICA
2954	MARQUEZ, ANGELICA
2994	GARCIA, ERNESTO M
3091	INDUSTRIAL TUBE CORP
3100	PHILIPS MACHINE
	SHEEPEY BUILT LLC
	VALENCIA, FELIPE
3110	BONEHEAD COMPOSITES
	J R C ENGINEERING
	SLC PARTS INC
3121	TOWN & COUNTRY TOWING
3155	NATIONAL WATERWORKS
3404	ROSS DRESS FOR LESS
3700	HANESBRANDS INC
	IIT INLAND EMPIRE
	NFI INDUSTRIES
3900	AMR STAFFING
3984	SWIFT TRANSPORTATION
4120	GENERAL MILLS

Target Street	Cross Street	Source
✓	-	Cole Information

INDIAN AVE 2014

2304	LEINEN, CHRISTINE M
2334	MAPES, JAMES L
2411	GONZALEZ, ROSELLA L
2656	VAL VERDE ELEMENTARY SCHOOL
2726	RIVERA, JOVANY
2756	OCCUPANT UNKNOWN,
2804	VERDUGO, RUBEN R
2824	VILLASENOR, MAXIMILANO
2831	OCCUPANT UNKNOWN,
2861	OCCUPANT UNKNOWN,
2864	DAVIS, BARBARA A
2881	IGLESIA, DEL D
2891	VIDAL, ALFREDO
2914	OCCUPANT UNKNOWN,
2934	QUINTANAR, DIEGO
2935	STUDENT TRANSPORTATION OF AMERICA
2954	OCCUPANT UNKNOWN,
2974	HUIZAR, ESTELA
2994	GARCIA, ERNESTO M
3061	J & J TAPE & LABEL
3091	INDUSTRIAL TUBE CORP
3100	NEO OIL CO
	VALENCIA, FELIPE
3110	BONEHEAD COMPOSITES
	CREATIVE COMMUNICATION
	J R C ENGINEERING
	MITCHELL, ANDRE
	SLC PARTS INC
3111	A A A TOOL & DIE
3121	TOWN & COUNTRY TOWING
3155	NATIONAL WATERWORKS
3404	ROSS DRESS FOR LESS
3700	HANESBRANDS INC
	IIT INLAND EMPIRE
	NFI INDUSTRIES

Target Street	Cross Street	Source
✓	-	Cole Information

INDIAN AVE 2010

2304	LEINEN, CHRISTINE M
2334	MAPES, ELAINE A
2656	VAL VERDE ELEMENTARY SCHOOL
2726	OCCUPANT UNKNOWN,
2756	LOPEZ, JAIME T
2804	VERDUGO, RUBEN R
2824	VILLASENOR, MAXIMILIAN
2831	WORKMAN, GARY M
2861	OCCUPANT UNKNOWN,
2864	DAVIS, BARBARA A
2881	IGLESIA, DEL D
2891	VIDAL, ALFREDO
2914	HUERTA, MICAELA
2934	QUINTANAR, DIEGO
2954	VIRAMONTES, GUILLERMO V
2974	HUIZAR, CAMERINO
2994	DEVARGAS, ADRIANA G
3061	J & J TAPE & LABEL
3091	INDUSTRIAL TUBE CORP
3100	NEO SYNTHETIC OIL CO
3110	J P INSTALLATIONS
	MITCHELL, ANDRE
	ULTRA DISC LLC
3111	AAA TOOL & DIE
3121	TOWN & COUNTRY TOWING INC
3155	HD SUPPLY
	HUGHES SUPPLY INC
	NATIONAL WATER WORKS
3404	ROSS STORES DISTRIBUTION CTR
3700	NFI INDUSTRIES
3984	LOWES DISTRIBUTION CTR
4263	OCCUPANT UNKNOWN,
4770	ALL AMERICAN ASPHALT

Target Street	Cross Street	Source
✓	-	Cole Information

INDIAN AVE 2005

2304	LEINEN, CHRISTINE M
2334	MAPES, LORI
2411	CHAURE, LUZ D
2656	VAL VERDE ELEMENTARY PTA
2726	GARCIA, ROSA
2756	LOPEZ, ANGELINA
2804	VERDUGO, RUBEN R
2824	VILLASENOR, MAXIMILANO
2831	WORKMAN, GARY M
2864	DAVIS, BARBARA A
2881	SMEINS, GARY W
2891	VARGAS, JOAB
2914	HUERTA, MICAELA
2934	QUINTANAR, PEDRO R
2954	VIRAMONTES, GUILLERMO
2974	HUIZAR, ESTELA
2994	VELASQUEZ, MARIA
3061	J & J TAPE & LABEL INC
3091	INDUSTRIAL TUBE CORP
3111	A A A TOOL & DIE
3121	TOWN & COUNTRY TOWING
3404	ROSS STORES
3984	LOWES OF CALIFORNIA RDC 966
	RIVIERA ELECTRIC
4244	LEE MEE FARM

Target Street	Cross Street	Source
✓	-	Cole Information

INDIAN ST 2000

2334	ARRATEIG, PIERRE
2364	COUDURES, JOHN
2411	CHAURE, LUZ
2416	OCCUPANT UNKNOWN,
2635	VAL VERDE UNIFIED SCHOOL DISTRICT
2656	OCCUPANT UNKNOWN,
	VAL VERDE UNIFIED SCHOOL DISTRICT
2726	SANCHEZ, JOSE
2756	OCCUPANT UNKNOWN,
2804	OCCUPANT UNKNOWN,
2824	OCCUPANT UNKNOWN,
2861	ASHLEY, MARION V
2864	DAVIS, DON
2881	SMEINS, GARY
2891	RODRIGUEZ, MARIO
2914	OCCUPANT UNKNOWN,
2934	QUINTANAR, PEDRO
2935	VAL VERDE HIGH SCHOOL
2954	MORALES, SANDRA
2974	OCCUPANT UNKNOWN,
2994	VELASQUEZ, MARIA
3091	INDUSTRIAL TUBE CORPORATION
3111	A A A TOOL & DIE
4244	LEE MEE FARM
	OCCUPANT UNKNOWN,

Target Street	Cross Street	Source
✓	-	Cole Information

INDIAN ST 1995

2304	REED, G D
2334	ARRAYEIG, PIERRE
2364	COUDURES, JOHN
2411	OCCUPANT UNKNOWNN
2416	PEREZ, C
2656	VAL VERDE SCHOOL
2756	OCCUPANT UNKNOWNN
2804	ZEPEDA, RAMON
2824	MILLER, HANNAH
2831	OCCUPANT UNKNOWNN
2861	ECKLUND, SHAWN E
2864	DAVIS, DON
2881	SANCHEZ, JAMIE
2891	YARBROUGH, RAUL
2914	KNIGHT, PAUL
2934	QUINTANAR, PEDRO
2935	VAL VERDE CAREER CTR
2954	OCCUPANT UNKNOWNN
2974	OCCUPANT UNKNOWNN
2994	TENNEY, ROBBIN G
3061	J & J TAPE & LABEL
3091	INDUSTRIAL TUBE CORP
3111	AAA TOOL & DIE
3155	MARDEN SUSCO
4244	LY, L
4333	VIGIL, F
4710	TEMP POWER SYSTEMS

Target Street	Cross Street	Source
✓	-	Cole Information

INDIAN ST 1992

2304	REED, G D
2334	ARRAYEIG, PIERRE
2364	COUDURES, JOHN
2411	WEBB, GALE
2416	PEREZ, C
2656	VAL VERDE SC
2831	QUINTANAR, PEDRO
2864	DAVIS, DON
2881	SMEINS, GARY
2891	YARBROUGH, RAUL
2914	KNIGHT, PAUL
2934	QUINTANAR, PEDRO
2935	VAL VERDE CAREER CT
3091	INDSTRL TUBE CORP
3111	A A A TOOL&DYE
3121	INTGRTD COMRL INTR
4244	LY, L
4333	VIGIL, F C
4710	TEMP POWER SYSTEMS

Target Street	Cross Street	Source
✓	-	Haines Criss-Cross Directory

INDIAN ST 1990

INDIAN AV 92370 PERRIS

	2304	REED G D	657-5040	6	
	2334	ARRATEIG Pierre	657-2581	7	
6	2364	COUDURES John	657-2367	6	
6	2381	XXXX	00		
9	2411	GORDON Ruth	657-6122	9	
6		WEBB Gale	657-6122	9	
		WURM Stewart L	00	5	
5	2416	PEREZ Catarino	657-0051	7	
·0	2656	XXXX	00		
·0	2726	SANCHEZ Jose L	00	6	
	2756	RIOS Louis B	00	7	
	2824	HOLCOMB Florence	657-1179	9	
	2831	QUINTANAR Pedro	943-1813	6	
	2844	XXXX	00		
	2861	MITCHELL Tyrone L	00		
6	2864	DUKES Larry M	00	4	
6	2881	SMEINS Gary	943-4112	6	
	2891	YARBROUGH Raul	943-3779	6	
	2914	KNIGHT Paul	943-6706	7	
	2935	**★VAL VERDE SC DIST**	**657-0661**	7	
	2954	JACOBY Frank R	00	+0	
6	2974	SANTANA M	943-7936	9	
	2994	TENNEY Robbin G	657-2924	6	
	3091	XXXX	00		
9	**3111**	**★A A A TOOL&DYE**	**657-7440**	+0	
6	**3121**	**★INTGRTD COMRL INTR**	**943-8706**	9	
6	**3155**	**★DESIGN TIME INC CA**	**943-8805**	+0	
	4244	LY Longphut	657-7140	9	
6	4263	XXXX	00		
0	4333	VIGIL Francisco C	943-8894	9	
6	4708	LEMAY Rene	657-2536	9	
5	16275	TATE Wilma V	00	1	
5	16410	VACA William	00	5	
9	**16968**	**★STOUTS WLDNG&FBRCTN**	**657-4279**	7	
6	17325	KRADER Leslie C	00	5	
6	17375	STEM Don G	943-2108	6	
6	**17731**	**★ZODON EXPRESS**	**657-4883**	9	
6	17845	XXXX	00		
6	**17910**	**★ABSOLUTELY PINES**	**943-3811**	6	
6	17911	XXXX	00		
7	18099	IBORRA Angel	00	+0	
6	18680	ALDRICH Kimberly A	00	1	
6		STAPLES Mary S	00	3	
6	18701	XXXX	00		
	18735	XXXX	00		
6	20305	JACOBY Frank R	00	6	
4	20324	XXXX	00		
	20340	XXXX	00		
	20380	XXXX	00		
	20431	XXXX	00		
	20583	SANCHEZ Jose	657-4963		
	20751	XXXX	00		1
	20890	BARCENAS Regino	943-7476	9	
5		NEGRETE Lucilia	657-1997		
7		PEREZ Catarino	00	1	
6		RENTERIA Felemon M	00	8	
6	20971	XXXX	00		
6	21011	COUDURES John M	00	7	
0	21031	ARRATEIG Lynn M	00	4	
7	21101	REED Grayson	00	7	
	21165	GARCIA Efrain A	00	7	
0		MANDUJANO Alberto	00	7	
6		VILLASENOR Jose M	00	6	
6	21555	CONNELL Victor	00	7	
6		**★FUN WOOD**	**657-5171**	+0	
4		**★NAVAJO TRAILER SLS**	**657-6806**	3	1
4	**21580**	**★EVANS DICK TRNSP**	**657-7185**		1
2		★ 10 BUS 57 RES 5 NEW			
2					

Appendix J
EDR Radius Map

Lowes DC Perris
3984 Indian Ave
Perris, CA 92571

Inquiry Number: 7384598.2s
July 10, 2023

The EDR Radius Map™ Report with GeoCheck®

6 Armstrong Road, 4th floor
Shelton, CT 06484
Toll Free: 800.352.0050
www.edrnet.com

TABLE OF CONTENTS

SECTION	PAGE
Executive Summary	ES1
Overview Map	2
Detail Map	3
Map Findings Summary	4
Map Findings	9
Orphan Summary	296
Government Records Searched/Data Currency Tracking	GR-1

GEOCHECK ADDENDUM

Physical Setting Source Addendum	A-1
Physical Setting Source Summary	A-2
Physical Setting SSURGO Soil Map	A-5
Physical Setting Source Map	A-12
Physical Setting Source Map Findings	A-14
Physical Setting Source Records Searched	PSGR-1

Thank you for your business.
Please contact EDR at 1-800-352-0050
with any questions or comments.

Disclaimer - Copyright and Trademark Notice

This Report contains certain information obtained from a variety of public and other sources reasonably available to Environmental Data Resources, LLC. It cannot be concluded from this Report that coverage information for the target and surrounding properties does not exist from other sources. This Report is provided on an "AS IS", "AS AVAILABLE" basis. **NO WARRANTY EXPRESS OR IMPLIED IS MADE WHATSOEVER IN CONNECTION WITH THIS REPORT. ENVIRONMENTAL DATA RESOURCES, LLC AND ITS SUBSIDIARIES, AFFILIATES AND THIRD PARTY SUPPLIERS DISCLAIM ALL WARRANTIES, OF ANY KIND OR NATURE, EXPRESS OR IMPLIED, ARISING OUT OF OR RELATED TO THIS REPORT OR ANY OF THE DATA AND INFORMATION PROVIDED IN THIS REPORT, INCLUDING WITHOUT LIMITATION, ANY WARRANTIES REGARDING ACCURACY, QUALITY, CORRECTNESS, COMPLETENESS, COMPREHENSIVENESS, SUITABILITY, MERCHANTABILITY, FITNESS FOR A PARTICULAR PURPOSE, TITLE, NON-INFRINGEMENT, MISAPPROPRIATION, OR OTHERWISE. ALL RISK IS ASSUMED BY THE USER. IN NO EVENT SHALL ENVIRONMENTAL DATA RESOURCES, LLC OR ITS SUBSIDIARIES, AFFILIATES OR THIRD PARTY SUPPLIERS BE LIABLE TO ANYONE FOR ANY DIRECT, INCIDENTAL, INDIRECT, SPECIAL, CONSEQUENTIAL OR OTHER DAMAGES OF ANY TYPE OR KIND (INCLUDING BUT NOT LIMITED TO LOSS OF PROFITS, LOSS OF USE, OR LOSS OF DATA) INFORMATION PROVIDED IN THIS REPORT.** Any analyses, estimates, ratings, environmental risk levels, or risk codes provided in this Report are provided for illustrative purposes only, and are not intended to provide, nor should they be interpreted as providing any facts regarding, or prediction or forecast of, any environmental risk for any property. Only an assessment performed by a qualified environmental professional can provide findings, opinions or conclusions regarding the environmental risk or conditions in, on or at any property.

Copyright 2023 by Environmental Data Resources, LLC. All rights reserved. Reproduction in any media or format, in whole or in part, of any report or map of Environmental Data Resources, LLC, or its affiliates, is prohibited without prior written permission.

EDR and its logos (including Sanborn and Sanborn Map) are trademarks of Environmental Data Resources, LLC or its affiliates. All other trademarks used herein are the property of their respective owners.

EXECUTIVE SUMMARY

A search of available environmental records was conducted by Environmental Data Resources, Inc (EDR). The report was designed to assist parties seeking to meet the search requirements of EPA's Standards and Practices for All Appropriate Inquiries (40 CFR Part 312), the ASTM Standard Practice for Environmental Site Assessments (E1527 - 21), the ASTM Standard Practice for Environmental Site Assessments for Forestland or Rural Property (E2247 - 16), the ASTM Standard Practice for Limited Environmental Due Diligence: Transaction Screen Process (E1528 - 22) or custom requirements developed for the evaluation of environmental risk associated with a parcel of real estate.

TARGET PROPERTY INFORMATION

ADDRESS

3984 INDIAN AVE
PERRIS, CA 92571

COORDINATES

Latitude (North):	33.8405560 - 33˚ 50' 26.00''
Longitude (West):	117.2338960 - 117˚ 14' 2.02''
Universal Tranverse Mercator:	Zone 11
UTM X (Meters):	478359.4
UTM Y (Meters):	3744308.0
Elevation:	1467 ft. above sea level

USGS TOPOGRAPHIC MAP ASSOCIATED WITH TARGET PROPERTY

Target Property Map:	12015907 PERRIS, CA
Version Date:	2018
Southwest Map:	12015925 STEELE PEAK, CA
Version Date:	2018

AERIAL PHOTOGRAPHY IN THIS REPORT

Portions of Photo from:	20200423
Source:	USDA

MAPPED SITES SUMMARY

Target Property Address:
3984 INDIAN AVE
PERRIS, CA 92571

Click on Map ID to see full detail.

MAP ID	SITE NAME	ADDRESS	DATABASE ACRONYMS	RELATIVE ELEVATION	DIST (ft. & mi.) DIRECTION
A1	PACKAGING SERVICES C	3984 INDIAN AVE.	HAZNET, HWTS		TP
A2	LOWES HOME IMPROVEME	3984 INDIAN AVE	RCRA-LQG, FINDS, ECHO		TP
A3	LOWES CALIFORNIA REG	3984 INDIAN AVE	FINDS, ECHO		TP
A4	KNIGHT TRANSPORTATIO	3984 INDIAN AVE	HAZNET, HWTS		TP
A5	LOWE'S #966	3984 INDIAN AVE	CERS HAZ WASTE, CERS TANKS, CERS		TP
A6	LOWES CALIFORNIA REG	3984 INDIAN AVE	HAZNET, NPDES, CIWQS, CERS, HWTS		TP
A7	LOWES CA RDC #966	3984 INDIAN AVE	HAZNET, HWTS		TP
A8	LOWE'S DISTRIBUTION	3984 INDIAN AVE	HAULERS		TP
A9		3984 INDIAN AVE	CHMIRS		TP
A10	LOWES REG DISTRIBUTI	3984 INDIAN AVE	CIWQS		TP
A11	MERIDIAN COMP OF NY	3984 INDIAN AVE	HAZNET, HWTS		TP
A12	HEALTHWORKS MED GRP	3984 INDIAN AVE	HAZNET, HWTS		TP
A13	PREMISE HEALTH OF CA	3984 INDIAN AVE	RCRA NonGen / NLR		TP
A14	LOWE'S #966	3984 INDIAN AVE	AST		TP
A15	LOWES RDC 966	3984 INDIAN AVE	HAZNET, HWTS		TP
B16	ROSS STORES	3404 INDIAN AVE	CERS HAZ WASTE, CERS TANKS, HAZNET, CIWQS, CERS	Higher	790, 0.150, South
B17	ROSS STORES INC	3404 INDIAN AVE	RCRA NonGen / NLR	Higher	790, 0.150, South
B18	WAYFAIR CA1	3500 INDIAN AVE	CERS HAZ WASTE, HAZNET, CERS, HWTS	Higher	791, 0.150, South
B19	WAYFAIR LLC	3500 INDIAN AVE	RCRA NonGen / NLR	Higher	791, 0.150, South
C20	NATIONAL DISTRIBUTIO	3700 INDIAN AVE	CERS HAZ WASTE, CIWQS, CERS	Lower	990, 0.188, ESE
C21	NATIONAL DISTRIBUTIO	3700 INDIAN AVE	RCRA NonGen / NLR	Lower	990, 0.188, ESE
D22	STARCREST PRODUCTS O	3660 BRENNAN AVE	CERS HAZ WASTE, HAZNET, HWTS	Higher	1303, 0.247, West
D23	STARCREST PRODUCTS C	3660 BRENNAN AVE	RCRA NonGen / NLR	Higher	1303, 0.247, West
24	JR CONSTRUCTION CLEA	3772 BRENNAN AVE	RCRA NonGen / NLR	Higher	1309, 0.248, WNW
E25	MOBIL #18-BLN	3995 NORTH PERRIS BL	LUST	Lower	1829, 0.346, ENE
E26	MOBIL #18-BLN	3995 N PERRIS BLVD.	LUST, Cortese, CERS	Lower	1829, 0.346, ENE
E27	MOBIL #18-BLN	3995 N PERRIS BLVD	LUST, CHMIRS	Lower	1829, 0.346, ENE
28	TEXACO SERVICE STATI	4039 N PERRIS	LUST, RCRA NonGen / NLR, FINDS, ECHO, Cortese,...	Lower	1972, 0.373, NE
29	RECYCLEWISE	200 SINCLAIR ST BLDG	SWRCY, PROC	Lower	2222, 0.421, SSE
30	VAL VERDE CONTINUATI	NEVADA AVENUE/MORGAN	ENVIROSTOR, SCH	Higher	3952, 0.748, WSW

EXECUTIVE SUMMARY

TARGET PROPERTY SEARCH RESULTS

The target property was identified in the following records. For more information on this property see page 9 of the attached EDR Radius Map report:

Site	Database(s)	EPA ID
PACKAGING SERVICES C 3984 INDIAN AVE. PERRIS, CA 92571	HAZNET GEPAID: CAC002760193 HWTS	N/A
LOWES HOME IMPROVEME 3984 INDIAN AVE PERRIS, CA 92571	RCRA-LQG EPA ID:: CAR000096867 FINDS Registry ID:: 110012240716 Registry ID:: 110055707926 ECHO Registry ID: 110012240716	CAR000096867
LOWES CALIFORNIA REG 3984 INDIAN AVE PERRIS, CA 92571	FINDS Registry ID:: 110070592025 Registry ID:: 110070090253 ECHO Registry ID: 110070592025 Registry ID: 110070090253	N/A
KNIGHT TRANSPORTATIO 3984 INDIAN AVE PERRIS, CA 92571	HAZNET GEPAID: CAC002578512 HWTS	N/A
LOWE'S #966 3984 INDIAN AVE PERRIS, CA 92571	CERS HAZ WASTE CERS TANKS CERS	N/A
LOWES CALIFORNIA REG 3984 INDIAN AVE PERRIS, CA 92571	HAZNET GEPAID: CAC002577765 NPDES Facility Status: Active CIWQS CERS HWTS	N/A
LOWES CA RDC #966 3984 INDIAN AVE PERRIS, CA 92571	HAZNET GEPAID: CAC002755191 HWTS	N/A
LOWE'S DISTRIBUTION 3984 INDIAN AVE PERRIS, CA 92571	HAULERS	N/A

EXECUTIVE SUMMARY

Facility ID: 1599749

3984 INDIAN AVE 3984 INDIAN AVE PERRIS, CA 85043	CHMIRS OES Incident Number: 4-2938	N/A
LOWES REG DISTRIBUTI 3984 INDIAN AVE PERRIS, CA 92571	CIWQS	N/A
MERIDIAN COMP OF NY 3984 INDIAN AVE PERRIS, CA 92571	HAZNET GEPAID: CAL000386005 HWTS	N/A
HEALTHWORKS MED GRP 3984 INDIAN AVE PERRIS, CA 92571	HAZNET GEPAID: CAL000445422 HWTS	N/A
PREMISE HEALTH OF CA 3984 INDIAN AVE PERRIS, CA 92571	RCRA NonGen / NLR EPA ID:: CAL000445422	CAL000445422
LOWE'S #966 3984 INDIAN AVE PERRIS, CA 92571	AST Database: AST, Date of Government Version: 07/06/2016	N/A
LOWES RDC 966 3984 INDIAN AVE PERRIS, CA 92571	HAZNET GEPAID: CAR000096867 HWTS	N/A

DATABASES WITH NO MAPPED SITES

No mapped sites were found in EDR's search of available ("reasonably ascertainable ") government records either on the target property or within the search radius around the target property for the following databases:

STANDARD ENVIRONMENTAL RECORDS

Lists of Federal NPL (Superfund) sites

NPL..... National Priority List

EXECUTIVE SUMMARY

Proposed NPL ..... Proposed National Priority List Sites
NPL LIENS ..... Federal Superfund Liens

Lists of Federal Delisted NPL sites

Delisted NPL ..... National Priority List Deletions

Lists of Federal sites subject to CERCLA removals and CERCLA orders

FEDERAL FACILITY ..... Federal Facility Site Information listing
SEMS ..... Superfund Enterprise Management System

Lists of Federal CERCLA sites with NFRAP

SEMS-ARCHIVE ..... Superfund Enterprise Management System Archive

Lists of Federal RCRA facilities undergoing Corrective Action

CORRACTS ..... Corrective Action Report

Lists of Federal RCRA TSD facilities

RCRA-TSDF ..... RCRA - Treatment, Storage and Disposal

Lists of Federal RCRA generators

RCRA-SQG ..... RCRA - Small Quantity Generators
RCRA-VSQG ..... RCRA - Very Small Quantity Generators (Formerly Conditionally Exempt Small Quantity Generators)

Federal institutional controls / engineering controls registries

LUCIS ..... Land Use Control Information System
US ENG CONTROLS ..... Engineering Controls Sites List
US INST CONTROLS ..... Institutional Controls Sites List

Federal ERNS list

ERNS ..... Emergency Response Notification System

Lists of state- and tribal (Superfund) equivalent sites

RESPONSE ..... State Response Sites

Lists of state and tribal landfills and solid waste disposal facilities

SWF/LF ..... Solid Waste Information System

Lists of state and tribal leaking storage tanks

INDIAN LUST ..... Leaking Underground Storage Tanks on Indian Land
CPS-SLIC ..... Statewide SLIC Cases

Lists of state and tribal registered storage tanks

FEMA UST ..... Underground Storage Tank Listing

UST ..... Active UST Facilities
INDIAN UST ..... Underground Storage Tanks on Indian Land

Lists of state and tribal voluntary cleanup sites

VCP ..... Voluntary Cleanup Program Properties
INDIAN VCP ..... Voluntary Cleanup Priority Listing

Lists of state and tribal brownfield sites

BROWNFIELDS ..... Considered Brownfieds Sites Listing

ADDITIONAL ENVIRONMENTAL RECORDS

Local Brownfield lists

US BROWNFIELDS ..... A Listing of Brownfields Sites

Local Lists of Landfill / Solid Waste Disposal Sites

WMUDS/SWAT ..... Waste Management Unit Database
INDIAN ODI ..... Report on the Status of Open Dumps on Indian Lands
DEBRIS REGION 9 ..... Torres Martinez Reservation Illegal Dump Site Locations
ODI ..... Open Dump Inventory
IHS OPEN DUMPS ..... Open Dumps on Indian Land

Local Lists of Hazardous waste / Contaminated Sites

US HIST CDL ..... Delisted National Clandestine Laboratory Register
HIST Cal-Sites ..... Historical Calsites Database
SCH ..... School Property Evaluation Program
CDL ..... Clandestine Drug Labs
Toxic Pits ..... Toxic Pits Cleanup Act Sites
US CDL ..... National Clandestine Laboratory Register

Local Lists of Registered Storage Tanks

SWEEPS UST ..... SWEEPS UST Listing
HIST UST ..... Hazardous Substance Storage Container Database
CA FID UST ..... Facility Inventory Database

Local Land Records

LIENS ..... Environmental Liens Listing
LIENS 2 ..... CERCLA Lien Information
DEED ..... Deed Restriction Listing

Records of Emergency Release Reports

HMIRS ..... Hazardous Materials Information Reporting System
LDS ..... Land Disposal Sites Listing
MCS ..... Military Cleanup Sites Listing
SPILLS 90 ..... SPILLS 90 data from FirstSearch

Other Ascertainable Records

FUDS ..... Formerly Used Defense Sites

EXECUTIVE SUMMARY

DOD	Department of Defense Sites
SCRD DRYCLEANERS	State Coalition for Remediation of Drycleaners Listing
US FIN ASSUR	Financial Assurance Information
EPA WATCH LIST	EPA WATCH LIST
2020 COR ACTION	2020 Corrective Action Program List
TSCA	Toxic Substances Control Act
TRIS	Toxic Chemical Release Inventory System
SSTS	Section 7 Tracking Systems
ROD	Records Of Decision
RMP	Risk Management Plans
RAATS	RCRA Administrative Action Tracking System
PRP	Potentially Responsible Parties
PADS	PCB Activity Database System
ICIS	Integrated Compliance Information System
FTTS	FIFRA/ TSCA Tracking System - FIFRA (Federal Insecticide, Fungicide, & Rodenticide Act)/TSCA (Toxic Substances Control Act)
MLTS	Material Licensing Tracking System
COAL ASH DOE	Steam-Electric Plant Operation Data
COAL ASH EPA	Coal Combustion Residues Surface Impoundments List
PCB TRANSFORMER	PCB Transformer Registration Database
RADINFO	Radiation Information Database
HIST FTTS	FIFRA/TSCA Tracking System Administrative Case Listing
DOT OPS	Incident and Accident Data
CONSENT	Superfund (CERCLA) Consent Decrees
INDIAN RESERV	Indian Reservations
FUSRAP	Formerly Utilized Sites Remedial Action Program
UMTRA	Uranium Mill Tailings Sites
LEAD SMELTERS	Lead Smelter Sites
US AIRS	Aerometric Information Retrieval System Facility Subsystem
US MINES	Mines Master Index File
ABANDONED MINES	Abandoned Mines
UXO	Unexploded Ordnance Sites
DOCKET HWC	Hazardous Waste Compliance Docket Listing
FUELS PROGRAM	EPA Fuels Program Registered Listing
PFAS NPL	Superfund Sites with PFAS Detections Information
PFAS FEDERAL SITES	Federal Sites PFAS Information
PFAS TSCA	PFAS Manufacture and Imports Information
PFAS RCRA MANIFEST	PFAS Transfers Identified In the RCRA Database Listing
PFAS ATSDR	PFAS Contamination Site Location Listing
PFAS WQP	Ambient Environmental Sampling for PFAS
PFAS NPDES	Clean Water Act Discharge Monitoring Information
PFAS ECHO	Facilities in Industries that May Be Handling PFAS Listing
PFAS ECHO FIRE TRAINING	Facilities in Industries that May Be Handling PFAS Listing
PFAS PART 139 AIRPORT	All Certified Part 139 Airports PFAS Information Listing
AQUEOUS FOAM NRC	Aqueous Foam Related Incidents Listing
PFAS	PFAS Contamination Site Location Listing
AQUEOUS FOAM	Former Fire Training Facility Assessments Listing
CA BOND EXP. PLAN	Bond Expenditure Plan
CUPA Listings	CUPA Resources List
DRYCLEANERS	Cleaner Facilities
EMI	Emissions Inventory Data
ENF	Enforcement Action Listing
Financial Assurance	Financial Assurance Information Listing
ICE	ICE
HIST CORTESE	Hazardous Waste & Substance Site List

EXECUTIVE SUMMARY

HWP	EnviroStor Permitted Facilities Listing
HWT	Registered Hazardous Waste Transporter Database
MINES	Mines Site Location Listing
MWMP	Medical Waste Management Program Listing
PEST LIC	Pesticide Regulation Licenses Listing
Notify 65	Proposition 65 Records
HAZMAT	Hazardous Material Facilities
UIC	UIC Listing
UIC GEO	UIC GEO (GEOTRACKER)
WASTEWATER PITS	Oil Wastewater Pits Listing
WDS	Waste Discharge System
WIP	Well Investigation Program Case List
MILITARY PRIV SITES	MILITARY PRIV SITES (GEOTRACKER)
PROJECT	PROJECT (GEOTRACKER)
WDR	Waste Discharge Requirements Listing
NON-CASE INFO	NON-CASE INFO (GEOTRACKER)
OTHER OIL GAS	OTHER OIL & GAS (GEOTRACKER)
PROD WATER PONDS	PROD WATER PONDS (GEOTRACKER)
SAMPLING POINT	SAMPLING POINT (GEOTRACKER)
WELL STIM PROJ	Well Stimulation Project (GEOTRACKER)
MINES MRDS	Mineral Resources Data System
PFAS TRIS	List of PFAS Added to the TRI

EDR HIGH RISK HISTORICAL RECORDS

EDR Exclusive Records

EDR MGP	EDR Proprietary Manufactured Gas Plants
EDR Hist Auto	EDR Exclusive Historical Auto Stations
EDR Hist Cleaner	EDR Exclusive Historical Cleaners

EDR RECOVERED GOVERNMENT ARCHIVES

Exclusive Recovered Govt. Archives

RGA LF	Recovered Government Archive Solid Waste Facilities List
RGA LUST	Recovered Government Archive Leaking Underground Storage Tank

SURROUNDING SITES: SEARCH RESULTS

Surrounding sites were identified in the following databases.

Elevations have been determined from the USGS Digital Elevation Model and should be evaluated on a relative (not an absolute) basis. Relative elevation information between sites of close proximity should be field verified. Sites with an elevation equal to or higher than the target property have been differentiated below from sites with an elevation lower than the target property.
Page numbers and map identification numbers refer to the EDR Radius Map report where detailed data on individual sites can be reviewed.

Sites listed in ***bold italics*** are in multiple databases.

Unmappable (orphan) sites are not considered in the foregoing analysis.

EXECUTIVE SUMMARY

STANDARD ENVIRONMENTAL RECORDS

Lists of state- and tribal hazardous waste facilities

ENVIROSTOR: The Department of Toxic Substances Control's (DTSC's) Site Mitigation and Brownfields Reuse Program's (SMBRP's) EnviroStor database identifes sites that have known contamination or sites for which there may be reasons to investigate further. The database includes the following site types: Federal Superfund sites (National Priorities List (NPL)); State Response, including Military Facilities and State Superfund; Voluntary Cleanup; and School sites. EnviroStor provides similar information to the information that was available in CalSites, and provides additional site information, including, but not limited to, identification of formerly-contaminated properties that have been released for reuse, properties where environmental deed restrictions have been recorded to prevent inappropriate land uses, and risk characterization information that is used to assess potential impacts to public health and the environment at contaminated sites.

A review of the ENVIROSTOR list, as provided by EDR, and dated 01/23/2023 has revealed that there is 1 ENVIROSTOR site within approximately 1 mile of the target property.

Equal/Higher Elevation	Address	Direction / Distance	Map ID	Page
VAL VERDE CONTINUATI	***NEVADA AVENUE/MORGAN***	***WSW 1/2 - 1 (0.748 mi.)***	***30***	***292***
Facility Id: 33010050				
Status: No Further Action				

Lists of state and tribal leaking storage tanks

LUST: Leaking Underground Storage Tank (LUST) Sites included in GeoTracker. GeoTracker is the Water Boards data management system for sites that impact, or have the potential to impact, water quality in California, with emphasis on groundwater.

A review of the LUST list, as provided by EDR, has revealed that there are 4 LUST sites within approximately 0.5 miles of the target property.

Lower Elevation	Address	Direction / Distance	Map ID	Page
MOBIL #18-BLN	3995 NORTH PERRIS BL	ENE 1/4 - 1/2 (0.346 mi.)	E25	266
Database: LUST REG 8, Date of Government Version: 02/14/2005				
Facility Status: Case Closed				
Global ID: T0606505176				
MOBIL #18-BLN	***3995 N PERRIS BLVD.***	***ENE 1/4 - 1/2 (0.346 mi.)***	***E26***	***267***
Database: LUST, Date of Government Version: 03/06/2023				
Status: Completed - Case Closed				
Global Id: T0606505176				
MOBIL #18-BLN	***3995 N PERRIS BLVD***	***ENE 1/4 - 1/2 (0.346 mi.)***	***E27***	***270***
Database: RIVERSIDE CO. LUST, Date of Government Version: 04/10/2023				
Facility Id: 200117733				
Facility Status: 9				
TEXACO SERVICE STATI	***4039 N PERRIS***	***NE 1/4 - 1/2 (0.373 mi.)***	***28***	***271***
Database: RIVERSIDE CO. LUST, Date of Government Version: 04/10/2023				
Database: LUST, Date of Government Version: 03/06/2023				
Status: Completed - Case Closed				

EXECUTIVE SUMMARY

Facility Id: 200723493
Global Id: T0606524504
Facility Status: 9

ADDITIONAL ENVIRONMENTAL RECORDS

Local Lists of Landfill / Solid Waste Disposal Sites

SWRCY: A listing of recycling facilities in California.

A review of the SWRCY list, as provided by EDR, and dated 03/06/2023 has revealed that there is 1 SWRCY site within approximately 0.5 miles of the target property.

Lower Elevation	Address	Direction / Distance	Map ID	Page
RECYCLEWISE Cert Id: RC139099.001	***200 SINCLAIR ST BLDG***	***SSE 1/4 - 1/2 (0.421 mi.)***	***29***	***291***

Local Lists of Hazardous waste / Contaminated Sites

CERS HAZ WASTE: List of sites in the California Environmental Protection Agency (CalEPA) Regulated Site Portal which fall under the Hazardous Chemical Management, Hazardous Waste Onsite Treatment, Household Hazardous Waste Collection, Hazardous Waste Generator, and RCRA LQ HW Generator programs.

A review of the CERS HAZ WASTE list, as provided by EDR, and dated 01/05/2023 has revealed that there are 4 CERS HAZ WASTE sites within approximately 0.25 miles of the target property.

Equal/Higher Elevation	Address	Direction / Distance	Map ID	Page
ROSS STORES	***3404 INDIAN AVE***	***S 1/8 - 1/4 (0.150 mi.)***	***B16***	***221***
WAYFAIR CA1	***3500 INDIAN AVE***	***S 1/8 - 1/4 (0.150 mi.)***	***B18***	***235***
STARCREST PRODUCTS O	***3660 BRENNAN AVE***	***W 1/8 - 1/4 (0.247 mi.)***	***D22***	***256***

Lower Elevation	Address	Direction / Distance	Map ID	Page
NATIONAL DISTRIBUTIO	***3700 INDIAN AVE***	***ESE 1/8 - 1/4 (0.188 mi.)***	***C20***	***248***

Local Lists of Registered Storage Tanks

CERS TANKS: List of sites in the California Environmental Protection Agency (CalEPA) Regulated Site Portal which fall under the Aboveground Petroleum Storage and Underground Storage Tank regulatory programs.

A review of the CERS TANKS list, as provided by EDR, and dated 04/17/2023 has revealed that there is 1 CERS TANKS site within approximately 0.25 miles of the target property.

Equal/Higher Elevation	Address	Direction / Distance	Map ID	Page
ROSS STORES	***3404 INDIAN AVE***	***S 1/8 - 1/4 (0.150 mi.)***	***B16***	***221***

Other Ascertainable Records

RCRA NonGen / NLR: RCRAInfo is EPA's comprehensive information system, providing access to data supporting the Resource Conservation and Recovery Act (RCRA) of 1976 and the Hazardous and Solid Waste Amendments (HSWA) of 1984. The database includes selective information on sites which generate, transport, store, treat and/or dispose of hazardous waste as defined by the Resource Conservation and Recovery Act (RCRA). Non-Generators do not presently generate hazardous waste.

A review of the RCRA NonGen / NLR list, as provided by EDR, and dated 03/06/2023 has revealed that there are 5 RCRA NonGen / NLR sites within approximately 0.25 miles of the target property.

Equal/Higher Elevation	Address	Direction / Distance	Map ID	Page
ROSS STORES INC EPA ID:: CAL000286828	3404 INDIAN AVE	S 1/8 - 1/4 (0.150 mi.)	B17	233
WAYFAIR LLC EPA ID:: CAL000455449	3500 INDIAN AVE	S 1/8 - 1/4 (0.150 mi.)	B19	245
STARCREST PRODUCTS C EPA ID:: CAL000254115	3660 BRENNAN AVE	W 1/8 - 1/4 (0.247 mi.)	D23	262
JR CONSTRUCTION CLEA EPA ID:: CAL000376263	3772 BRENNAN AVE	WNW 1/8 - 1/4 (0.248 mi.)	24	264

Lower Elevation	Address	Direction / Distance	Map ID	Page
NATIONAL DISTRIBUTIO EPA ID:: CAL000382669	3700 INDIAN AVE	ESE 1/8 - 1/4 (0.188 mi.)	C21	254

Cortese: The sites for the list are designated by the State Water Resource Control Board (LUST), the Integrated Waste Board (SWF/LS), and the Department of Toxic Substances Control (Cal-Sites).

A review of the Cortese list, as provided by EDR, and dated 03/20/2023 has revealed that there are 2 Cortese sites within approximately 0.5 miles of the target property.

Lower Elevation	Address	Direction / Distance	Map ID	Page
MOBIL #18-BLN Cleanup Status: COMPLETED - CASE CLOSED	***3995 N PERRIS BLVD.***	***ENE 1/4 - 1/2 (0.346 mi.)***	***E26***	***267***
TEXACO SERVICE STATI Cleanup Status: COMPLETED - CASE CLOSED	***4039 N PERRIS***	***NE 1/4 - 1/2 (0.373 mi.)***	***28***	***271***

PROC: A listing of certified processors.

A review of the PROC list, as provided by EDR, and dated 03/06/2023 has revealed that there is 1 PROC site within approximately 0.5 miles of the target property.

Lower Elevation	Address	Direction / Distance	Map ID	Page
RECYCLEWISE Cert Id: PR139099.001 Reg Id: 139099	***200 SINCLAIR ST BLDG***	***SSE 1/4 - 1/2 (0.421 mi.)***	***29***	***291***

EXECUTIVE SUMMARY

There were no unmapped sites in this report.

OVERVIEW MAP - 7384598.2S

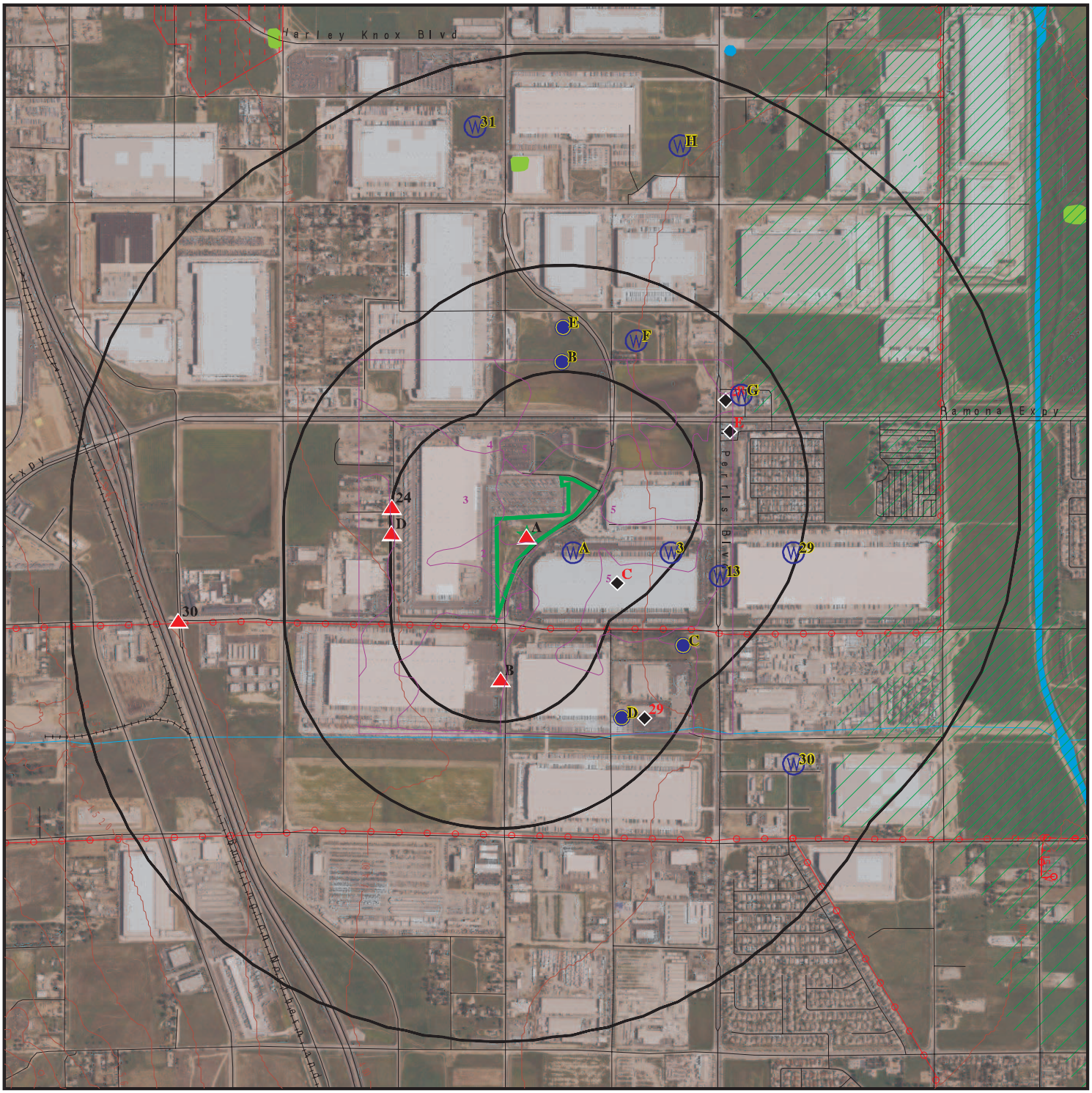

Target Property

Sites at elevations higher than or equal to the target property

Sites at elevations lower than the target property

Manufactured Gas Plants

National Priority List Sites

Dept. Defense Sites

0 1/4 1/2 1 Miles

Indian Reservations BIA

Power transmission lines

Special Flood Hazard Area (1%)

0.2% Annual Chance Flood Hazard

National Wetland Inventory

State Wetlands

Areas of Concern

This report includes Interactive Map Layers to display and/or hide map information. The legend includes only those icons for the default map view.

SITE NAME:	Lowes DC Perris	CLIENT:	Kimley Horn & Associates, Inc.
ADDRESS:	3984 Indian Ave Perris CA 92571	CONTACT:	Jackie Tran
		INQUIRY #:	7384598.2s
LAT/LONG:	33.840556 / 117.233896	DATE:	July 10, 2023 11:42 am

Copyright © 2023 EDR, Inc. © 2015 TomTom Rel. 2015.

DETAIL MAP - 7384598.2S

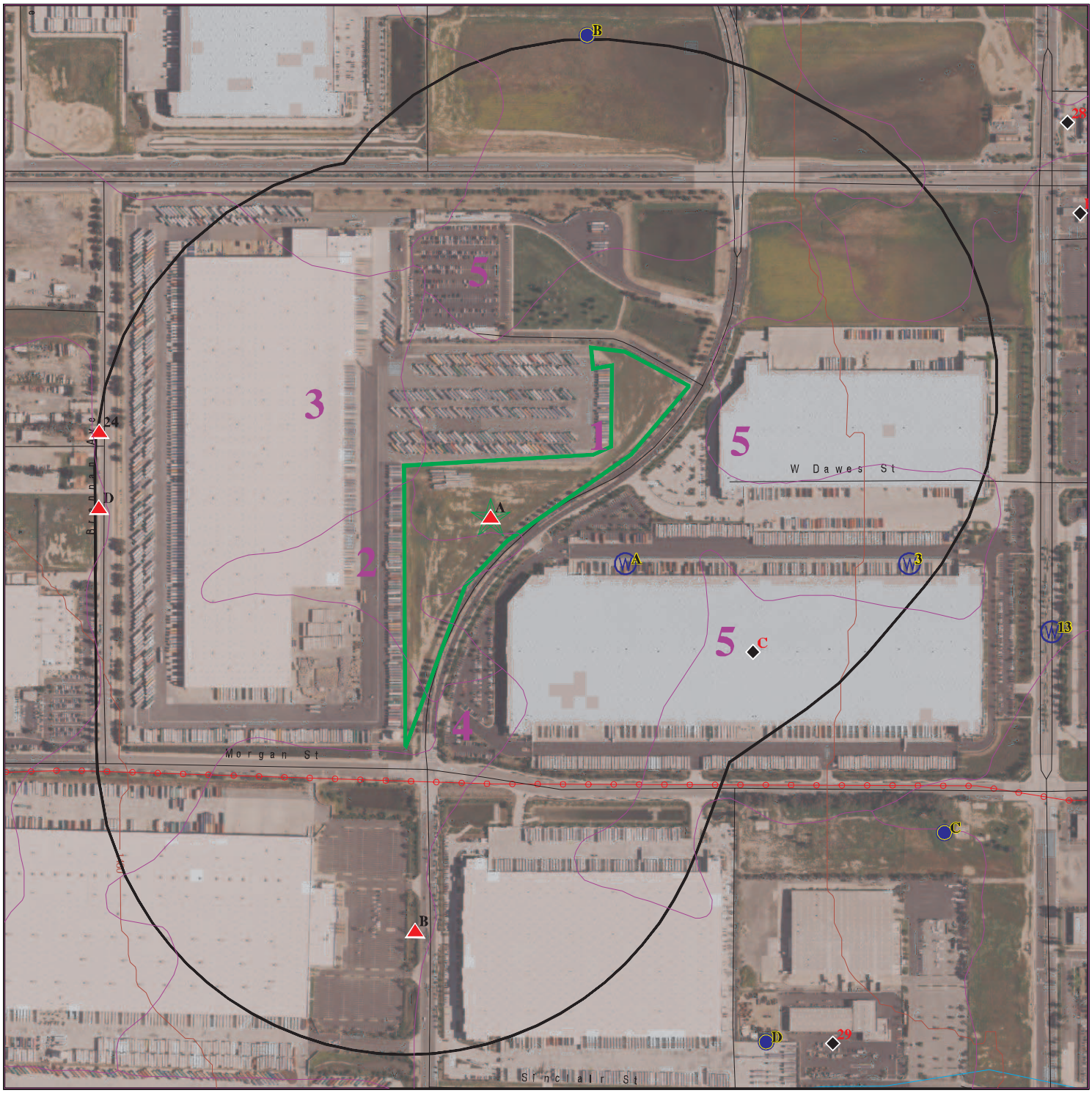

0 1/16 1/8 1/4 Miles

Target Property

Sites at elevations higher than or equal to the target property

Sites at elevations lower than the target property

Manufactured Gas Plants

Sensitive Receptors

National Priority List Sites

Dept. Defense Sites

Indian Reservations BIA

Power transmission lines

Special Flood Hazard Area (1%)

0.2% Annual Chance Flood Hazard

Areas of Concern

N

This report includes Interactive Map Layers to display and/or hide map information. The legend includes only those icons for the default map view.

SITE NAME:	Lowes DC Perris	CLIENT:	Kimley Horn & Associates, Inc.
ADDRESS:	3984 Indian Ave Perris CA 92571	CONTACT:	Jackie Tran
		INQUIRY #:	7384598.2s
LAT/LONG:	33.840556 / 117.233896	DATE:	July 10, 2023 11:44 am

Copyright © 2023 EDR, Inc. © 2015 TomTom Rel. 2015.

MAP FINDINGS SUMMARY

Database	Search Distance (Miles)	Target Property	< 1/8	1/8 - 1/4	1/4 - 1/2	1/2 - 1	> 1	Total Plotted
STANDARD ENVIRONMENTAL RECORDS								
Lists of Federal NPL (Superfund) sites								
NPL	1.000		0	0	0	0	NR	0
Proposed NPL	1.000		0	0	0	0	NR	0
NPL LIENS	1.000		0	0	0	0	NR	0
Lists of Federal Delisted NPL sites								
Delisted NPL	1.000		0	0	0	0	NR	0
Lists of Federal sites subject to CERCLA removals and CERCLA orders								
FEDERAL FACILITY	0.500		0	0	0	NR	NR	0
SEMS	0.500		0	0	0	NR	NR	0
Lists of Federal CERCLA sites with NFRAP								
SEMS-ARCHIVE	0.500		0	0	0	NR	NR	0
Lists of Federal RCRA facilities undergoing Corrective Action								
CORRACTS	1.000		0	0	0	0	NR	0
Lists of Federal RCRA TSD facilities								
RCRA-TSDF	0.500		0	0	0	NR	NR	0
Lists of Federal RCRA generators								
RCRA-LQG	0.250	1	0	0	NR	NR	NR	1
RCRA-SQG	0.250		0	0	NR	NR	NR	0
RCRA-VSQG	0.250		0	0	NR	NR	NR	0
Federal institutional controls / engineering controls registries								
LUCIS	0.500		0	0	0	NR	NR	0
US ENG CONTROLS	0.500		0	0	0	NR	NR	0
US INST CONTROLS	0.500		0	0	0	NR	NR	0
Federal ERNS list								
ERNS	TP		NR	NR	NR	NR	NR	0
Lists of state- and tribal (Superfund) equivalent sites								
RESPONSE	1.000		0	0	0	0	NR	0
Lists of state- and tribal hazardous waste facilities								
ENVIROSTOR	1.000		0	0	0	1	NR	1
Lists of state and tribal landfills and solid waste disposal facilities								
SWF/LF	0.500		0	0	0	NR	NR	0

MAP FINDINGS SUMMARY

Database	Search Distance (Miles)	Target Property	< 1/8	1/8 - 1/4	1/4 - 1/2	1/2 - 1	> 1	Total Plotted
Lists of state and tribal leaking storage tanks								
LUST	0.500		0	0	4	NR	NR	4
INDIAN LUST	0.500		0	0	0	NR	NR	0
CPS-SLIC	0.500		0	0	0	NR	NR	0
Lists of state and tribal registered storage tanks								
FEMA UST	0.250		0	0	NR	NR	NR	0
UST	0.250		0	0	NR	NR	NR	0
AST	0.250	1	0	0	NR	NR	NR	1
INDIAN UST	0.250		0	0	NR	NR	NR	0
Lists of state and tribal voluntary cleanup sites								
VCP	0.500		0	0	0	NR	NR	0
INDIAN VCP	0.500		0	0	0	NR	NR	0
Lists of state and tribal brownfield sites								
BROWNFIELDS	0.500		0	0	0	NR	NR	0
ADDITIONAL ENVIRONMENTAL RECORDS								
Local Brownfield lists								
US BROWNFIELDS	0.500		0	0	0	NR	NR	0
Local Lists of Landfill / Solid Waste Disposal Sites								
WMUDS/SWAT	0.500		0	0	0	NR	NR	0
SWRCY	0.500		0	0	1	NR	NR	1
HAULERS	TP	1	NR	NR	NR	NR	NR	1
INDIAN ODI	0.500		0	0	0	NR	NR	0
DEBRIS REGION 9	0.500		0	0	0	NR	NR	0
ODI	0.500		0	0	0	NR	NR	0
IHS OPEN DUMPS	0.500		0	0	0	NR	NR	0
Local Lists of Hazardous waste / Contaminated Sites								
US HIST CDL	TP		NR	NR	NR	NR	NR	0
HIST Cal-Sites	1.000		0	0	0	0	NR	0
SCH	0.250		0	0	NR	NR	NR	0
CDL	TP		NR	NR	NR	NR	NR	0
Toxic Pits	1.000		0	0	0	0	NR	0
CERS HAZ WASTE	0.250	1	0	4	NR	NR	NR	5
US CDL	TP		NR	NR	NR	NR	NR	0
Local Lists of Registered Storage Tanks								
SWEEPS UST	0.250		0	0	NR	NR	NR	0
HIST UST	0.250		0	0	NR	NR	NR	0
CA FID UST	0.250		0	0	NR	NR	NR	0
CERS TANKS	0.250	1	0	1	NR	NR	NR	2
Local Land Records								
LIENS	TP		NR	NR	NR	NR	NR	0

MAP FINDINGS SUMMARY

Database	Search Distance (Miles)	Target Property	< 1/8	1/8 - 1/4	1/4 - 1/2	1/2 - 1	> 1	Total Plotted
LIENS 2	TP		NR	NR	NR	NR	NR	0
DEED	0.500		0	0	0	NR	NR	0
Records of Emergency Release Reports								
HMIRS	TP		NR	NR	NR	NR	NR	0
CHMIRS	TP	1	NR	NR	NR	NR	NR	1
LDS	TP		NR	NR	NR	NR	NR	0
MCS	TP		NR	NR	NR	NR	NR	0
SPILLS 90	TP		NR	NR	NR	NR	NR	0
Other Ascertainable Records								
RCRA NonGen / NLR	0.250	1	0	5	NR	NR	NR	6
FUDS	1.000		0	0	0	0	NR	0
DOD	1.000		0	0	0	0	NR	0
SCRD DRYCLEANERS	0.500		0	0	0	NR	NR	0
US FIN ASSUR	TP		NR	NR	NR	NR	NR	0
EPA WATCH LIST	TP		NR	NR	NR	NR	NR	0
2020 COR ACTION	0.250		0	0	NR	NR	NR	0
TSCA	TP		NR	NR	NR	NR	NR	0
TRIS	TP		NR	NR	NR	NR	NR	0
SSTS	TP		NR	NR	NR	NR	NR	0
ROD	1.000		0	0	0	0	NR	0
RMP	TP		NR	NR	NR	NR	NR	0
RAATS	TP		NR	NR	NR	NR	NR	0
PRP	TP		NR	NR	NR	NR	NR	0
PADS	TP		NR	NR	NR	NR	NR	0
ICIS	TP		NR	NR	NR	NR	NR	0
FTTS	TP		NR	NR	NR	NR	NR	0
MLTS	TP		NR	NR	NR	NR	NR	0
COAL ASH DOE	TP		NR	NR	NR	NR	NR	0
COAL ASH EPA	0.500		0	0	0	NR	NR	0
PCB TRANSFORMER	TP		NR	NR	NR	NR	NR	0
RADINFO	TP		NR	NR	NR	NR	NR	0
HIST FTTS	TP		NR	NR	NR	NR	NR	0
DOT OPS	TP		NR	NR	NR	NR	NR	0
CONSENT	1.000		0	0	0	0	NR	0
INDIAN RESERV	1.000		0	0	0	0	NR	0
FUSRAP	1.000		0	0	0	0	NR	0
UMTRA	0.500		0	0	0	NR	NR	0
LEAD SMELTERS	TP		NR	NR	NR	NR	NR	0
US AIRS	TP		NR	NR	NR	NR	NR	0
US MINES	0.250		0	0	NR	NR	NR	0
ABANDONED MINES	0.250		0	0	NR	NR	NR	0
FINDS	TP	2	NR	NR	NR	NR	NR	2
UXO	1.000		0	0	0	0	NR	0
DOCKET HWC	TP		NR	NR	NR	NR	NR	0
ECHO	TP	2	NR	NR	NR	NR	NR	2
FUELS PROGRAM	0.250		0	0	NR	NR	NR	0
PFAS NPL	0.250		0	0	NR	NR	NR	0
PFAS FEDERAL SITES	0.250		0	0	NR	NR	NR	0
PFAS TSCA	0.250		0	0	NR	NR	NR	0

MAP FINDINGS SUMMARY

Database	Search Distance (Miles)	Target Property	< 1/8	1/8 - 1/4	1/4 - 1/2	1/2 - 1	> 1	Total Plotted
PFAS RCRA MANIFEST	0.250		0	0	NR	NR	NR	0
PFAS ATSDR	0.250		0	0	NR	NR	NR	0
PFAS WQP	0.250		0	0	NR	NR	NR	0
PFAS NPDES	0.250		0	0	NR	NR	NR	0
PFAS ECHO	0.250		0	0	NR	NR	NR	0
PFAS ECHO FIRE TRAINING	0.250		0	0	NR	NR	NR	0
PFAS PART 139 AIRPORT	0.250		0	0	NR	NR	NR	0
AQUEOUS FOAM NRC	0.250		0	0	NR	NR	NR	0
PFAS	0.250		0	0	NR	NR	NR	0
AQUEOUS FOAM	0.250		0	0	NR	NR	NR	0
CA BOND EXP. PLAN	1.000		0	0	0	0	NR	0
Cortese	0.500		0	0	2	NR	NR	2
CUPA Listings	0.250		0	0	NR	NR	NR	0
DRYCLEANERS	0.250		0	0	NR	NR	NR	0
EMI	TP		NR	NR	NR	NR	NR	0
ENF	TP		NR	NR	NR	NR	NR	0
Financial Assurance	TP		NR	NR	NR	NR	NR	0
ICE	TP		NR	NR	NR	NR	NR	0
HIST CORTESE	0.500		0	0	0	NR	NR	0
HWP	1.000		0	0	0	0	NR	0
HWT	0.250		0	0	NR	NR	NR	0
HAZNET	TP	7	NR	NR	NR	NR	NR	7
MINES	0.250		0	0	NR	NR	NR	0
MWMP	0.250		0	0	NR	NR	NR	0
NPDES	TP	1	NR	NR	NR	NR	NR	1
PEST LIC	TP		NR	NR	NR	NR	NR	0
PROC	0.500		0	0	1	NR	NR	1
Notify 65	1.000		0	0	0	0	NR	0
HAZMAT	0.250		0	0	NR	NR	NR	0
UIC	TP		NR	NR	NR	NR	NR	0
UIC GEO	TP		NR	NR	NR	NR	NR	0
WASTEWATER PITS	0.500		0	0	0	NR	NR	0
WDS	TP		NR	NR	NR	NR	NR	0
WIP	0.250		0	0	NR	NR	NR	0
MILITARY PRIV SITES	TP		NR	NR	NR	NR	NR	0
PROJECT	TP		NR	NR	NR	NR	NR	0
WDR	TP		NR	NR	NR	NR	NR	0
CIWQS	TP	2	NR	NR	NR	NR	NR	2
CERS	TP	2	NR	NR	NR	NR	NR	2
NON-CASE INFO	TP		NR	NR	NR	NR	NR	0
OTHER OIL GAS	TP		NR	NR	NR	NR	NR	0
PROD WATER PONDS	TP		NR	NR	NR	NR	NR	0
SAMPLING POINT	TP		NR	NR	NR	NR	NR	0
WELL STIM PROJ	TP		NR	NR	NR	NR	NR	0
HWTS	TP	7	NR	NR	NR	NR	NR	7
MINES MRDS	0.250		0	0	NR	NR	NR	0
PFAS TRIS	0.250		0	0	NR	NR	NR	0
EDR HIGH RISK HISTORICAL RECORDS								
EDR Exclusive Records								
EDR MGP	1.000		0	0	0	0	NR	0

MAP FINDINGS SUMMARY

Database	Search Distance (Miles)	Target Property	< 1/8	1/8 - 1/4	1/4 - 1/2	1/2 - 1	> 1	Total Plotted
EDR Hist Auto	0.125		0	NR	NR	NR	NR	0
EDR Hist Cleaner	0.125		0	NR	NR	NR	NR	0
EDR RECOVERED GOVERNMENT ARCHIVES								
Exclusive Recovered Govt. Archives								
RGA LF	TP		NR	NR	NR	NR	NR	0
RGA LUST	TP		NR	NR	NR	NR	NR	0
- Totals --		30	0	10	8	1	0	49

NOTES:

TP = Target Property

NR = Not Requested at this Search Distance

Sites may be listed in more than one database

A1 Target Property | **PACKAGING SERVICES CORPORATION, INC.**
3984 INDIAN AVE.
PERRIS, CA 92571 | **HAZNET** | **S118201448**
HWTS | **N/A**

Site 1 of 15 in cluster A

Actual: 1467 ft.

HAZNET:

Name:	PACKAGING SERVICES CORPORATION, INC.
Address:	3984 INDIAN AVE.
Address 2:	Not reported
City,State,Zip:	PERRIS, CA 92571
Contact:	STEPHEN CRAIG
Telephone:	2814851458
Mailing Name:	Not reported
Mailing Address:	1904 MYKAWA RD
Year:	2014
Gepaid:	CAC002760193
TSD EPA ID:	CAD982444481
CA Waste Code:	513 - Empty containers less than 30 gallons
Disposal Method:	H039 - Other Recovery Of Reclamation For Reuse Including Acid Regeneration, Organics Recovery Ect
Tons:	0.057

Additional Info:

Year:	2014
Gen EPA ID:	CAC002760193
Shipment Date:	20140206
Creation Date:	3/30/2014 22:15:19
Receipt Date:	20140211
Manifest ID:	011439018JJK
Trans EPA ID:	CAR000172460
Trans Name:	ENVIRONMENTAL LOGISTICS INC
Trans 2 EPA ID:	Not reported
Trans 2 Name:	Not reported
TSDF EPA ID:	CAD982444481
Trans Name:	FILTER RECYCLING SERVICES INC
TSDF Alt EPA ID:	Not reported
TSDF Alt Name:	Not reported
Waste Code Description:	513 - Empty containers less than 30 gallons
RCRA Code:	Not reported
Meth Code:	H039 - Other Recovery Of Reclamation For Reuse Including Acid Regeneration, Organics Recovery Ect
Quantity Tons:	0.057
Waste Quantity:	114
Quantity Unit:	P
Additional Code 1:	Not reported
Additional Code 2:	Not reported
Additional Code 3:	Not reported
Additional Code 4:	Not reported
Additional Code 5:	Not reported

HWTS:

Name:	PACKAGING SERVICES CORPORATION, INC.
Address:	3984 INDIAN AVE.
Address 2:	Not reported

PACKAGING SERVICES CORPORATION, INC. (Continued) **S118201448**

City,State,Zip:	PERRIS, CA 92571
EPA ID:	CAC002760193
Inactive Date:	05/08/2014
Create Date:	02/06/2014
Last Act Date:	Not reported
Mailing Name:	Not reported
Mailing Address:	1904 MYKAWA RD
Mailing Address 2:	Not reported
Mailing City,State,Zip:	PEARLAND, TX 775813210
Owner Name:	STEPHEN CRAIG
Owner Address:	1904 MYKAWA RD
Owner Address 2:	Not reported
Owner City,State,Zip:	PEARLAND, TX 775813210
Contact Name:	STEPHEN CRAIG
Contact Address:	1904 MYKAWA RD
Contact Address 2:	Not reported
City,State,Zip:	PEARLAND, TX 775813210
Facility Status:	Inactive
Facility Type:	TEMPORARY
Category:	STATE
Latitude:	33.841342
Longitude:	-117.231844

A2 Target Property **LOWES HOME IMPROVEMENT WAREHOUSE 966** **RCRA-LQG** **1004677410**
3984 INDIAN AVE **FINDS** **CAR000096867**
PERRIS, CA 92571 **ECHO**

Site 2 of 15 in cluster A

Actual: 1467 ft.

RCRA Listings:

Date Form Received by Agency:	20220701
Handler Name:	Lowe'S Calif. Rdc 966
Handler Address:	3984 INDIAN AVENUE
Handler City,State,Zip:	PERRIS, CA 92571
EPA ID:	CAR000096867
Contact Name:	BOBBI TENBORG
Contact Address:	LOWES BLVD.
Contact City,State,Zip:	MOORESVILLE, NC 28117
Contact Telephone:	704-993-1564
Contact Fax:	877-658-9885
Contact Email:	BOBBI.L.TENBORG@LOWES.COM
Contact Title:	ENVIRONMENTAL COMPLIANCE SUPERVISOR
EPA Region:	09
Land Type:	Private
Federal Waste Generator Description:	Large Quantity Generator
Non-Notifier:	Not reported
Biennial Report Cycle:	Not reported
Accessibility:	Not reported
Active Site Indicator:	Handler Activities
State District Owner:	Not reported
State District:	Not reported
Mailing Address:	LOWES BLVD.
Mailing City,State,Zip:	MOORESVILLE, NC 28117
Owner Name:	Lowe'S Home Centers, Llc
Owner Type:	Private
Operator Name:	Lowe'S Home Centers, Llc
Operator Type:	Private
Short-Term Generator Activity:	No

LOWES HOME IMPROVEMENT WAREHOUSE 966 (Continued) **1004677410**

Importer Activity:	No
Mixed Waste Generator:	No
Transporter Activity:	No
Transfer Facility Activity:	No
Recycler Activity with Storage:	No
Small Quantity On-Site Burner Exemption:	No
Smelting Melting and Refining Furnace Exemption:	No
Underground Injection Control:	No
Off-Site Waste Receipt:	No
Universal Waste Indicator:	No
Universal Waste Destination Facility:	No
Federal Universal Waste:	No
Active Site State-Reg Handler:	---
Federal Facility Indicator:	Not reported
Hazardous Secondary Material Indicator:	N
Sub-Part K Indicator:	Not reported
2018 GPRA Permit Baseline:	Not on the Baseline
2018 GPRA Renewals Baseline:	Not on the Baseline
202 GPRA Corrective Action Baseline:	No
Subject to Corrective Action Universe:	No
Non-TSDFs Where RCRA CA has Been Imposed Universe:	No
Corrective Action Priority Ranking:	No NCAPS ranking
Environmental Control Indicator:	No
Institutional Control Indicator:	No
Human Exposure Controls Indicator:	N/A
Groundwater Controls Indicator:	N/A
Significant Non-Complier Universe:	No
Unaddressed Significant Non-Complier Universe:	No
Addressed Significant Non-Complier Universe:	No
Significant Non-Complier With a Compliance Schedule Universe:	No
Financial Assurance Required:	Not reported
Handler Date of Last Change:	20220706
Recognized Trader-Importer:	No
Recognized Trader-Exporter:	No
Importer of Spent Lead Acid Batteries:	No
Exporter of Spent Lead Acid Batteries:	No
Recycler Activity Without Storage:	No
Manifest Broker:	No
Sub-Part P Indicator:	No

Biennial: List of Years

Year: 2021

Click Here for Biennial Reporting System Data:
Year: 2019

Click Here for Biennial Reporting System Data:
Year: 2017

Click Here for Biennial Reporting System Data:
Year: 2015

Click Here for Biennial Reporting System Data:
Year: 2013

Click Here for Biennial Reporting System Data:
Year: 2009

LOWES HOME IMPROVEMENT WAREHOUSE 966 (Continued) **1004677410**

Click Here for Biennial Reporting System Data:
Year: 2005

Click Here for Biennial Reporting System Data:
Year: 2003

Click Here for Biennial Reporting System Data:

Hazardous Waste Summary:

Waste Code: D000
Waste Description: Not Defined

Waste Code: D001
Waste Description: Ignitable Waste

Waste Code: D002
Waste Description: Corrosive Waste

Waste Code: D003
Waste Description: Reactive Waste

Waste Code: D004
Waste Description: Arsenic

Waste Code: D005
Waste Description: Barium

Waste Code: D006
Waste Description: Cadmium

Waste Code: D007
Waste Description: Chromium

Waste Code: D008
Waste Description: Lead

Waste Code: D009
Waste Description: Mercury

Waste Code: D010
Waste Description: Selenium

Waste Code: D011
Waste Description: Silver

Waste Code: D016
Waste Description: 2,4-D (2,4-Dichlorophenoxyacetic Acid)

Waste Code: D018
Waste Description: Benzene

Waste Code: D027
Waste Description: 1,4-Dichlorobenzene

Waste Code: D035
Waste Description: Methyl Ethyl Ketone

LOWES HOME IMPROVEMENT WAREHOUSE 966 (Continued) **1004677410**

Waste Code: D039
Waste Description: Tetrachloroethylene

Waste Code: F003
Waste Description: The Following Spent Nonhalogenated Solvents: Xylene, Acetone, Ethyl Acetate, Ethyl Benzene, Ethyl Ether, Methyl Isobutyl Ketone, N-Butyl Alcohol, Cyclohexanone, And Methanol; All Spent Solvent Mixtures/Blends Containing, Before Use, Only The Above Spent Nonhalogenated Solvents; And All Spent Solvent Mixtures/Blends Containing, Before Use, One Or More Of The Above Nonhalogenated Solvents, And A Total Of Ten Percent Or More (By Volume) Of One Or More Of Those Solvents Listed In F001, F002, F004, And F005; And Still Bottoms From The Recovery Of These Spent Solvents And Spent Solvent Mixtures.

Waste Code: P012
Waste Description: Arsenic Oxide As2o3 (Or) Arsenic Trioxide

Waste Code: U002
Waste Description: 2-Propanone (I) (Or) Acetone (I)

Waste Code: U072
Waste Description: Benzene, 1,4-Dichloro- (Or) P-Dichlorobenzene

Waste Code: U080
Waste Description: Methane, Dichloro- (Or) Methylene Chloride

Waste Code: U134
Waste Description: Hydrofluoric Acid (C,T) (Or) Hydrogen Fluoride (C,T)

Waste Code: U154
Waste Description: Methanol (I) (Or) Methyl Alcohol (I)

Waste Code: U159
Waste Description: 2-Butanone (I,T) (Or) Methyl Ethyl Ketone (Mek) (I,T)

Waste Code: U165
Waste Description: Naphthalene

Waste Code: U210
Waste Description: Ethene, Tetrachloro- (Or) Tetrachloroethylene

Waste Code: U220
Waste Description: Benzene, Methyl- (Or) Toluene

Waste Code: U239
Waste Description: Benzene, Dimethyl- (I,T) (Or) Xylene (I)

Waste Code: U240
Waste Description: 2,4-D, Salts & Esters (Or) Acetic Acid, (2,4-Dichlorophenoxy)-, Salts & Esters (Or) Dichlorophenoxyacetic Acid 2,4-D

Waste Code: U249
Waste Description: Zinc Phosphide Zn3p2, When Present At Concentrations Of 10% Or Less

Waste Code: U279
Waste Description: U279

LOWES HOME IMPROVEMENT WAREHOUSE 966 (Continued) **1004677410**

Waste Code: U411
Waste Description: U411

Handler - Owner Operator:

Owner/Operator Indicator:	Owner
Owner/Operator Name: LOWES HIW	
Legal Status:	Private
Date Became Current:	20000101
Date Ended Current:	Not reported
Owner/Operator Address:	8015 W KENTON CIRCLE
Owner/Operator City,State,Zip:	HUNTERSVILLE, NC 28078
Owner/Operator Telephone:	Not reported
Owner/Operator Telephone Ext:	Not reported
Owner/Operator Fax:	Not reported
Owner/Operator Email:	Not reported

Owner/Operator Indicator:	Owner
Owner/Operator Name: LOWE'S HIW, INC	
Legal Status:	Private
Date Became Current:	20010115
Date Ended Current:	Not reported
Owner/Operator Address:	101 ANDOVER PARK E. SUITE 200
Owner/Operator City,State,Zip:	TUKWILA, WA 98188
Owner/Operator Telephone:	202-242-8570
Owner/Operator Telephone Ext:	Not reported
Owner/Operator Fax:	Not reported
Owner/Operator Email:	Not reported

Owner/Operator Indicator:	Operator
Owner/Operator Name: LOWES RDC #966	
Legal Status:	Private
Date Became Current:	20010101
Date Ended Current:	Not reported
Owner/Operator Address:	Not reported
Owner/Operator City,State,Zip:	Not reported
Owner/Operator Telephone:	Not reported
Owner/Operator Telephone Ext:	Not reported
Owner/Operator Fax:	Not reported
Owner/Operator Email:	Not reported

Owner/Operator Indicator:	Operator
Owner/Operator Name: LOWE'S HOME CENTERS, LLC	
Legal Status:	Private
Date Became Current:	20010115
Date Ended Current:	Not reported
Owner/Operator Address:	1000 LOWE'S BLVD.
Owner/Operator City,State,Zip:	MOORESVILLE, NC 28117
Owner/Operator Telephone:	704-758-2955
Owner/Operator Telephone Ext:	Not reported
Owner/Operator Fax:	877-658-9885
Owner/Operator Email:	BOBBI.L.TENBORG@LOWES.COM

Owner/Operator Indicator:	Owner
Owner/Operator Name: LOWE'S HOME CENTERS, LLC	
Legal Status:	Private
Date Became Current:	20010115
Date Ended Current:	Not reported

LOWES HOME IMPROVEMENT WAREHOUSE 966 (Continued) **1004677410**

Owner/Operator Address: 1000 LOWES BLVD.
Owner/Operator City,State,Zip: MOORESVILLE, NC 28117
Owner/Operator Telephone: 704-993-1564
Owner/Operator Telephone Ext: Not reported
Owner/Operator Fax: 877-658-9885
Owner/Operator Email: BOBBI.L.TENBORG@LOWES.COM

Owner/Operator Indicator: Operator
Owner/Operator Name: LOWE'S HIW, INC
Legal Status: Private
Date Became Current: 20010115
Date Ended Current: Not reported
Owner/Operator Address: Not reported
Owner/Operator City,State,Zip: Not reported
Owner/Operator Telephone: Not reported
Owner/Operator Telephone Ext: Not reported
Owner/Operator Fax: Not reported
Owner/Operator Email: Not reported

Owner/Operator Indicator: Operator
Owner/Operator Name: LOWE'S COMPANIES, INCORPORATED
Legal Status: Private
Date Became Current: 20101006
Date Ended Current: Not reported
Owner/Operator Address: Not reported
Owner/Operator City,State,Zip: Not reported
Owner/Operator Telephone: Not reported
Owner/Operator Telephone Ext: Not reported
Owner/Operator Fax: Not reported
Owner/Operator Email: Not reported

Owner/Operator Indicator: Owner
Owner/Operator Name: LOWE'S HOME CENTERS, LLC
Legal Status: Private
Date Became Current: 20010115
Date Ended Current: Not reported
Owner/Operator Address: 1605 CURTIS BRIDGE RD.
Owner/Operator City,State,Zip: WILKESBORO, NC 28697
Owner/Operator Telephone: 704-758-2955
Owner/Operator Telephone Ext: Not reported
Owner/Operator Fax: 877-658-9885
Owner/Operator Email: BOBBI.L.TENBORG@LOWES.COM

Owner/Operator Indicator: Operator
Owner/Operator Name: LOWE'S HOME CENTERS, LLC
Legal Status: Private
Date Became Current: 20010115
Date Ended Current: Not reported
Owner/Operator Address: 1000 LOWE'S BLVD.
Owner/Operator City,State,Zip: MOORESVILLE, NC 28117
Owner/Operator Telephone: 704-993-1564
Owner/Operator Telephone Ext: Not reported
Owner/Operator Fax: 877-658-9885
Owner/Operator Email: BOBBI.L.TENBORG@LOWES.COM

Owner/Operator Indicator: Owner
Owner/Operator Name: LOWES H I W

LOWES HOME IMPROVEMENT WAREHOUSE 966 (Continued) **1004677410**

Legal Status:	Private
Date Became Current:	Not reported
Date Ended Current:	Not reported
Owner/Operator Address:	1605 CURTIS BRIDGE RD
Owner/Operator City,State,Zip:	WILKESBORO, NC 28697
Owner/Operator Telephone:	336-658-4095
Owner/Operator Telephone Ext:	Not reported
Owner/Operator Fax:	Not reported
Owner/Operator Email:	Not reported

Owner/Operator Indicator:	Owner
Owner/Operator Name: LOWE'S HOME CENTERS, LLC	
Legal Status:	Private
Date Became Current:	20010115
Date Ended Current:	Not reported
Owner/Operator Address:	1000 LOWE'S BLVD.
Owner/Operator City,State,Zip:	MOORESVILLE, NC 28117
Owner/Operator Telephone:	704-758-2955
Owner/Operator Telephone Ext:	Not reported
Owner/Operator Fax:	877-658-9885
Owner/Operator Email:	BOBBI.L.TENBORG@LOWES.COM

Owner/Operator Indicator:	Owner
Owner/Operator Name: LOWES HIW INC	
Legal Status:	Private
Date Became Current:	20010101
Date Ended Current:	Not reported
Owner/Operator Address:	1605 CURTIS BRIDGE ROAD
Owner/Operator City,State,Zip:	WILKESBORO, NC 28697
Owner/Operator Telephone:	Not reported
Owner/Operator Telephone Ext:	Not reported
Owner/Operator Fax:	Not reported
Owner/Operator Email:	Not reported

Owner/Operator Indicator:	Operator
Owner/Operator Name: LOWES HIW INC	
Legal Status:	Private
Date Became Current:	20010101
Date Ended Current:	Not reported
Owner/Operator Address:	Not reported
Owner/Operator City,State,Zip:	Not reported
Owner/Operator Telephone:	Not reported
Owner/Operator Telephone Ext:	Not reported
Owner/Operator Fax:	Not reported
Owner/Operator Email:	Not reported

Owner/Operator Indicator:	Owner
Owner/Operator Name: LOWE'S COMPANIES, INCORPORATED	
Legal Status:	Private
Date Became Current:	20101006
Date Ended Current:	Not reported
Owner/Operator Address:	1000 LOWES BOULEVARD
Owner/Operator City,State,Zip:	MORRSEVILLE, NC 28117
Owner/Operator Telephone:	Not reported
Owner/Operator Telephone Ext:	Not reported
Owner/Operator Fax:	Not reported
Owner/Operator Email:	Not reported

LOWES HOME IMPROVEMENT WAREHOUSE 966 (Continued) **1004677410**

Owner/Operator Indicator: Owner
Owner/Operator Name: LOWE'S HOME CENTERS, LLC
Legal Status: Private
Date Became Current: 20010115
Date Ended Current: Not reported
Owner/Operator Address: 1000 LOWE'S BLVD.
Owner/Operator City,State,Zip: MOORESVILLE, NC 28117
Owner/Operator Telephone: 704-758-2955
Owner/Operator Telephone Ext: Not reported
Owner/Operator Fax: 877-658-9885
Owner/Operator Email: BOBBI.L.TENBORG@LOWES.COM

Owner/Operator Indicator: Owner
Owner/Operator Name: LOWES CORPORATION
Legal Status: Private
Date Became Current: 20010101
Date Ended Current: Not reported
Owner/Operator Address: 1000 LOWES BLVD
Owner/Operator City,State,Zip: MOORESVILLE, NC 28117
Owner/Operator Telephone: 704-758-6033
Owner/Operator Telephone Ext: Not reported
Owner/Operator Fax: Not reported
Owner/Operator Email: Not reported

Owner/Operator Indicator: Operator
Owner/Operator Name: LOWE'S HOME CENTERS, LLC
Legal Status: Private
Date Became Current: 20010115
Date Ended Current: Not reported
Owner/Operator Address: 1000 LOWE'S BLVD.
Owner/Operator City,State,Zip: MOORESVILLE, NC 28117
Owner/Operator Telephone: 704-758-2955
Owner/Operator Telephone Ext: Not reported
Owner/Operator Fax: 877-658-9885
Owner/Operator Email: BOBBI.L.TENBORG@LOWES.COM

Owner/Operator Indicator: Operator
Owner/Operator Name: LOWE'S HOME CENTERS, LLC
Legal Status: Private
Date Became Current: 20010115
Date Ended Current: Not reported
Owner/Operator Address: 1000 LOWES BLVD.
Owner/Operator City,State,Zip: MOORESVILLE, NC 28117
Owner/Operator Telephone: 704-993-1564
Owner/Operator Telephone Ext: Not reported
Owner/Operator Fax: 877-658-9885
Owner/Operator Email: BOBBI.L.TENBORG@LOWES.COM

Owner/Operator Indicator: Operator
Owner/Operator Name: LOWES HIW
Legal Status: Private
Date Became Current: 20000101
Date Ended Current: Not reported
Owner/Operator Address: Not reported
Owner/Operator City,State,Zip: Not reported
Owner/Operator Telephone: Not reported
Owner/Operator Telephone Ext: Not reported

LOWES HOME IMPROVEMENT WAREHOUSE 966 (Continued) **1004677410**

Owner/Operator Fax: Not reported
Owner/Operator Email: Not reported

Owner/Operator Indicator: Operator
Owner/Operator Name: LOWE'S HOME CENTERS, LLC
Legal Status: Private
Date Became Current: 20010115
Date Ended Current: Not reported
Owner/Operator Address: 1605 CURTIS BRIDGE RD.
Owner/Operator City,State,Zip: WILKESBORO, NC 28697
Owner/Operator Telephone: 704-758-2955
Owner/Operator Telephone Ext: Not reported
Owner/Operator Fax: 877-658-9885
Owner/Operator Email: BOBBI.L.TENBORG@LOWES.COM

Owner/Operator Indicator: Owner
Owner/Operator Name: LOWE'S HOME CENTERS, LLC
Legal Status: Private
Date Became Current: 20010115
Date Ended Current: Not reported
Owner/Operator Address: 1000 LOWE'S BLVD.
Owner/Operator City,State,Zip: MOORESVILLE, NC 28117
Owner/Operator Telephone: 704-993-1564
Owner/Operator Telephone Ext: Not reported
Owner/Operator Fax: 877-658-9885
Owner/Operator Email: BOBBI.L.TENBORG@LOWES.COM

Historic Generators:
Receive Date: 20040223
Handler Name: LOWES HIW - PERRIS RDC 966
Federal Waste Generator Description: Small Quantity Generator
State District Owner: Not reported
Large Quantity Handler of Universal Waste: No
Recognized Trader Importer: No
Recognized Trader Exporter: No
Spent Lead Acid Battery Importer: No
Spent Lead Acid Battery Exporter: No
Current Record: No
Non Storage Recycler Activity: Not reported
Electronic Manifest Broker: Not reported

Receive Date: 20100603
Handler Name: LOWE'S CALFI. RDC #966
Federal Waste Generator Description: Large Quantity Generator
State District Owner: Not reported
Large Quantity Handler of Universal Waste: Yes
Recognized Trader Importer: No
Recognized Trader Exporter: No
Spent Lead Acid Battery Importer: No
Spent Lead Acid Battery Exporter: No
Current Record: No
Non Storage Recycler Activity: Not reported
Electronic Manifest Broker: Not reported

Receive Date: 20140301
Handler Name: LOWE'S CALFI. RDC #966
Federal Waste Generator Description: Large Quantity Generator

LOWES HOME IMPROVEMENT WAREHOUSE 966 (Continued) **1004677410**

State District Owner:	Not reported
Large Quantity Handler of Universal Waste:	No
Recognized Trader Importer:	No
Recognized Trader Exporter:	No
Spent Lead Acid Battery Importer:	No
Spent Lead Acid Battery Exporter:	No
Current Record:	No
Non Storage Recycler Activity:	Not reported
Electronic Manifest Broker:	Not reported

Receive Date:	20161026
Handler Name: LOWES RDC #966	
Federal Waste Generator Description:	Large Quantity Generator
State District Owner:	Not reported
Large Quantity Handler of Universal Waste:	No
Recognized Trader Importer:	No
Recognized Trader Exporter:	No
Spent Lead Acid Battery Importer:	No
Spent Lead Acid Battery Exporter:	No
Current Record:	No
Non Storage Recycler Activity:	Not reported
Electronic Manifest Broker:	Not reported

Receive Date:	20190314
Handler Name: LOWES RDC 966	
Federal Waste Generator Description:	Large Quantity Generator
State District Owner:	Not reported
Large Quantity Handler of Universal Waste:	No
Recognized Trader Importer:	No
Recognized Trader Exporter:	No
Spent Lead Acid Battery Importer:	No
Spent Lead Acid Battery Exporter:	No
Current Record:	No
Non Storage Recycler Activity:	No
Electronic Manifest Broker:	No

Receive Date:	20200227
Handler Name: LOWES RDC 966	
Federal Waste Generator Description:	Large Quantity Generator
State District Owner:	Not reported
Large Quantity Handler of Universal Waste:	No
Recognized Trader Importer:	No
Recognized Trader Exporter:	No
Spent Lead Acid Battery Importer:	No
Spent Lead Acid Battery Exporter:	No
Current Record:	No
Non Storage Recycler Activity:	No
Electronic Manifest Broker:	No

Receive Date:	20220224
Handler Name: LOWES RDC 966	
Federal Waste Generator Description:	Large Quantity Generator
State District Owner:	Not reported
Large Quantity Handler of Universal Waste:	No
Recognized Trader Importer:	No
Recognized Trader Exporter:	No
Spent Lead Acid Battery Importer:	No

LOWES HOME IMPROVEMENT WAREHOUSE 966 (Continued) **1004677410**

Spent Lead Acid Battery Exporter:	No
Current Record:	No
Non Storage Recycler Activity:	No
Electronic Manifest Broker:	No

Receive Date:	20010517
Handler Name:	LOWES HOME IMPROVEMENT WAREHOUSE 966
Federal Waste Generator Description:	Small Quantity Generator
State District Owner:	Not reported
Large Quantity Handler of Universal Waste:	No
Recognized Trader Importer:	No
Recognized Trader Exporter:	No
Spent Lead Acid Battery Importer:	No
Spent Lead Acid Battery Exporter:	No
Current Record:	No
Non Storage Recycler Activity:	Not reported
Electronic Manifest Broker:	Not reported

Receive Date:	20201216
Handler Name:	LOWES RDC 966
Federal Waste Generator Description:	Large Quantity Generator
State District Owner:	Not reported
Large Quantity Handler of Universal Waste:	No
Recognized Trader Importer:	No
Recognized Trader Exporter:	No
Spent Lead Acid Battery Importer:	No
Spent Lead Acid Battery Exporter:	No
Current Record:	No
Non Storage Recycler Activity:	No
Electronic Manifest Broker:	No

Receive Date:	20220701
Handler Name:	LOWE'S CALIF. RDC 966
Federal Waste Generator Description:	Large Quantity Generator
State District Owner:	Not reported
Large Quantity Handler of Universal Waste:	No
Recognized Trader Importer:	No
Recognized Trader Exporter:	No
Spent Lead Acid Battery Importer:	No
Spent Lead Acid Battery Exporter:	No
Current Record:	Yes
Non Storage Recycler Activity:	No
Electronic Manifest Broker:	No

Receive Date:	20060301
Handler Name:	LOWES HIW INC. NO. 966
Federal Waste Generator Description:	Large Quantity Generator
State District Owner:	Not reported
Large Quantity Handler of Universal Waste:	No
Recognized Trader Importer:	No
Recognized Trader Exporter:	No
Spent Lead Acid Battery Importer:	No
Spent Lead Acid Battery Exporter:	No
Current Record:	No
Non Storage Recycler Activity:	Not reported
Electronic Manifest Broker:	Not reported

LOWES HOME IMPROVEMENT WAREHOUSE 966 (Continued) **1004677410**

List of NAICS Codes and Descriptions:

NAICS Code:	44411
NAICS Description:	HOME CENTERS
NAICS Code:	444110
NAICS Description:	HOME CENTERS
NAICS Code:	44413
NAICS Description:	HARDWARE STORES
NAICS Code:	493110
NAICS Description:	GENERAL WAREHOUSING AND STORAGE

Has the Facility Received Notices of Violations:

Found Violation:	Yes
Agency Which Determined Violation:	State
Violation Short Description:	Generators - Records/Reporting
Date Violation was Determined:	20210825
Actual Return to Compliance Date:	20210920
Return to Compliance Qualifier:	Documented
Violation Responsible Agency:	State
Scheduled Compliance Date:	Not reported
Enforcement Identifier:	Not reported
Date of Enforcement Action:	Not reported
Enforcement Responsible Agency:	Not reported
Enforcement Docket Number:	Not reported
Enforcement Attorney:	Not reported
Corrective Action Component:	Not reported
Appeal Initiated Date:	Not reported
Appeal Resolution Date:	Not reported
Disposition Status Date:	Not reported
Disposition Status:	Not reported
Disposition Status Description:	Not reported
Consent/Final Order Sequence Number:	Not reported
Consent/Final Order Respondent Name:	Not reported
Consent/Final Order Lead Agency:	Not reported
Enforcement Type:	Not reported
Enforcement Responsible Person:	Not reported
Enforcement Responsible Sub-Organization:	Not reported
SEP Sequence Number:	Not reported
SEP Expenditure Amount:	Not reported
SEP Scheduled Completion Date:	Not reported
SEP Actual Date:	Not reported
SEP Defaulted Date:	Not reported
SEP Type:	Not reported
SEP Type Description:	Not reported
Proposed Amount:	Not reported
Final Monetary Amount:	Not reported
Paid Amount:	Not reported
Final Count:	Not reported
Final Amount:	Not reported

Found Violation:	Yes
Agency Which Determined Violation:	State
Violation Short Description:	Generators - Pre-transport
Date Violation was Determined:	20210825

LOWES HOME IMPROVEMENT WAREHOUSE 966 (Continued) **1004677410**

Actual Return to Compliance Date:	20210920
Return to Compliance Qualifier:	Documented
Violation Responsible Agency:	State
Scheduled Compliance Date:	Not reported
Enforcement Identifier:	Not reported
Date of Enforcement Action:	Not reported
Enforcement Responsible Agency:	Not reported
Enforcement Docket Number:	Not reported
Enforcement Attorney:	Not reported
Corrective Action Component:	Not reported
Appeal Initiated Date:	Not reported
Appeal Resolution Date:	Not reported
Disposition Status Date:	Not reported
Disposition Status:	Not reported
Disposition Status Description:	Not reported
Consent/Final Order Sequence Number:	Not reported
Consent/Final Order Respondent Name:	Not reported
Consent/Final Order Lead Agency:	Not reported
Enforcement Type:	Not reported
Enforcement Responsible Person:	Not reported
Enforcement Responsible Sub-Organization:	Not reported
SEP Sequence Number:	Not reported
SEP Expenditure Amount:	Not reported
SEP Scheduled Completion Date:	Not reported
SEP Actual Date:	Not reported
SEP Defaulted Date:	Not reported
SEP Type:	Not reported
SEP Type Description:	Not reported
Proposed Amount:	Not reported
Final Monetary Amount:	Not reported
Paid Amount:	Not reported
Final Count:	Not reported
Final Amount:	Not reported

Evaluation Action Summary:

Evaluation Date:	20210825
Evaluation Responsible Agency:	State
Found Violation:	Yes
Evaluation Type Description:	COMPLIANCE EVALUATION INSPECTION ON-SITE
Evaluation Responsible Person Identifier:	CUPA
Evaluation Responsible Sub-Organization:	Not reported
Actual Return to Compliance Date:	20210920
Scheduled Compliance Date:	Not reported
Date of Request:	Not reported
Date Response Received:	Not reported
Request Agency:	Not reported
Former Citation:	Not reported

Evaluation Date:	20210825
Evaluation Responsible Agency:	State
Found Violation:	Yes
Evaluation Type Description:	COMPLIANCE EVALUATION INSPECTION ON-SITE
Evaluation Responsible Person Identifier:	CUPA
Evaluation Responsible Sub-Organization:	Not reported
Actual Return to Compliance Date:	20210920
Scheduled Compliance Date:	Not reported
Date of Request:	Not reported

LOWES HOME IMPROVEMENT WAREHOUSE 966 (Continued) **1004677410**

Date Response Received: Not reported
Request Agency: Not reported
Former Citation: Not reported

FINDS:
Registry ID: 110012240716

Click Here for FRS Facility Detail Report:

Environmental Interest/Information System:
California Hazardous Waste Tracking System - Datamart (HWTS-DATAMART) provides California with information on hazardous waste shipments for generators, transporters, and treatment, storage, and disposal facilities.
RCRAInfo is a national information system that supports the Resource Conservation and Recovery Act (RCRA) program through the tracking of events and activities related to facilities that generate, transport, and treat, store, or dispose of hazardous waste. RCRAInfo allows RCRA program staff to track the notification, permit, compliance, and corrective action activities required under RCRA.
HAZARDOUS WASTE BIENNIAL REPORTER
Registry ID: 110055707926

Click Here for FRS Facility Detail Report:

Environmental Interest/Information System:
STATE MASTER

Click this hyperlink while viewing on your computer to access additional FINDS: detail in the EDR Site Report.

ECHO:
Envid: 1004677410
Registry ID: 110012240716
DFR URL: http://echo.epa.gov/detailed-facility-report?fid=110012240716
Name: LOWES HOME IMPROVEMENT WAREHOUSE 966
Address: 3984 INDIAN AVE
City,State,Zip: PERRIS, CA 92571

A3 Target Property **LOWES CALIFORNIA REGIONAL DISTRIBUTION CENTER** **FINDS** **1023693210**
3984 INDIAN AVE **ECHO** **N/A**
PERRIS, CA 92571

Site 3 of 15 in cluster A

Actual: 1467 ft.

FINDS:
Registry ID: 110070592025

Click Here for FRS Facility Detail Report:

Environmental Interest/Information System:
RCRAInfo is a national information system that supports the Resource Conservation and Recovery Act (RCRA) program through the tracking of events and activities related to facilities that generate, transport, and treat, store, or dispose of hazardous waste. RCRAInfo allows RCRA program staff to track the notification, permit, compliance, and corrective action activities required under RCRA.

LOWES CALIFORNIA REGIONAL DISTRIBUTION CENTER (Continued) **1023693210**

Registry ID: 110070090253

Click Here for FRS Facility Detail Report:

Environmental Interest/Information System:

US National Pollutant Discharge Elimination System (NPDES) module of the Compliance Information System (ICIS) tracks surface water permits issued under the Clean Water Act. Under NPDES, all facilities that discharge pollutants from any point source into waters of the United States are required to obtain a permit. The permit will likely contain limits on what can be discharged, impose monitoring and reporting requirements, and include other provisions to ensure that the discharge does not adversely affect water quality.

Click this hyperlink while viewing on your computer to access additional FINDS: detail in the EDR Site Report.

ECHO:

Envid:	1023693210
Registry ID:	110070592025
DFR URL:	http://echo.epa.gov/detailed-facility-report?fid=110070592025
Name:	PREMISE HEALTH OF CALIFORNIA MEDICAL MY HEALTH CENTER AT LOWES PERRIS
Address:	3984 INDIAN AVE
City,State,Zip:	PERRIS, CA 92571

Envid:	1023693210
Registry ID:	110070090253
DFR URL:	http://echo.epa.gov/detailed-facility-report?fid=110070090253
Name:	LOWES CALIFORNIA REGIONAL DISTRIBUTION CENTER
Address:	3984 INDIAN AVE
City,State,Zip:	PERRIS, CA 92571

A4 Target Property **KNIGHT TRANSPORTATION** **HAZNET** **S123581572**
3984 INDIAN AVE **HWTS** **N/A**
PERRIS, CA 92571

Site 4 of 15 in cluster A

Actual: 1467 ft.

HAZNET:

Name:	KNIGHT TRANSPORTATION
Address:	3984 INDIAN AVE
Address 2:	Not reported
City,State,Zip:	PERRIS, CA 92571
Contact:	FELIX MADRIGAL
Telephone:	5624362614
Mailing Name:	Not reported
Mailing Address:	5601 W BUCKEYE RD
Year:	2004
Gepaid:	CAC002578512
TSD EPA ID:	CAD028409019
CA Waste Code:	135 - Unspecified aqueous solution
Disposal Method:	H01 - Transfer Station
Tons:	0.336
Year:	2004
Gepaid:	CAC002578512
TSD EPA ID:	CAD028409019
CA Waste Code:	352 - Other organic solids

KNIGHT TRANSPORTATION (Continued) **S123581572**

Disposal Method:	H01 - Transfer Station
Tons:	0.3

Additional Info:

Year:	2004
Gen EPA ID:	CAC002578512
Shipment Date:	20040609
Creation Date:	11/1/2004 9:00:46
Receipt Date:	20040610
Manifest ID:	23309992
Trans EPA ID:	CAD000628636
Trans Name:	PATRIOT ENVIRONMENTAL
Trans 2 EPA ID:	Not reported
Trans 2 Name:	Not reported
TSDF EPA ID:	CAD028409019
Trans Name:	CROSBY & OVERTON
TSDF Alt EPA ID:	CAD028409019
TSDF Alt Name:	Not reported
Waste Code Description:	352 - Other organic solids
RCRA Code:	Not reported
Meth Code:	H01 - Transfer Station
Quantity Tons:	0.3
Waste Quantity:	600
Quantity Unit:	P
Additional Code 1:	Not reported
Additional Code 2:	Not reported
Additional Code 3:	Not reported
Additional Code 4:	Not reported
Additional Code 5:	Not reported

Shipment Date:	20040609
Creation Date:	11/1/2004 9:00:46
Receipt Date:	20040610
Manifest ID:	23309992
Trans EPA ID:	CAD000628636
Trans Name:	PATRIOT ENVIRONMENTAL
Trans 2 EPA ID:	Not reported
Trans 2 Name:	Not reported
TSDF EPA ID:	CAD028409019
Trans Name:	CROSBY & OVERTON
TSDF Alt EPA ID:	CAD028409019
TSDF Alt Name:	Not reported
Waste Code Description:	135 - Unspecified aqueous solution
RCRA Code:	Not reported
Meth Code:	H01 - Transfer Station
Quantity Tons:	0.336
Waste Quantity:	80
Quantity Unit:	G
Additional Code 1:	Not reported
Additional Code 2:	Not reported
Additional Code 3:	Not reported
Additional Code 4:	Not reported
Additional Code 5:	Not reported

KNIGHT TRANSPORTATION (Continued) **S123581572**

HWTS:

Name:	KNIGHT TRANSPORTATION
Address:	3984 INDIAN AVE
Address 2:	Not reported
City,State,Zip:	PERRIS, CA 92571
EPA ID:	CAC002578512
Inactive Date:	12/28/2004
Create Date:	06/09/2004
Last Act Date:	Not reported
Mailing Name:	Not reported
Mailing Address:	5601 W BUCKEYE RD
Mailing Address 2:	Not reported
Mailing City,State,Zip:	PHEONIX, AZ 85043
Owner Name:	KNIGHT TRANSPORTATION
Owner Address:	5601 W BUCKEYE RD
Owner Address 2:	Not reported
Owner City,State,Zip:	PHEONIX, CA 85043
Contact Name:	FELIX MADRIGAL
Contact Address:	5601 W BUCKEYE RD
Contact Address 2:	Not reported
City,State,Zip:	PHEONIX, AZ 85043
Facility Status:	Inactive
Facility Type:	TEMPORARY
Category:	FEDERAL
Latitude:	33.844197
Longitude:	-117.234744

A5 Target Property **LOWE'S #966**
3984 INDIAN AVE
PERRIS, CA 92571

CERS HAZ WASTE **S112938171**
CERS TANKS **N/A**
CERS

Site 5 of 15 in cluster A

Actual: 1467 ft.

CERS HAZ WASTE:

Name:	LOWE'S #966
Address:	3984 INDIAN AVE
City,State,Zip:	PERRIS, CA 92571
Site ID:	396807
CERS ID:	10321390
CERS Description:	RCRA LQ HW Generator

Name:	LOWE'S #966
Address:	3984 INDIAN AVE
City,State,Zip:	PERRIS, CA 92571
Site ID:	396807
CERS ID:	10321390
CERS Description:	Hazardous Waste Generator

CERS TANKS:

Name:	LOWE'S #966
Address:	3984 INDIAN AVE
City,State,Zip:	PERRIS, CA 92571
Site ID:	396807
CERS ID:	10321390
CERS Description:	Aboveground Petroleum Storage

LOWE'S #966 (Continued) **S112938171**

CERS:

Name:	LOWE'S #966
Address:	3984 INDIAN AVE
City,State,Zip:	PERRIS, CA 92571
Site ID:	396807
CERS ID:	10321390
CERS Description:	Chemical Storage Facilities

Violations:

Site ID:	396807
Site Name:	Lowe's #966
Violation Date:	08-21-2018
Citation:	22 CCR 15 66265.173 - California Code of Regulations, Title 22, Chapter 15, Section(s) 66265.173
Violation Description:	Failure to meet the following container management requirements: (a) A container holding hazardous waste must always be closed during storage, except when it is necessary to add or remove waste. (b) A container holding hazardous waste must not be opened, handled, or stored in a manner which may rupture the container or cause it to leak.
Violation Notes:	Returned to compliance on 10/04/2018.
Violation Division:	Riverside County Department of Env Health
Violation Program:	HW
Violation Source:	CERS,

Site ID:	396807
Site Name:	Lowe's #966
Violation Date:	08-25-2021
Citation:	HSC 6.67 25270.4.5(a) - California Health and Safety Code, Chapter 6.67, Section(s) 25270.4.5(a)
Violation Description:	Failure to promptly correct visible discharges and promptly remove any accumulations of oil in diked areas.
Violation Notes:	Returned to compliance on 09/20/2021.
Violation Division:	Riverside County Department of Env Health
Violation Program:	APSA
Violation Source:	CERS,

Site ID:	396807
Site Name:	Lowe's #966
Violation Date:	08-21-2018
Citation:	Un-Specified
Violation Description:	Business Plan Program - Operations/Maintenance - General Local Ordinance
Violation Notes:	Returned to compliance on 10/04/2018. OBSERVATION: Observed a cardboard type drum containing battery acid neutralizer without a product labels. CORRECTIVE ACTION: Owner/operator shall ensure all hazardous materials containers are labeled with a product name. Submit photos to this department.
Violation Division:	Riverside County Department of Env Health
Violation Program:	HMRRP
Violation Source:	CERS,

Site ID:	396807
Site Name:	Lowe's #966
Violation Date:	08-21-2018
Citation:	HSC 6.67 25270.4.5(a) - California Health and Safety Code, Chapter 6.67, Section(s) 25270.4.5(a)

LOWE'S #966 (Continued) **S112938171**

Violation Description:	Failure to provide the following training to all oil-handling personnel: 1. Operation and maintenance of equipment to prevent discharges. 2. Discharge procedure protocols. 3. Applicable pollution control laws, rules, and regulations. 4. General facility operations. 5. Contents of the SPCC Plan.
Violation Notes:	Returned to compliance on 10/04/2018.
Violation Division:	Riverside County Department of Env Health
Violation Program:	APSA
Violation Source:	CERS,
Site ID:	396807
Site Name:	Lowe's #966
Violation Date:	08-25-2021
Citation:	HSC 6.67 25270.4.5(a) - California Health and Safety Code, Chapter 6.67, Section(s) 25270.4.5(a)
Violation Description:	Failure to provide and maintain secondary containment for bulk storage tank installations (except for mobile refuelers and other non-transportation-related tank trucks) sufficient to hold the capacity of the largest container and sufficient freeboard for precipitation.
Violation Notes:	Returned to compliance on 09/20/2021.
Violation Division:	Riverside County Department of Env Health
Violation Program:	APSA
Violation Source:	CERS,
Site ID:	396807
Site Name:	Lowe's #966
Violation Date:	08-21-2018
Citation:	22 CCR 15 66265.31 - California Code of Regulations, Title 22, Chapter 15, Section(s) 66265.31
Violation Description:	Failure to maintain and operate the facility to minimize the possibility of a fire, explosion, or any unplanned sudden or non-sudden release of hazardous waste or hazardous waste constituents to air, soil, or surface water which could threaten human health or the environment.
Violation Notes:	Returned to compliance on 10/04/2018.
Violation Division:	Riverside County Department of Env Health
Violation Program:	HW
Violation Source:	CERS,
Site ID:	396807
Site Name:	Lowe's #966
Violation Date:	08-25-2021
Citation:	HSC 6.67 25270.4.5(a) - California Health and Safety Code, Chapter 6.67, Section(s) 25270.4.5(a)
Violation Description:	Failure to provide the following training to all oil-handling personnel: 1. Operation and maintenance of equipment to prevent discharges. 2. Discharge procedure protocols. 3. Applicable pollution control laws, rules, and regulations. 4. General facility operations. 5. Contents of the SPCC Plan.
Violation Notes:	Returned to compliance on 09/20/2021.
Violation Division:	Riverside County Department of Env Health
Violation Program:	APSA
Violation Source:	CERS,
Site ID:	396807
Site Name:	Lowe's #966

LOWE'S #966 (Continued) **S112938171**

Violation Date:	08-21-2018
Citation:	Un-Specified
Violation Description:	Business Plan Program - Operations/Maintenance - General Local Ordinance
Violation Notes:	Returned to compliance on 10/04/2018. OBSERVATION: Observed the battery storage area without a proper label. CORRECTIVE ACTION: Owner/operator shall properly identify all hazardous materials storage areas appropriately. Post a sign indicating that lead acid batteries are being stored in the area. Submit photos to this department.
Violation Division:	Riverside County Department of Env Health
Violation Program:	HMRRP
Violation Source:	CERS,
Site ID:	396807
Site Name:	Lowe's #966
Violation Date:	08-21-2018
Citation:	22 CCR 12 66262.34(f) - California Code of Regulations, Title 22, Chapter 12, Section(s) 66262.34(f)
Violation Description:	Failure to properly label hazardous waste accumulation containers and portable tanks with the following requirements: "Hazardous Waste", name and address of the generator, physical and chemical characteristics of the Hazardous Waste, and starting accumulation date.
Violation Notes:	Returned to compliance on 10/04/2018.
Violation Division:	Riverside County Department of Env Health
Violation Program:	HW
Violation Source:	CERS,
Site ID:	396807
Site Name:	Lowe's #966
Violation Date:	08-25-2021
Citation:	22 CCR 15 66262.41 - California Code of Regulations, Title 22, Chapter 15, Section(s) 66262.41
Violation Description:	Failure of a large quantity RCRA generator to prepare the Biennial report (Form 8700), and submit to DTSC by March 1st on even numbered years ; and maintain it onsite for three years.
Violation Notes:	Returned to compliance on 09/20/2021.
Violation Division:	Riverside County Department of Env Health
Violation Program:	HWLQG
Violation Source:	CERS,
Site ID:	396807
Site Name:	Lowe's #966
Violation Date:	08-25-2021
Citation:	22 CCR 15 66265.31 - California Code of Regulations, Title 22, Chapter 15, Section(s) 66265.31
Violation Description:	Failure to maintain and operate the facility to minimize the possibility of a fire, explosion, or any unplanned sudden or non-sudden release of hazardous waste or hazardous waste constituents to air, soil, or surface water which could threaten human health or the environment.
Violation Notes:	Returned to compliance on 09/20/2021.
Violation Division:	Riverside County Department of Env Health
Violation Program:	HWLQG
Violation Source:	CERS,
Site ID:	396807

LOWE'S #966 (Continued) **S112938171**

Site Name: Lowe's #966
Violation Date: 08-25-2021
Citation: HSC 6.67 25270.4.5 (a) - California Health and Safety Code, Chapter 6.67, Section(s) 25270.4.5 (a)
Violation Description: Failure to amend the SPCC Plan within 6 months: 1. When the facility has had a change in design, construction, operation, or maintenance which affects the facility s discharge potential. AND/OR 2. To include more effective proven technology at the time of the 5-year SPCC Plan review and evaluation.
Violation Notes: Returned to compliance on 09/20/2021.
Violation Division: Riverside County Department of Env Health
Violation Program: APSA
Violation Source: CERS,

Site ID: 396807
Site Name: Lowe's #966
Violation Date: 08-21-2018
Citation: HSC 6.95 25508(a)(1) - California Health and Safety Code, Chapter 6.95, Section(s) 25508(a)(1)
Violation Description: Failure to complete and electronically submit a business plan when storing/handling a hazardous material at or above reportable quantities.
Violation Notes: Returned to compliance on 10/04/2018. OBSERVATION: Owner/operator has previously submitted a business plan into the statewide information management system which had one or more sections rejected. Specifically, the hazardous materials inventory was rejected for not meeting minimum standards. CORRECTIVE ACTION: Owner/operator shall review the rejection comments attached to the previously submitted business plan, make required corrections, and resubmit corrected sections into the statewide information management system at http://cers.calepa.ca.gov.
Violation Division: Riverside County Department of Env Health
Violation Program: HMRRP
Violation Source: CERS,

Site ID: 396807
Site Name: Lowe's #966
Violation Date: 08-21-2018
Citation: HSC 6.95 25508(a)(1) - California Health and Safety Code, Chapter 6.95, Section(s) 25508(a)(1)
Violation Description: Failure to complete and electronically submit hazardous material inventory information for all reportable hazardous materials on site at or above reportable quantities.
Violation Notes: Returned to compliance on 10/04/2018. OBSERVATION: The most recent business plan submission in the statewide information management system (CERS) failed to contain a chemical inventory description page for Acetylene and Argon/CO2. CORRECTIVE ACTION: Owner/operator shall complete a chemical inventory page for all reportable hazardous materials on site and submit to the statewide information management system at http://cers.calepa.ca.gov. OBSERVATION: The chemical inventory description page submitted for the battery neutralizer, Propane, and waste oil/fuel contained incorrect information. The battery acid neutralizer is missing storage pressure and temperature, Propane and waste oil/fuel need an update maximum daily amount. CORRECTIVE ACTION: Owner/operator shall update the chemical inventory page for the battery acid neutralizer, Propane, and the waste oil/ fuel and submit to the statewide information management system at

LOWE'S #966 (Continued) **S112938171**

http://cers.calepa.ca.gov. Missing information may be found by looking at [Truncated]
Violation Division: Riverside County Department of Env Health
Violation Program: HMRRP
Violation Source: CERS,

Site ID: 396807
Site Name: Lowe's #966
Violation Date: 08-21-2018
Citation: Un-Specified
Violation Description: Business Plan Program - Operations/Maintenance - General Local Ordinance
Violation Notes: Returned to compliance on 10/04/2018. OBSERVATION: Observed faded NFPA-704 signs located at the guard building and on the Diesel fire pump room. CORRECTIVE ACTION: Owner/operator shall replace all faded or otherwise unrecognizable NFPA-704 signs. Submit photos to this department. OBSERVATION: Required NFPA-704 signs were not posted. CORRECTIVE ACTION: Owner/operator shall research chemical safety data sheets and post proper NFPA-704 signs. Signs shall be posted on the storage racks for the Acetylene and the Argon/CO2, at the entrance into the battery charging room, and one the Diesel tank that is in use. Submit photos to this department.
Violation Division: Riverside County Department of Env Health
Violation Program: HMRRP
Violation Source: CERS,

Evaluation:
Eval General Type: Compliance Evaluation Inspection
Eval Date: 03-04-2014
Violations Found: No
Eval Type: Routine done by local agency
Eval Notes: Not reported
Eval Division: Riverside County Department of Env Health
Eval Program: HW
Eval Source: CERS,

Eval General Type: Compliance Evaluation Inspection
Eval Date: 03-04-2014
Violations Found: No
Eval Type: Routine done by local agency
Eval Notes: Not reported
Eval Division: Riverside County Department of Env Health
Eval Program: APSA
Eval Source: CERS,

Eval General Type: Compliance Evaluation Inspection
Eval Date: 03-04-2014
Violations Found: No
Eval Type: Routine done by local agency
Eval Notes: Not reported
Eval Division: Riverside County Department of Env Health
Eval Program: HMRRP
Eval Source: CERS,

Eval General Type: Compliance Evaluation Inspection
Eval Date: 08-21-2018
Violations Found: Yes

LOWE'S #966 (Continued) **S112938171**

Eval Type: Routine done by local agency
Eval Notes: Not reported
Eval Division: Riverside County Department of Env Health
Eval Program: APSA
Eval Source: CERS,

Eval General Type: Compliance Evaluation Inspection
Eval Date: 08-21-2018
Violations Found: Yes
Eval Type: Routine done by local agency
Eval Notes: Not reported
Eval Division: Riverside County Department of Env Health
Eval Program: HW
Eval Source: CERS,

Eval General Type: Compliance Evaluation Inspection
Eval Date: 08-21-2018
Violations Found: Yes
Eval Type: Routine done by local agency
Eval Notes: Not reported
Eval Division: Riverside County Department of Env Health
Eval Program: HMRRP
Eval Source: CERS,

Eval General Type: Compliance Evaluation Inspection
Eval Date: 08-25-2021
Violations Found: No
Eval Type: Routine done by local agency
Eval Notes: This facility is a distribution center that handles diesel and unleaded fuel, lubricating oils, Propane and Lead Acid batteries.
Eval Division: Riverside County Department of Env Health
Eval Program: HMRRP
Eval Source: CERS,

Eval General Type: Compliance Evaluation Inspection
Eval Date: 08-25-2021
Violations Found: Yes
Eval Type: Routine done by local agency
Eval Notes: Not reported
Eval Division: Riverside County Department of Env Health
Eval Program: HWLQG
Eval Source: CERS,

Eval General Type: Compliance Evaluation Inspection
Eval Date: 08-25-2021
Violations Found: Yes
Eval Type: Routine done by local agency
Eval Notes: Not reported
Eval Division: Riverside County Department of Env Health
Eval Program: APSA
Eval Source: CERS,

Coordinates:
Site ID: 396807
Facility Name: Lowe's #966
Env Int Type Code: APSA
Program ID: 10321390

LOWE'S #966 (Continued) **S112938171**

Coord Name: Not reported
Ref Point Type Desc: Center of a facility or station.,
Latitude: 33.840980
Longitude: -117.236930

Affiliation:
Affiliation Type Desc: Environmental Contact
Entity Name: Laurie Litwin
Entity Title: Not reported
Affiliation Address: 2603 Main St., Suite 700
Affiliation City: Irvine
Affiliation State: CA
Affiliation Country: Not reported
Affiliation Zip: 92614
Affiliation Phone: ,

Affiliation Type Desc: Parent Corporation
Entity Name: LOWE'S Home Centers, LLC
Entity Title: Not reported
Affiliation Address: Not reported
Affiliation City: Not reported
Affiliation State: Not reported
Affiliation Country: Not reported
Affiliation Zip: Not reported
Affiliation Phone: ,

Affiliation Type Desc: CUPA District
Entity Name: Riverside Cnty Env Health
Entity Title: Not reported
Affiliation Address: 4065 County Circle Drive, Room 104
Affiliation City: Riverside
Affiliation State: CA
Affiliation Country: Not reported
Affiliation Zip: 92503
Affiliation Phone: (951) 358-5055,

Affiliation Type Desc: Document Preparer
Entity Name: APTIM
Entity Title: Not reported
Affiliation Address: Not reported
Affiliation City: Not reported
Affiliation State: Not reported
Affiliation Country: Not reported
Affiliation Zip: Not reported
Affiliation Phone: ,

Affiliation Type Desc: Facility Mailing Address
Entity Name: Mailing Address
Entity Title: Not reported
Affiliation Address: 2603 Main St., Suite 700
Affiliation City: Irvine
Affiliation State: CA
Affiliation Country: Not reported
Affiliation Zip: 92614
Affiliation Phone: ,

Affiliation Type Desc: Identification Signer

LOWE'S #966 (Continued) **S112938171**

Entity Name:	Laurie Litwin
Entity Title:	Regional Environmental Compliance Manager
Affiliation Address:	Not reported
Affiliation City:	Not reported
Affiliation State:	Not reported
Affiliation Country:	Not reported
Affiliation Zip:	Not reported
Affiliation Phone:	,

Affiliation Type Desc:	Legal Owner
Entity Name:	LOWE'S Home Centers, LLC
Entity Title:	Not reported
Affiliation Address:	1000 Lowe's Blvd.
Affiliation City:	Mooresville
Affiliation State:	NC
Affiliation Country:	United States
Affiliation Zip:	28117
Affiliation Phone:	(704) 758-6033,

Affiliation Type Desc:	Operator
Entity Name:	LOWE'S Home Centers, LLC
Entity Title:	Not reported
Affiliation Address:	Not reported
Affiliation City:	Not reported
Affiliation State:	Not reported
Affiliation Country:	Not reported
Affiliation Zip:	Not reported
Affiliation Phone:	(951) 443-2500,

Affiliation Type Desc:	Property Owner
Entity Name:	Lowe's Home Centers, LLC
Entity Title:	Not reported
Affiliation Address:	1000 Lowe's Blvd.
Affiliation City:	Mooresville
Affiliation State:	NC
Affiliation Country:	United States
Affiliation Zip:	28117
Affiliation Phone:	(704) 758-6033,

A6 Target Property **LOWES CALIFORNIA REGIONAL DISTRIBUTION CENTER** **HAZNET** **S112937672**
3984 INDIAN AVE **NPDES** **N/A**
PERRIS, CA 92571 **CIWQS**
CERS
Site 6 of 15 in cluster A **HWTS**

Actual: 1467 ft.

HAZNET:

Name:	MAY TRUCKING
Address:	3984 INDIAN AVE
Address 2:	Not reported
City,State,Zip:	PERRIS, CA 92571
Contact:	ISIAH HUNTER
Telephone:	5419294884
Mailing Name:	Not reported
Mailing Address:	4185 BROOK LAKE RD NE
Year:	2004
Gepaid:	CAC002577765

LOWES CALIFORNIA REGIONAL DISTRIBUTION CENTER (Continued) **S112937672**

TSD EPA ID:	CAD028409019
CA Waste Code:	223 - Unspecified oil-containing waste
Disposal Method:	H01 - Transfer Station
Tons:	0.075

Additional Info:

Year:	2004
Gen EPA ID:	CAC002577765
Shipment Date:	20040518
Creation Date:	10/29/2004 7:40:51
Receipt Date:	20040521
Manifest ID:	22904393
Trans EPA ID:	CAD983608258
Trans Name:	OCEAN BLUE ENVIRONMENTAL
Trans 2 EPA ID:	Not reported
Trans 2 Name:	Not reported
TSDF EPA ID:	CAD028409019
Trans Name:	CROSBY & OVERTON
TSDF Alt EPA ID:	CAD028409019
TSDF Alt Name:	Not reported
Waste Code Description:	223 - Unspecified oil-containing waste
RCRA Code:	Not reported
Meth Code:	H01 - Transfer Station
Quantity Tons:	0.075
Waste Quantity:	150
Quantity Unit:	P
Additional Code 1:	Not reported
Additional Code 2:	Not reported
Additional Code 3:	Not reported
Additional Code 4:	Not reported
Additional Code 5:	Not reported

NPDES:

Name:	LOWES CALIFORNIA REGIONAL DISTRIBUTION CENTER
Address:	3984 INDIAN AVE
City,State,Zip:	PERRIS, CA 92571
Facility Status:	Not reported
NPDES Number:	Not reported
Region:	Not reported
Agency Number:	Not reported
Regulatory Measure ID:	Not reported
Place ID:	Not reported
Order Number:	Not reported
WDID:	8 33I020543
Regulatory Measure Type:	Industrial
Program Type:	Not reported
Adoption Date Of Regulatory Measure:	Not reported
Effective Date Of Regulatory Measure:	Not reported
Termination Date Of Regulatory Measure:	Not reported
Expiration Date Of Regulatory Measure:	Not reported
Discharge Address:	Not reported
Discharge Name:	Not reported
Discharge City:	Not reported
Discharge State:	Not reported

LOWES CALIFORNIA REGIONAL DISTRIBUTION CENTER (Continued) **S112937672**

Discharge Zip:	Not reported
Status:	Active
Status Date:	11/15/2006
Operator Name:	Lowes Home Centers LLC
Operator Address:	1605 Curtis Bridge Road
Operator City:	Wilkesboro
Operator State:	North Carolina
Operator Zip:	28697

NPDES as of 03/2018:

NPDES Number:	Not reported
Status:	Not reported
Agency Number:	Not reported
Region:	8
Regulatory Measure ID:	314718
Order Number:	Not reported
Regulatory Measure Type:	Industrial
Place ID:	Not reported
WDID:	8 33I020543
Program Type:	Not reported
Adoption Date Of Regulatory Measure:	Not reported
Effective Date Of Regulatory Measure:	Not reported
Expiration Date Of Regulatory Measure:	Not reported
Termination Date Of Regulatory Measure:	Not reported
Discharge Name:	Not reported
Discharge Address:	Not reported
Discharge City:	Not reported
Discharge State:	Not reported
Discharge Zip:	Not reported
Received Date:	05/09/2008
Processed Date:	11/15/2006
Status:	Active
Status Date:	11/15/2006
Place Size:	90.6
Place Size Unit:	Acres
Contact:	Vicki Hill
Contact Title:	Safety and Asset Protection Manager
Contact Phone:	951-443-2500
Contact Phone Ext:	Not reported
Contact Email:	vicki.hill@lowes.com
Operator Name:	Lowes Home Centers LLC
Operator Address:	1605 Curtis Bridge Road
Operator City:	Wilkesboro
Operator State:	North Carolina
Operator Zip:	28697
Operator Contact:	Robert Gass
Operator Contact Title:	Not reported
Operator Contact Phone:	336-658-4000
Operator Contact Phone Ext:	Not reported
Operator Contact Email:	robert.a.gass@lowes.com
Operator Type:	Private Business
Developer:	Not reported
Developer Address:	Not reported
Developer City:	Not reported
Developer State:	North Carolina
Developer Zip:	Not reported
Developer Contact:	Not reported
Developer Contact Title:	Not reported

LOWES CALIFORNIA REGIONAL DISTRIBUTION CENTER (Continued) **S112937672**

Constype Linear Utility Ind:	Not reported
Emergency Phone:	Not reported
Emergency Phone Ext:	Not reported
Constype Above Ground Ind:	Not reported
Constype Below Ground Ind:	Not reported
Constype Cable Line Ind:	Not reported
Constype Comm Line Ind:	Not reported
Constype Commertial Ind:	Not reported
Constype Electrical Line Ind:	Not reported
Constype Gas Line Ind:	Not reported
Constype Industrial Ind:	Not reported
Constype Other Description:	Not reported
Constype Other Ind:	Not reported
Constype Recons Ind:	Not reported
Constype Residential Ind:	Not reported
Constype Transport Ind:	Not reported
Constype Utility Description:	Not reported
Constype Utility Ind:	Not reported
Constype Water Sewer Ind:	Not reported
Dir Discharge Uswater Ind:	N
Receiving Water Name:	Colorado River Aquaduct Lake Matthew
Certifier:	Robert Gass
Certifier Title:	Director of HAZMAT and Environmental Compliance
Certification Date:	01-JUL-15
Primary Sic:	9999-Nonclassifiable Establishments
Secondary Sic:	Not reported
Tertiary Sic:	Not reported
NPDES Number:	CAS000001
Status:	Active
Agency Number:	0
Region:	8
Regulatory Measure ID:	314718
Order Number:	97-03-DWQ
Regulatory Measure Type:	Enrollee
Place ID:	Not reported
WDID:	8 33I020543
Program Type:	Industrial
Adoption Date Of Regulatory Measure:	Not reported
Effective Date Of Regulatory Measure:	11/15/2006
Expiration Date Of Regulatory Measure:	Not reported
Termination Date Of Regulatory Measure:	Not reported
Discharge Name:	Lowes Home Centers LLC
Discharge Address:	1605 Curtis Bridge Road
Discharge City:	Wilkesboro
Discharge State:	North Carolina
Discharge Zip:	28697
Received Date:	Not reported
Processed Date:	Not reported
Status:	Not reported
Status Date:	Not reported
Place Size:	Not reported
Place Size Unit:	Not reported
Contact:	Not reported
Contact Title:	Not reported
Contact Phone:	Not reported
Contact Phone Ext:	Not reported

LOWES CALIFORNIA REGIONAL DISTRIBUTION CENTER (Continued) **S112937672**

Contact Email:	Not reported
Operator Name:	Not reported
Operator Address:	Not reported
Operator City:	Not reported
Operator State:	Not reported
Operator Zip:	Not reported
Operator Contact:	Not reported
Operator Contact Title:	Not reported
Operator Contact Phone:	Not reported
Operator Contact Phone Ext:	Not reported
Operator Contact Email:	Not reported
Operator Type:	Not reported
Developer:	Not reported
Developer Address:	Not reported
Developer City:	Not reported
Developer State:	Not reported
Developer Zip:	Not reported
Developer Contact:	Not reported
Developer Contact Title:	Not reported
Constype Linear Utility Ind:	Not reported
Emergency Phone:	Not reported
Emergency Phone Ext:	Not reported
Constype Above Ground Ind:	Not reported
Constype Below Ground Ind:	Not reported
Constype Cable Line Ind:	Not reported
Constype Comm Line Ind:	Not reported
Constype Commertial Ind:	Not reported
Constype Electrical Line Ind:	Not reported
Constype Gas Line Ind:	Not reported
Constype Industrial Ind:	Not reported
Constype Other Description:	Not reported
Constype Other Ind:	Not reported
Constype Recons Ind:	Not reported
Constype Residential Ind:	Not reported
Constype Transport Ind:	Not reported
Constype Utility Description:	Not reported
Constype Utility Ind:	Not reported
Constype Water Sewer Ind:	Not reported
Dir Discharge Uswater Ind:	Not reported
Receiving Water Name:	Not reported
Certifier:	Not reported
Certifier Title:	Not reported
Certification Date:	Not reported
Primary Sic:	Not reported
Secondary Sic:	Not reported
Tertiary Sic:	Not reported

Name:	LOWES CALIFORNIA REGIONAL DISTRIBUTION CENTER
Address:	3984 INDIAN AVE
City,State,Zip:	PERRIS, CA 92571
Facility Status:	Active
NPDES Number:	CAS000001
Region:	8
Agency Number:	0
Regulatory Measure ID:	314718
Place ID:	Not reported

LOWES CALIFORNIA REGIONAL DISTRIBUTION CENTER (Continued) **S112937672**

Order Number:	97-03-DWQ
WDID:	8 33I020543
Regulatory Measure Type:	Enrollee
Program Type:	Industrial
Adoption Date Of Regulatory Measure:	Not reported
Effective Date Of Regulatory Measure:	11/15/2006
Termination Date Of Regulatory Measure:	Not reported
Expiration Date Of Regulatory Measure:	Not reported
Discharge Address:	1605 Curtis Bridge Road
Discharge Name:	Lowes Home Centers LLC
Discharge City:	Wilkesboro
Discharge State:	North Carolina
Discharge Zip:	28697
Status:	Not reported
Status Date:	Not reported
Operator Name:	Not reported
Operator Address:	Not reported
Operator City:	Not reported
Operator State:	Not reported
Operator Zip:	Not reported

NPDES as of 03/2018:

NPDES Number:	Not reported
Status:	Not reported
Agency Number:	Not reported
Region:	8
Regulatory Measure ID:	314718
Order Number:	Not reported
Regulatory Measure Type:	Industrial
Place ID:	Not reported
WDID:	8 33I020543
Program Type:	Not reported
Adoption Date Of Regulatory Measure:	Not reported
Effective Date Of Regulatory Measure:	Not reported
Expiration Date Of Regulatory Measure:	Not reported
Termination Date Of Regulatory Measure:	Not reported
Discharge Name:	Not reported
Discharge Address:	Not reported
Discharge City:	Not reported
Discharge State:	Not reported
Discharge Zip:	Not reported
Received Date:	05/09/2008
Processed Date:	11/15/2006
Status:	Active
Status Date:	11/15/2006
Place Size:	90.6
Place Size Unit:	Acres
Contact:	Vicki Hill
Contact Title:	Safety and Asset Protection Manager
Contact Phone:	951-443-2500
Contact Phone Ext:	Not reported
Contact Email:	vicki.hill@lowes.com
Operator Name:	Lowes Home Centers LLC
Operator Address:	1605 Curtis Bridge Road
Operator City:	Wilkesboro
Operator State:	North Carolina
Operator Zip:	28697
Operator Contact:	Robert Gass

LOWES CALIFORNIA REGIONAL DISTRIBUTION CENTER (Continued) **S112937672**

Operator Contact Title:	Not reported
Operator Contact Phone:	336-658-4000
Operator Contact Phone Ext:	Not reported
Operator Contact Email:	robert.a.gass@lowes.com
Operator Type:	Private Business
Developer:	Not reported
Developer Address:	Not reported
Developer City:	Not reported
Developer State:	North Carolina
Developer Zip:	Not reported
Developer Contact:	Not reported
Developer Contact Title:	Not reported
Constype Linear Utility Ind:	Not reported
Emergency Phone:	Not reported
Emergency Phone Ext:	Not reported
Constype Above Ground Ind:	Not reported
Constype Below Ground Ind:	Not reported
Constype Cable Line Ind:	Not reported
Constype Comm Line Ind:	Not reported
Constype Commertial Ind:	Not reported
Constype Electrical Line Ind:	Not reported
Constype Gas Line Ind:	Not reported
Constype Industrial Ind:	Not reported
Constype Other Description:	Not reported
Constype Other Ind:	Not reported
Constype Recons Ind:	Not reported
Constype Residential Ind:	Not reported
Constype Transport Ind:	Not reported
Constype Utility Description:	Not reported
Constype Utility Ind:	Not reported
Constype Water Sewer Ind:	Not reported
Dir Discharge Uswater Ind:	N
Receiving Water Name:	Colorado River Aquaduct Lake Matthew
Certifier:	Robert Gass
Certifier Title:	Director of HAZMAT and Environmental Compliance
Certification Date:	01-JUL-15
Primary Sic:	9999-Nonclassifiable Establishments
Secondary Sic:	Not reported
Tertiary Sic:	Not reported
NPDES Number:	CAS000001
Status:	Active
Agency Number:	0
Region:	8
Regulatory Measure ID:	314718
Order Number:	97-03-DWQ
Regulatory Measure Type:	Enrollee
Place ID:	Not reported
WDID:	8 33I020543
Program Type:	Industrial
Adoption Date Of Regulatory Measure:	Not reported
Effective Date Of Regulatory Measure:	11/15/2006
Expiration Date Of Regulatory Measure:	Not reported
Termination Date Of Regulatory Measure:	Not reported
Discharge Name:	Lowes Home Centers LLC
Discharge Address:	1605 Curtis Bridge Road
Discharge City:	Wilkesboro

LOWES CALIFORNIA REGIONAL DISTRIBUTION CENTER (Continued) **S112937672**

Discharge State:	North Carolina
Discharge Zip:	28697
Received Date:	Not reported
Processed Date:	Not reported
Status:	Not reported
Status Date:	Not reported
Place Size:	Not reported
Place Size Unit:	Not reported
Contact:	Not reported
Contact Title:	Not reported
Contact Phone:	Not reported
Contact Phone Ext:	Not reported
Contact Email:	Not reported
Operator Name:	Not reported
Operator Address:	Not reported
Operator City:	Not reported
Operator State:	Not reported
Operator Zip:	Not reported
Operator Contact:	Not reported
Operator Contact Title:	Not reported
Operator Contact Phone:	Not reported
Operator Contact Phone Ext:	Not reported
Operator Contact Email:	Not reported
Operator Type:	Not reported
Developer:	Not reported
Developer Address:	Not reported
Developer City:	Not reported
Developer State:	Not reported
Developer Zip:	Not reported
Developer Contact:	Not reported
Developer Contact Title:	Not reported
Constype Linear Utility Ind:	Not reported
Emergency Phone:	Not reported
Emergency Phone Ext:	Not reported
Constype Above Ground Ind:	Not reported
Constype Below Ground Ind:	Not reported
Constype Cable Line Ind:	Not reported
Constype Comm Line Ind:	Not reported
Constype Commertial Ind:	Not reported
Constype Electrical Line Ind:	Not reported
Constype Gas Line Ind:	Not reported
Constype Industrial Ind:	Not reported
Constype Other Description:	Not reported
Constype Other Ind:	Not reported
Constype Recons Ind:	Not reported
Constype Residential Ind:	Not reported
Constype Transport Ind:	Not reported
Constype Utility Description:	Not reported
Constype Utility Ind:	Not reported
Constype Water Sewer Ind:	Not reported
Dir Discharge Uswater Ind:	Not reported
Receiving Water Name:	Not reported
Certifier:	Not reported
Certifier Title:	Not reported
Certification Date:	Not reported
Primary Sic:	Not reported
Secondary Sic:	Not reported

LOWES CALIFORNIA REGIONAL DISTRIBUTION CENTER (Continued) **S112937672**

Tertiary Sic: Not reported

CIWQS:

Name:	LOWES CALIFORNIA REGIONAL DISTRIBUTION CENTER
Address:	3984 INDIAN AVE
City,State,Zip:	PERRIS, CA 92571
Agency:	Lowes Home Centers LLC
Agency Address:	1605 Curtis Bridge Road, Wilkesboro, NC 28697
Place/Project Type:	Industrial - Nonclassifiable Establishments
SIC/NAICS:	9999
Region:	8
Program:	INDSTW
Regulatory Measure Status:	Active
Regulatory Measure Type:	Storm water industrial
Order Number:	2014-0057-DWQ
WDID:	8 33I020543
NPDES Number:	CAS000001
Adoption Date:	Not reported
Effective Date:	11/15/2006
Termination Date:	Not reported
Expiration/Review Date:	Not reported
Design Flow:	Not reported
Major/Minor:	Not reported
Complexity:	Not reported
TTWQ:	Not reported
Enforcement Actions within 5 years:	1
Violations within 5 years:	1
Latitude:	33.84227
Longitude:	-117.23082

CERS:

Name:	LOWES CALIFORNIA REGIONAL DISTRIBUTION CENTER
Address:	3984 INDIAN AVE
City,State,Zip:	PERRIS, CA 92571
Site ID:	536022
CERS ID:	642913
CERS Description:	Industrial Facility Storm Water

Violations:

Site ID:	536022
Site Name:	Lowes California Regional Distribution Center
Violation Date:	09-10-2007
Citation:	2014-0057-DWQ - Industrial General Permit
Violation Description:	SW - Late Report
Violation Notes:	2nd NONC on 09/10/2007 for 2006-2007 Annual Report Failure to submit Annual Report for the reporting year 2006-2007 before July 1, 2007, as well as the prior to 09/07/07. The first Notice of Non-Compliance for 2006-2007 Annual Report was sent out on 08/07/2007.
Violation Division:	Water Boards
Violation Program:	INDSTW
Violation Source:	SMARTS,

Site ID:	536022
Site Name:	Lowes California Regional Distribution Center
Violation Date:	07-16-2022
Citation:	2014-0057-DWQ - Industrial General Permit

LOWES CALIFORNIA REGIONAL DISTRIBUTION CENTER (Continued) **S112937672**

Violation Description: SW - Late Report
Violation Notes: Failure to submit 2021 - 2022 Annual Report by due date
Violation Division: Water Boards
Violation Program: INDSTW
Violation Source: SMARTS,

Site ID: 536022
Site Name: Lowes California Regional Distribution Center
Violation Date: 08-07-2007
Citation: 2014-0057-DWQ - Industrial General Permit
Violation Description: SW - Late Report
Violation Notes: 1st Notice of Non-Compliance - 08/07/2007: Failure to submit 2006-2007 Annual Report by July 1st.
Violation Division: Water Boards
Violation Program: INDSTW
Violation Source: SMARTS,

Enforcement Action:
Site ID: 536022
Site Name: Lowes California Regional Distribution Center
Site Address: 3984 INDIAN AVE
Site City: PERRIS
Site Zip: 92571
Enf Action Date: 10-04-2007
Enf Action Type: Industrial Storm Water Enforcement
Enf Action Description: Industrial Storm Water Enforcement
Enf Action Notes: Oct. 4: John Comstock, personnel in charge, indicated, D&D Service (Robert Gass of the HazMat dept. for Lowes at 704-758-6033) will be submitting the report.
Enf Action Division: Water Boards
Enf Action Program: INDSTW
Enf Action Source: SMARTS,

Site ID: 536022
Site Name: Lowes California Regional Distribution Center
Site Address: 3984 INDIAN AVE
Site City: PERRIS
Site Zip: 92571
Enf Action Date: 08-07-2007
Enf Action Type: Notice of Non-Compliance for Non-Filers
Enf Action Description: Notice of Non-Compliance for Non-Filers
Enf Action Notes: Failure to submit Annual Report for the reporting year 2006-2007 before July 1, 2007. Annual Report 2006-2007 Notice of Non-Compliance was sent out on August 07, 2007.
Enf Action Division: Water Boards
Enf Action Program: INDSTW
Enf Action Source: SMARTS,

Site ID: 536022
Site Name: Lowes California Regional Distribution Center
Site Address: 3984 INDIAN AVE
Site City: PERRIS
Site Zip: 92571
Enf Action Date: 11-08-2006
Enf Action Type: Industrial Storm Water Enforcement
Enf Action Description: Industrial Storm Water Enforcement
Enf Action Notes: ACL for late submittal of Annual Report for 2006-07

LOWES CALIFORNIA REGIONAL DISTRIBUTION CENTER (Continued) **S112937672**

Enf Action Division:	Water Boards
Enf Action Program:	INDSTW
Enf Action Source:	SMARTS,

Site ID:	536022
Site Name:	Lowes California Regional Distribution Center
Site Address:	3984 INDIAN AVE
Site City:	PERRIS
Site Zip:	92571
Enf Action Date:	09-10-2007
Enf Action Type:	Notice of Non-Compliance for Non-Filers
Enf Action Description:	Notice of Non-Compliance for Non-Filers
Enf Action Notes:	Failure to submit Annual Report for the reporting year 2006-2007 before July 1, 2007, as well as the prior to 09/07/07. The first Notice of Non-Compliance for 2006-2007 Annual Report was sent out on 08/07/2007.
Enf Action Division:	Water Boards
Enf Action Program:	INDSTW
Enf Action Source:	SMARTS,

Site ID:	536022
Site Name:	Lowes California Regional Distribution Center
Site Address:	3984 INDIAN AVE
Site City:	PERRIS
Site Zip:	92571
Enf Action Date:	08-11-2022
Enf Action Type:	Industrial Storm Water Enforcement
Enf Action Description:	Industrial Storm Water Enforcement
Enf Action Notes:	Failure to submit 2021-2022 Annual Report by the due date
Enf Action Division:	Water Boards
Enf Action Program:	INDSTW
Enf Action Source:	SMARTS,

Affiliation:

Affiliation Type Desc:	Owner/Operator
Entity Name:	Lowes Home Centers LLC
Entity Title:	Operator
Affiliation Address:	1605 Curtis Bridge Road
Affiliation City:	Wilkesboro
Affiliation State:	NC
Affiliation Country:	Not reported
Affiliation Zip:	28697
Affiliation Phone:	,

HWTS:

Name:	MAY TRUCKING
Address:	3984 INDIAN AVE
Address 2:	Not reported
City,State,Zip:	PERRIS, CA 92571
EPA ID:	CAC002577765
Inactive Date:	12/28/2004
Create Date:	05/18/2004
Last Act Date:	Not reported
Mailing Name:	Not reported
Mailing Address:	4185 BROOK LAKE RD NE

LOWES CALIFORNIA REGIONAL DISTRIBUTION CENTER (Continued) **S112937672**

Mailing Address 2:	Not reported
Mailing City,State,Zip:	SALEM, OR 97305
Owner Name:	MAY TRUCKING
Owner Address:	4185 BROOK LAKE RD NE
Owner Address 2:	Not reported
Owner City,State,Zip:	SALEM, CA 97305
Contact Name:	ISIAH HUNTER
Contact Address:	4185 BROOK LAKE RD NE
Contact Address 2:	Not reported
City,State,Zip:	SALEM, OR 97305
Facility Status:	Inactive
Facility Type:	TEMPORARY
Category:	FEDERAL
Latitude:	33.844197
Longitude:	-117.234744

A7 Target Property **LOWES CA RDC #966** **HAZNET** **S123593793**
3984 INDIAN AVE **HWTS** **N/A**
PERRIS, CA 92571

Site 7 of 15 in cluster A

Actual: 1467 ft.

HAZNET:

Name:	LOWES CA RDC #966
Address:	3984 INDIAN AVE
Address 2:	Not reported
City,State,Zip:	PERRIS, CA 925713154
Contact:	STEPHEN J CRAIG
Telephone:	8322306953
Mailing Name:	Not reported
Mailing Address:	1904 MYKAWA RD
Year:	2013
Gepaid:	CAC002755191
TSD EPA ID:	CAD982444481
CA Waste Code:	513 - Empty containers less than 30 gallons
Disposal Method:	H010 - Metals Recovery Including Retoring,Smelting,Chemicals,Ect
Tons:	0.24

Additional Info:

Year:	2013
Gen EPA ID:	CAC002755191
Shipment Date:	20131218
Creation Date:	2/24/2014 22:15:23
Receipt Date:	20131220
Manifest ID:	011439020JJK
Trans EPA ID:	CAR000172460
Trans Name:	ENVIRONMENTAL LOGISTICS INC
Trans 2 EPA ID:	Not reported
Trans 2 Name:	Not reported
TSDF EPA ID:	CAD982444481
Trans Name:	FILTER RECYCLING SERVICES INC
TSDF Alt EPA ID:	Not reported
TSDF Alt Name:	Not reported
Waste Code Description:	513 - Empty containers less than 30 gallons

LOWES CA RDC #966 (Continued) **S123593793**

RCRA Code:	Not reported
Meth Code:	H010 - Metals Recovery Including Retoring,Smelting,Chemicals,Ect
Quantity Tons:	0.24
Waste Quantity:	480
Quantity Unit:	P
Additional Code 1:	Not reported
Additional Code 2:	Not reported
Additional Code 3:	Not reported
Additional Code 4:	Not reported
Additional Code 5:	Not reported

HWTS:

Name:	LOWES CA RDC #966
Address:	3984 INDIAN AVE
Address 2:	Not reported
City,State,Zip:	PERRIS, CA 92571
EPA ID:	CAC002755191
Inactive Date:	03/19/2014
Create Date:	12/18/2013
Last Act Date:	Not reported
Mailing Name:	Not reported
Mailing Address:	1904 MYKAWA RD
Mailing Address 2:	Not reported
Mailing City,State,Zip:	PEARLAND, TX 775813210
Owner Name:	STEPHEN J CRAIG
Owner Address:	1904 MYKAWA RD
Owner Address 2:	Not reported
Owner City,State,Zip:	PEARLAND, TX 775813210
Contact Name:	STEPHEN J CRAIG
Contact Address:	1904 MYKAWA RD
Contact Address 2:	Not reported
City,State,Zip:	PEARLAND, TX 775813210
Facility Status:	Inactive
Facility Type:	TEMPORARY
Category:	STATE
Latitude:	33.841342
Longitude:	-117.231844

A8 Target Property **LOWE'S DISTRIBUTION CENTER** **HAULERS** **S127791183**
3984 INDIAN AVE **N/A**
PERRIS, CA 92571

Site 8 of 15 in cluster A

Actual: 1467 ft.

HAULERS:

Name:	LOWE'S DISTRIBUTION CENTER
Address:	3984 INDIAN AVE
City,State,Zip:	PERRIS, CA 92571-3154
Facility ID:	1599749
Facility Phone:	(951) 443-2500
Business Email Address:	Not reported
Contact Person:	Neal
Mailing Address:	3984 Indian Ave -Attn Chuck Cousert-
Mailing City:	Perris
Mailing State:	CA
Mailing Zip:	92571
Mailing County:	Not reported

LOWE'S DISTRIBUTION CENTER (Continued) **S127791183**

Mailing Phone:	Not reported
Current Status:	Active
Current Hauler Status:	Not reported
Accepting Tires From Public:	Not reported
Regulatory Status Last Changed:	2009-11-19 00:00:00
Business Types:	Not reported

A9 **CHMIRS** **S107450013**
Target Property **3984 INDIAN AVE** **N/A**
PERRIS, CA 85043

Site 9 of 15 in cluster A

Actual: 1467 ft.

CHMIRS:

Name:	Not reported
Address:	3984 INDIAN AVE
City,State,Zip:	PERRIS, CA 85043
OES Incident Number:	4-2938
OES notification:	06/04/2004
OES Date:	Not reported
OES Time:	Not reported
Date Completed:	**Not reported**
Property Use:	Not reported
Agency Id Number:	Not reported
Agency Incident Number:	Not reported
Time Notified:	Not reported
Time Completed:	Not reported
Surrounding Area:	Not reported
Estimated Temperature:	Not reported
Property Management:	Not reported
More Than Two Substances Involved?:	Not reported
Resp Agncy Personel # Of Decontaminated:	Not reported
Responding Agency Personel # Of Injuries:	Not reported
Responding Agency Personel # Of Fatalities:	Not reported
Others Number Of Decontaminated:	Not reported
Others Number Of Injuries:	Not reported
Others Number Of Fatalities:	Not reported
Vehicle Make/year:	Not reported
Vehicle License Number:	Not reported
Vehicle State:	Not reported
Vehicle Id Number:	Not reported
CA DOT PUC/ICC Number:	Not reported
Company Name:	Not reported
Reporting Officer Name/ID:	Not reported
Report Date:	Not reported
Facility Telephone:	Not reported
Waterway Involved:	Not reported
Waterway:	Not reported
Spill Site:	Not reported
Cleanup By:	Contractor
Containment:	Not reported
What Happened:	Not reported
Type:	Not reported
Measure:	Not reported
Other:	Not reported
Date/Time:	Not reported
Year:	2004
Agency:	Cura Emergency Services

(Continued) **S107450013**

Incident Date:	6/4/200412:00:00 AM
Admin Agency:	Riverside County Environmental Health
Amount:	Not reported
Contained:	Yes
Site Type:	Other
E Date:	Not reported
Substance:	Diesel
Gallons:	125
Unknown:	0
Substance #2:	Not reported
Substance #3:	Not reported
Evacuations:	0
Number of Injuries:	0
Number of Fatalities:	0
#1 Pipeline:	Not reported
#2 Pipeline:	Not reported
#3 Pipeline:	Not reported
#1 Vessel >= 300 Tons:	Not reported
#2 Vessel >= 300 Tons:	Not reported
#3 Vessel >= 300 Tons:	Not reported
Evacs:	Not reported
Injuries:	Not reported
Fatals:	Not reported
Comments:	Not reported
Description:	A pipe fell off trailer and punctured fuel tank on big rig.

A10 Target Property **LOWES REG DISTRIBUTION** **CIWQS** **S121652638**
3984 INDIAN AVE **N/A**
PERRIS, CA 92571

Site 10 of 15 in cluster A

Actual: 1467 ft.

CIWQS:

Name:	LOWES REG DISTRIBUTION
Address:	3984 INDIAN AVE
City,State,Zip:	PERRIS, CA 92571
Agency:	Lowes Co Inc
Agency Address:	Highway 268 East East Dock, North Wilkesboro, NC 28659
Place/Project Type:	Construction - Industrial
SIC/NAICS:	Not reported
Region:	8
Program:	CONSTW
Regulatory Measure Status:	Terminated
Regulatory Measure Type:	Storm water construction
Order Number:	99-08DW
WDID:	8 33C312396
NPDES Number:	CAS000002
Adoption Date:	Not reported
Effective Date:	01/12/2000
Termination Date:	01/19/2001
Expiration/Review Date:	Not reported
Design Flow:	Not reported
Major/Minor:	Not reported
Complexity:	Not reported
TTWQ:	Not reported
Enforcement Actions within 5 years:	0
Violations within 5 years:	0

LOWES REG DISTRIBUTION (Continued) **S121652638**

Latitude: 33.844152
Longitude: -117.230409

A11 Target Property **MERIDIAN COMP OF NY 13176**
3984 INDIAN AVE
PERRIS, CA 92571

HAZNET **S123630250**
HWTS **N/A**

Site 11 of 15 in cluster A

Actual: 1467 ft.

HAZNET:
Name: WALGREENS #13176
Address: 3984 INDIAN AVE
Address 2: Not reported
City,State,Zip: PERRIS, CA 920100000
Contact: KARINA ROMERO
Telephone: 7606028700
Mailing Name: Not reported
Mailing Address: 3207 GREY HAWK CT. SUITE 200

Year: 2019
Gepaid: CAL000386005
TSD EPA ID: CAD008364432
CA Waste Code: 311 - Pharmaceutical waste
Disposal Method: H141 - Storage, Bulking, And/Or Transfer Off Site--No Treatment/Reovery (H010-H129) Or (H131-H135)
Tons: 0.00550

Year: 2018
Gepaid: CAL000386005
TSD EPA ID: NVD980895338
CA Waste Code: 311 - Pharmaceutical waste
Disposal Method: H141 - Storage, Bulking, And/Or Transfer Off Site--No Treatment/Reovery (H010-H129) Or (H131-H135)
Tons: 0.00350

Year: 2017
Gepaid: CAL000386005
TSD EPA ID: CAD008364432
CA Waste Code: 311 - Pharmaceutical waste
Disposal Method: H141 - Storage, Bulking, And/Or Transfer Off Site--No Treatment/Reovery (H010-H129) Or (H131-H135)
Tons: 0.0065

Year: 2016
Gepaid: CAL000386005
TSD EPA ID: CAD008364432
CA Waste Code: 311 - Pharmaceutical waste
Disposal Method: H141 - Storage, Bulking, And/Or Transfer Off Site--No Treatment/Reovery (H010-H129) Or (H131-H135)
Tons: 0.004

Year: 2014
Gepaid: CAL000386005
TSD EPA ID: CAD008364432
CA Waste Code: -
Disposal Method: H141 - Storage, Bulking, And/Or Transfer Off Site--No Treatment/Reovery (H010-H129) Or (H131-H135)
Tons: 0.004

MERIDIAN COMP OF NY 13176 (Continued) **S123630250**

Year:	2014
Gepaid:	CAL000386005
TSD EPA ID:	CAD008364432
CA Waste Code:	352 - Other organic solids
Disposal Method:	H141 - Storage, Bulking, And/Or Transfer Off Site--No Treatment/Reovery (H010-H129) Or (H131-H135)
Tons:	0.0005

Year:	2013
Gepaid:	CAL000386005
TSD EPA ID:	CAD008364432
CA Waste Code:	352 - Other organic solids
Disposal Method:	H141 - Storage, Bulking, And/Or Transfer Off Site--No Treatment/Reovery (H010-H129) Or (H131-H135)
Tons:	0.0065

Year:	2013
Gepaid:	CAL000386005
TSD EPA ID:	CAD008364432
CA Waste Code:	311 - Pharmaceutical waste
Disposal Method:	H141 - Storage, Bulking, And/Or Transfer Off Site--No Treatment/Reovery (H010-H129) Or (H131-H135)
Tons:	0.003

Year:	2013
Gepaid:	CAL000386005
TSD EPA ID:	CAD008364432
CA Waste Code:	-
Disposal Method:	H141 - Storage, Bulking, And/Or Transfer Off Site--No Treatment/Reovery (H010-H129) Or (H131-H135)
Tons:	0.0045

Detail Two:

Year:	2018
EM Manifest ID:	008659433FLE20170509_D_1
Shipment Date:	5/9/2017
Receipt Date:	5/16/2017
Manifest Number:	008659433FLE
Generator EPA ID:	CAL000386005
Name:	PREMISE HEALTH 75027
Address:	Not reported
Address 2:	Not reported
City:	Not reported
Zip:	Not reported
Telephone:	Not reported
Contact:	Not reported
Contact Telephone:	Not reported
Transporter 1 EPA ID:	MNS000110924
Transporter 1 Emergency Number:	Not reported
Transporter 2 EPA ID:	CAD983649880
Transporter 2 Emergency Number:	Not reported
TSDF EPA ID:	CAD008364432
TSDF Name:	RHO CHEM LLC
TSDF Address 1:	Not reported
TSDF Address 2:	Not reported
TSDF City:	Not reported

MERIDIAN COMP OF NY 13176 (Continued) **S123630250**

TSDF Zip: Not reported
TSDF Telephone: Not reported

Federal:

Year: 2018
EM Manifest ID: 008659433FLE20170509_D_1
Generator EPA ID: CAL000386005
Shipment Date: 2017-05-09
Manifest Number: 008659433FLE
Line Number: 1
Method Code: H141
Quantity Tons: 0.00650
Quantity Waste: 13.000000
Quantity Unit: P
Number of Containers: 1
Type of Container: NULL
Quantity Type: NULL
Federal Code: D001

Year: 2018
EM Manifest ID: 008659433FLE20170509_D_1
Generator EPA ID: CAL000386005
Shipment Date: 2017-05-09
Manifest Number: 008659433FLE
Line Number: 1
Method Code: H141
Quantity Tons: 0.00650
Quantity Waste: 13.000000
Quantity Unit: P
Number of Containers: 1
Type of Container: NULL
Quantity Type: NULL
Federal Code: D005

Year: 2018
EM Manifest ID: 008659433FLE20170509_D_1
Generator EPA ID: CAL000386005
Shipment Date: 2017-05-09
Manifest Number: 008659433FLE
Line Number: 1
Method Code: H141
Quantity Tons: 0.00650
Quantity Waste: 13.000000
Quantity Unit: P
Number of Containers: 1
Type of Container: NULL
Quantity Type: NULL
Federal Code: D007

Year: 2018
EM Manifest ID: 008659433FLE20170509_D_1
Generator EPA ID: CAL000386005
Shipment Date: 2017-05-09
Manifest Number: 008659433FLE
Line Number: 1
Method Code: H141
Quantity Tons: 0.00650
Quantity Waste: 13.000000

MERIDIAN COMP OF NY 13176 (Continued) **S123630250**

Quantity Unit:	P
Number of Containers:	1
Type of Container:	NULL
Quantity Type:	NULL
Federal Code:	D010

State:

Year:	2018
EM Manifest ID:	008659433FLE20170509_D_1
Generator EPA ID:	CAL000386005
Shipment Date:	2017-05-09
Manifest Number:	008659433FLE
Line Number:	1
Method Code:	H141
Quantity Tons:	0.00650
Quantity Waste:	13.000000
Quantity Unit:	P
Number of Containers:	1
Type of Container:	NULL
Quantity Type:	NULL
State Code:	311

Year:	2018
EM Manifest ID:	011313874FLE20180507_D_1
Shipment Date:	5/7/2018
Receipt Date:	6/21/2018
Manifest Number:	011313874FLE
Generator EPA ID:	CAL000386005
Name:	PREMISE HEALTH 75027
Address:	Not reported
Address 2:	Not reported
City:	Not reported
Zip:	Not reported
Telephone:	Not reported
Contact:	Not reported
Contact Telephone:	Not reported
Transporter 1 EPA ID:	MNS000110924
Transporter 1 Emergency Number:	Not reported
Transporter 2 EPA ID:	NED986382133
Transporter 2 Emergency Number:	Not reported
TSDF EPA ID:	NVD980895338
TSDF Name:	21ST CENTURY EMN LLC
TSDF Address 1:	Not reported
TSDF Address 2:	Not reported
TSDF City:	Not reported
TSDF Zip:	Not reported
TSDF Telephone:	Not reported

Federal:

Year:	2018
EM Manifest ID:	011313874FLE20180507_D_1
Generator EPA ID:	CAL000386005
Shipment Date:	2018-05-07
Manifest Number:	011313874FLE
Line Number:	1
Method Code:	H141

MERIDIAN COMP OF NY 13176 (Continued) **S123630250**

Quantity Tons:	0.00350
Quantity Waste:	7.000000
Quantity Unit:	P
Number of Containers:	1
Type of Container:	NULL
Quantity Type:	NULL
Federal Code:	D001

Year:	2018
EM Manifest ID:	011313874FLE20180507_D_1
Generator EPA ID:	CAL000386005
Shipment Date:	2018-05-07
Manifest Number:	011313874FLE
Line Number:	1
Method Code:	H141
Quantity Tons:	0.00350
Quantity Waste:	7.000000
Quantity Unit:	P
Number of Containers:	1
Type of Container:	NULL
Quantity Type:	NULL
Federal Code:	D005

Year:	2018
EM Manifest ID:	011313874FLE20180507_D_1
Generator EPA ID:	CAL000386005
Shipment Date:	2018-05-07
Manifest Number:	011313874FLE
Line Number:	1
Method Code:	H141
Quantity Tons:	0.00350
Quantity Waste:	7.000000
Quantity Unit:	P
Number of Containers:	1
Type of Container:	NULL
Quantity Type:	NULL
Federal Code:	D007

Year:	2018
EM Manifest ID:	011313874FLE20180507_D_1
Generator EPA ID:	CAL000386005
Shipment Date:	2018-05-07
Manifest Number:	011313874FLE
Line Number:	1
Method Code:	H141
Quantity Tons:	0.00350
Quantity Waste:	7.000000
Quantity Unit:	P
Number of Containers:	1
Type of Container:	NULL
Quantity Type:	NULL
Federal Code:	D010

State:

Year:	2018
EM Manifest ID:	011313874FLE20180507_D_1
Generator EPA ID:	CAL000386005

MERIDIAN COMP OF NY 13176 (Continued) **S123630250**

Shipment Date:	2018-05-07
Manifest Number:	011313874FLE
Line Number:	1
Method Code:	H141
Quantity Tons:	0.00350
Quantity Waste:	7.000000
Quantity Unit:	P
Number of Containers:	1
Type of Container:	NULL
Quantity Type:	NULL
State Code:	311

Additional Info:

Year:	2017
Gen EPA ID:	CAL000386005
Shipment Date:	20170509
Creation Date:	6/27/2018 18:30:27
Receipt Date:	20170516
Manifest ID:	008659433FLE
Trans EPA ID:	MNS000110924
Trans Name:	STERICYCLE SPECIALTY WASTE SOLUTIONS INC
Trans 2 EPA ID:	CAD983649880
Trans 2 Name:	PSC ENVIRONMENTAL SERVICES OF POMONA LP
TSDF EPA ID:	CAD008364432
Trans Name:	RHO CHEM LLC
TSDF Alt EPA ID:	Not reported
TSDF Alt Name:	Not reported
Waste Code Description:	311 - Pharmaceutical waste
RCRA Code:	D010
Meth Code:	H141 - Storage, Bulking, And/Or Transfer Off Site--No Treatment/Reovery (H010-H129) Or (H131-H135)
Quantity Tons:	0.0065
Waste Quantity:	13
Quantity Unit:	P
Additional Code 1:	D007
Additional Code 2:	D005
Additional Code 3:	D001
Additional Code 4:	Not reported
Additional Code 5:	Not reported

Additional Info:

Year:	2014
Gen EPA ID:	CAL000386005
Shipment Date:	20140815
Creation Date:	11/2/2014 22:15:11
Receipt Date:	20140825
Manifest ID:	000827052PSC
Trans EPA ID:	CAD008364432
Trans Name:	RHO CHEM LLC
Trans 2 EPA ID:	CAD983649880
Trans 2 Name:	PSC ENVIRONMENTAL SERVICES OF POMONA LP
TSDF EPA ID:	CAD008364432
Trans Name:	RHO CHEM LLC

MERIDIAN COMP OF NY 13176 (Continued) **S123630250**

TSDF Alt EPA ID:	Not reported
TSDF Alt Name:	Not reported
Waste Code Description:	- Not reported
RCRA Code:	D010
Meth Code:	H141 - Storage, Bulking, And/Or Transfer Off Site--No Treatment/Reovery (H010-H129) Or (H131-H135)
Quantity Tons:	0.004
Waste Quantity:	8
Quantity Unit:	P
Additional Code 1:	D008
Additional Code 2:	D007
Additional Code 3:	D006
Additional Code 4:	D005
Additional Code 5:	Not reported
Shipment Date:	20140815
Creation Date:	11/2/2014 22:15:11
Receipt Date:	20140825
Manifest ID:	000827052PSC
Trans EPA ID:	CAD008364432
Trans Name:	RHO CHEM LLC
Trans 2 EPA ID:	CAD983649880
Trans 2 Name:	PSC ENVIRONMENTAL SERVICES OF POMONA LP
TSDF EPA ID:	CAD008364432
Trans Name:	RHO CHEM LLC
TSDF Alt EPA ID:	Not reported
TSDF Alt Name:	Not reported
Waste Code Description:	352 - Other organic solids
RCRA Code:	D010
Meth Code:	H141 - Storage, Bulking, And/Or Transfer Off Site--No Treatment/Reovery (H010-H129) Or (H131-H135)
Quantity Tons:	0.0005
Waste Quantity:	1
Quantity Unit:	P
Additional Code 1:	D009
Additional Code 2:	D008
Additional Code 3:	D007
Additional Code 4:	D006
Additional Code 5:	Not reported

Additional Info:

Year:	2013
Gen EPA ID:	CAL000386005
Shipment Date:	20130909
Creation Date:	11/1/2013 22:15:05
Receipt Date:	20130918
Manifest ID:	000600052PSC
Trans EPA ID:	CAD008364432
Trans Name:	RHO CHEM LLC
Trans 2 EPA ID:	CAD983649880
Trans 2 Name:	PSC ENVIRONMENTAL SERVICES OF POMONA LP
TSDF EPA ID:	CAD008364432
Trans Name:	RHO CHEM LLC
TSDF Alt EPA ID:	Not reported
TSDF Alt Name:	Not reported
Waste Code Description:	311 - Pharmaceutical waste

MERIDIAN COMP OF NY 13176 (Continued) **S123630250**

RCRA Code:	U002
Meth Code:	H141 - Storage, Bulking, And/Or Transfer Off Site--No Treatment/Reovery (H010-H129) Or (H131-H135)
Quantity Tons:	0.003
Waste Quantity:	6
Quantity Unit:	P
Additional Code 1:	D011
Additional Code 2:	D007
Additional Code 3:	D005
Additional Code 4:	D001
Additional Code 5:	Not reported
Shipment Date:	20130909
Creation Date:	11/1/2013 22:15:05
Receipt Date:	20130918
Manifest ID:	000600052PSC
Trans EPA ID:	CAD008364432
Trans Name:	RHO CHEM LLC
Trans 2 EPA ID:	CAD983649880
Trans 2 Name:	PSC ENVIRONMENTAL SERVICES OF POMONA LP
TSDF EPA ID:	CAD008364432
Trans Name:	RHO CHEM LLC
TSDF Alt EPA ID:	Not reported
TSDF Alt Name:	Not reported
Waste Code Description:	- Not reported
RCRA Code:	D010
Meth Code:	H141 - Storage, Bulking, And/Or Transfer Off Site--No Treatment/Reovery (H010-H129) Or (H131-H135)
Quantity Tons:	0.0045
Waste Quantity:	9
Quantity Unit:	P
Additional Code 1:	D008
Additional Code 2:	D007
Additional Code 3:	D006
Additional Code 4:	D005
Additional Code 5:	Not reported
Shipment Date:	20130909
Creation Date:	11/1/2013 22:15:05
Receipt Date:	20130918
Manifest ID:	000600052PSC
Trans EPA ID:	CAD008364432
Trans Name:	RHO CHEM LLC
Trans 2 EPA ID:	CAD983649880
Trans 2 Name:	PSC ENVIRONMENTAL SERVICES OF POMONA LP
TSDF EPA ID:	CAD008364432
Trans Name:	RHO CHEM LLC
TSDF Alt EPA ID:	Not reported
TSDF Alt Name:	Not reported
Waste Code Description:	352 - Other organic solids
RCRA Code:	D010
Meth Code:	H141 - Storage, Bulking, And/Or Transfer Off Site--No Treatment/Reovery (H010-H129) Or (H131-H135)
Quantity Tons:	0.0065
Waste Quantity:	13
Quantity Unit:	P
Additional Code 1:	D009

MERIDIAN COMP OF NY 13176 (Continued) **S123630250**

Additional Code 2:	D008
Additional Code 3:	D007
Additional Code 4:	D006
Additional Code 5:	Not reported

HWTS:

Name:	WALGREENS #13176
Address:	3984 INDIAN AVE
Address 2:	Not reported
City,State,Zip:	PERRIS, CA 92571
EPA ID:	CAL000386005
Inactive Date:	06/30/2013
Create Date:	06/06/2013
Last Act Date:	Not reported
Mailing Name:	Not reported
Mailing Address:	3207 GREY HAWK CT., SUITE 200
Mailing Address 2:	Not reported
Mailing City,State,Zip:	CARLSBAD, CA 920100000
Owner Name:	WALGREEN CO.
Owner Address:	200 WILMOT RD.
Owner Address 2:	Not reported
Owner City,State,Zip:	DEERFIELD, IL 600150000
Contact Name:	KARINA ROMERO
Contact Address:	3207 GREY HAWK CT., SUITE 200
Contact Address 2:	Not reported
City,State,Zip:	CARLSBAD, CA 92010
Facility Status:	Inactive
Facility Type:	PERMANENT
Category:	STATE
Latitude:	33.84098
Longitude:	-117.23689

NAICS:

EPA ID:	CAL000386005
Create Date:	2013-06-06 11:33:39.877
NAICS Code:	44611
NAICS Description:	Pharmacies and Drug Stores
Issued EPA ID Date:	2013-06-06 11:33:39.87300
Inactive Date:	2013-06-30 00:00:00
Facility Name:	WALGREENS #13176
Facility Address:	3984 INDIAN AVE
Facility Address 2:	Not reported
Facility City:	PERRIS
Facility County:	Not reported
Facility State:	CA
Facility Zip:	92571

A12 Target Property | **HEALTHWORKS MED GRP OF CA A MED CORP**
3984 INDIAN AVE
PERRIS, CA 92571 | **HAZNET** **HWTS** | **S126104817** **N/A**

Site 12 of 15 in cluster A

Actual: 1467 ft.

HAZNET:

Name:	HEALTHWORKS MED GRP OF CA A MED CORP
Address:	3984 INDIAN AVE
Address 2:	Not reported
City,State,Zip:	PERRIS, CA 92571
Contact:	JACKIE REYNOLDS
Telephone:	6154686991
Mailing Name:	Not reported
Mailing Address:	5500 MARYLAND WAY STE 120
Year:	2021
Gepaid:	CAL000445422
TSD EPA ID:	CAD008364432
CA Waste Code:	311 - Pharmaceutical waste
Disposal Method:	H141 - Storage, Bulking, And/Or Transfer Off Site--No Treatment/Reovery (H010-H129) Or (H131-H135)
Tons:	0.0075
Year:	2020
Gepaid:	CAL000445422
TSD EPA ID:	CAD008364432
CA Waste Code:	311 - Pharmaceutical waste
Disposal Method:	H141 - Storage, Bulking, And/Or Transfer Off Site--No Treatment/Reovery (H010-H129) Or (H131-H135)
Tons:	0.005
Year:	2019
Gepaid:	CAL000445422
TSD EPA ID:	CAD008364432
CA Waste Code:	311 - Pharmaceutical waste
Disposal Method:	H141 - Storage, Bulking, And/Or Transfer Off Site--No Treatment/Reovery (H010-H129) Or (H131-H135)
Tons:	0.00350

Additional Info:

Year:	2021
Gen EPA ID:	CAL000445422
Shipment Date:	9/30/2020
Creation Date:	10/22/2020
Receipt Date:	10/21/2020
Manifest ID:	014932623FLE
Trans EPA ID:	MNS000110924
Trans Name:	Stericycle Specialty Waste Solutions Inc
Trans 2 EPA ID:	Not reported
Trans 2 Name:	Not reported
TSDF EPA ID:	CAD008364432
Trans Name:	Rho Chem LLC
TSDF Alt EPA ID:	Not reported
TSDF Alt Name:	Not reported
Waste Code Description:	311 - Pharmaceutical waste
RCRA Code:	D001,D005,D007,

HEALTHWORKS MED GRP OF CA A MED CORP (Continued) **S126104817**

Meth Code:	H141 - Storage, Bulking, And/Or Transfer Off Site--No Treatment/Reovery (H010-H129) Or (H131-H135)
Quantity Tons:	0.002
Waste Quantity:	4
Quantity Unit:	P
Additional Code 1:	Not reported
Additional Code 2:	Not reported
Additional Code 3:	Not reported
Additional Code 4:	Not reported
Additional Code 5:	Not reported
Shipment Date:	4/1/2020
Creation Date:	4/22/2020
Receipt Date:	4/14/2020
Manifest ID:	014379479FLE
Trans EPA ID:	MNS000110924
Trans Name:	Stericycle Specialty Waste Solutions Inc
Trans 2 EPA ID:	MNS000110924
Trans 2 Name:	Stericycle Specialty Waste Solutions Inc
TSDF EPA ID:	CAD008364432
Trans Name:	Rho Chem LLC
TSDF Alt EPA ID:	Not reported
TSDF Alt Name:	Not reported
Waste Code Description:	311 - Pharmaceutical waste
RCRA Code:	D001,D005,D007,
Meth Code:	H141 - Storage, Bulking, And/Or Transfer Off Site--No Treatment/Reovery (H010-H129) Or (H131-H135)
Quantity Tons:	0.003
Waste Quantity:	6
Quantity Unit:	P
Additional Code 1:	Not reported
Additional Code 2:	Not reported
Additional Code 3:	Not reported
Additional Code 4:	Not reported
Additional Code 5:	Not reported

Additional Info:

Year:	2020
Gen EPA ID:	CAL000445422
Shipment Date:	9/30/2020
Creation Date:	10/22/2020
Receipt Date:	10/21/2020
Manifest ID:	014932623FLE
Trans EPA ID:	MNS000110924
Trans Name:	Stericycle Specialty Waste Solutions Inc
Trans 2 EPA ID:	Not reported
Trans 2 Name:	Not reported
TSDF EPA ID:	CAD008364432
Trans Name:	Rho Chem LLC
TSDF Alt EPA ID:	Not reported
TSDF Alt Name:	Not reported
Waste Code Description:	311 - Pharmaceutical waste
RCRA Code:	D001,D005,D007,
Meth Code:	H141 - Storage, Bulking, And/Or Transfer Off Site--No Treatment/Reovery (H010-H129) Or (H131-H135)
Quantity Tons:	0.002

HEALTHWORKS MED GRP OF CA A MED CORP (Continued) **S126104817**

Waste Quantity:	4
Quantity Unit:	P
Additional Code 1:	Not reported
Additional Code 2:	Not reported
Additional Code 3:	Not reported
Additional Code 4:	Not reported
Additional Code 5:	Not reported
Shipment Date:	4/1/2020
Creation Date:	4/22/2020
Receipt Date:	4/14/2020
Manifest ID:	014379479FLE
Trans EPA ID:	MNS000110924
Trans Name:	Stericycle Specialty Waste Solutions Inc
Trans 2 EPA ID:	MNS000110924
Trans 2 Name:	Stericycle Specialty Waste Solutions Inc
TSDF EPA ID:	CAD008364432
Trans Name:	Rho Chem LLC
TSDF Alt EPA ID:	Not reported
TSDF Alt Name:	Not reported
Waste Code Description:	311 - Pharmaceutical waste
RCRA Code:	D001,D005,D007,
Meth Code:	H141 - Storage, Bulking, And/Or Transfer Off Site--No Treatment/Reovery (H010-H129) Or (H131-H135)
Quantity Tons:	0.003
Waste Quantity:	6
Quantity Unit:	P
Additional Code 1:	Not reported
Additional Code 2:	Not reported
Additional Code 3:	Not reported
Additional Code 4:	Not reported
Additional Code 5:	Not reported

Detail Two:

Year:	2020
EM Manifest ID:	2593cd1f-4b52-4330-a1f0-d3a35eb3abc1
Shipment Date:	4/1/2020
Receipt Date:	4/14/2020
Manifest Number:	014379479FLE
Generator EPA ID:	CAL000445422
Name:	MY HEALTH CENTER AT LOWE'S - PERRIS
Address:	3984 INDIAN AVENUE
Address 2:	Not reported
City:	PERRIS
Zip:	92571
Telephone:	877-577-2669
Contact:	Not reported
Contact Telephone:	323-776-6233
Transporter 1 EPA ID:	MNS000110924
Transporter 1 Emergency Number:	Not reported
Transporter 2 EPA ID:	MNS000110924
Transporter 2 Emergency Number:	Not reported
TSDF EPA ID:	CAD008364432
TSDF Name:	Rho Chem LLC
TSDF Address 1:	425 Isis Ave.
TSDF Address 2:	Not reported
TSDF City:	Inglewood

HEALTHWORKS MED GRP OF CA A MED CORP (Continued) **S126104817**

TSDF Zip:	90301
TSDF Telephone:	Not reported

Federal:

Year:	2020
EM Manifest ID:	2593cd1f-4b52-4330-a1f0-d3a35eb3abc1
Generator EPA ID:	CAL000445422
Shipment Date:	2020-04-01
Manifest Number:	014379479FLE
Line Number:	1
Method Code:	H141
Quantity Tons:	0.00300
Quantity Waste:	6.000000
Quantity Unit:	P
Number of Containers:	1
Type of Container:	Fiber or plastic boxes, cartons, cases
Quantity Type:	Pounds
Federal Code:	D001

Year:	2020
EM Manifest ID:	2593cd1f-4b52-4330-a1f0-d3a35eb3abc1
Generator EPA ID:	CAL000445422
Shipment Date:	2020-04-01
Manifest Number:	014379479FLE
Line Number:	1
Method Code:	H141
Quantity Tons:	0.00300
Quantity Waste:	6.000000
Quantity Unit:	P
Number of Containers:	1
Type of Container:	Fiber or plastic boxes, cartons, cases
Quantity Type:	Pounds
Federal Code:	D005

Year:	2020
EM Manifest ID:	2593cd1f-4b52-4330-a1f0-d3a35eb3abc1
Generator EPA ID:	CAL000445422
Shipment Date:	2020-04-01
Manifest Number:	014379479FLE
Line Number:	1
Method Code:	H141
Quantity Tons:	0.00300
Quantity Waste:	6.000000
Quantity Unit:	P
Number of Containers:	1
Type of Container:	Fiber or plastic boxes, cartons, cases
Quantity Type:	Pounds
Federal Code:	D007

Year:	2020
EM Manifest ID:	2593cd1f-4b52-4330-a1f0-d3a35eb3abc1
Generator EPA ID:	CAL000445422
Shipment Date:	2020-04-01
Manifest Number:	014379479FLE
Line Number:	1
Method Code:	H141
Quantity Tons:	0.00300
Quantity Waste:	6.000000

HEALTHWORKS MED GRP OF CA A MED CORP (Continued) **S126104817**

Quantity Unit:	P
Number of Containers:	1
Type of Container:	Fiber or plastic boxes, cartons, cases
Quantity Type:	Pounds
Federal Code:	D010

State:

Year:	2020
EM Manifest ID:	2593cd1f-4b52-4330-a1f0-d3a35eb3abc1
Generator EPA ID:	CAL000445422
Shipment Date:	2020-04-01
Manifest Number:	014379479FLE
Line Number:	1
Method Code:	H141
Quantity Tons:	0.00300
Quantity Waste:	6.000000
Quantity Unit:	P
Number of Containers:	1
Type of Container:	Fiber or plastic boxes, cartons, cases
Quantity Type:	Pounds
State Code:	311

Year:	2020
EM Manifest ID:	927987
Shipment Date:	10/25/2019
Receipt Date:	11/1/2019
Manifest Number:	013679342FLE
Generator EPA ID:	CAL000445422
Name:	MY HEALTH CENTER AT LOWE'S - PERRIS
Address:	3984 INDIAN AVENUE
Address 2:	Not reported
City:	PERRIS
Zip:	92571
Telephone:	877-577-2669
Contact:	Not reported
Contact Telephone:	323-776-6233
Transporter 1 EPA ID:	MNS000110924
Transporter 1 Emergency Number:	Not reported
Transporter 2 EPA ID:	MNS000110924
Transporter 2 Emergency Number:	Not reported
TSDF EPA ID:	CAD008364432
TSDF Name:	Rho Chem LLC
TSDF Address 1:	425 Isis Ave.
TSDF Address 2:	Not reported
TSDF City:	Inglewood
TSDF Zip:	90301
TSDF Telephone:	Not reported

Federal:

Year:	2020
EM Manifest ID:	927987
Generator EPA ID:	CAL000445422
Shipment Date:	2019-10-25
Manifest Number:	013679342FLE
Line Number:	1
Method Code:	H141

HEALTHWORKS MED GRP OF CA A MED CORP (Continued) **S126104817**

Quantity Tons:	0.00350
Quantity Waste:	7.000000
Quantity Unit:	P
Number of Containers:	1
Type of Container:	Fiber or plastic boxes, cartons, cases
Quantity Type:	Pounds
Federal Code:	D007

Year:	2020
EM Manifest ID:	927987
Generator EPA ID:	CAL000445422
Shipment Date:	2019-10-25
Manifest Number:	013679342FLE
Line Number:	1
Method Code:	H141
Quantity Tons:	0.00350
Quantity Waste:	7.000000
Quantity Unit:	P
Number of Containers:	1
Type of Container:	Fiber or plastic boxes, cartons, cases
Quantity Type:	Pounds
Federal Code:	D009

Year:	2020
EM Manifest ID:	927987
Generator EPA ID:	CAL000445422
Shipment Date:	2019-10-25
Manifest Number:	013679342FLE
Line Number:	1
Method Code:	H141
Quantity Tons:	0.00350
Quantity Waste:	7.000000
Quantity Unit:	P
Number of Containers:	1
Type of Container:	Fiber or plastic boxes, cartons, cases
Quantity Type:	Pounds
Federal Code:	D018

Year:	2020
EM Manifest ID:	927987
Generator EPA ID:	CAL000445422
Shipment Date:	2019-10-25
Manifest Number:	013679342FLE
Line Number:	1
Method Code:	H141
Quantity Tons:	0.00350
Quantity Waste:	7.000000
Quantity Unit:	P
Number of Containers:	1
Type of Container:	Fiber or plastic boxes, cartons, cases
Quantity Type:	Pounds
Federal Code:	D024

Year:	2020
EM Manifest ID:	927987
Generator EPA ID:	CAL000445422
Shipment Date:	2019-10-25

HEALTHWORKS MED GRP OF CA A MED CORP (Continued) **S126104817**

Manifest Number:	013679342FLE
Line Number:	1
Method Code:	H141
Quantity Tons:	0.00350
Quantity Waste:	7.000000
Quantity Unit:	P
Number of Containers:	1
Type of Container:	Fiber or plastic boxes, cartons, cases
Quantity Type:	Pounds
Federal Code:	D026

State:

Year:	2020
EM Manifest ID:	927987
Generator EPA ID:	CAL000445422
Shipment Date:	2019-10-25
Manifest Number:	013679342FLE
Line Number:	1
Method Code:	H141
Quantity Tons:	0.00350
Quantity Waste:	7.000000
Quantity Unit:	P
Number of Containers:	1
Type of Container:	Fiber or plastic boxes, cartons, cases
Quantity Type:	Pounds
State Code:	311

HWTS:

Name:	HEALTHWORKS MED GRP OF CA A MED CORP
Address:	3984 INDIAN AVE
Address 2:	Not reported
City,State,Zip:	PERRIS, CA 92571
EPA ID:	CAL000445422
Inactive Date:	Not reported
Create Date:	04/19/2019
Last Act Date:	Not reported
Mailing Name:	Not reported
Mailing Address:	5500 MARYLAND WAY STE 120
Mailing Address 2:	Not reported
Mailing City,State,Zip:	BRENTWOOD, TN 37027
Owner Name:	HEALTHWORKS MED GRP OF CA A MED CORP
Owner Address:	5500 MARYLAND WAY STE 120
Owner Address 2:	Not reported
Owner City,State,Zip:	BRENTWOOD, TN 37027
Contact Name:	JACKIE REYNOLDS
Contact Address:	5500 MARYLAND WY
Contact Address 2:	Not reported
City,State,Zip:	BRENTWOOD, TN 37027
Facility Status:	Active
Facility Type:	PERMANENT
Category:	STATE
Latitude:	33.843582
Longitude:	-117.236025

NAICS:

EPA ID:	CAL000445422

HEALTHWORKS MED GRP OF CA A MED CORP (Continued) **S126104817**

Create Date:	2019-04-19 14:35:00.777
NAICS Code:	621493
NAICS Description:	Freestanding Ambulatory Surgical and Emergency Centers
Issued EPA ID Date:	2019-04-19 14:35:00.76000
Inactive Date:	Not reported
Facility Name:	HEALTHWORKS MED GRP OF CA A MED CORP
Facility Address:	3984 INDIAN AVE
Facility Address 2:	Not reported
Facility City:	PERRIS
Facility County:	Not reported
Facility State:	CA
Facility Zip:	92571

A13 Target Property **PREMISE HEALTH OF CALIFORNIA MEDICAL MY HEALTH CEN** **RCRA NonGen / NLR** **1025872301**
3984 INDIAN AVE **CAL000445422**
PERRIS, CA 92571

Site 13 of 15 in cluster A

Actual: 1467 ft.

RCRA Listings:

Date Form Received by Agency:	20221031
Handler Name:	Premise Health Of California Medical My Health Center At Lowes Per
Handler Address:	3984 INDIAN AVE
Handler City,State,Zip:	PERRIS, CA 92571
EPA ID:	CAL000445422
Contact Name:	EVELYN HUNT
Contact Address:	3984 INDIAN AVE
Contact City,State,Zip:	PERRIS, CA 92571
Contact Telephone:	951-443-2524
Contact Fax:	951-443-2593
Contact Email:	LICENSING@PREMISEHEALTH.COM
Contact Title:	Not reported
EPA Region:	09
Land Type:	Private
Federal Waste Generator Description:	Not a generator, verified
Non-Notifier:	Not reported
Biennial Report Cycle:	Not reported
Accessibility:	Not reported
Active Site Indicator:	Not reported
State District Owner:	Not reported
State District:	Not reported
Mailing Address:	5500 MARYLAND WAY, STE 120
Mailing City,State,Zip:	BRENTWOOD, TN 37027
Owner Name:	Premise Health Of California Medical Pc
Owner Type:	Other
Operator Name:	Premise Health Of California Medical Pc
Operator Type:	Other
Short-Term Generator Activity:	No
Importer Activity:	No
Mixed Waste Generator:	No
Transporter Activity:	No
Transfer Facility Activity:	No
Recycler Activity with Storage:	No
Small Quantity On-Site Burner Exemption:	No
Smelting Melting and Refining Furnace Exemption:	No
Underground Injection Control:	No
Off-Site Waste Receipt:	No

PREMISE HEALTH OF CALIFORNIA MEDICAL MY HEALTH CENTER AT LOW (Continued) **1025872301**

Universal Waste Indicator:	No
Universal Waste Destination Facility:	No
Federal Universal Waste:	No
Active Site State-Reg Handler:	---
Federal Facility Indicator:	Not reported
Hazardous Secondary Material Indicator:	N
Sub-Part K Indicator:	Not reported
2018 GPRA Permit Baseline:	Not on the Baseline
2018 GPRA Renewals Baseline:	Not on the Baseline
202 GPRA Corrective Action Baseline:	No
Subject to Corrective Action Universe:	No
Non-TSDFs Where RCRA CA has Been Imposed Universe:	No
Corrective Action Priority Ranking:	No NCAPS ranking
Environmental Control Indicator:	No
Institutional Control Indicator:	No
Human Exposure Controls Indicator:	N/A
Groundwater Controls Indicator:	N/A
Significant Non-Complier Universe:	No
Unaddressed Significant Non-Complier Universe:	No
Addressed Significant Non-Complier Universe:	No
Significant Non-Complier With a Compliance Schedule Universe:	No
Financial Assurance Required:	Not reported
Handler Date of Last Change:	20230203
Recognized Trader-Importer:	No
Recognized Trader-Exporter:	No
Importer of Spent Lead Acid Batteries:	No
Exporter of Spent Lead Acid Batteries:	No
Recycler Activity Without Storage:	No
Manifest Broker:	No
Sub-Part P Indicator:	No

Handler - Owner Operator:

Owner/Operator Indicator:	Owner
Owner/Operator Name:	PREMISE HEALTH OF CALIFORNIA MEDICAL PC
Legal Status:	Other
Date Became Current:	Not reported
Date Ended Current:	Not reported
Owner/Operator Address:	5500 MARYLAND WAY STE 200
Owner/Operator City,State,Zip:	BRENTWOOD, TN 37027
Owner/Operator Telephone:	615-628-9368
Owner/Operator Telephone Ext:	Not reported
Owner/Operator Fax:	615-457-8101
Owner/Operator Email:	Not reported

Owner/Operator Indicator:	Operator
Owner/Operator Name:	PREMISE HEALTH OF CALIFORNIA MEDICAL PC
Legal Status:	Other
Date Became Current:	Not reported
Date Ended Current:	Not reported
Owner/Operator Address:	5500 MARYLAND WAY STE 200
Owner/Operator City,State,Zip:	BRENTWOOD, TN 37027
Owner/Operator Telephone:	615-628-9368
Owner/Operator Telephone Ext:	Not reported
Owner/Operator Fax:	615-457-8101
Owner/Operator Email:	Not reported

PREMISE HEALTH OF CALIFORNIA MEDICAL MY HEALTH CENTER AT LOW (Continued) **1025872301**

Owner/Operator Indicator: Owner
Owner/Operator Name: HEALTHWORKS MED GROUP OF CA A MEDICAL
Legal Status: Other
Date Became Current: Not reported
Date Ended Current: Not reported
Owner/Operator Address: 5500 MARYLAND WAY STE 200
Owner/Operator City,State,Zip: BRENTWOOD, TN 37027
Owner/Operator Telephone: 615-628-9368
Owner/Operator Telephone Ext: Not reported
Owner/Operator Fax: Not reported
Owner/Operator Email: Not reported

Owner/Operator Indicator: Operator
Owner/Operator Name: EVELYN HUNT
Legal Status: Other
Date Became Current: Not reported
Date Ended Current: Not reported
Owner/Operator Address: 3984 INDIAN AVE
Owner/Operator City,State,Zip: PERRIS, CA 92571
Owner/Operator Telephone: 615-628-9368
Owner/Operator Telephone Ext: Not reported
Owner/Operator Fax: Not reported
Owner/Operator Email: Not reported

Owner/Operator Indicator: Owner
Owner/Operator Name: HEALTHWORKS MED GROUP OF CA A MEDICAL
Legal Status: Other
Date Became Current: Not reported
Date Ended Current: Not reported
Owner/Operator Address: 5500 MARYLAND WAY STE 200
Owner/Operator City,State,Zip: BRENTWOOD, TN 37027
Owner/Operator Telephone: 615-628-9368
Owner/Operator Telephone Ext: Not reported
Owner/Operator Fax: Not reported
Owner/Operator Email: Not reported

Owner/Operator Indicator: Operator
Owner/Operator Name: EVELYN HUNT
Legal Status: Other
Date Became Current: Not reported
Date Ended Current: Not reported
Owner/Operator Address: 3984 INDIAN AVE
Owner/Operator City,State,Zip: PERRIS, CA 92571
Owner/Operator Telephone: 615-628-9368
Owner/Operator Telephone Ext: Not reported
Owner/Operator Fax: Not reported
Owner/Operator Email: Not reported

Historic Generators:
Receive Date: 20190419
Handler Name: MY HEALTH CENTER AT LOWES PERRIS
Federal Waste Generator Description: Not a generator, verified
State District Owner: Not reported
Large Quantity Handler of Universal Waste: No
Recognized Trader Importer: No
Recognized Trader Exporter: No
Spent Lead Acid Battery Importer: No

PREMISE HEALTH OF CALIFORNIA MEDICAL MY HEALTH CENTER AT LOW (Continued) **1025872301**

Spent Lead Acid Battery Exporter: No
Current Record: No
Non Storage Recycler Activity: No
Electronic Manifest Broker: No

Receive Date: 20221031
Handler Name: PREMISE HEALTH OF CALIFORNIA MEDICAL MY HEALTH CENTER AT LOWES PERRIS
Federal Waste Generator Description: Not a generator, verified
State District Owner: Not reported
Large Quantity Handler of Universal Waste: No
Recognized Trader Importer: No
Recognized Trader Exporter: No
Spent Lead Acid Battery Importer: No
Spent Lead Acid Battery Exporter: No
Current Record: Yes
Non Storage Recycler Activity: No
Electronic Manifest Broker: No

Receive Date: 20191028
Handler Name: HEALTHWORKS MED GROUP OF CA A MEDICAL CORP DBA MY HEALTH CENTER AT LOWES PERRIS
Federal Waste Generator Description: Not a generator, verified
State District Owner: Not reported
Large Quantity Handler of Universal Waste: No
Recognized Trader Importer: No
Recognized Trader Exporter: No
Spent Lead Acid Battery Importer: No
Spent Lead Acid Battery Exporter: No
Current Record: No
Non Storage Recycler Activity: No
Electronic Manifest Broker: No

List of NAICS Codes and Descriptions:
NAICS Code: 621493
NAICS Description: FREESTANDING AMBULATORY SURGICAL AND EMERGENCY CENTERS

Facility Has Received Notices of Violations:
Violations: No Violations Found

Evaluation Action Summary:
Evaluations: No Evaluations Found

A14 Target Property **LOWE'S #966**
3984 INDIAN AVE
PERRIS, CA 92571

AST **A100422044**
N/A

Site 14 of 15 in cluster A

Actual: 1467 ft.

AST:
Name: LOWE'S #966
Address: 3984 INDIAN AVE
City/Zip: PERRIS,92571
Certified Unified Program Agencies: Not reported
Owner: Lowe's Home Centers, LLC
Total Gallons: Not reported

LOWE'S #966 (Continued) **A100422044**

CERSID:	10321390
Facility ID:	Not reported
Business Name:	Lowe's HIW, Inc.
Phone:	(888) 429-6281
Fax:	Not reported
Mailing Address:	1000 Lowe's Blvd., Mail Code A2ELP
Mailing Address City:	Mooresville
Mailing Address State:	NC
Mailing Address Zip Code:	28117
Operator Name:	Lowe's Home Centers, LLC
Operator Phone:	(951) 443-2500
Owner Phone:	(704) 758-6033
Owner Mail Address:	1605 Curtis Bridge Rd, Mailcode A2ELP
Owner State:	NC
Owner Zip Code:	28697
Owner Country:	United States
Property Owner Name:	Not reported
Property Owner Phone:	Not reported
Property Owner Mailing Address:	Not reported
Property Owner City:	Not reported
Property Owner Stat :	Not reported
Property Owner Zip Code:	Not reported
Property Owner Country:	Not reported
EPAID:	CAR000096867

A15 **LOWES RDC 966** **HAZNET** **S113175850**
Target **3984 INDIAN AVE** **HWTS** **N/A**
Property **PERRIS, CA 92571**

Site 15 of 15 in cluster A

Actual:
1467 ft.

HAZNET:

Name:	LOWES RDC 966
Address:	3984 INDIAN AVE
Address 2:	Not reported
City,State,Zip:	PERRIS, CA 92571
Contact:	ROB GASS
Telephone:	7047586033
Mailing Name:	Not reported
Mailing Address:	1000 LOWE'S BLVD
Year:	2021
Gepaid:	CAR000096867
TSD EPA ID:	NED981723513
CA Waste Code:	122 - Alkaline solution without metals pH >= 12.5
Disposal Method:	H040 - Incineration--Thermal Destruction Other Than Use As A Fuel
Tons:	0.8785
Year:	2021
Gepaid:	CAR000096867
TSD EPA ID:	LAD010395127
CA Waste Code:	791 - Liquids with pH <= 2
Disposal Method:	H141 - Storage, Bulking, And/Or Transfer Off Site--No Treatment/Reovery (H010-H129) Or (H131-H135)
Tons:	0.168
Year:	2021
Gepaid:	CAR000096867

LOWES RDC 966 (Continued) **S113175850**

TSD EPA ID:	LAD010395127
CA Waste Code:	331 - Off-specification, aged or surplus organics
Disposal Method:	H141 - Storage, Bulking, And/Or Transfer Off Site--No Treatment/Reovery (H010-H129) Or (H131-H135)
Tons:	0.6565
Year:	2021
Gepaid:	CAR000096867
TSD EPA ID:	TXD982290140
CA Waste Code:	141 - Off-specification, aged or surplus inorganics
Disposal Method:	H141 - Storage, Bulking, And/Or Transfer Off Site--No Treatment/Reovery (H010-H129) Or (H131-H135)
Tons:	0.089
Year:	2021
Gepaid:	CAR000096867
TSD EPA ID:	ARD069748192
CA Waste Code:	791 - Liquids with pH <= 2
Disposal Method:	H040 - Incineration--Thermal Destruction Other Than Use As A Fuel
Tons:	0.438
Year:	2021
Gepaid:	CAR000096867
TSD EPA ID:	LAD010395127
CA Waste Code:	122 - Alkaline solution without metals pH >= 12.5
Disposal Method:	H141 - Storage, Bulking, And/Or Transfer Off Site--No Treatment/Reovery (H010-H129) Or (H131-H135)
Tons:	0.264
Year:	2021
Gepaid:	CAR000096867
TSD EPA ID:	UTD981552177
CA Waste Code:	331 - Off-specification, aged or surplus organics
Disposal Method:	H141 - Storage, Bulking, And/Or Transfer Off Site--No Treatment/Reovery (H010-H129) Or (H131-H135)
Tons:	0.369
Year:	2021
Gepaid:	CAR000096867
TSD EPA ID:	CAD044429835
CA Waste Code:	141 - Off-specification, aged or surplus inorganics
Disposal Method:	H141 - Storage, Bulking, And/Or Transfer Off Site--No Treatment/Reovery (H010-H129) Or (H131-H135)
Tons:	0.13
Year:	2021
Gepaid:	CAR000096867
TSD EPA ID:	CAD044429835
CA Waste Code:	791 - Liquids with pH <= 2
Disposal Method:	H141 - Storage, Bulking, And/Or Transfer Off Site--No Treatment/Reovery (H010-H129) Or (H131-H135)
Tons:	0.165
Year:	2021
Gepaid:	CAR000096867
TSD EPA ID:	CAD044429835
CA Waste Code:	343 - Unspecified organic liquid mixture

LOWES RDC 966 (Continued) **S113175850**

Disposal Method: H141 - Storage, Bulking, And/Or Transfer Off Site--No Treatment/Reovery (H010-H129) Or (H131-H135)
Tons: 0.2985

Click this hyperlink while viewing on your computer to access
217 additional CA HAZNET: record(s) in the EDR Site Report.

Additional Info:

Year:	2021
Gen EPA ID:	CAR000096867
Shipment Date:	9/28/2020
Creation Date:	11/1/2020
Receipt Date:	10/12/2020
Manifest ID:	014737194FLE
Trans EPA ID:	MAD039322250
Trans Name:	Clean Harbors Environmental Services, Inc.
Trans 2 EPA ID:	MOD095038998
Trans 2 Name:	Tri State Motor Transit
TSDF EPA ID:	NED981723513
Trans Name:	Clean Harbors Environmental Services, Inc.
TSDF Alt EPA ID:	Not reported
TSDF Alt Name:	Not reported
Waste Code Description:	331 - Off-specification, aged, or surplus organics
RCRA Code:	D001,D028,D035
Meth Code:	H141 - Storage, Bulking, And/Or Transfer Off Site--No Treatment/Reovery (H010-H129) Or (H131-H135)
Quantity Tons:	0.083
Waste Quantity:	166
Quantity Unit:	P
Additional Code 1:	Not reported
Additional Code 2:	Not reported
Additional Code 3:	Not reported
Additional Code 4:	Not reported
Additional Code 5:	Not reported
Shipment Date:	9/28/2020
Creation Date:	11/18/2020
Receipt Date:	10/29/2020
Manifest ID:	014737193FLE
Trans EPA ID:	MAD039322250
Trans Name:	Clean Harbors Environmental Services, Inc.
Trans 2 EPA ID:	MOD095038998
Trans 2 Name:	Tri State Motor Transit
TSDF EPA ID:	UTD981552177
Trans Name:	Clean Harbors Aragonite LLC
TSDF Alt EPA ID:	Not reported
TSDF Alt Name:	Not reported
Waste Code Description:	331 - Off-specification, aged, or surplus organics
RCRA Code:	Not reported
Meth Code:	H141 - Storage, Bulking, And/Or Transfer Off Site--No Treatment/Reovery (H010-H129) Or (H131-H135)
Quantity Tons:	0.378
Waste Quantity:	756
Quantity Unit:	P
Additional Code 1:	Not reported

LOWES RDC 966 (Continued) **S113175850**

Additional Code 2:	Not reported
Additional Code 3:	Not reported
Additional Code 4:	Not reported
Additional Code 5:	Not reported
Shipment Date:	9/28/2020
Creation Date:	11/18/2020
Receipt Date:	10/29/2020
Manifest ID:	014737193FLE
Trans EPA ID:	MAD039322250
Trans Name:	Clean Harbors Environmental Services, Inc.
Trans 2 EPA ID:	MOD095038998
Trans 2 Name:	Tri State Motor Transit
TSDF EPA ID:	UTD981552177
Trans Name:	Clean Harbors Aragonite LLC
TSDF Alt EPA ID:	Not reported
TSDF Alt Name:	Not reported
Waste Code Description:	331 - Off-specification, aged, or surplus organics
RCRA Code:	D001,D018,D035,
Meth Code:	H040 - Incineration--Thermal Destruction Other Than Use As A Fuel
Quantity Tons:	0.0845
Waste Quantity:	169
Quantity Unit:	P
Additional Code 1:	Not reported
Additional Code 2:	Not reported
Additional Code 3:	Not reported
Additional Code 4:	Not reported
Additional Code 5:	Not reported
Shipment Date:	9/28/2020
Creation Date:	11/18/2020
Receipt Date:	10/29/2020
Manifest ID:	014737193FLE
Trans EPA ID:	MAD039322250
Trans Name:	Clean Harbors Environmental Services, Inc.
Trans 2 EPA ID:	MOD095038998
Trans 2 Name:	Tri State Motor Transit
TSDF EPA ID:	UTD981552177
Trans Name:	Clean Harbors Aragonite LLC
TSDF Alt EPA ID:	Not reported
TSDF Alt Name:	Not reported
Waste Code Description:	122 - Alkaline solution without metals (pH > 12.5
RCRA Code:	D002
Meth Code:	H040 - Incineration--Thermal Destruction Other Than Use As A Fuel
Quantity Tons:	0.246
Waste Quantity:	492
Quantity Unit:	P
Additional Code 1:	Not reported
Additional Code 2:	Not reported
Additional Code 3:	Not reported
Additional Code 4:	Not reported
Additional Code 5:	Not reported
Shipment Date:	9/28/2020
Creation Date:	11/18/2020
Receipt Date:	10/29/2020
Manifest ID:	014737193FLE

LOWES RDC 966 (Continued) **S113175850**

Trans EPA ID:	MAD039322250
Trans Name:	Clean Harbors Environmental Services, Inc.
Trans 2 EPA ID:	MOD095038998
Trans 2 Name:	Tri State Motor Transit
TSDF EPA ID:	UTD981552177
Trans Name:	Clean Harbors Aragonite LLC
TSDF Alt EPA ID:	Not reported
TSDF Alt Name:	Not reported
Waste Code Description:	331 - Off-specification, aged, or surplus organics
RCRA Code:	Not reported
Meth Code:	H141 - Storage, Bulking, And/Or Transfer Off Site--No Treatment/Reovery (H010-H129) Or (H131-H135)
Quantity Tons:	0.0635
Waste Quantity:	127
Quantity Unit:	P
Additional Code 1:	Not reported
Additional Code 2:	Not reported
Additional Code 3:	Not reported
Additional Code 4:	Not reported
Additional Code 5:	Not reported
Shipment Date:	9/28/2020
Creation Date:	11/18/2020
Receipt Date:	10/29/2020
Manifest ID:	014737193FLE
Trans EPA ID:	MAD039322250
Trans Name:	Clean Harbors Environmental Services, Inc.
Trans 2 EPA ID:	MOD095038998
Trans 2 Name:	Tri State Motor Transit
TSDF EPA ID:	UTD981552177
Trans Name:	Clean Harbors Aragonite LLC
TSDF Alt EPA ID:	Not reported
TSDF Alt Name:	Not reported
Waste Code Description:	791 - Liquids with pH < 2 792 Liquids with pH < 2 with metals
RCRA Code:	D002
Meth Code:	H040 - Incineration--Thermal Destruction Other Than Use As A Fuel
Quantity Tons:	0.348
Waste Quantity:	696
Quantity Unit:	P
Additional Code 1:	Not reported
Additional Code 2:	Not reported
Additional Code 3:	Not reported
Additional Code 4:	Not reported
Additional Code 5:	Not reported
Shipment Date:	9/15/2020
Creation Date:	10/22/2020
Receipt Date:	10/2/2020
Manifest ID:	014737197FLE
Trans EPA ID:	MAD039322250
Trans Name:	Clean Harbors Environmental Services, Inc.
Trans 2 EPA ID:	MOD095038998
Trans 2 Name:	Tri State Motor Transit
TSDF EPA ID:	NED981723513
Trans Name:	Clean Harbors Environmental Services, Inc.
TSDF Alt EPA ID:	Not reported
TSDF Alt Name:	Not reported

LOWES RDC 966 (Continued) **S113175850**

Waste Code Description:	331 - Off-specification, aged, or surplus organics
RCRA Code:	D004,D005,D006,
Meth Code:	H040 - Incineration--Thermal Destruction Other Than Use As A Fuel
Quantity Tons:	0.0265
Waste Quantity:	53
Quantity Unit:	P
Additional Code 1:	Not reported
Additional Code 2:	Not reported
Additional Code 3:	Not reported
Additional Code 4:	Not reported
Additional Code 5:	Not reported
Shipment Date:	9/15/2020
Creation Date:	10/22/2020
Receipt Date:	10/2/2020
Manifest ID:	014737197FLE
Trans EPA ID:	MAD039322250
Trans Name:	Clean Harbors Environmental Services, Inc.
Trans 2 EPA ID:	MOD095038998
Trans 2 Name:	Tri State Motor Transit
TSDF EPA ID:	NED981723513
Trans Name:	Clean Harbors Environmental Services, Inc.
TSDF Alt EPA ID:	Not reported
TSDF Alt Name:	Not reported
Waste Code Description:	141 - Off-specification, aged, or surplus inorganics
RCRA Code:	D001
Meth Code:	H141 - Storage, Bulking, And/Or Transfer Off Site--No Treatment/Reovery (H010-H129) Or (H131-H135)
Quantity Tons:	0.0325
Waste Quantity:	65
Quantity Unit:	P
Additional Code 1:	Not reported
Additional Code 2:	Not reported
Additional Code 3:	Not reported
Additional Code 4:	Not reported
Additional Code 5:	Not reported
Shipment Date:	9/15/2020
Creation Date:	10/22/2020
Receipt Date:	10/2/2020
Manifest ID:	014737197FLE
Trans EPA ID:	MAD039322250
Trans Name:	Clean Harbors Environmental Services, Inc.
Trans 2 EPA ID:	MOD095038998
Trans 2 Name:	Tri State Motor Transit
TSDF EPA ID:	NED981723513
Trans Name:	Clean Harbors Environmental Services, Inc.
TSDF Alt EPA ID:	Not reported
TSDF Alt Name:	Not reported
Waste Code Description:	331 - Off-specification, aged, or surplus organics
RCRA Code:	Not reported
Meth Code:	H040 - Incineration--Thermal Destruction Other Than Use As A Fuel
Quantity Tons:	0.6
Waste Quantity:	1200
Quantity Unit:	P
Additional Code 1:	Not reported
Additional Code 2:	Not reported

LOWES RDC 966 (Continued) **S113175850**

Additional Code 3:	Not reported
Additional Code 4:	Not reported
Additional Code 5:	Not reported
Shipment Date:	9/15/2020
Creation Date:	10/22/2020
Receipt Date:	10/2/2020
Manifest ID:	014737197FLE
Trans EPA ID:	MAD039322250
Trans Name:	Clean Harbors Environmental Services, Inc.
Trans 2 EPA ID:	MOD095038998
Trans 2 Name:	Tri State Motor Transit
TSDF EPA ID:	NED981723513
Trans Name:	Clean Harbors Environmental Services, Inc.
TSDF Alt EPA ID:	Not reported
TSDF Alt Name:	Not reported
Waste Code Description:	791 - Liquids with pH < 2 792 Liquids with pH < 2 with metals
RCRA Code:	D002
Meth Code:	H040 - Incineration--Thermal Destruction Other Than Use As A Fuel
Quantity Tons:	0.089
Waste Quantity:	178
Quantity Unit:	P
Additional Code 1:	Not reported
Additional Code 2:	Not reported
Additional Code 3:	Not reported
Additional Code 4:	Not reported
Additional Code 5:	Not reported

Additional Info:

Year:	2020
Gen EPA ID:	CAR000096867
Shipment Date:	9/28/2020
Creation Date:	11/1/2020
Receipt Date:	10/12/2020
Manifest ID:	014737194FLE
Trans EPA ID:	MAD039322250
Trans Name:	Clean Harbors Environmental Services, Inc.
Trans 2 EPA ID:	MOD095038998
Trans 2 Name:	Tri State Motor Transit
TSDF EPA ID:	NED981723513
Trans Name:	Clean Harbors Environmental Services, Inc.
TSDF Alt EPA ID:	Not reported
TSDF Alt Name:	Not reported
Waste Code Description:	331 - Off-specification, aged, or surplus organics
RCRA Code:	D001,D028,D035
Meth Code:	H141 - Storage, Bulking, And/Or Transfer Off Site--No Treatment/Reovery (H010-H129) Or (H131-H135)
Quantity Tons:	0.083
Waste Quantity:	166
Quantity Unit:	P
Additional Code 1:	Not reported
Additional Code 2:	Not reported
Additional Code 3:	Not reported
Additional Code 4:	Not reported
Additional Code 5:	Not reported

LOWES RDC 966 (Continued) **S113175850**

Shipment Date:	9/28/2020
Creation Date:	11/18/2020
Receipt Date:	10/29/2020
Manifest ID:	014737193FLE
Trans EPA ID:	MAD039322250
Trans Name:	Clean Harbors Environmental Services, Inc.
Trans 2 EPA ID:	MOD095038998
Trans 2 Name:	Tri State Motor Transit
TSDF EPA ID:	UTD981552177
Trans Name:	Clean Harbors Aragonite LLC
TSDF Alt EPA ID:	Not reported
TSDF Alt Name:	Not reported
Waste Code Description:	331 - Off-specification, aged, or surplus organics
RCRA Code:	Not reported
Meth Code:	H141 - Storage, Bulking, And/Or Transfer Off Site--No Treatment/Reovery (H010-H129) Or (H131-H135)
Quantity Tons:	0.378
Waste Quantity:	756
Quantity Unit:	P
Additional Code 1:	Not reported
Additional Code 2:	Not reported
Additional Code 3:	Not reported
Additional Code 4:	Not reported
Additional Code 5:	Not reported

Shipment Date:	9/28/2020
Creation Date:	11/18/2020
Receipt Date:	10/29/2020
Manifest ID:	014737193FLE
Trans EPA ID:	MAD039322250
Trans Name:	Clean Harbors Environmental Services, Inc.
Trans 2 EPA ID:	MOD095038998
Trans 2 Name:	Tri State Motor Transit
TSDF EPA ID:	UTD981552177
Trans Name:	Clean Harbors Aragonite LLC
TSDF Alt EPA ID:	Not reported
TSDF Alt Name:	Not reported
Waste Code Description:	331 - Off-specification, aged, or surplus organics
RCRA Code:	D001,D018,D035,
Meth Code:	H040 - Incineration--Thermal Destruction Other Than Use As A Fuel
Quantity Tons:	0.0845
Waste Quantity:	169
Quantity Unit:	P
Additional Code 1:	Not reported
Additional Code 2:	Not reported
Additional Code 3:	Not reported
Additional Code 4:	Not reported
Additional Code 5:	Not reported

Shipment Date:	9/28/2020
Creation Date:	11/18/2020
Receipt Date:	10/29/2020
Manifest ID:	014737193FLE
Trans EPA ID:	MAD039322250
Trans Name:	Clean Harbors Environmental Services, Inc.
Trans 2 EPA ID:	MOD095038998
Trans 2 Name:	Tri State Motor Transit

LOWES RDC 966 (Continued) **S113175850**

TSDF EPA ID:	UTD981552177
Trans Name:	Clean Harbors Aragonite LLC
TSDF Alt EPA ID:	Not reported
TSDF Alt Name:	Not reported
Waste Code Description:	122 - Alkaline solution without metals (pH > 12.5
RCRA Code:	D002
Meth Code:	H040 - Incineration--Thermal Destruction Other Than Use As A Fuel
Quantity Tons:	0.246
Waste Quantity:	492
Quantity Unit:	P
Additional Code 1:	Not reported
Additional Code 2:	Not reported
Additional Code 3:	Not reported
Additional Code 4:	Not reported
Additional Code 5:	Not reported
Shipment Date:	9/28/2020
Creation Date:	11/18/2020
Receipt Date:	10/29/2020
Manifest ID:	014737193FLE
Trans EPA ID:	MAD039322250
Trans Name:	Clean Harbors Environmental Services, Inc.
Trans 2 EPA ID:	MOD095038998
Trans 2 Name:	Tri State Motor Transit
TSDF EPA ID:	UTD981552177
Trans Name:	Clean Harbors Aragonite LLC
TSDF Alt EPA ID:	Not reported
TSDF Alt Name:	Not reported
Waste Code Description:	331 - Off-specification, aged, or surplus organics
RCRA Code:	Not reported
Meth Code:	H141 - Storage, Bulking, And/Or Transfer Off Site--No Treatment/Reovery (H010-H129) Or (H131-H135)
Quantity Tons:	0.0635
Waste Quantity:	127
Quantity Unit:	P
Additional Code 1:	Not reported
Additional Code 2:	Not reported
Additional Code 3:	Not reported
Additional Code 4:	Not reported
Additional Code 5:	Not reported
Shipment Date:	9/28/2020
Creation Date:	11/18/2020
Receipt Date:	10/29/2020
Manifest ID:	014737193FLE
Trans EPA ID:	MAD039322250
Trans Name:	Clean Harbors Environmental Services, Inc.
Trans 2 EPA ID:	MOD095038998
Trans 2 Name:	Tri State Motor Transit
TSDF EPA ID:	UTD981552177
Trans Name:	Clean Harbors Aragonite LLC
TSDF Alt EPA ID:	Not reported
TSDF Alt Name:	Not reported
Waste Code Description:	791 - Liquids with pH < 2 792 Liquids with pH < 2 with metals
RCRA Code:	D002
Meth Code:	H040 - Incineration--Thermal Destruction Other Than Use As A Fuel
Quantity Tons:	0.348

LOWES RDC 966 (Continued) **S113175850**

Waste Quantity:	696
Quantity Unit:	P
Additional Code 1:	Not reported
Additional Code 2:	Not reported
Additional Code 3:	Not reported
Additional Code 4:	Not reported
Additional Code 5:	Not reported
Shipment Date:	9/15/2020
Creation Date:	10/22/2020
Receipt Date:	10/2/2020
Manifest ID:	014737197FLE
Trans EPA ID:	MAD039322250
Trans Name:	Clean Harbors Environmental Services, Inc.
Trans 2 EPA ID:	MOD095038998
Trans 2 Name:	Tri State Motor Transit
TSDF EPA ID:	NED981723513
Trans Name:	Clean Harbors Environmental Services, Inc.
TSDF Alt EPA ID:	Not reported
TSDF Alt Name:	Not reported
Waste Code Description:	331 - Off-specification, aged, or surplus organics
RCRA Code:	D004,D005,D006,
Meth Code:	H040 - Incineration--Thermal Destruction Other Than Use As A Fuel
Quantity Tons:	0.0265
Waste Quantity:	53
Quantity Unit:	P
Additional Code 1:	Not reported
Additional Code 2:	Not reported
Additional Code 3:	Not reported
Additional Code 4:	Not reported
Additional Code 5:	Not reported
Shipment Date:	9/15/2020
Creation Date:	10/22/2020
Receipt Date:	10/2/2020
Manifest ID:	014737197FLE
Trans EPA ID:	MAD039322250
Trans Name:	Clean Harbors Environmental Services, Inc.
Trans 2 EPA ID:	MOD095038998
Trans 2 Name:	Tri State Motor Transit
TSDF EPA ID:	NED981723513
Trans Name:	Clean Harbors Environmental Services, Inc.
TSDF Alt EPA ID:	Not reported
TSDF Alt Name:	Not reported
Waste Code Description:	141 - Off-specification, aged, or surplus inorganics
RCRA Code:	D001
Meth Code:	H141 - Storage, Bulking, And/Or Transfer Off Site--No Treatment/Reovery (H010-H129) Or (H131-H135)
Quantity Tons:	0.0325
Waste Quantity:	65
Quantity Unit:	P
Additional Code 1:	Not reported
Additional Code 2:	Not reported
Additional Code 3:	Not reported
Additional Code 4:	Not reported
Additional Code 5:	Not reported

LOWES RDC 966 (Continued) **S113175850**

Shipment Date:	9/15/2020
Creation Date:	10/22/2020
Receipt Date:	10/2/2020
Manifest ID:	014737197FLE
Trans EPA ID:	MAD039322250
Trans Name:	Clean Harbors Environmental Services, Inc.
Trans 2 EPA ID:	MOD095038998
Trans 2 Name:	Tri State Motor Transit
TSDF EPA ID:	NED981723513
Trans Name:	Clean Harbors Environmental Services, Inc.
TSDF Alt EPA ID:	Not reported
TSDF Alt Name:	Not reported
Waste Code Description:	331 - Off-specification, aged, or surplus organics
RCRA Code:	Not reported
Meth Code:	H040 - Incineration--Thermal Destruction Other Than Use As A Fuel
Quantity Tons:	0.6
Waste Quantity:	1200
Quantity Unit:	P
Additional Code 1:	Not reported
Additional Code 2:	Not reported
Additional Code 3:	Not reported
Additional Code 4:	Not reported
Additional Code 5:	Not reported

Shipment Date:	9/15/2020
Creation Date:	10/22/2020
Receipt Date:	10/2/2020
Manifest ID:	014737197FLE
Trans EPA ID:	MAD039322250
Trans Name:	Clean Harbors Environmental Services, Inc.
Trans 2 EPA ID:	MOD095038998
Trans 2 Name:	Tri State Motor Transit
TSDF EPA ID:	NED981723513
Trans Name:	Clean Harbors Environmental Services, Inc.
TSDF Alt EPA ID:	Not reported
TSDF Alt Name:	Not reported
Waste Code Description:	791 - Liquids with pH < 2 792 Liquids with pH < 2 with metals
RCRA Code:	D002
Meth Code:	H040 - Incineration--Thermal Destruction Other Than Use As A Fuel
Quantity Tons:	0.089
Waste Quantity:	178
Quantity Unit:	P
Additional Code 1:	Not reported
Additional Code 2:	Not reported
Additional Code 3:	Not reported
Additional Code 4:	Not reported
Additional Code 5:	Not reported

Detail Two:

Year:	2020
EM Manifest ID:	916458
Shipment Date:	9/30/2019
Receipt Date:	10/4/2019
Manifest Number:	002518895PSC
Generator EPA ID:	CAR000096867
Name:	LOWES # 0966
Address:	3984 INDIAN AVENUE

LOWES RDC 966 (Continued) **S113175850**

Address 2:	Not reported
City:	PERRIS
Zip:	92571
Telephone:	877-577-2669
Contact:	Not reported
Contact Telephone:	323-776-6233
Transporter 1 EPA ID:	MNS000110924
Transporter 1 Emergency Number:	Not reported
Transporter 2 EPA ID:	CAR000217554
Transporter 2 Emergency Number:	Not reported
TSDF EPA ID:	CAD008364432
TSDF Name:	Rho Chem LLC
TSDF Address 1:	425 Isis Ave.
TSDF Address 2:	Not reported
TSDF City:	Inglewood
TSDF Zip:	90301
TSDF Telephone:	Not reported

Federal:

Year:	2020
EM Manifest ID:	916458
Generator EPA ID:	CAR000096867
Shipment Date:	2019-09-30
Manifest Number:	002518895PSC
Line Number:	1
Method Code:	H141
Quantity Tons:	0.23950
Quantity Waste:	479.000000
Quantity Unit:	P
Number of Containers:	3
Type of Container:	Fiberboard or plastic drums, barrels, kegs
Quantity Type:	Pounds
Federal Code:	D001

Year:	2020
EM Manifest ID:	916458
Generator EPA ID:	CAR000096867
Shipment Date:	2019-09-30
Manifest Number:	002518895PSC
Line Number:	1
Method Code:	H141
Quantity Tons:	0.23950
Quantity Waste:	479.000000
Quantity Unit:	P
Number of Containers:	3
Type of Container:	Fiberboard or plastic drums, barrels, kegs
Quantity Type:	Pounds
Federal Code:	D005

Year:	2020
EM Manifest ID:	916458
Generator EPA ID:	CAR000096867
Shipment Date:	2019-09-30
Manifest Number:	002518895PSC
Line Number:	1
Method Code:	H141
Quantity Tons:	0.23950
Quantity Waste:	479.000000

LOWES RDC 966 (Continued) **S113175850**

Quantity Unit:	P
Number of Containers:	3
Type of Container:	Fiberboard or plastic drums, barrels, kegs
Quantity Type:	Pounds
Federal Code:	D007

Year:	2020
EM Manifest ID:	916458
Generator EPA ID:	CAR000096867
Shipment Date:	2019-09-30
Manifest Number:	002518895PSC
Line Number:	1
Method Code:	H141
Quantity Tons:	0.23950
Quantity Waste:	479.000000
Quantity Unit:	P
Number of Containers:	3
Type of Container:	Fiberboard or plastic drums, barrels, kegs
Quantity Type:	Pounds
Federal Code:	D018

Year:	2020
EM Manifest ID:	916458
Generator EPA ID:	CAR000096867
Shipment Date:	2019-09-30
Manifest Number:	002518895PSC
Line Number:	1
Method Code:	H141
Quantity Tons:	0.23950
Quantity Waste:	479.000000
Quantity Unit:	P
Number of Containers:	3
Type of Container:	Fiberboard or plastic drums, barrels, kegs
Quantity Type:	Pounds
Federal Code:	D035

Year:	2020
EM Manifest ID:	916458
Generator EPA ID:	CAR000096867
Shipment Date:	2019-09-30
Manifest Number:	002518895PSC
Line Number:	2
Method Code:	H141
Quantity Tons:	0.02450
Quantity Waste:	49.000000
Quantity Unit:	P
Number of Containers:	1
Type of Container:	Fiberboard or plastic drums, barrels, kegs
Quantity Type:	Pounds
Federal Code:	D006

Year:	2020
EM Manifest ID:	916458
Generator EPA ID:	CAR000096867
Shipment Date:	2019-09-30
Manifest Number:	002518895PSC
Line Number:	2

LOWES RDC 966 (Continued) **S113175850**

Method Code: H141
Quantity Tons: 0.02450
Quantity Waste: 49.000000
Quantity Unit: P
Number of Containers: 1
Type of Container: Fiberboard or plastic drums, barrels, kegs
Quantity Type: Pounds
Federal Code: D008

Year: 2020
EM Manifest ID: 916458
Generator EPA ID: CAR000096867
Shipment Date: 2019-09-30
Manifest Number: 002518895PSC
Line Number: 2
Method Code: H141
Quantity Tons: 0.02450
Quantity Waste: 49.000000
Quantity Unit: P
Number of Containers: 1
Type of Container: Fiberboard or plastic drums, barrels, kegs
Quantity Type: Pounds
Federal Code: D011

Year: 2020
EM Manifest ID: 916458
Generator EPA ID: CAR000096867
Shipment Date: 2019-09-30
Manifest Number: 002518895PSC
Line Number: 2
Method Code: H141
Quantity Tons: 0.02450
Quantity Waste: 49.000000
Quantity Unit: P
Number of Containers: 1
Type of Container: Fiberboard or plastic drums, barrels, kegs
Quantity Type: Pounds
Federal Code: D016

Year: 2020
EM Manifest ID: 916458
Generator EPA ID: CAR000096867
Shipment Date: 2019-09-30
Manifest Number: 002518895PSC
Line Number: 3
Method Code: H141
Quantity Tons: 0.21900
Quantity Waste: 438.000000
Quantity Unit: P
Number of Containers: 2
Type of Container: Fiberboard or plastic drums, barrels, kegs
Quantity Type: Pounds
Federal Code: D002

State:
Year: 2020
EM Manifest ID: 916458

LOWES RDC 966 (Continued) **S113175850**

Generator EPA ID:	CAR000096867
Shipment Date:	2019-09-30
Manifest Number:	002518895PSC
Line Number:	1
Method Code:	H141
Quantity Tons:	0.23950
Quantity Waste:	479.000000
Quantity Unit:	P
Number of Containers:	3
Type of Container:	Fiberboard or plastic drums, barrels, kegs
Quantity Type:	Pounds
State Code:	331

Year:	2020
EM Manifest ID:	916458
Generator EPA ID:	CAR000096867
Shipment Date:	2019-09-30
Manifest Number:	002518895PSC
Line Number:	2
Method Code:	H141
Quantity Tons:	0.02450
Quantity Waste:	49.000000
Quantity Unit:	P
Number of Containers:	1
Type of Container:	Fiberboard or plastic drums, barrels, kegs
Quantity Type:	Pounds
State Code:	331

Year:	2020
EM Manifest ID:	916458
Generator EPA ID:	CAR000096867
Shipment Date:	2019-09-30
Manifest Number:	002518895PSC
Line Number:	3
Method Code:	H141
Quantity Tons:	0.21900
Quantity Waste:	438.000000
Quantity Unit:	P
Number of Containers:	2
Type of Container:	Fiberboard or plastic drums, barrels, kegs
Quantity Type:	Pounds
State Code:	122

Year:	2020
EM Manifest ID:	891723
Shipment Date:	9/3/2019
Receipt Date:	9/23/2019
Manifest Number:	000273418DAT
Generator EPA ID:	CAR000096867
Name:	LOWES # 0966
Address:	3984 INDIAN AVENUE
Address 2:	Not reported
City:	PERRIS
Zip:	92571
Telephone:	877-577-2669
Contact:	Not reported

LOWES RDC 966 (Continued) **S113175850**

Contact Telephone:	775-575-2760
Transporter 1 EPA ID:	MNS000110924
Transporter 1 Emergency Number:	Not reported
Transporter 2 EPA ID:	MOD095038998
Transporter 2 Emergency Number:	Not reported
TSDF EPA ID:	NVD980895338
TSDF Name:	21st Century Environmental Management of Nevada, LLC
TSDF Address 1:	2095 Newlands Drive East
TSDF Address 2:	Not reported
TSDF City:	Fernley
TSDF Zip:	89408
TSDF Telephone:	Not reported

Federal:

Year:	2020
EM Manifest ID:	891723
Generator EPA ID:	CAR000096867
Shipment Date:	2019-09-03
Manifest Number:	000273418DAT
Line Number:	1
Method Code:	H141
Quantity Tons:	0.04550
Quantity Waste:	91.000000
Quantity Unit:	P
Number of Containers:	1
Type of Container:	Fiberboard or plastic drums, barrels, kegs
Quantity Type:	Pounds
Federal Code:	D001

Year:	2020
EM Manifest ID:	891723
Generator EPA ID:	CAR000096867
Shipment Date:	2019-09-03
Manifest Number:	000273418DAT
Line Number:	1
Method Code:	H141
Quantity Tons:	0.04550
Quantity Waste:	91.000000
Quantity Unit:	P
Number of Containers:	1
Type of Container:	Fiberboard or plastic drums, barrels, kegs
Quantity Type:	Pounds
Federal Code:	D003

Year:	2020
EM Manifest ID:	891723
Generator EPA ID:	CAR000096867
Shipment Date:	2019-09-03
Manifest Number:	000273418DAT
Line Number:	1
Method Code:	H141
Quantity Tons:	0.04550
Quantity Waste:	91.000000
Quantity Unit:	P
Number of Containers:	1
Type of Container:	Fiberboard or plastic drums, barrels, kegs
Quantity Type:	Pounds
Federal Code:	D005

LOWES RDC 966 (Continued) **S113175850**

Year:	2020
EM Manifest ID:	891723
Generator EPA ID:	CAR000096867
Shipment Date:	2019-09-03
Manifest Number:	000273418DAT
Line Number:	1
Method Code:	H141
Quantity Tons:	0.04550
Quantity Waste:	91.000000
Quantity Unit:	P
Number of Containers:	1
Type of Container:	Fiberboard or plastic drums, barrels, kegs
Quantity Type:	Pounds
Federal Code:	D007

Year:	2020
EM Manifest ID:	891723
Generator EPA ID:	CAR000096867
Shipment Date:	2019-09-03
Manifest Number:	000273418DAT
Line Number:	1
Method Code:	H141
Quantity Tons:	0.04550
Quantity Waste:	91.000000
Quantity Unit:	P
Number of Containers:	1
Type of Container:	Fiberboard or plastic drums, barrels, kegs
Quantity Type:	Pounds
Federal Code:	D035

Year:	2020
EM Manifest ID:	891723
Generator EPA ID:	CAR000096867
Shipment Date:	2019-09-03
Manifest Number:	000273418DAT
Line Number:	2
Method Code:	H141
Quantity Tons:	0.10950
Quantity Waste:	219.000000
Quantity Unit:	P
Number of Containers:	1
Type of Container:	Metal drums, barrels, kegs
Quantity Type:	Pounds
Federal Code:	D001

Year:	2020
EM Manifest ID:	891723
Generator EPA ID:	CAR000096867
Shipment Date:	2019-09-03
Manifest Number:	000273418DAT
Line Number:	2
Method Code:	H141
Quantity Tons:	0.10950
Quantity Waste:	219.000000
Quantity Unit:	P
Number of Containers:	1
Type of Container:	Metal drums, barrels, kegs

LOWES RDC 966 (Continued) **S113175850**

Quantity Type: Pounds
Federal Code: D005

Year: 2020
EM Manifest ID: 891723
Generator EPA ID: CAR000096867
Shipment Date: 2019-09-03
Manifest Number: 000273418DAT
Line Number: 2
Method Code: H141
Quantity Tons: 0.10950
Quantity Waste: 219.000000
Quantity Unit: P
Number of Containers: 1
Type of Container: Metal drums, barrels, kegs
Quantity Type: Pounds
Federal Code: D007

Year: 2020
EM Manifest ID: 891723
Generator EPA ID: CAR000096867
Shipment Date: 2019-09-03
Manifest Number: 000273418DAT
Line Number: 2
Method Code: H141
Quantity Tons: 0.10950
Quantity Waste: 219.000000
Quantity Unit: P
Number of Containers: 1
Type of Container: Metal drums, barrels, kegs
Quantity Type: Pounds
Federal Code: D018

Year: 2020
EM Manifest ID: 891723
Generator EPA ID: CAR000096867
Shipment Date: 2019-09-03
Manifest Number: 000273418DAT
Line Number: 2
Method Code: H141
Quantity Tons: 0.10950
Quantity Waste: 219.000000
Quantity Unit: P
Number of Containers: 1
Type of Container: Metal drums, barrels, kegs
Quantity Type: Pounds
Federal Code: D035

State:
Year: 2020
EM Manifest ID: 891723
Generator EPA ID: CAR000096867
Shipment Date: 2019-09-03
Manifest Number: 000273418DAT
Line Number: 1
Method Code: H141
Quantity Tons: 0.04550

LOWES RDC 966 (Continued) **S113175850**

Quantity Waste:	91.000000
Quantity Unit:	P
Number of Containers:	1
Type of Container:	Fiberboard or plastic drums, barrels, kegs
Quantity Type:	Pounds
State Code:	331

Year:	2020
EM Manifest ID:	891723
Generator EPA ID:	CAR000096867
Shipment Date:	2019-09-03
Manifest Number:	000273418DAT
Line Number:	2
Method Code:	H141
Quantity Tons:	0.10950
Quantity Waste:	219.000000
Quantity Unit:	P
Number of Containers:	1
Type of Container:	Metal drums, barrels, kegs
Quantity Type:	Pounds
State Code:	331

Year:	2020
EM Manifest ID:	9865edaa-ec9e-4d14-9669-1116f6f7dbcf
Shipment Date:	9/28/2020
Receipt Date:	10/12/2020
Manifest Number:	014737194FLE
Generator EPA ID:	CAR000096867
Name:	LOWE'S CALIFORNIA RDC 966
Address:	3984 INDIAN AVENUE
Address 2:	Not reported
City:	PERRIS
Zip:	92571
Telephone:	800-483-3718
Contact:	Vicki Hill
Contact Telephone:	951-287-4359
Transporter 1 EPA ID:	MAD039322250
Transporter 1 Emergency Number:	Not reported
Transporter 2 EPA ID:	MOD095038998
Transporter 2 Emergency Number:	Not reported
TSDF EPA ID:	NED981723513
TSDF Name:	Clean Harbors Environmental Services, Inc.
TSDF Address 1:	2247 South Highway 71
TSDF Address 2:	Not reported
TSDF City:	Kimball
TSDF Zip:	69145
TSDF Telephone:	800-483-3718

Federal:

Year:	2020
EM Manifest ID:	9865edaa-ec9e-4d14-9669-1116f6f7dbcf
Generator EPA ID:	CAR000096867
Shipment Date:	2020-09-28
Manifest Number:	014737194FLE
Line Number:	1
Method Code:	H141
Quantity Tons:	0.08300

LOWES RDC 966 (Continued) **S113175850**

Quantity Waste: 166.000000
Quantity Unit: P
Number of Containers: 2
Type of Container: Fiberboard or plastic drums, barrels, kegs
Quantity Type: Pounds
Federal Code: D001

Year: 2020
EM Manifest ID: 9865edaa-ec9e-4d14-9669-1116f6f7dbcf
Generator EPA ID: CAR000096867
Shipment Date: 2020-09-28
Manifest Number: 014737194FLE
Line Number: 1
Method Code: H141
Quantity Tons: 0.08300
Quantity Waste: 166.000000
Quantity Unit: P
Number of Containers: 2
Type of Container: Fiberboard or plastic drums, barrels, kegs
Quantity Type: Pounds
Federal Code: D028

Year: 2020
EM Manifest ID: 9865edaa-ec9e-4d14-9669-1116f6f7dbcf
Generator EPA ID: CAR000096867
Shipment Date: 2020-09-28
Manifest Number: 014737194FLE
Line Number: 1
Method Code: H141
Quantity Tons: 0.08300
Quantity Waste: 166.000000
Quantity Unit: P
Number of Containers: 2
Type of Container: Fiberboard or plastic drums, barrels, kegs
Quantity Type: Pounds
Federal Code: D035

State:
Year: 2020
EM Manifest ID: 9865edaa-ec9e-4d14-9669-1116f6f7dbcf
Generator EPA ID: CAR000096867
Shipment Date: 2020-09-28
Manifest Number: 014737194FLE
Line Number: 1
Method Code: H141
Quantity Tons: 0.08300
Quantity Waste: 166.000000
Quantity Unit: P
Number of Containers: 2
Type of Container: Fiberboard or plastic drums, barrels, kegs
Quantity Type: Pounds
State Code: 331

Year: 2020
EM Manifest ID: ffc07fc3-4076-4be0-8f3a-bd4c8528bb60
Shipment Date: 9/28/2020

LOWES RDC 966 (Continued) **S113175850**

Receipt Date:	10/29/2020
Manifest Number:	014737193FLE
Generator EPA ID:	CAR000096867
Name:	LOWE'S CALIFORNIA RDC 966
Address:	3984 INDIAN AVENUE
Address 2:	Not reported
City:	PERRIS
Zip:	92571
Telephone:	800-483-3718
Contact:	Vicki Hill
Contact Telephone:	951-287-4359
Transporter 1 EPA ID:	MAD039322250
Transporter 1 Emergency Number:	Not reported
Transporter 2 EPA ID:	MOD095038998
Transporter 2 Emergency Number:	Not reported
TSDF EPA ID:	UTD981552177
TSDF Name:	Clean Harbors Aragonite LLC
TSDF Address 1:	11600 North Aptus Road
TSDF Address 2:	Not reported
TSDF City:	Grantsville
TSDF Zip:	84029
TSDF Telephone:	800-483-3718

Federal:

Year:	2020
EM Manifest ID:	ffc07fc3-4076-4be0-8f3a-bd4c8528bb60
Generator EPA ID:	CAR000096867
Shipment Date:	2020-09-28
Manifest Number:	014737193FLE
Line Number:	1
Method Code:	H040
Quantity Tons:	0.08450
Quantity Waste:	169.000000
Quantity Unit:	P
Number of Containers:	1
Type of Container:	Fiberboard or plastic drums, barrels, kegs
Quantity Type:	Pounds
Federal Code:	D001

Year:	2020
EM Manifest ID:	ffc07fc3-4076-4be0-8f3a-bd4c8528bb60
Generator EPA ID:	CAR000096867
Shipment Date:	2020-09-28
Manifest Number:	014737193FLE
Line Number:	1
Method Code:	H040
Quantity Tons:	0.08450
Quantity Waste:	169.000000
Quantity Unit:	P
Number of Containers:	1
Type of Container:	Fiberboard or plastic drums, barrels, kegs
Quantity Type:	Pounds
Federal Code:	D018

Year:	2020
EM Manifest ID:	ffc07fc3-4076-4be0-8f3a-bd4c8528bb60
Generator EPA ID:	CAR000096867
Shipment Date:	2020-09-28

LOWES RDC 966 (Continued) **S113175850**

Manifest Number:	014737193FLE
Line Number:	1
Method Code:	H040
Quantity Tons:	0.08450
Quantity Waste:	169.000000
Quantity Unit:	P
Number of Containers:	1
Type of Container:	Fiberboard or plastic drums, barrels, kegs
Quantity Type:	Pounds
Federal Code:	D035

Year:	2020
EM Manifest ID:	ffc07fc3-4076-4be0-8f3a-bd4c8528bb60
Generator EPA ID:	CAR000096867
Shipment Date:	2020-09-28
Manifest Number:	014737193FLE
Line Number:	1
Method Code:	H040
Quantity Tons:	0.08450
Quantity Waste:	169.000000
Quantity Unit:	P
Number of Containers:	1
Type of Container:	Fiberboard or plastic drums, barrels, kegs
Quantity Type:	Pounds
Federal Code:	U002

Year:	2020
EM Manifest ID:	ffc07fc3-4076-4be0-8f3a-bd4c8528bb60
Generator EPA ID:	CAR000096867
Shipment Date:	2020-09-28
Manifest Number:	014737193FLE
Line Number:	1
Method Code:	H040
Quantity Tons:	0.08450
Quantity Waste:	169.000000
Quantity Unit:	P
Number of Containers:	1
Type of Container:	Fiberboard or plastic drums, barrels, kegs
Quantity Type:	Pounds
Federal Code:	U019

Year:	2020
EM Manifest ID:	ffc07fc3-4076-4be0-8f3a-bd4c8528bb60
Generator EPA ID:	CAR000096867
Shipment Date:	2020-09-28
Manifest Number:	014737193FLE
Line Number:	1
Method Code:	H040
Quantity Tons:	0.08450
Quantity Waste:	169.000000
Quantity Unit:	P
Number of Containers:	1
Type of Container:	Fiberboard or plastic drums, barrels, kegs
Quantity Type:	Pounds
Federal Code:	U154

Year:	2020

LOWES RDC 966 (Continued) **S113175850**

EM Manifest ID:	ffc07fc3-4076-4be0-8f3a-bd4c8528bb60
Generator EPA ID:	CAR000096867
Shipment Date:	2020-09-28
Manifest Number:	014737193FLE
Line Number:	1
Method Code:	H040
Quantity Tons:	0.08450
Quantity Waste:	169.000000
Quantity Unit:	P
Number of Containers:	1
Type of Container:	Fiberboard or plastic drums, barrels, kegs
Quantity Type:	Pounds
Federal Code:	U159

Year:	2020
EM Manifest ID:	ffc07fc3-4076-4be0-8f3a-bd4c8528bb60
Generator EPA ID:	CAR000096867
Shipment Date:	2020-09-28
Manifest Number:	014737193FLE
Line Number:	2
Method Code:	H040
Quantity Tons:	0.34800
Quantity Waste:	696.000000
Quantity Unit:	P
Number of Containers:	4
Type of Container:	Fiberboard or plastic drums, barrels, kegs
Quantity Type:	Pounds
Federal Code:	D002

Year:	2020
EM Manifest ID:	ffc07fc3-4076-4be0-8f3a-bd4c8528bb60
Generator EPA ID:	CAR000096867
Shipment Date:	2020-09-28
Manifest Number:	014737193FLE
Line Number:	3
Method Code:	H040
Quantity Tons:	0.24600
Quantity Waste:	492.000000
Quantity Unit:	P
Number of Containers:	4
Type of Container:	Fiberboard or plastic drums, barrels, kegs
Quantity Type:	Pounds
Federal Code:	D002

State:

Year:	2020
EM Manifest ID:	ffc07fc3-4076-4be0-8f3a-bd4c8528bb60
Generator EPA ID:	CAR000096867
Shipment Date:	2020-09-28
Manifest Number:	014737193FLE
Line Number:	1
Method Code:	H040
Quantity Tons:	0.08450
Quantity Waste:	169.000000
Quantity Unit:	P
Number of Containers:	1
Type of Container:	Fiberboard or plastic drums, barrels, kegs

LOWES RDC 966 (Continued) **S113175850**

Quantity Type:	Pounds
State Code:	331
Year:	2020
EM Manifest ID:	ffc07fc3-4076-4be0-8f3a-bd4c8528bb60
Generator EPA ID:	CAR000096867
Shipment Date:	2020-09-28
Manifest Number:	014737193FLE
Line Number:	2
Method Code:	H040
Quantity Tons:	0.34800
Quantity Waste:	696.000000
Quantity Unit:	P
Number of Containers:	4
Type of Container:	Fiberboard or plastic drums, barrels, kegs
Quantity Type:	Pounds
State Code:	791
Year:	2020
EM Manifest ID:	ffc07fc3-4076-4be0-8f3a-bd4c8528bb60
Generator EPA ID:	CAR000096867
Shipment Date:	2020-09-28
Manifest Number:	014737193FLE
Line Number:	3
Method Code:	H040
Quantity Tons:	0.24600
Quantity Waste:	492.000000
Quantity Unit:	P
Number of Containers:	4
Type of Container:	Fiberboard or plastic drums, barrels, kegs
Quantity Type:	Pounds
State Code:	122
Year:	2020
EM Manifest ID:	ffc07fc3-4076-4be0-8f3a-bd4c8528bb60
Generator EPA ID:	CAR000096867
Shipment Date:	2020-09-28
Manifest Number:	014737193FLE
Line Number:	4
Method Code:	H141
Quantity Tons:	0.37800
Quantity Waste:	756.000000
Quantity Unit:	P
Number of Containers:	6
Type of Container:	Fiberboard or plastic drums, barrels, kegs
Quantity Type:	Pounds
State Code:	331
Year:	2020
EM Manifest ID:	ffc07fc3-4076-4be0-8f3a-bd4c8528bb60
Generator EPA ID:	CAR000096867
Shipment Date:	2020-09-28
Manifest Number:	014737193FLE
Line Number:	5
Method Code:	H141
Quantity Tons:	0.06350
Quantity Waste:	127.000000

LOWES RDC 966 (Continued) **S113175850**

Quantity Unit:	P
Number of Containers:	1
Type of Container:	Metal drums, barrels, kegs
Quantity Type:	Pounds
State Code:	331

Year:	2020
EM Manifest ID:	1eb35a26-4b3e-433c-86a0-350aa63c9443
Shipment Date:	9/15/2020
Receipt Date:	10/2/2020
Manifest Number:	014737197FLE
Generator EPA ID:	CAR000096867
Name:	LOWE'S CALIFORNIA RDC 966
Address:	3984 INDIAN AVENUE
Address 2:	Not reported
City:	PERRIS
Zip:	92571
Telephone:	800-483-3718
Contact:	Vicki Hill
Contact Telephone:	951-287-4359
Transporter 1 EPA ID:	MAD039322250
Transporter 1 Emergency Number:	Not reported
Transporter 2 EPA ID:	MOD095038998
Transporter 2 Emergency Number:	Not reported
TSDF EPA ID:	NED981723513
TSDF Name:	Clean Harbors Environmental Services, Inc.
TSDF Address 1:	2247 South Highway 71
TSDF Address 2:	Not reported
TSDF City:	Kimball
TSDF Zip:	69145
TSDF Telephone:	800-483-3718

Federal:

Year:	2020
EM Manifest ID:	1eb35a26-4b3e-433c-86a0-350aa63c9443
Generator EPA ID:	CAR000096867
Shipment Date:	2020-09-15
Manifest Number:	014737197FLE
Line Number:	1
Method Code:	H141
Quantity Tons:	0.05900
Quantity Waste:	118.000000
Quantity Unit:	P
Number of Containers:	2
Type of Container:	Fiberboard or plastic drums, barrels, kegs
Quantity Type:	Pounds
Federal Code:	D001

Year:	2020
EM Manifest ID:	1eb35a26-4b3e-433c-86a0-350aa63c9443
Generator EPA ID:	CAR000096867
Shipment Date:	2020-09-15
Manifest Number:	014737197FLE
Line Number:	1
Method Code:	H141
Quantity Tons:	0.05900
Quantity Waste:	118.000000

LOWES RDC 966 (Continued) **S113175850**

Quantity Unit:	P
Number of Containers:	2
Type of Container:	Fiberboard or plastic drums, barrels, kegs
Quantity Type:	Pounds
Federal Code:	D028

Year:	2020
EM Manifest ID:	1eb35a26-4b3e-433c-86a0-350aa63c9443
Generator EPA ID:	CAR000096867
Shipment Date:	2020-09-15
Manifest Number:	014737197FLE
Line Number:	1
Method Code:	H141
Quantity Tons:	0.05900
Quantity Waste:	118.000000
Quantity Unit:	P
Number of Containers:	2
Type of Container:	Fiberboard or plastic drums, barrels, kegs
Quantity Type:	Pounds
Federal Code:	D035

Year:	2020
EM Manifest ID:	1eb35a26-4b3e-433c-86a0-350aa63c9443
Generator EPA ID:	CAR000096867
Shipment Date:	2020-09-15
Manifest Number:	014737197FLE
Line Number:	2
Method Code:	H040
Quantity Tons:	0.11200
Quantity Waste:	224.000000
Quantity Unit:	P
Number of Containers:	2
Type of Container:	Fiberboard or plastic drums, barrels, kegs
Quantity Type:	Pounds
Federal Code:	D001

Year:	2020
EM Manifest ID:	1eb35a26-4b3e-433c-86a0-350aa63c9443
Generator EPA ID:	CAR000096867
Shipment Date:	2020-09-15
Manifest Number:	014737197FLE
Line Number:	2
Method Code:	H040
Quantity Tons:	0.11200
Quantity Waste:	224.000000
Quantity Unit:	P
Number of Containers:	2
Type of Container:	Fiberboard or plastic drums, barrels, kegs
Quantity Type:	Pounds
Federal Code:	D018

Year:	2020
EM Manifest ID:	1eb35a26-4b3e-433c-86a0-350aa63c9443
Generator EPA ID:	CAR000096867
Shipment Date:	2020-09-15
Manifest Number:	014737197FLE
Line Number:	2

LOWES RDC 966 (Continued) **S113175850**

Method Code:	H040
Quantity Tons:	0.11200
Quantity Waste:	224.000000
Quantity Unit:	P
Number of Containers:	2
Type of Container:	Fiberboard or plastic drums, barrels, kegs
Quantity Type:	Pounds
Federal Code:	D035

Year:	2020
EM Manifest ID:	1eb35a26-4b3e-433c-86a0-350aa63c9443
Generator EPA ID:	CAR000096867
Shipment Date:	2020-09-15
Manifest Number:	014737197FLE
Line Number:	2
Method Code:	H040
Quantity Tons:	0.11200
Quantity Waste:	224.000000
Quantity Unit:	P
Number of Containers:	2
Type of Container:	Fiberboard or plastic drums, barrels, kegs
Quantity Type:	Pounds
Federal Code:	U002

Year:	2020
EM Manifest ID:	1eb35a26-4b3e-433c-86a0-350aa63c9443
Generator EPA ID:	CAR000096867
Shipment Date:	2020-09-15
Manifest Number:	014737197FLE
Line Number:	2
Method Code:	H040
Quantity Tons:	0.11200
Quantity Waste:	224.000000
Quantity Unit:	P
Number of Containers:	2
Type of Container:	Fiberboard or plastic drums, barrels, kegs
Quantity Type:	Pounds
Federal Code:	U019

Year:	2020
EM Manifest ID:	1eb35a26-4b3e-433c-86a0-350aa63c9443
Generator EPA ID:	CAR000096867
Shipment Date:	2020-09-15
Manifest Number:	014737197FLE
Line Number:	2
Method Code:	H040
Quantity Tons:	0.11200
Quantity Waste:	224.000000
Quantity Unit:	P
Number of Containers:	2
Type of Container:	Fiberboard or plastic drums, barrels, kegs
Quantity Type:	Pounds
Federal Code:	U154

Year:	2020
EM Manifest ID:	1eb35a26-4b3e-433c-86a0-350aa63c9443
Generator EPA ID:	CAR000096867

LOWES RDC 966 (Continued) **S113175850**

Shipment Date:	2020-09-15
Manifest Number:	014737197FLE
Line Number:	2
Method Code:	H040
Quantity Tons:	0.11200
Quantity Waste:	224.000000
Quantity Unit:	P
Number of Containers:	2
Type of Container:	Fiberboard or plastic drums, barrels, kegs
Quantity Type:	Pounds
Federal Code:	U159

Year:	2020
EM Manifest ID:	1eb35a26-4b3e-433c-86a0-350aa63c9443
Generator EPA ID:	CAR000096867
Shipment Date:	2020-09-15
Manifest Number:	014737197FLE
Line Number:	3
Method Code:	H141
Quantity Tons:	0.03250
Quantity Waste:	65.000000
Quantity Unit:	P
Number of Containers:	1
Type of Container:	Fiberboard or plastic drums, barrels, kegs
Quantity Type:	Pounds
Federal Code:	D001

Year:	2020
EM Manifest ID:	1eb35a26-4b3e-433c-86a0-350aa63c9443
Generator EPA ID:	CAR000096867
Shipment Date:	2020-09-15
Manifest Number:	014737197FLE
Line Number:	4
Method Code:	H040
Quantity Tons:	0.02650
Quantity Waste:	53.000000
Quantity Unit:	P
Number of Containers:	1
Type of Container:	Fiberboard or plastic drums, barrels, kegs
Quantity Type:	Pounds
Federal Code:	D004

Year:	2020
EM Manifest ID:	1eb35a26-4b3e-433c-86a0-350aa63c9443
Generator EPA ID:	CAR000096867
Shipment Date:	2020-09-15
Manifest Number:	014737197FLE
Line Number:	4
Method Code:	H040
Quantity Tons:	0.02650
Quantity Waste:	53.000000
Quantity Unit:	P
Number of Containers:	1
Type of Container:	Fiberboard or plastic drums, barrels, kegs
Quantity Type:	Pounds
Federal Code:	D005

LOWES RDC 966 (Continued) **S113175850**

Year:	2020
EM Manifest ID:	1eb35a26-4b3e-433c-86a0-350aa63c9443
Generator EPA ID:	CAR000096867
Shipment Date:	2020-09-15
Manifest Number:	014737197FLE
Line Number:	4
Method Code:	H040
Quantity Tons:	0.02650
Quantity Waste:	53.000000
Quantity Unit:	P
Number of Containers:	1
Type of Container:	Fiberboard or plastic drums, barrels, kegs
Quantity Type:	Pounds
Federal Code:	D006

Year:	2020
EM Manifest ID:	1eb35a26-4b3e-433c-86a0-350aa63c9443
Generator EPA ID:	CAR000096867
Shipment Date:	2020-09-15
Manifest Number:	014737197FLE
Line Number:	4
Method Code:	H040
Quantity Tons:	0.02650
Quantity Waste:	53.000000
Quantity Unit:	P
Number of Containers:	1
Type of Container:	Fiberboard or plastic drums, barrels, kegs
Quantity Type:	Pounds
Federal Code:	D007

Year:	2020
EM Manifest ID:	1eb35a26-4b3e-433c-86a0-350aa63c9443
Generator EPA ID:	CAR000096867
Shipment Date:	2020-09-15
Manifest Number:	014737197FLE
Line Number:	4
Method Code:	H040
Quantity Tons:	0.02650
Quantity Waste:	53.000000
Quantity Unit:	P
Number of Containers:	1
Type of Container:	Fiberboard or plastic drums, barrels, kegs
Quantity Type:	Pounds
Federal Code:	D008

Year:	2020
EM Manifest ID:	1eb35a26-4b3e-433c-86a0-350aa63c9443
Generator EPA ID:	CAR000096867
Shipment Date:	2020-09-15
Manifest Number:	014737197FLE
Line Number:	4
Method Code:	H040
Quantity Tons:	0.02650
Quantity Waste:	53.000000
Quantity Unit:	P
Number of Containers:	1
Type of Container:	Fiberboard or plastic drums, barrels, kegs

LOWES RDC 966 (Continued) **S113175850**

Quantity Type: Pounds
Federal Code: D010

Year: 2020
EM Manifest ID: 1eb35a26-4b3e-433c-86a0-350aa63c9443
Generator EPA ID: CAR000096867
Shipment Date: 2020-09-15
Manifest Number: 014737197FLE
Line Number: 4
Method Code: H040
Quantity Tons: 0.02650
Quantity Waste: 53.000000
Quantity Unit: P
Number of Containers: 1
Type of Container: Fiberboard or plastic drums, barrels, kegs
Quantity Type: Pounds
Federal Code: D011

Year: 2020
EM Manifest ID: 1eb35a26-4b3e-433c-86a0-350aa63c9443
Generator EPA ID: CAR000096867
Shipment Date: 2020-09-15
Manifest Number: 014737197FLE
Line Number: 4
Method Code: H040
Quantity Tons: 0.02650
Quantity Waste: 53.000000
Quantity Unit: P
Number of Containers: 1
Type of Container: Fiberboard or plastic drums, barrels, kegs
Quantity Type: Pounds
Federal Code: D012

Year: 2020
EM Manifest ID: 1eb35a26-4b3e-433c-86a0-350aa63c9443
Generator EPA ID: CAR000096867
Shipment Date: 2020-09-15
Manifest Number: 014737197FLE
Line Number: 4
Method Code: H040
Quantity Tons: 0.02650
Quantity Waste: 53.000000
Quantity Unit: P
Number of Containers: 1
Type of Container: Fiberboard or plastic drums, barrels, kegs
Quantity Type: Pounds
Federal Code: D013

Year: 2020
EM Manifest ID: 1eb35a26-4b3e-433c-86a0-350aa63c9443
Generator EPA ID: CAR000096867
Shipment Date: 2020-09-15
Manifest Number: 014737197FLE
Line Number: 4
Method Code: H040
Quantity Tons: 0.02650
Quantity Waste: 53.000000

LOWES RDC 966 (Continued) **S113175850**

Quantity Unit:	P
Number of Containers:	1
Type of Container:	Fiberboard or plastic drums, barrels, kegs
Quantity Type:	Pounds
Federal Code:	D014

Year:	2020
EM Manifest ID:	1eb35a26-4b3e-433c-86a0-350aa63c9443
Generator EPA ID:	CAR000096867
Shipment Date:	2020-09-15
Manifest Number:	014737197FLE
Line Number:	4
Method Code:	H040
Quantity Tons:	0.02650
Quantity Waste:	53.000000
Quantity Unit:	P
Number of Containers:	1
Type of Container:	Fiberboard or plastic drums, barrels, kegs
Quantity Type:	Pounds
Federal Code:	D016

Year:	2020
EM Manifest ID:	1eb35a26-4b3e-433c-86a0-350aa63c9443
Generator EPA ID:	CAR000096867
Shipment Date:	2020-09-15
Manifest Number:	014737197FLE
Line Number:	4
Method Code:	H040
Quantity Tons:	0.02650
Quantity Waste:	53.000000
Quantity Unit:	P
Number of Containers:	1
Type of Container:	Fiberboard or plastic drums, barrels, kegs
Quantity Type:	Pounds
Federal Code:	D019

Year:	2020
EM Manifest ID:	1eb35a26-4b3e-433c-86a0-350aa63c9443
Generator EPA ID:	CAR000096867
Shipment Date:	2020-09-15
Manifest Number:	014737197FLE
Line Number:	4
Method Code:	H040
Quantity Tons:	0.02650
Quantity Waste:	53.000000
Quantity Unit:	P
Number of Containers:	1
Type of Container:	Fiberboard or plastic drums, barrels, kegs
Quantity Type:	Pounds
Federal Code:	D020

Year:	2020
EM Manifest ID:	1eb35a26-4b3e-433c-86a0-350aa63c9443
Generator EPA ID:	CAR000096867
Shipment Date:	2020-09-15
Manifest Number:	014737197FLE
Line Number:	4

LOWES RDC 966 (Continued) **S113175850**

Method Code:	H040
Quantity Tons:	0.02650
Quantity Waste:	53.000000
Quantity Unit:	P
Number of Containers:	1
Type of Container:	Fiberboard or plastic drums, barrels, kegs
Quantity Type:	Pounds
Federal Code:	D022

Year:	2020
EM Manifest ID:	1eb35a26-4b3e-433c-86a0-350aa63c9443
Generator EPA ID:	CAR000096867
Shipment Date:	2020-09-15
Manifest Number:	014737197FLE
Line Number:	4
Method Code:	H040
Quantity Tons:	0.02650
Quantity Waste:	53.000000
Quantity Unit:	P
Number of Containers:	1
Type of Container:	Fiberboard or plastic drums, barrels, kegs
Quantity Type:	Pounds
Federal Code:	D026

Year:	2020
EM Manifest ID:	1eb35a26-4b3e-433c-86a0-350aa63c9443
Generator EPA ID:	CAR000096867
Shipment Date:	2020-09-15
Manifest Number:	014737197FLE
Line Number:	4
Method Code:	H040
Quantity Tons:	0.02650
Quantity Waste:	53.000000
Quantity Unit:	P
Number of Containers:	1
Type of Container:	Fiberboard or plastic drums, barrels, kegs
Quantity Type:	Pounds
Federal Code:	D027

Year:	2020
EM Manifest ID:	1eb35a26-4b3e-433c-86a0-350aa63c9443
Generator EPA ID:	CAR000096867
Shipment Date:	2020-09-15
Manifest Number:	014737197FLE
Line Number:	4
Method Code:	H040
Quantity Tons:	0.02650
Quantity Waste:	53.000000
Quantity Unit:	P
Number of Containers:	1
Type of Container:	Fiberboard or plastic drums, barrels, kegs
Quantity Type:	Pounds
Federal Code:	D039

Year:	2020
EM Manifest ID:	1eb35a26-4b3e-433c-86a0-350aa63c9443
Generator EPA ID:	CAR000096867

LOWES RDC 966 (Continued) **S113175850**

Shipment Date:	2020-09-15
Manifest Number:	014737197FLE
Line Number:	4
Method Code:	H040
Quantity Tons:	0.02650
Quantity Waste:	53.000000
Quantity Unit:	P
Number of Containers:	1
Type of Container:	Fiberboard or plastic drums, barrels, kegs
Quantity Type:	Pounds
Federal Code:	D040

Year:	2020
EM Manifest ID:	1eb35a26-4b3e-433c-86a0-350aa63c9443
Generator EPA ID:	CAR000096867
Shipment Date:	2020-09-15
Manifest Number:	014737197FLE
Line Number:	4
Method Code:	H040
Quantity Tons:	0.02650
Quantity Waste:	53.000000
Quantity Unit:	P
Number of Containers:	1
Type of Container:	Fiberboard or plastic drums, barrels, kegs
Quantity Type:	Pounds
Federal Code:	D043

Year:	2020
EM Manifest ID:	1eb35a26-4b3e-433c-86a0-350aa63c9443
Generator EPA ID:	CAR000096867
Shipment Date:	2020-09-15
Manifest Number:	014737197FLE
Line Number:	4
Method Code:	H040
Quantity Tons:	0.02650
Quantity Waste:	53.000000
Quantity Unit:	P
Number of Containers:	1
Type of Container:	Fiberboard or plastic drums, barrels, kegs
Quantity Type:	Pounds
Federal Code:	U035

Year:	2020
EM Manifest ID:	1eb35a26-4b3e-433c-86a0-350aa63c9443
Generator EPA ID:	CAR000096867
Shipment Date:	2020-09-15
Manifest Number:	014737197FLE
Line Number:	4
Method Code:	H040
Quantity Tons:	0.02650
Quantity Waste:	53.000000
Quantity Unit:	P
Number of Containers:	1
Type of Container:	Fiberboard or plastic drums, barrels, kegs
Quantity Type:	Pounds
Federal Code:	U036

LOWES RDC 966 (Continued) **S113175850**

Year:	2020
EM Manifest ID:	1eb35a26-4b3e-433c-86a0-350aa63c9443
Generator EPA ID:	CAR000096867
Shipment Date:	2020-09-15
Manifest Number:	014737197FLE
Line Number:	4
Method Code:	H040
Quantity Tons:	0.02650
Quantity Waste:	53.000000
Quantity Unit:	P
Number of Containers:	1
Type of Container:	Fiberboard or plastic drums, barrels, kegs
Quantity Type:	Pounds
Federal Code:	U043

Year:	2020
EM Manifest ID:	1eb35a26-4b3e-433c-86a0-350aa63c9443
Generator EPA ID:	CAR000096867
Shipment Date:	2020-09-15
Manifest Number:	014737197FLE
Line Number:	4
Method Code:	H040
Quantity Tons:	0.02650
Quantity Waste:	53.000000
Quantity Unit:	P
Number of Containers:	1
Type of Container:	Fiberboard or plastic drums, barrels, kegs
Quantity Type:	Pounds
Federal Code:	U044

Year:	2020
EM Manifest ID:	1eb35a26-4b3e-433c-86a0-350aa63c9443
Generator EPA ID:	CAR000096867
Shipment Date:	2020-09-15
Manifest Number:	014737197FLE
Line Number:	4
Method Code:	H040
Quantity Tons:	0.02650
Quantity Waste:	53.000000
Quantity Unit:	P
Number of Containers:	1
Type of Container:	Fiberboard or plastic drums, barrels, kegs
Quantity Type:	Pounds
Federal Code:	U052

Year:	2020
EM Manifest ID:	1eb35a26-4b3e-433c-86a0-350aa63c9443
Generator EPA ID:	CAR000096867
Shipment Date:	2020-09-15
Manifest Number:	014737197FLE
Line Number:	4
Method Code:	H040
Quantity Tons:	0.02650
Quantity Waste:	53.000000
Quantity Unit:	P
Number of Containers:	1
Type of Container:	Fiberboard or plastic drums, barrels, kegs

LOWES RDC 966 (Continued) **S113175850**

Quantity Type:	Pounds
Federal Code:	U058
Year:	2020
EM Manifest ID:	1eb35a26-4b3e-433c-86a0-350aa63c9443
Generator EPA ID:	CAR000096867
Shipment Date:	2020-09-15
Manifest Number:	014737197FLE
Line Number:	4
Method Code:	H040
Quantity Tons:	0.02650
Quantity Waste:	53.000000
Quantity Unit:	P
Number of Containers:	1
Type of Container:	Fiberboard or plastic drums, barrels, kegs
Quantity Type:	Pounds
Federal Code:	U072
Year:	2020
EM Manifest ID:	1eb35a26-4b3e-433c-86a0-350aa63c9443
Generator EPA ID:	CAR000096867
Shipment Date:	2020-09-15
Manifest Number:	014737197FLE
Line Number:	4
Method Code:	H040
Quantity Tons:	0.02650
Quantity Waste:	53.000000
Quantity Unit:	P
Number of Containers:	1
Type of Container:	Fiberboard or plastic drums, barrels, kegs
Quantity Type:	Pounds
Federal Code:	U080
Year:	2020
EM Manifest ID:	1eb35a26-4b3e-433c-86a0-350aa63c9443
Generator EPA ID:	CAR000096867
Shipment Date:	2020-09-15
Manifest Number:	014737197FLE
Line Number:	4
Method Code:	H040
Quantity Tons:	0.02650
Quantity Waste:	53.000000
Quantity Unit:	P
Number of Containers:	1
Type of Container:	Fiberboard or plastic drums, barrels, kegs
Quantity Type:	Pounds
Federal Code:	U129
Year:	2020
EM Manifest ID:	1eb35a26-4b3e-433c-86a0-350aa63c9443
Generator EPA ID:	CAR000096867
Shipment Date:	2020-09-15
Manifest Number:	014737197FLE
Line Number:	4
Method Code:	H040
Quantity Tons:	0.02650
Quantity Waste:	53.000000

LOWES RDC 966 (Continued) **S113175850**

Quantity Unit:	P
Number of Containers:	1
Type of Container:	Fiberboard or plastic drums, barrels, kegs
Quantity Type:	Pounds
Federal Code:	U150

Year:	2020
EM Manifest ID:	1eb35a26-4b3e-433c-86a0-350aa63c9443
Generator EPA ID:	CAR000096867
Shipment Date:	2020-09-15
Manifest Number:	014737197FLE
Line Number:	4
Method Code:	H040
Quantity Tons:	0.02650
Quantity Waste:	53.000000
Quantity Unit:	P
Number of Containers:	1
Type of Container:	Fiberboard or plastic drums, barrels, kegs
Quantity Type:	Pounds
Federal Code:	U188

Year:	2020
EM Manifest ID:	1eb35a26-4b3e-433c-86a0-350aa63c9443
Generator EPA ID:	CAR000096867
Shipment Date:	2020-09-15
Manifest Number:	014737197FLE
Line Number:	4
Method Code:	H040
Quantity Tons:	0.02650
Quantity Waste:	53.000000
Quantity Unit:	P
Number of Containers:	1
Type of Container:	Fiberboard or plastic drums, barrels, kegs
Quantity Type:	Pounds
Federal Code:	U200

Year:	2020
EM Manifest ID:	1eb35a26-4b3e-433c-86a0-350aa63c9443
Generator EPA ID:	CAR000096867
Shipment Date:	2020-09-15
Manifest Number:	014737197FLE
Line Number:	4
Method Code:	H040
Quantity Tons:	0.02650
Quantity Waste:	53.000000
Quantity Unit:	P
Number of Containers:	1
Type of Container:	Fiberboard or plastic drums, barrels, kegs
Quantity Type:	Pounds
Federal Code:	U201

Year:	2020
EM Manifest ID:	1eb35a26-4b3e-433c-86a0-350aa63c9443
Generator EPA ID:	CAR000096867
Shipment Date:	2020-09-15
Manifest Number:	014737197FLE
Line Number:	4

LOWES RDC 966 (Continued) **S113175850**

Method Code:	H040
Quantity Tons:	0.02650
Quantity Waste:	53.000000
Quantity Unit:	P
Number of Containers:	1
Type of Container:	Fiberboard or plastic drums, barrels, kegs
Quantity Type:	Pounds
Federal Code:	U210

Year:	2020
EM Manifest ID:	1eb35a26-4b3e-433c-86a0-350aa63c9443
Generator EPA ID:	CAR000096867
Shipment Date:	2020-09-15
Manifest Number:	014737197FLE
Line Number:	4
Method Code:	H040
Quantity Tons:	0.02650
Quantity Waste:	53.000000
Quantity Unit:	P
Number of Containers:	1
Type of Container:	Fiberboard or plastic drums, barrels, kegs
Quantity Type:	Pounds
Federal Code:	U211

Year:	2020
EM Manifest ID:	1eb35a26-4b3e-433c-86a0-350aa63c9443
Generator EPA ID:	CAR000096867
Shipment Date:	2020-09-15
Manifest Number:	014737197FLE
Line Number:	4
Method Code:	H040
Quantity Tons:	0.02650
Quantity Waste:	53.000000
Quantity Unit:	P
Number of Containers:	1
Type of Container:	Fiberboard or plastic drums, barrels, kegs
Quantity Type:	Pounds
Federal Code:	U226

Year:	2020
EM Manifest ID:	1eb35a26-4b3e-433c-86a0-350aa63c9443
Generator EPA ID:	CAR000096867
Shipment Date:	2020-09-15
Manifest Number:	014737197FLE
Line Number:	4
Method Code:	H040
Quantity Tons:	0.02650
Quantity Waste:	53.000000
Quantity Unit:	P
Number of Containers:	1
Type of Container:	Fiberboard or plastic drums, barrels, kegs
Quantity Type:	Pounds
Federal Code:	U228

Year:	2020
EM Manifest ID:	1eb35a26-4b3e-433c-86a0-350aa63c9443
Generator EPA ID:	CAR000096867

LOWES RDC 966 (Continued) **S113175850**

Shipment Date:	2020-09-15
Manifest Number:	014737197FLE
Line Number:	4
Method Code:	H040
Quantity Tons:	0.02650
Quantity Waste:	53.000000
Quantity Unit:	P
Number of Containers:	1
Type of Container:	Fiberboard or plastic drums, barrels, kegs
Quantity Type:	Pounds
Federal Code:	U240

Year:	2020
EM Manifest ID:	1eb35a26-4b3e-433c-86a0-350aa63c9443
Generator EPA ID:	CAR000096867
Shipment Date:	2020-09-15
Manifest Number:	014737197FLE
Line Number:	4
Method Code:	H040
Quantity Tons:	0.02650
Quantity Waste:	53.000000
Quantity Unit:	P
Number of Containers:	1
Type of Container:	Fiberboard or plastic drums, barrels, kegs
Quantity Type:	Pounds
Federal Code:	U247

Year:	2020
EM Manifest ID:	1eb35a26-4b3e-433c-86a0-350aa63c9443
Generator EPA ID:	CAR000096867
Shipment Date:	2020-09-15
Manifest Number:	014737197FLE
Line Number:	4
Method Code:	H040
Quantity Tons:	0.02650
Quantity Waste:	53.000000
Quantity Unit:	P
Number of Containers:	1
Type of Container:	Fiberboard or plastic drums, barrels, kegs
Quantity Type:	Pounds
Federal Code:	U248

Year:	2020
EM Manifest ID:	1eb35a26-4b3e-433c-86a0-350aa63c9443
Generator EPA ID:	CAR000096867
Shipment Date:	2020-09-15
Manifest Number:	014737197FLE
Line Number:	4
Method Code:	H040
Quantity Tons:	0.02650
Quantity Waste:	53.000000
Quantity Unit:	P
Number of Containers:	1
Type of Container:	Fiberboard or plastic drums, barrels, kegs
Quantity Type:	Pounds
Federal Code:	U279

LOWES RDC 966 (Continued) **S113175850**

Year: 2020
EM Manifest ID: 1eb35a26-4b3e-433c-86a0-350aa63c9443
Generator EPA ID: CAR000096867
Shipment Date: 2020-09-15
Manifest Number: 014737197FLE
Line Number: 5
Method Code: H040
Quantity Tons: 0.08900
Quantity Waste: 178.000000
Quantity Unit: P
Number of Containers: 2
Type of Container: Fiberboard or plastic drums, barrels, kegs
Quantity Type: Pounds
Federal Code: D002

Year: 2020
EM Manifest ID: 1eb35a26-4b3e-433c-86a0-350aa63c9443
Generator EPA ID: CAR000096867
Shipment Date: 2020-09-15
Manifest Number: 014737197FLE
Line Number: 6
Method Code: H040
Quantity Tons: 0.77000
Quantity Waste: 1540.000000
Quantity Unit: P
Number of Containers: 10
Type of Container: Fiberboard or plastic drums, barrels, kegs
Quantity Type: Pounds
Federal Code: D002

State:
Year: 2020
EM Manifest ID: 1eb35a26-4b3e-433c-86a0-350aa63c9443
Generator EPA ID: CAR000096867
Shipment Date: 2020-09-15
Manifest Number: 014737197FLE
Line Number: 1
Method Code: H141
Quantity Tons: 0.05900
Quantity Waste: 118.000000
Quantity Unit: P
Number of Containers: 2
Type of Container: Fiberboard or plastic drums, barrels, kegs
Quantity Type: Pounds
State Code: 331

Year: 2020
EM Manifest ID: 1eb35a26-4b3e-433c-86a0-350aa63c9443
Generator EPA ID: CAR000096867
Shipment Date: 2020-09-15
Manifest Number: 014737197FLE
Line Number: 2
Method Code: H040
Quantity Tons: 0.11200
Quantity Waste: 224.000000
Quantity Unit: P
Number of Containers: 2

LOWES RDC 966 (Continued) **S113175850**

Type of Container:	Fiberboard or plastic drums, barrels, kegs
Quantity Type:	Pounds
State Code:	331
Year:	2020
EM Manifest ID:	1eb35a26-4b3e-433c-86a0-350aa63c9443
Generator EPA ID:	CAR000096867
Shipment Date:	2020-09-15
Manifest Number:	014737197FLE
Line Number:	3
Method Code:	H141
Quantity Tons:	0.03250
Quantity Waste:	65.000000
Quantity Unit:	P
Number of Containers:	1
Type of Container:	Fiberboard or plastic drums, barrels, kegs
Quantity Type:	Pounds
State Code:	141
Year:	2020
EM Manifest ID:	1eb35a26-4b3e-433c-86a0-350aa63c9443
Generator EPA ID:	CAR000096867
Shipment Date:	2020-09-15
Manifest Number:	014737197FLE
Line Number:	4
Method Code:	H040
Quantity Tons:	0.02650
Quantity Waste:	53.000000
Quantity Unit:	P
Number of Containers:	1
Type of Container:	Fiberboard or plastic drums, barrels, kegs
Quantity Type:	Pounds
State Code:	331
Year:	2020
EM Manifest ID:	1eb35a26-4b3e-433c-86a0-350aa63c9443
Generator EPA ID:	CAR000096867
Shipment Date:	2020-09-15
Manifest Number:	014737197FLE
Line Number:	5
Method Code:	H040
Quantity Tons:	0.08900
Quantity Waste:	178.000000
Quantity Unit:	P
Number of Containers:	2
Type of Container:	Fiberboard or plastic drums, barrels, kegs
Quantity Type:	Pounds
State Code:	791
Year:	2020
EM Manifest ID:	1eb35a26-4b3e-433c-86a0-350aa63c9443
Generator EPA ID:	CAR000096867
Shipment Date:	2020-09-15
Manifest Number:	014737197FLE
Line Number:	6
Method Code:	H040
Quantity Tons:	0.77000

LOWES RDC 966 (Continued) **S113175850**

Quantity Waste: 1540.000000
Quantity Unit: P
Number of Containers: 10
Type of Container: Fiberboard or plastic drums, barrels, kegs
Quantity Type: Pounds
State Code: 122

Year: 2020
EM Manifest ID: 1eb35a26-4b3e-433c-86a0-350aa63c9443
Generator EPA ID: CAR000096867
Shipment Date: 2020-09-15
Manifest Number: 014737197FLE
Line Number: 7
Method Code: H040
Quantity Tons: 0.60000
Quantity Waste: 1200.000000
Quantity Unit: P
Number of Containers: 10
Type of Container: Fiberboard or plastic drums, barrels, kegs
Quantity Type: Pounds
State Code: 331

Year: 2020
EM Manifest ID: 1d49d827-4b68-42e2-ab92-7427da3981d3
Shipment Date: 8/31/2020
Receipt Date: 9/21/2020
Manifest Number: 014737082FLE
Generator EPA ID: CAR000096867
Name: LOWE'S CALIFORNIA RDC 966
Address: 3984 INDIAN AVENUE
Address 2: Not reported
City: PERRIS
Zip: 92571
Telephone: 800-483-3718
Contact: Vicki Hill
Contact Telephone: 951-287-4359
Transporter 1 EPA ID: MAD039322250
Transporter 1 Emergency Number: Not reported
Transporter 2 EPA ID: MAD039322250
Transporter 2 Emergency Number: Not reported
TSDF EPA ID: UTD981552177
TSDF Name: Clean Harbors Aragonite LLC
TSDF Address 1: 11600 North Aptus Road
TSDF Address 2: Not reported
TSDF City: Grantsville
TSDF Zip: 84029
TSDF Telephone: 800-483-3718

State:
Year: 2020
EM Manifest ID: 1d49d827-4b68-42e2-ab92-7427da3981d3
Generator EPA ID: CAR000096867
Shipment Date: 2020-08-31
Manifest Number: 014737082FLE
Line Number: 1
Method Code: H141
Quantity Tons: 0.57500

LOWES RDC 966 (Continued) **S113175850**

Quantity Waste:	1150.000000
Quantity Unit:	P
Number of Containers:	10
Type of Container:	Fiberboard or plastic drums, barrels, kegs
Quantity Type:	Pounds
State Code:	331

Year:	2020
EM Manifest ID:	46481c6c-6c19-4410-b9e1-6d908fd03ff4
Shipment Date:	8/3/2020
Receipt Date:	8/12/2020
Manifest Number:	012857601FLE
Generator EPA ID:	CAR000096867
Name:	LOWE'S CALIFORNIA RDC 966
Address:	3984 INDIAN AVENUE
Address 2:	Not reported
City:	PERRIS
Zip:	92571
Telephone:	800-483-3718
Contact:	Vicki Hill
Contact Telephone:	951-287-4359
Transporter 1 EPA ID:	MAD039322250
Transporter 1 Emergency Number:	Not reported
Transporter 2 EPA ID:	MOD095038998
Transporter 2 Emergency Number:	Not reported
TSDF EPA ID:	UTD981552177
TSDF Name:	Clean Harbors Aragonite LLC
TSDF Address 1:	11600 North Aptus Road
TSDF Address 2:	Not reported
TSDF City:	Grantsville
TSDF Zip:	84029
TSDF Telephone:	800-483-3718

State:

Year:	2020
EM Manifest ID:	46481c6c-6c19-4410-b9e1-6d908fd03ff4
Generator EPA ID:	CAR000096867
Shipment Date:	2020-08-03
Manifest Number:	012857601FLE
Line Number:	1
Method Code:	H141
Quantity Tons:	0.61050
Quantity Waste:	1221.000000
Quantity Unit:	P
Number of Containers:	11
Type of Container:	Fiberboard or plastic drums, barrels, kegs
Quantity Type:	Pounds
State Code:	331

Year:	2020
EM Manifest ID:	6adad6af-db53-48ad-9a15-941c5bf5c59e
Shipment Date:	8/3/2020
Receipt Date:	8/10/2020
Manifest Number:	012857602FLE
Generator EPA ID:	CAR000096867
Name:	LOWE'S CALIFORNIA RDC 966

LOWES RDC 966 (Continued) **S113175850**

Address:	3984 INDIAN AVENUE
Address 2:	Not reported
City:	PERRIS
Zip:	92571
Telephone:	800-483-3718
Contact:	Vicki Hill
Contact Telephone:	951-287-4359
Transporter 1 EPA ID:	MAD039322250
Transporter 1 Emergency Number:	Not reported
Transporter 2 EPA ID:	MAD039322250
Transporter 2 Emergency Number:	Not reported
TSDF EPA ID:	NED981723513
TSDF Name:	Clean Harbors Environmental Services, Inc.
TSDF Address 1:	2247 South Highway 71
TSDF Address 2:	Not reported
TSDF City:	Kimball
TSDF Zip:	69145
TSDF Telephone:	800-483-3718

Federal:

Year:	2020
EM Manifest ID:	6adad6af-db53-48ad-9a15-941c5bf5c59e
Generator EPA ID:	CAR000096867
Shipment Date:	2020-08-03
Manifest Number:	012857602FLE
Line Number:	1
Method Code:	H141
Quantity Tons:	0.05800
Quantity Waste:	116.000000
Quantity Unit:	P
Number of Containers:	2
Type of Container:	Fiberboard or plastic drums, barrels, kegs
Quantity Type:	Pounds
Federal Code:	D001

Year:	2020
EM Manifest ID:	6adad6af-db53-48ad-9a15-941c5bf5c59e
Generator EPA ID:	CAR000096867
Shipment Date:	2020-08-03
Manifest Number:	012857602FLE
Line Number:	1
Method Code:	H141
Quantity Tons:	0.05800
Quantity Waste:	116.000000
Quantity Unit:	P
Number of Containers:	2
Type of Container:	Fiberboard or plastic drums, barrels, kegs
Quantity Type:	Pounds
Federal Code:	D028

Year:	2020
EM Manifest ID:	6adad6af-db53-48ad-9a15-941c5bf5c59e
Generator EPA ID:	CAR000096867
Shipment Date:	2020-08-03
Manifest Number:	012857602FLE
Line Number:	1
Method Code:	H141
Quantity Tons:	0.05800

LOWES RDC 966 (Continued) **S113175850**

Quantity Waste:	116.000000
Quantity Unit:	P
Number of Containers:	2
Type of Container:	Fiberboard or plastic drums, barrels, kegs
Quantity Type:	Pounds
Federal Code:	D035

Year:	2020
EM Manifest ID:	6adad6af-db53-48ad-9a15-941c5bf5c59e
Generator EPA ID:	CAR000096867
Shipment Date:	2020-08-03
Manifest Number:	012857602FLE
Line Number:	2
Method Code:	H040
Quantity Tons:	0.19800
Quantity Waste:	396.000000
Quantity Unit:	P
Number of Containers:	3
Type of Container:	Fiberboard or plastic drums, barrels, kegs
Quantity Type:	Pounds
Federal Code:	D001

Year:	2020
EM Manifest ID:	6adad6af-db53-48ad-9a15-941c5bf5c59e
Generator EPA ID:	CAR000096867
Shipment Date:	2020-08-03
Manifest Number:	012857602FLE
Line Number:	2
Method Code:	H040
Quantity Tons:	0.19800
Quantity Waste:	396.000000
Quantity Unit:	P
Number of Containers:	3
Type of Container:	Fiberboard or plastic drums, barrels, kegs
Quantity Type:	Pounds
Federal Code:	D018

Year:	2020
EM Manifest ID:	6adad6af-db53-48ad-9a15-941c5bf5c59e
Generator EPA ID:	CAR000096867
Shipment Date:	2020-08-03
Manifest Number:	012857602FLE
Line Number:	2
Method Code:	H040
Quantity Tons:	0.19800
Quantity Waste:	396.000000
Quantity Unit:	P
Number of Containers:	3
Type of Container:	Fiberboard or plastic drums, barrels, kegs
Quantity Type:	Pounds
Federal Code:	D035

Year:	2020
EM Manifest ID:	6adad6af-db53-48ad-9a15-941c5bf5c59e
Generator EPA ID:	CAR000096867
Shipment Date:	2020-08-03
Manifest Number:	012857602FLE

LOWES RDC 966 (Continued) **S113175850**

Line Number:	2
Method Code:	H040
Quantity Tons:	0.19800
Quantity Waste:	396.000000
Quantity Unit:	P
Number of Containers:	3
Type of Container:	Fiberboard or plastic drums, barrels, kegs
Quantity Type:	Pounds
Federal Code:	U002

Year:	2020
EM Manifest ID:	6adad6af-db53-48ad-9a15-941c5bf5c59e
Generator EPA ID:	CAR000096867
Shipment Date:	2020-08-03
Manifest Number:	012857602FLE
Line Number:	2
Method Code:	H040
Quantity Tons:	0.19800
Quantity Waste:	396.000000
Quantity Unit:	P
Number of Containers:	3
Type of Container:	Fiberboard or plastic drums, barrels, kegs
Quantity Type:	Pounds
Federal Code:	U019

Year:	2020
EM Manifest ID:	6adad6af-db53-48ad-9a15-941c5bf5c59e
Generator EPA ID:	CAR000096867
Shipment Date:	2020-08-03
Manifest Number:	012857602FLE
Line Number:	2
Method Code:	H040
Quantity Tons:	0.19800
Quantity Waste:	396.000000
Quantity Unit:	P
Number of Containers:	3
Type of Container:	Fiberboard or plastic drums, barrels, kegs
Quantity Type:	Pounds
Federal Code:	U154

Year:	2020
EM Manifest ID:	6adad6af-db53-48ad-9a15-941c5bf5c59e
Generator EPA ID:	CAR000096867
Shipment Date:	2020-08-03
Manifest Number:	012857602FLE
Line Number:	2
Method Code:	H040
Quantity Tons:	0.19800
Quantity Waste:	396.000000
Quantity Unit:	P
Number of Containers:	3
Type of Container:	Fiberboard or plastic drums, barrels, kegs
Quantity Type:	Pounds
Federal Code:	U159

Year:	2020
EM Manifest ID:	6adad6af-db53-48ad-9a15-941c5bf5c59e

LOWES RDC 966 (Continued) **S113175850**

Generator EPA ID:	CAR000096867
Shipment Date:	2020-08-03
Manifest Number:	012857602FLE
Line Number:	3
Method Code:	H141
Quantity Tons:	0.04400
Quantity Waste:	88.000000
Quantity Unit:	P
Number of Containers:	1
Type of Container:	Fiberboard or plastic drums, barrels, kegs
Quantity Type:	Pounds
Federal Code:	D001

Year:	2020
EM Manifest ID:	6adad6af-db53-48ad-9a15-941c5bf5c59e
Generator EPA ID:	CAR000096867
Shipment Date:	2020-08-03
Manifest Number:	012857602FLE
Line Number:	4
Method Code:	H040
Quantity Tons:	0.12500
Quantity Waste:	250.000000
Quantity Unit:	P
Number of Containers:	2
Type of Container:	Fiberboard or plastic drums, barrels, kegs
Quantity Type:	Pounds
Federal Code:	D002

Year:	2020
EM Manifest ID:	6adad6af-db53-48ad-9a15-941c5bf5c59e
Generator EPA ID:	CAR000096867
Shipment Date:	2020-08-03
Manifest Number:	012857602FLE
Line Number:	5
Method Code:	H040
Quantity Tons:	0.52400
Quantity Waste:	1048.000000
Quantity Unit:	P
Number of Containers:	8
Type of Container:	Fiberboard or plastic drums, barrels, kegs
Quantity Type:	Pounds
Federal Code:	D002

State:

Year:	2020
EM Manifest ID:	6adad6af-db53-48ad-9a15-941c5bf5c59e
Generator EPA ID:	CAR000096867
Shipment Date:	2020-08-03
Manifest Number:	012857602FLE
Line Number:	1
Method Code:	H141
Quantity Tons:	0.05800
Quantity Waste:	116.000000
Quantity Unit:	P
Number of Containers:	2
Type of Container:	Fiberboard or plastic drums, barrels, kegs
Quantity Type:	Pounds

LOWES RDC 966 (Continued) **S113175850**

State Code: 331

Year: 2020
EM Manifest ID: 6adad6af-db53-48ad-9a15-941c5bf5c59e
Generator EPA ID: CAR000096867
Shipment Date: 2020-08-03
Manifest Number: 012857602FLE
Line Number: 2
Method Code: H040
Quantity Tons: 0.19800
Quantity Waste: 396.000000
Quantity Unit: P
Number of Containers: 3
Type of Container: Fiberboard or plastic drums, barrels, kegs
Quantity Type: Pounds
State Code: 331

Year: 2020
EM Manifest ID: 6adad6af-db53-48ad-9a15-941c5bf5c59e
Generator EPA ID: CAR000096867
Shipment Date: 2020-08-03
Manifest Number: 012857602FLE
Line Number: 3
Method Code: H141
Quantity Tons: 0.04400
Quantity Waste: 88.000000
Quantity Unit: P
Number of Containers: 1
Type of Container: Fiberboard or plastic drums, barrels, kegs
Quantity Type: Pounds
State Code: 141

Year: 2020
EM Manifest ID: 6adad6af-db53-48ad-9a15-941c5bf5c59e
Generator EPA ID: CAR000096867
Shipment Date: 2020-08-03
Manifest Number: 012857602FLE
Line Number: 4
Method Code: H040
Quantity Tons: 0.12500
Quantity Waste: 250.000000
Quantity Unit: P
Number of Containers: 2
Type of Container: Fiberboard or plastic drums, barrels, kegs
Quantity Type: Pounds
State Code: 791

Year: 2020
EM Manifest ID: 6adad6af-db53-48ad-9a15-941c5bf5c59e
Generator EPA ID: CAR000096867
Shipment Date: 2020-08-03
Manifest Number: 012857602FLE
Line Number: 5
Method Code: H040
Quantity Tons: 0.52400
Quantity Waste: 1048.000000
Quantity Unit: P

LOWES RDC 966 (Continued) **S113175850**

Number of Containers:	8
Type of Container:	Fiberboard or plastic drums, barrels, kegs
Quantity Type:	Pounds
State Code:	122

Year:	2020
EM Manifest ID:	c95e4d38-5879-458b-9043-832b2d1ee2fc
Shipment Date:	8/18/2020
Receipt Date:	9/1/2020
Manifest Number:	014740945FLE
Generator EPA ID:	CAR000096867
Name:	LOWE'S CALIFORNIA RDC 966
Address:	3984 INDIAN AVENUE
Address 2:	Not reported
City:	PERRIS
Zip:	92571
Telephone:	800-483-3718
Contact:	Vicki Hill
Contact Telephone:	951-287-4359
Transporter 1 EPA ID:	MAD039322250
Transporter 1 Emergency Number:	Not reported
Transporter 2 EPA ID:	MAD039322250
Transporter 2 Emergency Number:	Not reported
TSDF EPA ID:	NED981723513
TSDF Name:	Clean Harbors Environmental Services, Inc.
TSDF Address 1:	2247 South Highway 71
TSDF Address 2:	Not reported
TSDF City:	Kimball
TSDF Zip:	69145
TSDF Telephone:	800-483-3718

Federal:

Year:	2020
EM Manifest ID:	c95e4d38-5879-458b-9043-832b2d1ee2fc
Generator EPA ID:	CAR000096867
Shipment Date:	2020-08-18
Manifest Number:	014740945FLE
Line Number:	1
Method Code:	H141
Quantity Tons:	0.08100
Quantity Waste:	162.000000
Quantity Unit:	P
Number of Containers:	3
Type of Container:	Fiberboard or plastic drums, barrels, kegs
Quantity Type:	Pounds
Federal Code:	D001

Year:	2020
EM Manifest ID:	c95e4d38-5879-458b-9043-832b2d1ee2fc
Generator EPA ID:	CAR000096867
Shipment Date:	2020-08-18
Manifest Number:	014740945FLE
Line Number:	1
Method Code:	H141
Quantity Tons:	0.08100
Quantity Waste:	162.000000
Quantity Unit:	P

LOWES RDC 966 (Continued) **S113175850**

Number of Containers:	3
Type of Container:	Fiberboard or plastic drums, barrels, kegs
Quantity Type:	Pounds
Federal Code:	D028

Year:	2020
EM Manifest ID:	c95e4d38-5879-458b-9043-832b2d1ee2fc
Generator EPA ID:	CAR000096867
Shipment Date:	2020-08-18
Manifest Number:	014740945FLE
Line Number:	1
Method Code:	H141
Quantity Tons:	0.08100
Quantity Waste:	162.000000
Quantity Unit:	P
Number of Containers:	3
Type of Container:	Fiberboard or plastic drums, barrels, kegs
Quantity Type:	Pounds
Federal Code:	D035

Year:	2020
EM Manifest ID:	c95e4d38-5879-458b-9043-832b2d1ee2fc
Generator EPA ID:	CAR000096867
Shipment Date:	2020-08-18
Manifest Number:	014740945FLE
Line Number:	2
Method Code:	H040
Quantity Tons:	0.32500
Quantity Waste:	650.000000
Quantity Unit:	P
Number of Containers:	5
Type of Container:	Fiberboard or plastic drums, barrels, kegs
Quantity Type:	Pounds
Federal Code:	D001

Year:	2020
EM Manifest ID:	c95e4d38-5879-458b-9043-832b2d1ee2fc
Generator EPA ID:	CAR000096867
Shipment Date:	2020-08-18
Manifest Number:	014740945FLE
Line Number:	2
Method Code:	H040
Quantity Tons:	0.32500
Quantity Waste:	650.000000
Quantity Unit:	P
Number of Containers:	5
Type of Container:	Fiberboard or plastic drums, barrels, kegs
Quantity Type:	Pounds
Federal Code:	D018

Year:	2020
EM Manifest ID:	c95e4d38-5879-458b-9043-832b2d1ee2fc
Generator EPA ID:	CAR000096867
Shipment Date:	2020-08-18
Manifest Number:	014740945FLE
Line Number:	2
Method Code:	H040

LOWES RDC 966 (Continued) **S113175850**

Quantity Tons:	0.32500
Quantity Waste:	650.000000
Quantity Unit:	P
Number of Containers:	5
Type of Container:	Fiberboard or plastic drums, barrels, kegs
Quantity Type:	Pounds
Federal Code:	D035

Year:	2020
EM Manifest ID:	c95e4d38-5879-458b-9043-832b2d1ee2fc
Generator EPA ID:	CAR000096867
Shipment Date:	2020-08-18
Manifest Number:	014740945FLE
Line Number:	2
Method Code:	H040
Quantity Tons:	0.32500
Quantity Waste:	650.000000
Quantity Unit:	P
Number of Containers:	5
Type of Container:	Fiberboard or plastic drums, barrels, kegs
Quantity Type:	Pounds
Federal Code:	U002

Year:	2020
EM Manifest ID:	c95e4d38-5879-458b-9043-832b2d1ee2fc
Generator EPA ID:	CAR000096867
Shipment Date:	2020-08-18
Manifest Number:	014740945FLE
Line Number:	2
Method Code:	H040
Quantity Tons:	0.32500
Quantity Waste:	650.000000
Quantity Unit:	P
Number of Containers:	5
Type of Container:	Fiberboard or plastic drums, barrels, kegs
Quantity Type:	Pounds
Federal Code:	U019

Year:	2020
EM Manifest ID:	c95e4d38-5879-458b-9043-832b2d1ee2fc
Generator EPA ID:	CAR000096867
Shipment Date:	2020-08-18
Manifest Number:	014740945FLE
Line Number:	2
Method Code:	H040
Quantity Tons:	0.32500
Quantity Waste:	650.000000
Quantity Unit:	P
Number of Containers:	5
Type of Container:	Fiberboard or plastic drums, barrels, kegs
Quantity Type:	Pounds
Federal Code:	U154

Year:	2020
EM Manifest ID:	c95e4d38-5879-458b-9043-832b2d1ee2fc
Generator EPA ID:	CAR000096867
Shipment Date:	2020-08-18

LOWES RDC 966 (Continued) **S113175850**

Manifest Number:	014740945FLE
Line Number:	2
Method Code:	H040
Quantity Tons:	0.32500
Quantity Waste:	650.000000
Quantity Unit:	P
Number of Containers:	5
Type of Container:	Fiberboard or plastic drums, barrels, kegs
Quantity Type:	Pounds
Federal Code:	U159

Year:	2020
EM Manifest ID:	c95e4d38-5879-458b-9043-832b2d1ee2fc
Generator EPA ID:	CAR000096867
Shipment Date:	2020-08-18
Manifest Number:	014740945FLE
Line Number:	3
Method Code:	H040
Quantity Tons:	0.03400
Quantity Waste:	68.000000
Quantity Unit:	P
Number of Containers:	1
Type of Container:	Fiberboard or plastic drums, barrels, kegs
Quantity Type:	Pounds
Federal Code:	D004

Year:	2020
EM Manifest ID:	c95e4d38-5879-458b-9043-832b2d1ee2fc
Generator EPA ID:	CAR000096867
Shipment Date:	2020-08-18
Manifest Number:	014740945FLE
Line Number:	3
Method Code:	H040
Quantity Tons:	0.03400
Quantity Waste:	68.000000
Quantity Unit:	P
Number of Containers:	1
Type of Container:	Fiberboard or plastic drums, barrels, kegs
Quantity Type:	Pounds
Federal Code:	D005

Year:	2020
EM Manifest ID:	c95e4d38-5879-458b-9043-832b2d1ee2fc
Generator EPA ID:	CAR000096867
Shipment Date:	2020-08-18
Manifest Number:	014740945FLE
Line Number:	3
Method Code:	H040
Quantity Tons:	0.03400
Quantity Waste:	68.000000
Quantity Unit:	P
Number of Containers:	1
Type of Container:	Fiberboard or plastic drums, barrels, kegs
Quantity Type:	Pounds
Federal Code:	D006

Year:	2020

LOWES RDC 966 (Continued) **S113175850**

EM Manifest ID:	c95e4d38-5879-458b-9043-832b2d1ee2fc
Generator EPA ID:	CAR000096867
Shipment Date:	2020-08-18
Manifest Number:	014740945FLE
Line Number:	3
Method Code:	H040
Quantity Tons:	0.03400
Quantity Waste:	68.000000
Quantity Unit:	P
Number of Containers:	1
Type of Container:	Fiberboard or plastic drums, barrels, kegs
Quantity Type:	Pounds
Federal Code:	D007

Year:	2020
EM Manifest ID:	c95e4d38-5879-458b-9043-832b2d1ee2fc
Generator EPA ID:	CAR000096867
Shipment Date:	2020-08-18
Manifest Number:	014740945FLE
Line Number:	3
Method Code:	H040
Quantity Tons:	0.03400
Quantity Waste:	68.000000
Quantity Unit:	P
Number of Containers:	1
Type of Container:	Fiberboard or plastic drums, barrels, kegs
Quantity Type:	Pounds
Federal Code:	D008

Year:	2020
EM Manifest ID:	c95e4d38-5879-458b-9043-832b2d1ee2fc
Generator EPA ID:	CAR000096867
Shipment Date:	2020-08-18
Manifest Number:	014740945FLE
Line Number:	3
Method Code:	H040
Quantity Tons:	0.03400
Quantity Waste:	68.000000
Quantity Unit:	P
Number of Containers:	1
Type of Container:	Fiberboard or plastic drums, barrels, kegs
Quantity Type:	Pounds
Federal Code:	D010

Year:	2020
EM Manifest ID:	c95e4d38-5879-458b-9043-832b2d1ee2fc
Generator EPA ID:	CAR000096867
Shipment Date:	2020-08-18
Manifest Number:	014740945FLE
Line Number:	3
Method Code:	H040
Quantity Tons:	0.03400
Quantity Waste:	68.000000
Quantity Unit:	P
Number of Containers:	1
Type of Container:	Fiberboard or plastic drums, barrels, kegs
Quantity Type:	Pounds

LOWES RDC 966 (Continued) **S113175850**

Federal Code: D011

Year: 2020
EM Manifest ID: c95e4d38-5879-458b-9043-832b2d1ee2fc
Generator EPA ID: CAR000096867
Shipment Date: 2020-08-18
Manifest Number: 014740945FLE
Line Number: 3
Method Code: H040
Quantity Tons: 0.03400
Quantity Waste: 68.000000
Quantity Unit: P
Number of Containers: 1
Type of Container: Fiberboard or plastic drums, barrels, kegs
Quantity Type: Pounds
Federal Code: D012

Year: 2020
EM Manifest ID: c95e4d38-5879-458b-9043-832b2d1ee2fc
Generator EPA ID: CAR000096867
Shipment Date: 2020-08-18
Manifest Number: 014740945FLE
Line Number: 3
Method Code: H040
Quantity Tons: 0.03400
Quantity Waste: 68.000000
Quantity Unit: P
Number of Containers: 1
Type of Container: Fiberboard or plastic drums, barrels, kegs
Quantity Type: Pounds
Federal Code: D013

Year: 2020
EM Manifest ID: c95e4d38-5879-458b-9043-832b2d1ee2fc
Generator EPA ID: CAR000096867
Shipment Date: 2020-08-18
Manifest Number: 014740945FLE
Line Number: 3
Method Code: H040
Quantity Tons: 0.03400
Quantity Waste: 68.000000
Quantity Unit: P
Number of Containers: 1
Type of Container: Fiberboard or plastic drums, barrels, kegs
Quantity Type: Pounds
Federal Code: D014

Year: 2020
EM Manifest ID: c95e4d38-5879-458b-9043-832b2d1ee2fc
Generator EPA ID: CAR000096867
Shipment Date: 2020-08-18
Manifest Number: 014740945FLE
Line Number: 3
Method Code: H040
Quantity Tons: 0.03400
Quantity Waste: 68.000000
Quantity Unit: P

LOWES RDC 966 (Continued) **S113175850**

Number of Containers:	1
Type of Container:	Fiberboard or plastic drums, barrels, kegs
Quantity Type:	Pounds
Federal Code:	D016

Year:	2020
EM Manifest ID:	c95e4d38-5879-458b-9043-832b2d1ee2fc
Generator EPA ID:	CAR000096867
Shipment Date:	2020-08-18
Manifest Number:	014740945FLE
Line Number:	3
Method Code:	H040
Quantity Tons:	0.03400
Quantity Waste:	68.000000
Quantity Unit:	P
Number of Containers:	1
Type of Container:	Fiberboard or plastic drums, barrels, kegs
Quantity Type:	Pounds
Federal Code:	D019

Year:	2020
EM Manifest ID:	c95e4d38-5879-458b-9043-832b2d1ee2fc
Generator EPA ID:	CAR000096867
Shipment Date:	2020-08-18
Manifest Number:	014740945FLE
Line Number:	3
Method Code:	H040
Quantity Tons:	0.03400
Quantity Waste:	68.000000
Quantity Unit:	P
Number of Containers:	1
Type of Container:	Fiberboard or plastic drums, barrels, kegs
Quantity Type:	Pounds
Federal Code:	D020

Year:	2020
EM Manifest ID:	c95e4d38-5879-458b-9043-832b2d1ee2fc
Generator EPA ID:	CAR000096867
Shipment Date:	2020-08-18
Manifest Number:	014740945FLE
Line Number:	3
Method Code:	H040
Quantity Tons:	0.03400
Quantity Waste:	68.000000
Quantity Unit:	P
Number of Containers:	1
Type of Container:	Fiberboard or plastic drums, barrels, kegs
Quantity Type:	Pounds
Federal Code:	D022

Year:	2020
EM Manifest ID:	c95e4d38-5879-458b-9043-832b2d1ee2fc
Generator EPA ID:	CAR000096867
Shipment Date:	2020-08-18
Manifest Number:	014740945FLE
Line Number:	3
Method Code:	H040

LOWES RDC 966 (Continued) **S113175850**

Quantity Tons:	0.03400
Quantity Waste:	68.000000
Quantity Unit:	P
Number of Containers:	1
Type of Container:	Fiberboard or plastic drums, barrels, kegs
Quantity Type:	Pounds
Federal Code:	D026

Year:	2020
EM Manifest ID:	c95e4d38-5879-458b-9043-832b2d1ee2fc
Generator EPA ID:	CAR000096867
Shipment Date:	2020-08-18
Manifest Number:	014740945FLE
Line Number:	3
Method Code:	H040
Quantity Tons:	0.03400
Quantity Waste:	68.000000
Quantity Unit:	P
Number of Containers:	1
Type of Container:	Fiberboard or plastic drums, barrels, kegs
Quantity Type:	Pounds
Federal Code:	D027

Year:	2020
EM Manifest ID:	c95e4d38-5879-458b-9043-832b2d1ee2fc
Generator EPA ID:	CAR000096867
Shipment Date:	2020-08-18
Manifest Number:	014740945FLE
Line Number:	3
Method Code:	H040
Quantity Tons:	0.03400
Quantity Waste:	68.000000
Quantity Unit:	P
Number of Containers:	1
Type of Container:	Fiberboard or plastic drums, barrels, kegs
Quantity Type:	Pounds
Federal Code:	D039

Year:	2020
EM Manifest ID:	c95e4d38-5879-458b-9043-832b2d1ee2fc
Generator EPA ID:	CAR000096867
Shipment Date:	2020-08-18
Manifest Number:	014740945FLE
Line Number:	3
Method Code:	H040
Quantity Tons:	0.03400
Quantity Waste:	68.000000
Quantity Unit:	P
Number of Containers:	1
Type of Container:	Fiberboard or plastic drums, barrels, kegs
Quantity Type:	Pounds
Federal Code:	D040

Year:	2020
EM Manifest ID:	c95e4d38-5879-458b-9043-832b2d1ee2fc
Generator EPA ID:	CAR000096867
Shipment Date:	2020-08-18

LOWES RDC 966 (Continued) **S113175850**

Manifest Number:	014740945FLE
Line Number:	3
Method Code:	H040
Quantity Tons:	0.03400
Quantity Waste:	68.000000
Quantity Unit:	P
Number of Containers:	1
Type of Container:	Fiberboard or plastic drums, barrels, kegs
Quantity Type:	Pounds
Federal Code:	D043

Year:	2020
EM Manifest ID:	c95e4d38-5879-458b-9043-832b2d1ee2fc
Generator EPA ID:	CAR000096867
Shipment Date:	2020-08-18
Manifest Number:	014740945FLE
Line Number:	3
Method Code:	H040
Quantity Tons:	0.03400
Quantity Waste:	68.000000
Quantity Unit:	P
Number of Containers:	1
Type of Container:	Fiberboard or plastic drums, barrels, kegs
Quantity Type:	Pounds
Federal Code:	U035

Year:	2020
EM Manifest ID:	c95e4d38-5879-458b-9043-832b2d1ee2fc
Generator EPA ID:	CAR000096867
Shipment Date:	2020-08-18
Manifest Number:	014740945FLE
Line Number:	3
Method Code:	H040
Quantity Tons:	0.03400
Quantity Waste:	68.000000
Quantity Unit:	P
Number of Containers:	1
Type of Container:	Fiberboard or plastic drums, barrels, kegs
Quantity Type:	Pounds
Federal Code:	U036

Year:	2020
EM Manifest ID:	c95e4d38-5879-458b-9043-832b2d1ee2fc
Generator EPA ID:	CAR000096867
Shipment Date:	2020-08-18
Manifest Number:	014740945FLE
Line Number:	3
Method Code:	H040
Quantity Tons:	0.03400
Quantity Waste:	68.000000
Quantity Unit:	P
Number of Containers:	1
Type of Container:	Fiberboard or plastic drums, barrels, kegs
Quantity Type:	Pounds
Federal Code:	U043

Year:	2020

LOWES RDC 966 (Continued) **S113175850**

EM Manifest ID:	c95e4d38-5879-458b-9043-832b2d1ee2fc
Generator EPA ID:	CAR000096867
Shipment Date:	2020-08-18
Manifest Number:	014740945FLE
Line Number:	3
Method Code:	H040
Quantity Tons:	0.03400
Quantity Waste:	68.000000
Quantity Unit:	P
Number of Containers:	1
Type of Container:	Fiberboard or plastic drums, barrels, kegs
Quantity Type:	Pounds
Federal Code:	U044

Year:	2020
EM Manifest ID:	c95e4d38-5879-458b-9043-832b2d1ee2fc
Generator EPA ID:	CAR000096867
Shipment Date:	2020-08-18
Manifest Number:	014740945FLE
Line Number:	3
Method Code:	H040
Quantity Tons:	0.03400
Quantity Waste:	68.000000
Quantity Unit:	P
Number of Containers:	1
Type of Container:	Fiberboard or plastic drums, barrels, kegs
Quantity Type:	Pounds
Federal Code:	U052

Year:	2020
EM Manifest ID:	c95e4d38-5879-458b-9043-832b2d1ee2fc
Generator EPA ID:	CAR000096867
Shipment Date:	2020-08-18
Manifest Number:	014740945FLE
Line Number:	3
Method Code:	H040
Quantity Tons:	0.03400
Quantity Waste:	68.000000
Quantity Unit:	P
Number of Containers:	1
Type of Container:	Fiberboard or plastic drums, barrels, kegs
Quantity Type:	Pounds
Federal Code:	U058

Year:	2020
EM Manifest ID:	c95e4d38-5879-458b-9043-832b2d1ee2fc
Generator EPA ID:	CAR000096867
Shipment Date:	2020-08-18
Manifest Number:	014740945FLE
Line Number:	3
Method Code:	H040
Quantity Tons:	0.03400
Quantity Waste:	68.000000
Quantity Unit:	P
Number of Containers:	1
Type of Container:	Fiberboard or plastic drums, barrels, kegs
Quantity Type:	Pounds

LOWES RDC 966 (Continued) **S113175850**

Federal Code: U072

Year: 2020
EM Manifest ID: c95e4d38-5879-458b-9043-832b2d1ee2fc
Generator EPA ID: CAR000096867
Shipment Date: 2020-08-18
Manifest Number: 014740945FLE
Line Number: 3
Method Code: H040
Quantity Tons: 0.03400
Quantity Waste: 68.000000
Quantity Unit: P
Number of Containers: 1
Type of Container: Fiberboard or plastic drums, barrels, kegs
Quantity Type: Pounds
Federal Code: U080

Year: 2020
EM Manifest ID: c95e4d38-5879-458b-9043-832b2d1ee2fc
Generator EPA ID: CAR000096867
Shipment Date: 2020-08-18
Manifest Number: 014740945FLE
Line Number: 3
Method Code: H040
Quantity Tons: 0.03400
Quantity Waste: 68.000000
Quantity Unit: P
Number of Containers: 1
Type of Container: Fiberboard or plastic drums, barrels, kegs
Quantity Type: Pounds
Federal Code: U129

Year: 2020
EM Manifest ID: c95e4d38-5879-458b-9043-832b2d1ee2fc
Generator EPA ID: CAR000096867
Shipment Date: 2020-08-18
Manifest Number: 014740945FLE
Line Number: 3
Method Code: H040
Quantity Tons: 0.03400
Quantity Waste: 68.000000
Quantity Unit: P
Number of Containers: 1
Type of Container: Fiberboard or plastic drums, barrels, kegs
Quantity Type: Pounds
Federal Code: U150

Year: 2020
EM Manifest ID: c95e4d38-5879-458b-9043-832b2d1ee2fc
Generator EPA ID: CAR000096867
Shipment Date: 2020-08-18
Manifest Number: 014740945FLE
Line Number: 3
Method Code: H040
Quantity Tons: 0.03400
Quantity Waste: 68.000000
Quantity Unit: P

LOWES RDC 966 (Continued) **S113175850**

Number of Containers:	1
Type of Container:	Fiberboard or plastic drums, barrels, kegs
Quantity Type:	Pounds
Federal Code:	U188

Year:	2020
EM Manifest ID:	c95e4d38-5879-458b-9043-832b2d1ee2fc
Generator EPA ID:	CAR000096867
Shipment Date:	2020-08-18
Manifest Number:	014740945FLE
Line Number:	3
Method Code:	H040
Quantity Tons:	0.03400
Quantity Waste:	68.000000
Quantity Unit:	P
Number of Containers:	1
Type of Container:	Fiberboard or plastic drums, barrels, kegs
Quantity Type:	Pounds
Federal Code:	U200

Year:	2020
EM Manifest ID:	c95e4d38-5879-458b-9043-832b2d1ee2fc
Generator EPA ID:	CAR000096867
Shipment Date:	2020-08-18
Manifest Number:	014740945FLE
Line Number:	3
Method Code:	H040
Quantity Tons:	0.03400
Quantity Waste:	68.000000
Quantity Unit:	P
Number of Containers:	1
Type of Container:	Fiberboard or plastic drums, barrels, kegs
Quantity Type:	Pounds
Federal Code:	U201

Year:	2020
EM Manifest ID:	c95e4d38-5879-458b-9043-832b2d1ee2fc
Generator EPA ID:	CAR000096867
Shipment Date:	2020-08-18
Manifest Number:	014740945FLE
Line Number:	3
Method Code:	H040
Quantity Tons:	0.03400
Quantity Waste:	68.000000
Quantity Unit:	P
Number of Containers:	1
Type of Container:	Fiberboard or plastic drums, barrels, kegs
Quantity Type:	Pounds
Federal Code:	U210

Year:	2020
EM Manifest ID:	c95e4d38-5879-458b-9043-832b2d1ee2fc
Generator EPA ID:	CAR000096867
Shipment Date:	2020-08-18
Manifest Number:	014740945FLE
Line Number:	3
Method Code:	H040

LOWES RDC 966 (Continued) **S113175850**

Quantity Tons:	0.03400
Quantity Waste:	68.000000
Quantity Unit:	P
Number of Containers:	1
Type of Container:	Fiberboard or plastic drums, barrels, kegs
Quantity Type:	Pounds
Federal Code:	U211

Year:	2020
EM Manifest ID:	c95e4d38-5879-458b-9043-832b2d1ee2fc
Generator EPA ID:	CAR000096867
Shipment Date:	2020-08-18
Manifest Number:	014740945FLE
Line Number:	3
Method Code:	H040
Quantity Tons:	0.03400
Quantity Waste:	68.000000
Quantity Unit:	P
Number of Containers:	1
Type of Container:	Fiberboard or plastic drums, barrels, kegs
Quantity Type:	Pounds
Federal Code:	U226

Year:	2020
EM Manifest ID:	c95e4d38-5879-458b-9043-832b2d1ee2fc
Generator EPA ID:	CAR000096867
Shipment Date:	2020-08-18
Manifest Number:	014740945FLE
Line Number:	3
Method Code:	H040
Quantity Tons:	0.03400
Quantity Waste:	68.000000
Quantity Unit:	P
Number of Containers:	1
Type of Container:	Fiberboard or plastic drums, barrels, kegs
Quantity Type:	Pounds
Federal Code:	U228

Year:	2020
EM Manifest ID:	c95e4d38-5879-458b-9043-832b2d1ee2fc
Generator EPA ID:	CAR000096867
Shipment Date:	2020-08-18
Manifest Number:	014740945FLE
Line Number:	3
Method Code:	H040
Quantity Tons:	0.03400
Quantity Waste:	68.000000
Quantity Unit:	P
Number of Containers:	1
Type of Container:	Fiberboard or plastic drums, barrels, kegs
Quantity Type:	Pounds
Federal Code:	U240

Year:	2020
EM Manifest ID:	c95e4d38-5879-458b-9043-832b2d1ee2fc
Generator EPA ID:	CAR000096867
Shipment Date:	2020-08-18

LOWES RDC 966 (Continued) **S113175850**

Manifest Number:	014740945FLE
Line Number:	3
Method Code:	H040
Quantity Tons:	0.03400
Quantity Waste:	68.000000
Quantity Unit:	P
Number of Containers:	1
Type of Container:	Fiberboard or plastic drums, barrels, kegs
Quantity Type:	Pounds
Federal Code:	U247

Year:	2020
EM Manifest ID:	c95e4d38-5879-458b-9043-832b2d1ee2fc
Generator EPA ID:	CAR000096867
Shipment Date:	2020-08-18
Manifest Number:	014740945FLE
Line Number:	3
Method Code:	H040
Quantity Tons:	0.03400
Quantity Waste:	68.000000
Quantity Unit:	P
Number of Containers:	1
Type of Container:	Fiberboard or plastic drums, barrels, kegs
Quantity Type:	Pounds
Federal Code:	U248

Year:	2020
EM Manifest ID:	c95e4d38-5879-458b-9043-832b2d1ee2fc
Generator EPA ID:	CAR000096867
Shipment Date:	2020-08-18
Manifest Number:	014740945FLE
Line Number:	3
Method Code:	H040
Quantity Tons:	0.03400
Quantity Waste:	68.000000
Quantity Unit:	P
Number of Containers:	1
Type of Container:	Fiberboard or plastic drums, barrels, kegs
Quantity Type:	Pounds
Federal Code:	U279

Year:	2020
EM Manifest ID:	c95e4d38-5879-458b-9043-832b2d1ee2fc
Generator EPA ID:	CAR000096867
Shipment Date:	2020-08-18
Manifest Number:	014740945FLE
Line Number:	4
Method Code:	H040
Quantity Tons:	0.04400
Quantity Waste:	88.000000
Quantity Unit:	P
Number of Containers:	1
Type of Container:	Fiberboard or plastic drums, barrels, kegs
Quantity Type:	Pounds
Federal Code:	D002

Year:	2020

LOWES RDC 966 (Continued) **S113175850**

EM Manifest ID:	c95e4d38-5879-458b-9043-832b2d1ee2fc
Generator EPA ID:	CAR000096867
Shipment Date:	2020-08-18
Manifest Number:	014740945FLE
Line Number:	5
Method Code:	H040
Quantity Tons:	0.44000
Quantity Waste:	880.000000
Quantity Unit:	P
Number of Containers:	8
Type of Container:	Fiberboard or plastic drums, barrels, kegs
Quantity Type:	Pounds
Federal Code:	D002

State:

Year:	2020
EM Manifest ID:	c95e4d38-5879-458b-9043-832b2d1ee2fc
Generator EPA ID:	CAR000096867
Shipment Date:	2020-08-18
Manifest Number:	014740945FLE
Line Number:	1
Method Code:	H141
Quantity Tons:	0.08100
Quantity Waste:	162.000000
Quantity Unit:	P
Number of Containers:	3
Type of Container:	Fiberboard or plastic drums, barrels, kegs
Quantity Type:	Pounds
State Code:	331

Year:	2020
EM Manifest ID:	c95e4d38-5879-458b-9043-832b2d1ee2fc
Generator EPA ID:	CAR000096867
Shipment Date:	2020-08-18
Manifest Number:	014740945FLE
Line Number:	2
Method Code:	H040
Quantity Tons:	0.32500
Quantity Waste:	650.000000
Quantity Unit:	P
Number of Containers:	5
Type of Container:	Fiberboard or plastic drums, barrels, kegs
Quantity Type:	Pounds
State Code:	331

Year:	2020
EM Manifest ID:	c95e4d38-5879-458b-9043-832b2d1ee2fc
Generator EPA ID:	CAR000096867
Shipment Date:	2020-08-18
Manifest Number:	014740945FLE
Line Number:	3
Method Code:	H040
Quantity Tons:	0.03400
Quantity Waste:	68.000000
Quantity Unit:	P
Number of Containers:	1
Type of Container:	Fiberboard or plastic drums, barrels, kegs

LOWES RDC 966 (Continued) **S113175850**

Quantity Type:	Pounds
State Code:	331
Year:	2020
EM Manifest ID:	c95e4d38-5879-458b-9043-832b2d1ee2fc
Generator EPA ID:	CAR000096867
Shipment Date:	2020-08-18
Manifest Number:	014740945FLE
Line Number:	4
Method Code:	H040
Quantity Tons:	0.04400
Quantity Waste:	88.000000
Quantity Unit:	P
Number of Containers:	1
Type of Container:	Fiberboard or plastic drums, barrels, kegs
Quantity Type:	Pounds
State Code:	791
Year:	2020
EM Manifest ID:	c95e4d38-5879-458b-9043-832b2d1ee2fc
Generator EPA ID:	CAR000096867
Shipment Date:	2020-08-18
Manifest Number:	014740945FLE
Line Number:	5
Method Code:	H040
Quantity Tons:	0.44000
Quantity Waste:	880.000000
Quantity Unit:	P
Number of Containers:	8
Type of Container:	Fiberboard or plastic drums, barrels, kegs
Quantity Type:	Pounds
State Code:	122
Year:	2020
EM Manifest ID:	e6262e70-b5a9-4d71-94f8-83bab0755af2
Shipment Date:	8/18/2020
Receipt Date:	8/27/2020
Manifest Number:	014740944FLE
Generator EPA ID:	CAR000096867
Name:	LOWE'S CALIFORNIA RDC 966
Address:	3984 INDIAN AVENUE
Address 2:	Not reported
City:	PERRIS
Zip:	92571
Telephone:	800-483-3718
Contact:	Vicki Hill
Contact Telephone:	951-287-4359
Transporter 1 EPA ID:	MAD039322250
Transporter 1 Emergency Number:	Not reported
Transporter 2 EPA ID:	MOD095038998
Transporter 2 Emergency Number:	Not reported
TSDF EPA ID:	UTD981552177
TSDF Name:	Clean Harbors Aragonite LLC
TSDF Address 1:	11600 North Aptus Road
TSDF Address 2:	Not reported
TSDF City:	Grantsville

LOWES RDC 966 (Continued) **S113175850**

TSDF Zip:	84029
TSDF Telephone:	800-483-3718

State:

Year:	2020
EM Manifest ID:	e6262e70-b5a9-4d71-94f8-83bab0755af2
Generator EPA ID:	CAR000096867
Shipment Date:	2020-08-18
Manifest Number:	014740944FLE
Line Number:	1
Method Code:	H141
Quantity Tons:	0.44100
Quantity Waste:	882.000000
Quantity Unit:	P
Number of Containers:	7
Type of Container:	Fiberboard or plastic drums, barrels, kegs
Quantity Type:	Pounds
State Code:	331

Detail Two:

Year:	2019
EM Manifest ID:	672432
Shipment Date:	9/30/2019
Receipt Date:	10/10/2019
Manifest Number:	002518907PSC
Generator EPA ID:	CAR000096867
Name:	LOWES # 0966
Address:	3984 INDIAN AVENUE
Address 2:	Not reported
City:	PERRIS
Zip:	92571
Telephone:	877-577-2669
Contact:	Not reported
Contact Telephone:	775-575-2760
Transporter 1 EPA ID:	MNS000110924
Transporter 1 Emergency Number:	Not reported
Transporter 2 EPA ID:	CAR000217554
Transporter 2 Emergency Number:	Not reported
TSDF EPA ID:	NVD980895338
TSDF Name:	21st Century Environmental Management of Nevada, LLC
TSDF Address 1:	2095 Newlands Drive East
TSDF Address 2:	Not reported
TSDF City:	Fernley
TSDF Zip:	89408
TSDF Telephone:	Not reported

Federal:

Year:	2019
EM Manifest ID:	672432
Generator EPA ID:	CAR000096867
Shipment Date:	2019-09-30
Manifest Number:	002518907PSC
Line Number:	1
Method Code:	H141
Quantity Tons:	0.07750
Quantity Waste:	155.000000
Quantity Unit:	P

LOWES RDC 966 (Continued) **S113175850**

Number of Containers:	2
Type of Container:	Fiberboard or plastic drums, barrels, kegs
Quantity Type:	Pounds
Federal Code:	D001

Year:	2019
EM Manifest ID:	672432
Generator EPA ID:	CAR000096867
Shipment Date:	2019-09-30
Manifest Number:	002518907PSC
Line Number:	1
Method Code:	H141
Quantity Tons:	0.07750
Quantity Waste:	155.000000
Quantity Unit:	P
Number of Containers:	2
Type of Container:	Fiberboard or plastic drums, barrels, kegs
Quantity Type:	Pounds
Federal Code:	D003

Year:	2019
EM Manifest ID:	672432
Generator EPA ID:	CAR000096867
Shipment Date:	2019-09-30
Manifest Number:	002518907PSC
Line Number:	1
Method Code:	H141
Quantity Tons:	0.07750
Quantity Waste:	155.000000
Quantity Unit:	P
Number of Containers:	2
Type of Container:	Fiberboard or plastic drums, barrels, kegs
Quantity Type:	Pounds
Federal Code:	D005

Year:	2019
EM Manifest ID:	672432
Generator EPA ID:	CAR000096867
Shipment Date:	2019-09-30
Manifest Number:	002518907PSC
Line Number:	1
Method Code:	H141
Quantity Tons:	0.07750
Quantity Waste:	155.000000
Quantity Unit:	P
Number of Containers:	2
Type of Container:	Fiberboard or plastic drums, barrels, kegs
Quantity Type:	Pounds
Federal Code:	D007

Year:	2019
EM Manifest ID:	672432
Generator EPA ID:	CAR000096867
Shipment Date:	2019-09-30
Manifest Number:	002518907PSC
Line Number:	1
Method Code:	H141

LOWES RDC 966 (Continued) **S113175850**

Quantity Tons:	0.07750
Quantity Waste:	155.000000
Quantity Unit:	P
Number of Containers:	2
Type of Container:	Fiberboard or plastic drums, barrels, kegs
Quantity Type:	Pounds
Federal Code:	D035

State:

Year:	2019
EM Manifest ID:	672432
Generator EPA ID:	CAR000096867
Shipment Date:	2019-09-30
Manifest Number:	002518907PSC
Line Number:	1
Method Code:	H141
Quantity Tons:	0.07750
Quantity Waste:	155.000000
Quantity Unit:	P
Number of Containers:	2
Type of Container:	Fiberboard or plastic drums, barrels, kegs
Quantity Type:	Pounds
State Code:	331

Year:	2019
EM Manifest ID:	652045
Shipment Date:	9/30/2019
Receipt Date:	10/7/2019
Manifest Number:	002518900PSC
Generator EPA ID:	CAR000096867
Name:	LOWES RDC 966
Address:	3984 INDIAN AVE
Address 2:	Not reported
City:	PERRIS
Zip:	92571
Telephone:	877-577-2669
Contact:	Not reported
Contact Telephone:	961-443-2500
Transporter 1 EPA ID:	MNS000110924
Transporter 1 Emergency Number:	Not reported
Transporter 2 EPA ID:	CAR000175422
Transporter 2 Emergency Number:	Not reported
TSDF EPA ID:	AZR000515924
TSDF Name:	YUMA YES WASTE TRANSFER FACILITY
TSDF Address 1:	2730 E 13TH ST
TSDF Address 2:	Not reported
TSDF City:	YUMA
TSDF Zip:	85365-1901
TSDF Telephone:	Not reported

State:

Year:	2019
EM Manifest ID:	652045
Generator EPA ID:	CAR000096867
Shipment Date:	2019-09-30
Manifest Number:	002518900PSC

LOWES RDC 966 (Continued) **S113175850**

Line Number:	1
Method Code:	H141
Quantity Tons:	0.56850
Quantity Waste:	1137.000000
Quantity Unit:	P
Number of Containers:	5
Type of Container:	Fiberboard or plastic drums, barrels, kegs
Quantity Type:	Pounds
State Code:	331

Year:	2019
EM Manifest ID:	43749
Shipment Date:	9/30/2019
Receipt Date:	10/4/2019
Manifest Number:	007215666SKS
Generator EPA ID:	CAR000096867
Name:	LOWES HOME IMPROVEMENT
Address:	3984 INDIAN AVE
Address 2:	Attn: Mark Stockstill
City:	PERRIS
Zip:	92571
Telephone:	800-483-3718
Contact:	Antonio Borruel
Contact Telephone:	951-443-2500
Transporter 1 EPA ID:	TXR000081205
Transporter 1 Emergency Number:	Not reported
Transporter 2 EPA ID:	MAD039322250
Transporter 2 Emergency Number:	Not reported
TSDF EPA ID:	CAT000613976
TSDF Name:	Safety-Kleen Systems, Inc.
TSDF Address 1:	2120 South Yale Street
TSDF Address 2:	Not reported
TSDF City:	Santa Ana
TSDF Zip:	92704
TSDF Telephone:	800-483-3718

State:

Year:	2019
EM Manifest ID:	43749
Generator EPA ID:	CAR000096867
Shipment Date:	2019-09-30
Manifest Number:	007215666SKS
Line Number:	1
Method Code:	H141
Quantity Tons:	0.16800
Quantity Waste:	40.000000
Quantity Unit:	G
Number of Containers:	2
Type of Container:	Fiberboard or plastic drums, barrels, kegs
Quantity Type:	Gallons
State Code:	134

Year:	2019
EM Manifest ID:	15832
Shipment Date:	9/16/2019
Receipt Date:	9/26/2019

LOWES RDC 966 (Continued) **S113175850**

Manifest Number:	000257845DAT
Generator EPA ID:	CAR000096867
Name:	LOWES # 0966
Address:	3984 INDIAN AVENUE
Address 2:	Not reported
City:	PERRIS
Zip:	92571
Telephone:	877-577-2669
Contact:	Not reported
Contact Telephone:	323-776-6233
Transporter 1 EPA ID:	MNS000110924
Transporter 1 Emergency Number:	Not reported
Transporter 2 EPA ID:	CAR000217554
Transporter 2 Emergency Number:	Not reported
TSDF EPA ID:	CAD008364432
TSDF Name:	Rho Chem LLC
TSDF Address 1:	425 Isis Ave.
TSDF Address 2:	Not reported
TSDF City:	Inglewood
TSDF Zip:	90301
TSDF Telephone:	Not reported

Federal:

Year:	2019
EM Manifest ID:	15832
Generator EPA ID:	CAR000096867
Shipment Date:	2019-09-16
Manifest Number:	000257845DAT
Line Number:	1
Method Code:	H141
Quantity Tons:	0.05600
Quantity Waste:	112.000000
Quantity Unit:	P
Number of Containers:	1
Type of Container:	Fiberboard or plastic drums, barrels, kegs
Quantity Type:	Pounds
Federal Code:	D002

Year:	2019
EM Manifest ID:	15832
Generator EPA ID:	CAR000096867
Shipment Date:	2019-09-16
Manifest Number:	000257845DAT
Line Number:	2
Method Code:	H141
Quantity Tons:	0.07450
Quantity Waste:	149.000000
Quantity Unit:	P
Number of Containers:	1
Type of Container:	Fiberboard or plastic drums, barrels, kegs
Quantity Type:	Pounds
Federal Code:	D002

State:

Year:	2019
EM Manifest ID:	15832
Generator EPA ID:	CAR000096867

LOWES RDC 966 (Continued) **S113175850**

Shipment Date:	2019-09-16
Manifest Number:	000257845DAT
Line Number:	1
Method Code:	H141
Quantity Tons:	0.05600
Quantity Waste:	112.000000
Quantity Unit:	P
Number of Containers:	1
Type of Container:	Fiberboard or plastic drums, barrels, kegs
Quantity Type:	Pounds
State Code:	791

Year:	2019
EM Manifest ID:	15832
Generator EPA ID:	CAR000096867
Shipment Date:	2019-09-16
Manifest Number:	000257845DAT
Line Number:	2
Method Code:	H141
Quantity Tons:	0.07450
Quantity Waste:	149.000000
Quantity Unit:	P
Number of Containers:	1
Type of Container:	Fiberboard or plastic drums, barrels, kegs
Quantity Type:	Pounds
State Code:	122

Year:	2019
EM Manifest ID:	704926
Shipment Date:	9/16/2019
Receipt Date:	10/1/2019
Manifest Number:	002503921PSC
Generator EPA ID:	CAR000096867
Name:	LOWES # 0966
Address:	3984 INDIAN AVENUE
Address 2:	Not reported
City:	PERRIS
Zip:	92571
Telephone:	877-577-2669
Contact:	Not reported
Contact Telephone:	775-575-2760
Transporter 1 EPA ID:	MNS000110924
Transporter 1 Emergency Number:	Not reported
Transporter 2 EPA ID:	CAR000217554
Transporter 2 Emergency Number:	Not reported
TSDF EPA ID:	NVD980895338
TSDF Name:	21st Century Environmental Management of Nevada, LLC
TSDF Address 1:	2095 Newlands Drive East
TSDF Address 2:	Not reported
TSDF City:	Fernley
TSDF Zip:	89408
TSDF Telephone:	Not reported

Federal:

Year:	2019
EM Manifest ID:	704926
Generator EPA ID:	CAR000096867

LOWES RDC 966 (Continued) **S113175850**

Shipment Date:	2019-09-16
Manifest Number:	002503921PSC
Line Number:	1
Method Code:	H141
Quantity Tons:	0.03350
Quantity Waste:	67.000000
Quantity Unit:	P
Number of Containers:	1
Type of Container:	Fiberboard or plastic drums, barrels, kegs
Quantity Type:	Pounds
Federal Code:	D001

Year:	2019
EM Manifest ID:	704926
Generator EPA ID:	CAR000096867
Shipment Date:	2019-09-16
Manifest Number:	002503921PSC
Line Number:	1
Method Code:	H141
Quantity Tons:	0.03350
Quantity Waste:	67.000000
Quantity Unit:	P
Number of Containers:	1
Type of Container:	Fiberboard or plastic drums, barrels, kegs
Quantity Type:	Pounds
Federal Code:	D003

Year:	2019
EM Manifest ID:	704926
Generator EPA ID:	CAR000096867
Shipment Date:	2019-09-16
Manifest Number:	002503921PSC
Line Number:	1
Method Code:	H141
Quantity Tons:	0.03350
Quantity Waste:	67.000000
Quantity Unit:	P
Number of Containers:	1
Type of Container:	Fiberboard or plastic drums, barrels, kegs
Quantity Type:	Pounds
Federal Code:	D005

Year:	2019
EM Manifest ID:	704926
Generator EPA ID:	CAR000096867
Shipment Date:	2019-09-16
Manifest Number:	002503921PSC
Line Number:	1
Method Code:	H141
Quantity Tons:	0.03350
Quantity Waste:	67.000000
Quantity Unit:	P
Number of Containers:	1
Type of Container:	Fiberboard or plastic drums, barrels, kegs
Quantity Type:	Pounds
Federal Code:	D007

LOWES RDC 966 (Continued) **S113175850**

Year:	2019
EM Manifest ID:	704926
Generator EPA ID:	CAR000096867
Shipment Date:	2019-09-16
Manifest Number:	002503921PSC
Line Number:	1
Method Code:	H141
Quantity Tons:	0.03350
Quantity Waste:	67.000000
Quantity Unit:	P
Number of Containers:	1
Type of Container:	Fiberboard or plastic drums, barrels, kegs
Quantity Type:	Pounds
Federal Code:	D035

Year:	2019
EM Manifest ID:	704926
Generator EPA ID:	CAR000096867
Shipment Date:	2019-09-16
Manifest Number:	002503921PSC
Line Number:	2
Method Code:	H141
Quantity Tons:	0.16650
Quantity Waste:	333.000000
Quantity Unit:	P
Number of Containers:	3
Type of Container:	Fiberboard or plastic drums, barrels, kegs
Quantity Type:	Pounds
Federal Code:	D001

Year:	2019
EM Manifest ID:	704926
Generator EPA ID:	CAR000096867
Shipment Date:	2019-09-16
Manifest Number:	002503921PSC
Line Number:	2
Method Code:	H141
Quantity Tons:	0.16650
Quantity Waste:	333.000000
Quantity Unit:	P
Number of Containers:	3
Type of Container:	Fiberboard or plastic drums, barrels, kegs
Quantity Type:	Pounds
Federal Code:	D005

Year:	2019
EM Manifest ID:	704926
Generator EPA ID:	CAR000096867
Shipment Date:	2019-09-16
Manifest Number:	002503921PSC
Line Number:	2
Method Code:	H141
Quantity Tons:	0.16650
Quantity Waste:	333.000000
Quantity Unit:	P
Number of Containers:	3
Type of Container:	Fiberboard or plastic drums, barrels, kegs

LOWES RDC 966 (Continued) **S113175850**

Quantity Type:	Pounds
Federal Code:	D007
Year:	2019
EM Manifest ID:	704926
Generator EPA ID:	CAR000096867
Shipment Date:	2019-09-16
Manifest Number:	002503921PSC
Line Number:	2
Method Code:	H141
Quantity Tons:	0.16650
Quantity Waste:	333.000000
Quantity Unit:	P
Number of Containers:	3
Type of Container:	Fiberboard or plastic drums, barrels, kegs
Quantity Type:	Pounds
Federal Code:	D018
Year:	2019
EM Manifest ID:	704926
Generator EPA ID:	CAR000096867
Shipment Date:	2019-09-16
Manifest Number:	002503921PSC
Line Number:	2
Method Code:	H141
Quantity Tons:	0.16650
Quantity Waste:	333.000000
Quantity Unit:	P
Number of Containers:	3
Type of Container:	Fiberboard or plastic drums, barrels, kegs
Quantity Type:	Pounds
Federal Code:	D035

State:

Year:	2019
EM Manifest ID:	704926
Generator EPA ID:	CAR000096867
Shipment Date:	2019-09-16
Manifest Number:	002503921PSC
Line Number:	1
Method Code:	H141
Quantity Tons:	0.03350
Quantity Waste:	67.000000
Quantity Unit:	P
Number of Containers:	1
Type of Container:	Fiberboard or plastic drums, barrels, kegs
Quantity Type:	Pounds
State Code:	331
Year:	2019
EM Manifest ID:	787430
Shipment Date:	9/16/2019
Receipt Date:	9/23/2019
Manifest Number:	002503892PSC
Generator EPA ID:	CAR000096867
Name:	LOWES RDC 966

LOWES RDC 966 (Continued) **S113175850**

Address:	3984 INDIAN AVE
Address 2:	Not reported
City:	PERRIS
Zip:	92571
Telephone:	877-577-2669
Contact:	Not reported
Contact Telephone:	951-443-2500
Transporter 1 EPA ID:	MNS000110924
Transporter 1 Emergency Number:	Not reported
Transporter 2 EPA ID:	CAR000175422
Transporter 2 Emergency Number:	Not reported
TSDF EPA ID:	AZR000515924
TSDF Name:	YUMA YES WASTE TRANSFER FACILITY
TSDF Address 1:	2730 E 13TH ST
TSDF Address 2:	Not reported
TSDF City:	YUMA
TSDF Zip:	85365-1901
TSDF Telephone:	Not reported

State:

Year:	2019
EM Manifest ID:	787430
Generator EPA ID:	CAR000096867
Shipment Date:	2019-09-16
Manifest Number:	002503892PSC
Line Number:	1
Method Code:	H141
Quantity Tons:	0.39500
Quantity Waste:	790.000000
Quantity Unit:	P
Number of Containers:	5
Type of Container:	Fiberboard or plastic drums, barrels, kegs
Quantity Type:	Pounds
State Code:	331

Year:	2019
EM Manifest ID:	887117
Shipment Date:	8/12/2019
Receipt Date:	8/21/2019
Manifest Number:	002425428PSC
Generator EPA ID:	CAR000096867
Name:	LOWES # 0966
Address:	3984 INDIAN AVENUE
Address 2:	Not reported
City:	PERRIS
Zip:	92571
Telephone:	877-577-2669
Contact:	Not reported
Contact Telephone:	323-776-6233
Transporter 1 EPA ID:	MNS000110924
Transporter 1 Emergency Number:	Not reported
Transporter 2 EPA ID:	CAR000217554
Transporter 2 Emergency Number:	Not reported
TSDF EPA ID:	CAD008364432
TSDF Name:	Rho Chem LLC
TSDF Address 1:	425 Isis Ave.
TSDF Address 2:	Not reported

LOWES RDC 966 (Continued) **S113175850**

TSDF City: Inglewood
TSDF Zip: 90301
TSDF Telephone: Not reported

Federal:

Year: 2019
EM Manifest ID: 887117
Generator EPA ID: CAR000096867
Shipment Date: 2019-08-12
Manifest Number: 002425428PSC
Line Number: 1
Method Code: H141
Quantity Tons: 0.02250
Quantity Waste: 45.000000
Quantity Unit: P
Number of Containers: 1
Type of Container: Fiberboard or plastic drums, barrels, kegs
Quantity Type: Pounds
Federal Code: D006

Year: 2019
EM Manifest ID: 887117
Generator EPA ID: CAR000096867
Shipment Date: 2019-08-12
Manifest Number: 002425428PSC
Line Number: 1
Method Code: H141
Quantity Tons: 0.02250
Quantity Waste: 45.000000
Quantity Unit: P
Number of Containers: 1
Type of Container: Fiberboard or plastic drums, barrels, kegs
Quantity Type: Pounds
Federal Code: D008

Year: 2019
EM Manifest ID: 887117
Generator EPA ID: CAR000096867
Shipment Date: 2019-08-12
Manifest Number: 002425428PSC
Line Number: 1
Method Code: H141
Quantity Tons: 0.02250
Quantity Waste: 45.000000
Quantity Unit: P
Number of Containers: 1
Type of Container: Fiberboard or plastic drums, barrels, kegs
Quantity Type: Pounds
Federal Code: D011

Year: 2019
EM Manifest ID: 887117
Generator EPA ID: CAR000096867
Shipment Date: 2019-08-12
Manifest Number: 002425428PSC
Line Number: 1
Method Code: H141
Quantity Tons: 0.02250

LOWES RDC 966 (Continued) **S113175850**

Quantity Waste:	45.000000
Quantity Unit:	P
Number of Containers:	1
Type of Container:	Fiberboard or plastic drums, barrels, kegs
Quantity Type:	Pounds
Federal Code:	D016

Year:	2019
EM Manifest ID:	887117
Generator EPA ID:	CAR000096867
Shipment Date:	2019-08-12
Manifest Number:	002425428PSC
Line Number:	2
Method Code:	H141
Quantity Tons:	0.15500
Quantity Waste:	310.000000
Quantity Unit:	P
Number of Containers:	2
Type of Container:	Fiberboard or plastic drums, barrels, kegs
Quantity Type:	Pounds
Federal Code:	D002

Year:	2019
EM Manifest ID:	887117
Generator EPA ID:	CAR000096867
Shipment Date:	2019-08-12
Manifest Number:	002425428PSC
Line Number:	3
Method Code:	H141
Quantity Tons:	0.04650
Quantity Waste:	93.000000
Quantity Unit:	P
Number of Containers:	1
Type of Container:	Fiberboard or plastic drums, barrels, kegs
Quantity Type:	Pounds
Federal Code:	D002

State:

Year:	2019
EM Manifest ID:	887117
Generator EPA ID:	CAR000096867
Shipment Date:	2019-08-12
Manifest Number:	002425428PSC
Line Number:	1
Method Code:	H141
Quantity Tons:	0.02250
Quantity Waste:	45.000000
Quantity Unit:	P
Number of Containers:	1
Type of Container:	Fiberboard or plastic drums, barrels, kegs
Quantity Type:	Pounds
State Code:	331

Year:	2019
EM Manifest ID:	887117
Generator EPA ID:	CAR000096867
Shipment Date:	2019-08-12

LOWES RDC 966 (Continued) **S113175850**

Manifest Number:	002425428PSC
Line Number:	2
Method Code:	H141
Quantity Tons:	0.15500
Quantity Waste:	310.000000
Quantity Unit:	P
Number of Containers:	2
Type of Container:	Fiberboard or plastic drums, barrels, kegs
Quantity Type:	Pounds
State Code:	791

Year:	2019
EM Manifest ID:	887117
Generator EPA ID:	CAR000096867
Shipment Date:	2019-08-12
Manifest Number:	002425428PSC
Line Number:	3
Method Code:	H141
Quantity Tons:	0.04650
Quantity Waste:	93.000000
Quantity Unit:	P
Number of Containers:	1
Type of Container:	Fiberboard or plastic drums, barrels, kegs
Quantity Type:	Pounds
State Code:	122

Year:	2019
EM Manifest ID:	887117
Generator EPA ID:	CAR000096867
Shipment Date:	2019-08-12
Manifest Number:	002425428PSC
Line Number:	4
Method Code:	H141
Quantity Tons:	0.43650
Quantity Waste:	873.000000
Quantity Unit:	P
Number of Containers:	5
Type of Container:	Fiberboard or plastic drums, barrels, kegs
Quantity Type:	Pounds
State Code:	331

Year:	2019
EM Manifest ID:	704159
Shipment Date:	7/29/2019
Receipt Date:	8/22/2019
Manifest Number:	002404748PSC
Generator EPA ID:	CAR000096867
Name:	LOWES # 0966
Address:	3984 INDIAN AVENUE
Address 2:	Not reported
City:	PERRIS
Zip:	92571
Telephone:	877-577-2669
Contact:	Not reported
Contact Telephone:	775-575-2760
Transporter 1 EPA ID:	MNS000110924

LOWES RDC 966 (Continued) **S113175850**

Transporter 1 Emergency Number:	Not reported
Transporter 2 EPA ID:	MOD095038998
Transporter 2 Emergency Number:	Not reported
TSDF EPA ID:	NVD980895338
TSDF Name:	21st Century Environmental Management of Nevada, LLC
TSDF Address 1:	2095 Newlands Drive East
TSDF Address 2:	Not reported
TSDF City:	Fernley
TSDF Zip:	89408
TSDF Telephone:	Not reported

Federal:

Year:	2019
EM Manifest ID:	704159
Generator EPA ID:	CAR000096867
Shipment Date:	2019-07-29
Manifest Number:	002404748PSC
Line Number:	1
Method Code:	H141
Quantity Tons:	0.06350
Quantity Waste:	127.000000
Quantity Unit:	P
Number of Containers:	2
Type of Container:	Fiberboard or plastic drums, barrels, kegs
Quantity Type:	Pounds
Federal Code:	D001

Year:	2019
EM Manifest ID:	704159
Generator EPA ID:	CAR000096867
Shipment Date:	2019-07-29
Manifest Number:	002404748PSC
Line Number:	1
Method Code:	H141
Quantity Tons:	0.06350
Quantity Waste:	127.000000
Quantity Unit:	P
Number of Containers:	2
Type of Container:	Fiberboard or plastic drums, barrels, kegs
Quantity Type:	Pounds
Federal Code:	D003

Year:	2019
EM Manifest ID:	704159
Generator EPA ID:	CAR000096867
Shipment Date:	2019-07-29
Manifest Number:	002404748PSC
Line Number:	1
Method Code:	H141
Quantity Tons:	0.06350
Quantity Waste:	127.000000
Quantity Unit:	P
Number of Containers:	2
Type of Container:	Fiberboard or plastic drums, barrels, kegs
Quantity Type:	Pounds
Federal Code:	D005

Year:	2019

LOWES RDC 966 (Continued) **S113175850**

EM Manifest ID:	704159
Generator EPA ID:	CAR000096867
Shipment Date:	2019-07-29
Manifest Number:	002404748PSC
Line Number:	1
Method Code:	H141
Quantity Tons:	0.06350
Quantity Waste:	127.000000
Quantity Unit:	P
Number of Containers:	2
Type of Container:	Fiberboard or plastic drums, barrels, kegs
Quantity Type:	Pounds
Federal Code:	D007

Year:	2019
EM Manifest ID:	704159
Generator EPA ID:	CAR000096867
Shipment Date:	2019-07-29
Manifest Number:	002404748PSC
Line Number:	1
Method Code:	H141
Quantity Tons:	0.06350
Quantity Waste:	127.000000
Quantity Unit:	P
Number of Containers:	2
Type of Container:	Fiberboard or plastic drums, barrels, kegs
Quantity Type:	Pounds
Federal Code:	D035

Year:	2019
EM Manifest ID:	704159
Generator EPA ID:	CAR000096867
Shipment Date:	2019-07-29
Manifest Number:	002404748PSC
Line Number:	2
Method Code:	H141
Quantity Tons:	0.07200
Quantity Waste:	144.000000
Quantity Unit:	P
Number of Containers:	1
Type of Container:	Fiberboard or plastic drums, barrels, kegs
Quantity Type:	Pounds
Federal Code:	D001

Year:	2019
EM Manifest ID:	704159
Generator EPA ID:	CAR000096867
Shipment Date:	2019-07-29
Manifest Number:	002404748PSC
Line Number:	2
Method Code:	H141
Quantity Tons:	0.07200
Quantity Waste:	144.000000
Quantity Unit:	P
Number of Containers:	1
Type of Container:	Fiberboard or plastic drums, barrels, kegs
Quantity Type:	Pounds

LOWES RDC 966 (Continued) **S113175850**

Federal Code: D005

Year: 2019
EM Manifest ID: 704159
Generator EPA ID: CAR000096867
Shipment Date: 2019-07-29
Manifest Number: 002404748PSC
Line Number: 2
Method Code: H141
Quantity Tons: 0.07200
Quantity Waste: 144.000000
Quantity Unit: P
Number of Containers: 1
Type of Container: Fiberboard or plastic drums, barrels, kegs
Quantity Type: Pounds
Federal Code: D007

Year: 2019
EM Manifest ID: 704159
Generator EPA ID: CAR000096867
Shipment Date: 2019-07-29
Manifest Number: 002404748PSC
Line Number: 2
Method Code: H141
Quantity Tons: 0.07200
Quantity Waste: 144.000000
Quantity Unit: P
Number of Containers: 1
Type of Container: Fiberboard or plastic drums, barrels, kegs
Quantity Type: Pounds
Federal Code: D018

Year: 2019
EM Manifest ID: 704159
Generator EPA ID: CAR000096867
Shipment Date: 2019-07-29
Manifest Number: 002404748PSC
Line Number: 2
Method Code: H141
Quantity Tons: 0.07200
Quantity Waste: 144.000000
Quantity Unit: P
Number of Containers: 1
Type of Container: Fiberboard or plastic drums, barrels, kegs
Quantity Type: Pounds
Federal Code: D035

State:
Year: 2019
EM Manifest ID: 704159
Generator EPA ID: CAR000096867
Shipment Date: 2019-07-29
Manifest Number: 002404748PSC
Line Number: 1
Method Code: H141
Quantity Tons: 0.06350
Quantity Waste: 127.000000

LOWES RDC 966 (Continued) **S113175850**

Quantity Unit:	P
Number of Containers:	2
Type of Container:	Fiberboard or plastic drums, barrels, kegs
Quantity Type:	Pounds
State Code:	331

Year:	2019
EM Manifest ID:	710917
Shipment Date:	7/15/2019
Receipt Date:	8/8/2019
Manifest Number:	002394728PSC
Generator EPA ID:	CAR000096867
Name:	LOWES # 0966
Address:	3984 INDIAN AVENUE
Address 2:	Not reported
City:	PERRIS
Zip:	92571
Telephone:	877-577-2669
Contact:	Not reported
Contact Telephone:	775-575-2760
Transporter 1 EPA ID:	MNS000110924
Transporter 1 Emergency Number:	Not reported
Transporter 2 EPA ID:	MOD095038998
Transporter 2 Emergency Number:	Not reported
TSDF EPA ID:	NVD980895338
TSDF Name:	21st Century Environmental Management of Nevada, LLC
TSDF Address 1:	2095 Newlands Drive East
TSDF Address 2:	Not reported
TSDF City:	Fernley
TSDF Zip:	89408
TSDF Telephone:	Not reported

Federal:

Year:	2019
EM Manifest ID:	710917
Generator EPA ID:	CAR000096867
Shipment Date:	2019-07-15
Manifest Number:	002394728PSC
Line Number:	1
Method Code:	H141
Quantity Tons:	0.03550
Quantity Waste:	71.000000
Quantity Unit:	P
Number of Containers:	1
Type of Container:	Fiberboard or plastic drums, barrels, kegs
Quantity Type:	Pounds
Federal Code:	D001

Year:	2019
EM Manifest ID:	710917
Generator EPA ID:	CAR000096867
Shipment Date:	2019-07-15
Manifest Number:	002394728PSC
Line Number:	1
Method Code:	H141
Quantity Tons:	0.03550
Quantity Waste:	71.000000

LOWES RDC 966 (Continued) **S113175850**

Quantity Unit:	P
Number of Containers:	1
Type of Container:	Fiberboard or plastic drums, barrels, kegs
Quantity Type:	Pounds
Federal Code:	D003

Year:	2019
EM Manifest ID:	710917
Generator EPA ID:	CAR000096867
Shipment Date:	2019-07-15
Manifest Number:	002394728PSC
Line Number:	1
Method Code:	H141
Quantity Tons:	0.03550
Quantity Waste:	71.000000
Quantity Unit:	P
Number of Containers:	1
Type of Container:	Fiberboard or plastic drums, barrels, kegs
Quantity Type:	Pounds
Federal Code:	D005

Year:	2019
EM Manifest ID:	710917
Generator EPA ID:	CAR000096867
Shipment Date:	2019-07-15
Manifest Number:	002394728PSC
Line Number:	1
Method Code:	H141
Quantity Tons:	0.03550
Quantity Waste:	71.000000
Quantity Unit:	P
Number of Containers:	1
Type of Container:	Fiberboard or plastic drums, barrels, kegs
Quantity Type:	Pounds
Federal Code:	D007

Year:	2019
EM Manifest ID:	710917
Generator EPA ID:	CAR000096867
Shipment Date:	2019-07-15
Manifest Number:	002394728PSC
Line Number:	1
Method Code:	H141
Quantity Tons:	0.03550
Quantity Waste:	71.000000
Quantity Unit:	P
Number of Containers:	1
Type of Container:	Fiberboard or plastic drums, barrels, kegs
Quantity Type:	Pounds
Federal Code:	D035

Year:	2019
EM Manifest ID:	710917
Generator EPA ID:	CAR000096867
Shipment Date:	2019-07-15
Manifest Number:	002394728PSC
Line Number:	2

LOWES RDC 966 (Continued) **S113175850**

Method Code:	H141
Quantity Tons:	0.07900
Quantity Waste:	158.000000
Quantity Unit:	P
Number of Containers:	1
Type of Container:	Fiberboard or plastic drums, barrels, kegs
Quantity Type:	Pounds
Federal Code:	D001

Year:	2019
EM Manifest ID:	710917
Generator EPA ID:	CAR000096867
Shipment Date:	2019-07-15
Manifest Number:	002394728PSC
Line Number:	2
Method Code:	H141
Quantity Tons:	0.07900
Quantity Waste:	158.000000
Quantity Unit:	P
Number of Containers:	1
Type of Container:	Fiberboard or plastic drums, barrels, kegs
Quantity Type:	Pounds
Federal Code:	D005

Year:	2019
EM Manifest ID:	710917
Generator EPA ID:	CAR000096867
Shipment Date:	2019-07-15
Manifest Number:	002394728PSC
Line Number:	2
Method Code:	H141
Quantity Tons:	0.07900
Quantity Waste:	158.000000
Quantity Unit:	P
Number of Containers:	1
Type of Container:	Fiberboard or plastic drums, barrels, kegs
Quantity Type:	Pounds
Federal Code:	D007

Year:	2019
EM Manifest ID:	710917
Generator EPA ID:	CAR000096867
Shipment Date:	2019-07-15
Manifest Number:	002394728PSC
Line Number:	2
Method Code:	H141
Quantity Tons:	0.07900
Quantity Waste:	158.000000
Quantity Unit:	P
Number of Containers:	1
Type of Container:	Fiberboard or plastic drums, barrels, kegs
Quantity Type:	Pounds
Federal Code:	D018

Year:	2019
EM Manifest ID:	710917
Generator EPA ID:	CAR000096867

LOWES RDC 966 (Continued) **S113175850**

Shipment Date:	2019-07-15
Manifest Number:	002394728PSC
Line Number:	2
Method Code:	H141
Quantity Tons:	0.07900
Quantity Waste:	158.000000
Quantity Unit:	P
Number of Containers:	1
Type of Container:	Fiberboard or plastic drums, barrels, kegs
Quantity Type:	Pounds
Federal Code:	D035

State:

Year:	2019
EM Manifest ID:	710917
Generator EPA ID:	CAR000096867
Shipment Date:	2019-07-15
Manifest Number:	002394728PSC
Line Number:	1
Method Code:	H141
Quantity Tons:	0.03550
Quantity Waste:	71.000000
Quantity Unit:	P
Number of Containers:	1
Type of Container:	Fiberboard or plastic drums, barrels, kegs
Quantity Type:	Pounds
State Code:	331

Year:	2019
EM Manifest ID:	467990
Shipment Date:	7/1/2019
Receipt Date:	7/26/2019
Manifest Number:	002376548PSC
Generator EPA ID:	CAR000096867
Name:	LOWES # 0966
Address:	3984 INDIAN AVENUE
Address 2:	Not reported
City:	PERRIS
Zip:	92571
Telephone:	877-577-2669
Contact:	Not reported
Contact Telephone:	775-575-2760
Transporter 1 EPA ID:	MNS000110924
Transporter 1 Emergency Number:	Not reported
Transporter 2 EPA ID:	MOD095038998
Transporter 2 Emergency Number:	Not reported
TSDF EPA ID:	NVD980895338
TSDF Name:	21st Century Environmental Management of Nevada, LLC
TSDF Address 1:	2095 Newlands Drive East
TSDF Address 2:	Not reported
TSDF City:	Fernley
TSDF Zip:	89408
TSDF Telephone:	Not reported

Federal:

Year:	2019

LOWES RDC 966 (Continued) **S113175850**

EM Manifest ID:	467990
Generator EPA ID:	CAR000096867
Shipment Date:	2019-07-01
Manifest Number:	002376548PSC
Line Number:	1
Method Code:	H141
Quantity Tons:	0.07750
Quantity Waste:	155.000000
Quantity Unit:	P
Number of Containers:	2
Type of Container:	Fiberboard or plastic drums, barrels, kegs
Quantity Type:	Pounds
Federal Code:	D001

Year:	2019
EM Manifest ID:	467990
Generator EPA ID:	CAR000096867
Shipment Date:	2019-07-01
Manifest Number:	002376548PSC
Line Number:	1
Method Code:	H141
Quantity Tons:	0.07750
Quantity Waste:	155.000000
Quantity Unit:	P
Number of Containers:	2
Type of Container:	Fiberboard or plastic drums, barrels, kegs
Quantity Type:	Pounds
Federal Code:	D003

Year:	2019
EM Manifest ID:	467990
Generator EPA ID:	CAR000096867
Shipment Date:	2019-07-01
Manifest Number:	002376548PSC
Line Number:	1
Method Code:	H141
Quantity Tons:	0.07750
Quantity Waste:	155.000000
Quantity Unit:	P
Number of Containers:	2
Type of Container:	Fiberboard or plastic drums, barrels, kegs
Quantity Type:	Pounds
Federal Code:	D005

Year:	2019
EM Manifest ID:	467990
Generator EPA ID:	CAR000096867
Shipment Date:	2019-07-01
Manifest Number:	002376548PSC
Line Number:	1
Method Code:	H141
Quantity Tons:	0.07750
Quantity Waste:	155.000000
Quantity Unit:	P
Number of Containers:	2
Type of Container:	Fiberboard or plastic drums, barrels, kegs
Quantity Type:	Pounds

LOWES RDC 966 (Continued) **S113175850**

Federal Code:	D007

Year:	2019
EM Manifest ID:	467990
Generator EPA ID:	CAR000096867
Shipment Date:	2019-07-01
Manifest Number:	002376548PSC
Line Number:	1
Method Code:	H141
Quantity Tons:	0.07750
Quantity Waste:	155.000000
Quantity Unit:	P
Number of Containers:	2
Type of Container:	Fiberboard or plastic drums, barrels, kegs
Quantity Type:	Pounds
Federal Code:	D035

Year:	2019
EM Manifest ID:	467990
Generator EPA ID:	CAR000096867
Shipment Date:	2019-07-01
Manifest Number:	002376548PSC
Line Number:	2
Method Code:	H141
Quantity Tons:	0.13450
Quantity Waste:	269.000000
Quantity Unit:	P
Number of Containers:	2
Type of Container:	Fiberboard or plastic drums, barrels, kegs
Quantity Type:	Pounds
Federal Code:	D001

Year:	2019
EM Manifest ID:	467990
Generator EPA ID:	CAR000096867
Shipment Date:	2019-07-01
Manifest Number:	002376548PSC
Line Number:	2
Method Code:	H141
Quantity Tons:	0.13450
Quantity Waste:	269.000000
Quantity Unit:	P
Number of Containers:	2
Type of Container:	Fiberboard or plastic drums, barrels, kegs
Quantity Type:	Pounds
Federal Code:	D005

Year:	2019
EM Manifest ID:	467990
Generator EPA ID:	CAR000096867
Shipment Date:	2019-07-01
Manifest Number:	002376548PSC
Line Number:	2
Method Code:	H141
Quantity Tons:	0.13450
Quantity Waste:	269.000000
Quantity Unit:	P

LOWES RDC 966 (Continued) **S113175850**

Number of Containers: 2
Type of Container: Fiberboard or plastic drums, barrels, kegs
Quantity Type: Pounds
Federal Code: D007

Year: 2019
EM Manifest ID: 467990
Generator EPA ID: CAR000096867
Shipment Date: 2019-07-01
Manifest Number: 002376548PSC
Line Number: 2
Method Code: H141
Quantity Tons: 0.13450
Quantity Waste: 269.000000
Quantity Unit: P
Number of Containers: 2
Type of Container: Fiberboard or plastic drums, barrels, kegs
Quantity Type: Pounds
Federal Code: D018

Year: 2019
EM Manifest ID: 467990
Generator EPA ID: CAR000096867
Shipment Date: 2019-07-01
Manifest Number: 002376548PSC
Line Number: 2
Method Code: H141
Quantity Tons: 0.13450
Quantity Waste: 269.000000
Quantity Unit: P
Number of Containers: 2
Type of Container: Fiberboard or plastic drums, barrels, kegs
Quantity Type: Pounds
Federal Code: D035

State:
Year: 2019
EM Manifest ID: 467990
Generator EPA ID: CAR000096867
Shipment Date: 2019-07-01
Manifest Number: 002376548PSC
Line Number: 1
Method Code: H141
Quantity Tons: 0.07750
Quantity Waste: 155.000000
Quantity Unit: P
Number of Containers: 2
Type of Container: Fiberboard or plastic drums, barrels, kegs
Quantity Type: Pounds
State Code: 331

Year: 2019
EM Manifest ID: 467990
Generator EPA ID: CAR000096867
Shipment Date: 2019-07-01
Manifest Number: 002376548PSC
Line Number: 2

LOWES RDC 966 (Continued) **S113175850**

Method Code:	H141
Quantity Tons:	0.13450
Quantity Waste:	269.000000
Quantity Unit:	P
Number of Containers:	2
Type of Container:	Fiberboard or plastic drums, barrels, kegs
Quantity Type:	Pounds
State Code:	331

Detail Two:

Year:	2018
EM Manifest ID:	001647327PSC20170905_D_1
Shipment Date:	9/5/2017
Receipt Date:	9/12/2017
Manifest Number:	001647327PSC
Generator EPA ID:	CAR000096867
Name:	LOWES COMPANIES INC
Address:	Not reported
Address 2:	Not reported
City:	Not reported
Zip:	Not reported
Telephone:	Not reported
Contact:	Not reported
Contact Telephone:	Not reported
Transporter 1 EPA ID:	MNS000110924
Transporter 1 Emergency Number:	Not reported
Transporter 2 EPA ID:	CAR000217000
Transporter 2 Emergency Number:	Not reported
TSDF EPA ID:	CAD008364432
TSDF Name:	RHO CHEM LLC
TSDF Address 1:	Not reported
TSDF Address 2:	Not reported
TSDF City:	Not reported
TSDF Zip:	Not reported
TSDF Telephone:	Not reported

Federal:

Year:	2018
EM Manifest ID:	001647327PSC20170905_D_1
Generator EPA ID:	CAR000096867
Shipment Date:	2017-09-05
Manifest Number:	001647327PSC
Line Number:	2
Method Code:	H061
Quantity Tons:	0.36300
Quantity Waste:	726.000000
Quantity Unit:	P
Number of Containers:	6
Type of Container:	NULL
Quantity Type:	NULL
Federal Code:	D035

Year:	2018
EM Manifest ID:	001647327PSC20170905_D_1
Generator EPA ID:	CAR000096867
Shipment Date:	2017-09-05

LOWES RDC 966 (Continued) **S113175850**

Manifest Number:	001647327PSC
Line Number:	3
Method Code:	H141
Quantity Tons:	0.19850
Quantity Waste:	397.000000
Quantity Unit:	P
Number of Containers:	3
Type of Container:	NULL
Quantity Type:	NULL
Federal Code:	D002

Year:	2018
EM Manifest ID:	001647327PSC20170905_D_1
Generator EPA ID:	CAR000096867
Shipment Date:	2017-09-05
Manifest Number:	001647327PSC
Line Number:	4
Method Code:	H141
Quantity Tons:	0.39400
Quantity Waste:	788.000000
Quantity Unit:	P
Number of Containers:	5
Type of Container:	NULL
Quantity Type:	NULL
Federal Code:	D002

Year:	2018
EM Manifest ID:	001647327PSC20170905_D_1
Generator EPA ID:	CAR000096867
Shipment Date:	2017-09-05
Manifest Number:	001647327PSC
Line Number:	1
Method Code:	H141
Quantity Tons:	0.12450
Quantity Waste:	249.000000
Quantity Unit:	P
Number of Containers:	3
Type of Container:	NULL
Quantity Type:	NULL
Federal Code:	D001

Year:	2018
EM Manifest ID:	001647327PSC20170905_D_1
Generator EPA ID:	CAR000096867
Shipment Date:	2017-09-05
Manifest Number:	001647327PSC
Line Number:	1
Method Code:	H141
Quantity Tons:	0.12450
Quantity Waste:	249.000000
Quantity Unit:	P
Number of Containers:	3
Type of Container:	NULL
Quantity Type:	NULL
Federal Code:	D005

Year:	2018

LOWES RDC 966 (Continued) **S113175850**

EM Manifest ID:	001647327PSC20170905_D_1
Generator EPA ID:	CAR000096867
Shipment Date:	2017-09-05
Manifest Number:	001647327PSC
Line Number:	1
Method Code:	H141
Quantity Tons:	0.12450
Quantity Waste:	249.000000
Quantity Unit:	P
Number of Containers:	3
Type of Container:	NULL
Quantity Type:	NULL
Federal Code:	D007

Year:	2018
EM Manifest ID:	001647327PSC20170905_D_1
Generator EPA ID:	CAR000096867
Shipment Date:	2017-09-05
Manifest Number:	001647327PSC
Line Number:	1
Method Code:	H141
Quantity Tons:	0.12450
Quantity Waste:	249.000000
Quantity Unit:	P
Number of Containers:	3
Type of Container:	NULL
Quantity Type:	NULL
Federal Code:	D035

Year:	2018
EM Manifest ID:	001647327PSC20170905_D_1
Generator EPA ID:	CAR000096867
Shipment Date:	2017-09-05
Manifest Number:	001647327PSC
Line Number:	2
Method Code:	H061
Quantity Tons:	0.36300
Quantity Waste:	726.000000
Quantity Unit:	P
Number of Containers:	6
Type of Container:	NULL
Quantity Type:	NULL
Federal Code:	D001

Year:	2018
EM Manifest ID:	001647327PSC20170905_D_1
Generator EPA ID:	CAR000096867
Shipment Date:	2017-09-05
Manifest Number:	001647327PSC
Line Number:	2
Method Code:	H061
Quantity Tons:	0.36300
Quantity Waste:	726.000000
Quantity Unit:	P
Number of Containers:	6
Type of Container:	NULL
Quantity Type:	NULL

LOWES RDC 966 (Continued) **S113175850**

Federal Code: D005

Year: 2018
EM Manifest ID: 001647327PSC20170905_D_1
Generator EPA ID: CAR000096867
Shipment Date: 2017-09-05
Manifest Number: 001647327PSC
Line Number: 2
Method Code: H061
Quantity Tons: 0.36300
Quantity Waste: 726.000000
Quantity Unit: P
Number of Containers: 6
Type of Container: NULL
Quantity Type: NULL
Federal Code: D007

Year: 2018
EM Manifest ID: 001647327PSC20170905_D_1
Generator EPA ID: CAR000096867
Shipment Date: 2017-09-05
Manifest Number: 001647327PSC
Line Number: 2
Method Code: H061
Quantity Tons: 0.36300
Quantity Waste: 726.000000
Quantity Unit: P
Number of Containers: 6
Type of Container: NULL
Quantity Type: NULL
Federal Code: D018

State:
Year: 2018
EM Manifest ID: 001647327PSC20170905_D_1
Generator EPA ID: CAR000096867
Shipment Date: 2017-09-05
Manifest Number: 001647327PSC
Line Number: 1
Method Code: H141
Quantity Tons: 0.12450
Quantity Waste: 249.000000
Quantity Unit: P
Number of Containers: 3
Type of Container: NULL
Quantity Type: NULL
State Code: 331

Year: 2018
EM Manifest ID: 001647327PSC20170905_D_1
Generator EPA ID: CAR000096867
Shipment Date: 2017-09-05
Manifest Number: 001647327PSC
Line Number: 2
Method Code: H061
Quantity Tons: 0.36300
Quantity Waste: 726.000000

LOWES RDC 966 (Continued) **S113175850**

Quantity Unit:	P
Number of Containers:	6
Type of Container:	NULL
Quantity Type:	NULL
State Code:	331

Year:	2018
EM Manifest ID:	001647327PSC20170905_D_1
Generator EPA ID:	CAR000096867
Shipment Date:	2017-09-05
Manifest Number:	001647327PSC
Line Number:	3
Method Code:	H141
Quantity Tons:	0.19850
Quantity Waste:	397.000000
Quantity Unit:	P
Number of Containers:	3
Type of Container:	NULL
Quantity Type:	NULL
State Code:	122

Year:	2018
EM Manifest ID:	001647327PSC20170905_D_1
Generator EPA ID:	CAR000096867
Shipment Date:	2017-09-05
Manifest Number:	001647327PSC
Line Number:	4
Method Code:	H141
Quantity Tons:	0.39400
Quantity Waste:	788.000000
Quantity Unit:	P
Number of Containers:	5
Type of Container:	NULL
Quantity Type:	NULL
State Code:	791

Year:	2018
EM Manifest ID:	001647327PSC20170905_D_1
Generator EPA ID:	CAR000096867
Shipment Date:	2017-09-05
Manifest Number:	001647327PSC
Line Number:	5
Method Code:	H141
Quantity Tons:	1.34050
Quantity Waste:	2681.000000
Quantity Unit:	P
Number of Containers:	14
Type of Container:	NULL
Quantity Type:	NULL
State Code:	331

Year:	2018
EM Manifest ID:	001647327PSC20170905_D_1
Generator EPA ID:	CAR000096867
Shipment Date:	2017-09-05
Manifest Number:	001647327PSC
Line Number:	6

LOWES RDC 966 (Continued) **S113175850**

Method Code:	H141
Quantity Tons:	1.34050
Quantity Waste:	2681.000000
Quantity Unit:	P
Number of Containers:	11
Type of Container:	NULL
Quantity Type:	NULL
State Code:	331

Year:	2018
EM Manifest ID:	209825
Shipment Date:	9/4/2018
Receipt Date:	10/4/2018
Manifest Number:	001953801PSC
Generator EPA ID:	CAR000096867
Name:	LOWES # 0966
Address:	3984 INDIAN AVENUE
Address 2:	Not reported
City:	PERRIS
Zip:	92571
Telephone:	877-577-2669
Contact:	Not reported
Contact Telephone:	775-575-2760
Transporter 1 EPA ID:	MNS000110924
Transporter 1 Emergency Number:	Not reported
Transporter 2 EPA ID:	MOD095039998
Transporter 2 Emergency Number:	Not reported
TSDF EPA ID:	NVD980895338
TSDF Name:	21st Century Environmental Management of Nevada, LLC
TSDF Address 1:	2095 Newlands Drive East
TSDF Address 2:	Not reported
TSDF City:	Fernley
TSDF Zip:	89408
TSDF Telephone:	Not reported

Federal:

Year:	2018
EM Manifest ID:	209825
Generator EPA ID:	CAR000096867
Shipment Date:	2018-09-04
Manifest Number:	001953801PSC
Line Number:	1
Method Code:	H141
Quantity Tons:	0.04950
Quantity Waste:	99.000000
Quantity Unit:	P
Number of Containers:	1
Type of Container:	Fiberboard or plastic drums, barrels, kegs
Quantity Type:	Pounds
Federal Code:	D001

Year:	2018
EM Manifest ID:	209825
Generator EPA ID:	CAR000096867
Shipment Date:	2018-09-04
Manifest Number:	001953801PSC
Line Number:	1

LOWES RDC 966 (Continued) **S113175850**

Method Code:	H141
Quantity Tons:	0.04950
Quantity Waste:	99.000000
Quantity Unit:	P
Number of Containers:	1
Type of Container:	Fiberboard or plastic drums, barrels, kegs
Quantity Type:	Pounds
Federal Code:	D005

Year:	2018
EM Manifest ID:	209825
Generator EPA ID:	CAR000096867
Shipment Date:	2018-09-04
Manifest Number:	001953801PSC
Line Number:	1
Method Code:	H141
Quantity Tons:	0.04950
Quantity Waste:	99.000000
Quantity Unit:	P
Number of Containers:	1
Type of Container:	Fiberboard or plastic drums, barrels, kegs
Quantity Type:	Pounds
Federal Code:	D007

Year:	2018
EM Manifest ID:	209825
Generator EPA ID:	CAR000096867
Shipment Date:	2018-09-04
Manifest Number:	001953801PSC
Line Number:	1
Method Code:	H141
Quantity Tons:	0.04950
Quantity Waste:	99.000000
Quantity Unit:	P
Number of Containers:	1
Type of Container:	Fiberboard or plastic drums, barrels, kegs
Quantity Type:	Pounds
Federal Code:	D035

Year:	2018
EM Manifest ID:	209825
Generator EPA ID:	CAR000096867
Shipment Date:	2018-09-04
Manifest Number:	001953801PSC
Line Number:	2
Method Code:	H141
Quantity Tons:	0.26450
Quantity Waste:	529.000000
Quantity Unit:	P
Number of Containers:	3
Type of Container:	Fiberboard or plastic drums, barrels, kegs
Quantity Type:	Pounds
Federal Code:	D001

Year:	2018
EM Manifest ID:	209825
Generator EPA ID:	CAR000096867

LOWES RDC 966 (Continued) **S113175850**

Shipment Date:	2018-09-04
Manifest Number:	001953801PSC
Line Number:	2
Method Code:	H141
Quantity Tons:	0.26450
Quantity Waste:	529.000000
Quantity Unit:	P
Number of Containers:	3
Type of Container:	Fiberboard or plastic drums, barrels, kegs
Quantity Type:	Pounds
Federal Code:	D005

Year:	2018
EM Manifest ID:	209825
Generator EPA ID:	CAR000096867
Shipment Date:	2018-09-04
Manifest Number:	001953801PSC
Line Number:	2
Method Code:	H141
Quantity Tons:	0.26450
Quantity Waste:	529.000000
Quantity Unit:	P
Number of Containers:	3
Type of Container:	Fiberboard or plastic drums, barrels, kegs
Quantity Type:	Pounds
Federal Code:	D007

Year:	2018
EM Manifest ID:	209825
Generator EPA ID:	CAR000096867
Shipment Date:	2018-09-04
Manifest Number:	001953801PSC
Line Number:	2
Method Code:	H141
Quantity Tons:	0.26450
Quantity Waste:	529.000000
Quantity Unit:	P
Number of Containers:	3
Type of Container:	Fiberboard or plastic drums, barrels, kegs
Quantity Type:	Pounds
Federal Code:	D018

Year:	2018
EM Manifest ID:	209825
Generator EPA ID:	CAR000096867
Shipment Date:	2018-09-04
Manifest Number:	001953801PSC
Line Number:	2
Method Code:	H141
Quantity Tons:	0.26450
Quantity Waste:	529.000000
Quantity Unit:	P
Number of Containers:	3
Type of Container:	Fiberboard or plastic drums, barrels, kegs
Quantity Type:	Pounds
Federal Code:	D035

LOWES RDC 966 (Continued) **S113175850**

Year:	2018
EM Manifest ID:	209825
Generator EPA ID:	CAR000096867
Shipment Date:	2018-09-04
Manifest Number:	001953801PSC
Line Number:	5
Method Code:	H141
Quantity Tons:	0.03550
Quantity Waste:	71.000000
Quantity Unit:	P
Number of Containers:	1
Type of Container:	Fiberboard or plastic drums, barrels, kegs
Quantity Type:	Pounds
Federal Code:	D001

Year:	2018
EM Manifest ID:	209825
Generator EPA ID:	CAR000096867
Shipment Date:	2018-09-04
Manifest Number:	001953801PSC
Line Number:	5
Method Code:	H141
Quantity Tons:	0.03550
Quantity Waste:	71.000000
Quantity Unit:	P
Number of Containers:	1
Type of Container:	Fiberboard or plastic drums, barrels, kegs
Quantity Type:	Pounds
Federal Code:	D002

State:

Year:	2018
EM Manifest ID:	209825
Generator EPA ID:	CAR000096867
Shipment Date:	2018-09-04
Manifest Number:	001953801PSC
Line Number:	1
Method Code:	H141
Quantity Tons:	0.04950
Quantity Waste:	99.000000
Quantity Unit:	P
Number of Containers:	1
Type of Container:	Fiberboard or plastic drums, barrels, kegs
Quantity Type:	Pounds
State Code:	331

Year:	2018
EM Manifest ID:	209825
Generator EPA ID:	CAR000096867
Shipment Date:	2018-09-04
Manifest Number:	001953801PSC
Line Number:	2
Method Code:	H141
Quantity Tons:	0.26450
Quantity Waste:	529.000000
Quantity Unit:	P
Number of Containers:	3

LOWES RDC 966 (Continued) **S113175850**

Type of Container:	Fiberboard or plastic drums, barrels, kegs
Quantity Type:	Pounds
State Code:	331

Year:	2018
EM Manifest ID:	209825
Generator EPA ID:	CAR000096867
Shipment Date:	2018-09-04
Manifest Number:	001953801PSC
Line Number:	5
Method Code:	H141
Quantity Tons:	0.03550
Quantity Waste:	71.000000
Quantity Unit:	P
Number of Containers:	1
Type of Container:	Fiberboard or plastic drums, barrels, kegs
Quantity Type:	Pounds
State Code:	122

Year:	2018
EM Manifest ID:	207645
Shipment Date:	9/24/2018
Receipt Date:	10/31/2018
Manifest Number:	001969987PSC
Generator EPA ID:	CAR000096867
Name:	LOWES # 0966
Address:	3984 INDIAN AVENUE
Address 2:	Not reported
City:	PERRIS
Zip:	92571
Telephone:	877-577-2669
Contact:	Not reported
Contact Telephone:	775-575-2760
Transporter 1 EPA ID:	MNS000110924
Transporter 1 Emergency Number:	Not reported
Transporter 2 EPA ID:	MOD095039998
Transporter 2 Emergency Number:	Not reported
TSDF EPA ID:	NVD980895338
TSDF Name:	21st Century Environmental Management of Nevada, LLC
TSDF Address 1:	2095 Newlands Drive East
TSDF Address 2:	Not reported
TSDF City:	Fernley
TSDF Zip:	89408
TSDF Telephone:	Not reported

Federal:

Year:	2018
EM Manifest ID:	207645
Generator EPA ID:	CAR000096867
Shipment Date:	2018-09-24
Manifest Number:	001969987PSC
Line Number:	1
Method Code:	H141
Quantity Tons:	0.07550
Quantity Waste:	151.000000
Quantity Unit:	P
Number of Containers:	2

LOWES RDC 966 (Continued) **S113175850**

Type of Container:	Fiberboard or plastic drums, barrels, kegs
Quantity Type:	Pounds
Federal Code:	D001

Year:	2018
EM Manifest ID:	207645
Generator EPA ID:	CAR000096867
Shipment Date:	2018-09-24
Manifest Number:	001969987PSC
Line Number:	1
Method Code:	H141
Quantity Tons:	0.07550
Quantity Waste:	151.000000
Quantity Unit:	P
Number of Containers:	2
Type of Container:	Fiberboard or plastic drums, barrels, kegs
Quantity Type:	Pounds
Federal Code:	D005

Year:	2018
EM Manifest ID:	207645
Generator EPA ID:	CAR000096867
Shipment Date:	2018-09-24
Manifest Number:	001969987PSC
Line Number:	1
Method Code:	H141
Quantity Tons:	0.07550
Quantity Waste:	151.000000
Quantity Unit:	P
Number of Containers:	2
Type of Container:	Fiberboard or plastic drums, barrels, kegs
Quantity Type:	Pounds
Federal Code:	D007

Year:	2018
EM Manifest ID:	207645
Generator EPA ID:	CAR000096867
Shipment Date:	2018-09-24
Manifest Number:	001969987PSC
Line Number:	1
Method Code:	H141
Quantity Tons:	0.07550
Quantity Waste:	151.000000
Quantity Unit:	P
Number of Containers:	2
Type of Container:	Fiberboard or plastic drums, barrels, kegs
Quantity Type:	Pounds
Federal Code:	D035

Year:	2018
EM Manifest ID:	207645
Generator EPA ID:	CAR000096867
Shipment Date:	2018-09-24
Manifest Number:	001969987PSC
Line Number:	2
Method Code:	H141
Quantity Tons:	0.15450

LOWES RDC 966 (Continued) **S113175850**

Quantity Waste:	309.000000
Quantity Unit:	P
Number of Containers:	2
Type of Container:	Fiberboard or plastic drums, barrels, kegs
Quantity Type:	Pounds
Federal Code:	D001

Year:	2018
EM Manifest ID:	207645
Generator EPA ID:	CAR000096867
Shipment Date:	2018-09-24
Manifest Number:	001969987PSC
Line Number:	2
Method Code:	H141
Quantity Tons:	0.15450
Quantity Waste:	309.000000
Quantity Unit:	P
Number of Containers:	2
Type of Container:	Fiberboard or plastic drums, barrels, kegs
Quantity Type:	Pounds
Federal Code:	D005

Year:	2018
EM Manifest ID:	207645
Generator EPA ID:	CAR000096867
Shipment Date:	2018-09-24
Manifest Number:	001969987PSC
Line Number:	2
Method Code:	H141
Quantity Tons:	0.15450
Quantity Waste:	309.000000
Quantity Unit:	P
Number of Containers:	2
Type of Container:	Fiberboard or plastic drums, barrels, kegs
Quantity Type:	Pounds
Federal Code:	D007

Year:	2018
EM Manifest ID:	207645
Generator EPA ID:	CAR000096867
Shipment Date:	2018-09-24
Manifest Number:	001969987PSC
Line Number:	2
Method Code:	H141
Quantity Tons:	0.15450
Quantity Waste:	309.000000
Quantity Unit:	P
Number of Containers:	2
Type of Container:	Fiberboard or plastic drums, barrels, kegs
Quantity Type:	Pounds
Federal Code:	D018

Year:	2018
EM Manifest ID:	207645
Generator EPA ID:	CAR000096867
Shipment Date:	2018-09-24
Manifest Number:	001969987PSC

LOWES RDC 966 (Continued) **S113175850**

Line Number:	2
Method Code:	H141
Quantity Tons:	0.15450
Quantity Waste:	309.000000
Quantity Unit:	P
Number of Containers:	2
Type of Container:	Fiberboard or plastic drums, barrels, kegs
Quantity Type:	Pounds
Federal Code:	D035

Year:	2018
EM Manifest ID:	207645
Generator EPA ID:	CAR000096867
Shipment Date:	2018-09-24
Manifest Number:	001969987PSC
Line Number:	5
Method Code:	H141
Quantity Tons:	0.03200
Quantity Waste:	64.000000
Quantity Unit:	P
Number of Containers:	1
Type of Container:	Fiberboard or plastic drums, barrels, kegs
Quantity Type:	Pounds
Federal Code:	D001

Year:	2018
EM Manifest ID:	207645
Generator EPA ID:	CAR000096867
Shipment Date:	2018-09-24
Manifest Number:	001969987PSC
Line Number:	5
Method Code:	H141
Quantity Tons:	0.03200
Quantity Waste:	64.000000
Quantity Unit:	P
Number of Containers:	1
Type of Container:	Fiberboard or plastic drums, barrels, kegs
Quantity Type:	Pounds
Federal Code:	D002

State:

Year:	2018
EM Manifest ID:	207645
Generator EPA ID:	CAR000096867
Shipment Date:	2018-09-24
Manifest Number:	001969987PSC
Line Number:	1
Method Code:	H141
Quantity Tons:	0.07550
Quantity Waste:	151.000000
Quantity Unit:	P
Number of Containers:	2
Type of Container:	Fiberboard or plastic drums, barrels, kegs
Quantity Type:	Pounds
State Code:	331

Year:	2018

LOWES RDC 966 (Continued) **S113175850**

EM Manifest ID:	207645
Generator EPA ID:	CAR000096867
Shipment Date:	2018-09-24
Manifest Number:	001969987PSC
Line Number:	2
Method Code:	H141
Quantity Tons:	0.15450
Quantity Waste:	309.000000
Quantity Unit:	P
Number of Containers:	2
Type of Container:	Fiberboard or plastic drums, barrels, kegs
Quantity Type:	Pounds
State Code:	331

Year:	2018
EM Manifest ID:	207645
Generator EPA ID:	CAR000096867
Shipment Date:	2018-09-24
Manifest Number:	001969987PSC
Line Number:	5
Method Code:	H141
Quantity Tons:	0.03200
Quantity Waste:	64.000000
Quantity Unit:	P
Number of Containers:	1
Type of Container:	Fiberboard or plastic drums, barrels, kegs
Quantity Type:	Pounds
State Code:	122

Year:	2018
EM Manifest ID:	001627530PSC20170814_D_1
Shipment Date:	8/14/2017
Receipt Date:	8/21/2017
Manifest Number:	001627530PSC
Generator EPA ID:	CAR000096867
Name:	LOWES COMPANIES INC
Address:	Not reported
Address 2:	Not reported
City:	Not reported
Zip:	Not reported
Telephone:	Not reported
Contact:	Not reported
Contact Telephone:	Not reported
Transporter 1 EPA ID:	MNS000110924
Transporter 1 Emergency Number:	Not reported
Transporter 2 EPA ID:	CAR000217000
Transporter 2 Emergency Number:	Not reported
TSDF EPA ID:	CAD008364432
TSDF Name:	RHO CHEM LLC
TSDF Address 1:	Not reported
TSDF Address 2:	Not reported
TSDF City:	Not reported
TSDF Zip:	Not reported
TSDF Telephone:	Not reported

Federal:

Year:	2018

LOWES RDC 966 (Continued) **S113175850**

EM Manifest ID:	001627530PSC20170814_D_1
Generator EPA ID:	CAR000096867
Shipment Date:	2017-08-14
Manifest Number:	001627530PSC
Line Number:	1
Method Code:	H141
Quantity Tons:	0.09700
Quantity Waste:	194.000000
Quantity Unit:	P
Number of Containers:	2
Type of Container:	NULL
Quantity Type:	NULL
Federal Code:	D001

Year:	2018
EM Manifest ID:	001627530PSC20170814_D_1
Generator EPA ID:	CAR000096867
Shipment Date:	2017-08-14
Manifest Number:	001627530PSC
Line Number:	1
Method Code:	H141
Quantity Tons:	0.09700
Quantity Waste:	194.000000
Quantity Unit:	P
Number of Containers:	2
Type of Container:	NULL
Quantity Type:	NULL
Federal Code:	D005

Year:	2018
EM Manifest ID:	001627530PSC20170814_D_1
Generator EPA ID:	CAR000096867
Shipment Date:	2017-08-14
Manifest Number:	001627530PSC
Line Number:	1
Method Code:	H141
Quantity Tons:	0.09700
Quantity Waste:	194.000000
Quantity Unit:	P
Number of Containers:	2
Type of Container:	NULL
Quantity Type:	NULL
Federal Code:	D007

Year:	2018
EM Manifest ID:	001627530PSC20170814_D_1
Generator EPA ID:	CAR000096867
Shipment Date:	2017-08-14
Manifest Number:	001627530PSC
Line Number:	1
Method Code:	H141
Quantity Tons:	0.09700
Quantity Waste:	194.000000
Quantity Unit:	P
Number of Containers:	2
Type of Container:	NULL
Quantity Type:	NULL

LOWES RDC 966 (Continued) **S113175850**

Federal Code: D035

Year: 2018
EM Manifest ID: 001627530PSC20170814_D_1
Generator EPA ID: CAR000096867
Shipment Date: 2017-08-14
Manifest Number: 001627530PSC
Line Number: 2
Method Code: H061
Quantity Tons: 0.29400
Quantity Waste: 588.000000
Quantity Unit: P
Number of Containers: 4
Type of Container: NULL
Quantity Type: NULL
Federal Code: D001

Year: 2018
EM Manifest ID: 001627530PSC20170814_D_1
Generator EPA ID: CAR000096867
Shipment Date: 2017-08-14
Manifest Number: 001627530PSC
Line Number: 2
Method Code: H061
Quantity Tons: 0.29400
Quantity Waste: 588.000000
Quantity Unit: P
Number of Containers: 4
Type of Container: NULL
Quantity Type: NULL
Federal Code: D005

Year: 2018
EM Manifest ID: 001627530PSC20170814_D_1
Generator EPA ID: CAR000096867
Shipment Date: 2017-08-14
Manifest Number: 001627530PSC
Line Number: 2
Method Code: H061
Quantity Tons: 0.29400
Quantity Waste: 588.000000
Quantity Unit: P
Number of Containers: 4
Type of Container: NULL
Quantity Type: NULL
Federal Code: D007

Year: 2018
EM Manifest ID: 001627530PSC20170814_D_1
Generator EPA ID: CAR000096867
Shipment Date: 2017-08-14
Manifest Number: 001627530PSC
Line Number: 2
Method Code: H061
Quantity Tons: 0.29400
Quantity Waste: 588.000000
Quantity Unit: P

LOWES RDC 966 (Continued) **S113175850**

Number of Containers:	4
Type of Container:	NULL
Quantity Type:	NULL
Federal Code:	D018

Year:	2018
EM Manifest ID:	001627530PSC20170814_D_1
Generator EPA ID:	CAR000096867
Shipment Date:	2017-08-14
Manifest Number:	001627530PSC
Line Number:	2
Method Code:	H061
Quantity Tons:	0.29400
Quantity Waste:	588.000000
Quantity Unit:	P
Number of Containers:	4
Type of Container:	NULL
Quantity Type:	NULL
Federal Code:	D035

Year:	2018
EM Manifest ID:	001627530PSC20170814_D_1
Generator EPA ID:	CAR000096867
Shipment Date:	2017-08-14
Manifest Number:	001627530PSC
Line Number:	5
Method Code:	H141
Quantity Tons:	0.15050
Quantity Waste:	301.000000
Quantity Unit:	P
Number of Containers:	2
Type of Container:	NULL
Quantity Type:	NULL
Federal Code:	D002

Year:	2018
EM Manifest ID:	001627530PSC20170814_D_1
Generator EPA ID:	CAR000096867
Shipment Date:	2017-08-14
Manifest Number:	001627530PSC
Line Number:	6
Method Code:	H141
Quantity Tons:	0.11450
Quantity Waste:	229.000000
Quantity Unit:	P
Number of Containers:	2
Type of Container:	NULL
Quantity Type:	NULL
Federal Code:	D002

Year:	2018
EM Manifest ID:	001627530PSC20170814_D_1
Generator EPA ID:	CAR000096867
Shipment Date:	2017-08-14
Manifest Number:	001627530PSC
Line Number:	7
Method Code:	H141

LOWES RDC 966 (Continued) **S113175850**

Quantity Tons:	0.02500
Quantity Waste:	50.000000
Quantity Unit:	P
Number of Containers:	1
Type of Container:	NULL
Quantity Type:	NULL
Federal Code:	D006

Year:	2018
EM Manifest ID:	001627530PSC20170814_D_1
Generator EPA ID:	CAR000096867
Shipment Date:	2017-08-14
Manifest Number:	001627530PSC
Line Number:	7
Method Code:	H141
Quantity Tons:	0.02500
Quantity Waste:	50.000000
Quantity Unit:	P
Number of Containers:	1
Type of Container:	NULL
Quantity Type:	NULL
Federal Code:	D008

Year:	2018
EM Manifest ID:	001627530PSC20170814_D_1
Generator EPA ID:	CAR000096867
Shipment Date:	2017-08-14
Manifest Number:	001627530PSC
Line Number:	7
Method Code:	H141
Quantity Tons:	0.02500
Quantity Waste:	50.000000
Quantity Unit:	P
Number of Containers:	1
Type of Container:	NULL
Quantity Type:	NULL
Federal Code:	D011

Year:	2018
EM Manifest ID:	001627530PSC20170814_D_1
Generator EPA ID:	CAR000096867
Shipment Date:	2017-08-14
Manifest Number:	001627530PSC
Line Number:	7
Method Code:	H141
Quantity Tons:	0.02500
Quantity Waste:	50.000000
Quantity Unit:	P
Number of Containers:	1
Type of Container:	NULL
Quantity Type:	NULL
Federal Code:	D016

Year:	2018
EM Manifest ID:	001627530PSC20170814_D_1
Generator EPA ID:	CAR000096867
Shipment Date:	2017-08-14

LOWES RDC 966 (Continued) **S113175850**

Manifest Number:	001627530PSC
Line Number:	8
Method Code:	H141
Quantity Tons:	2.37100
Quantity Waste:	4742.000000
Quantity Unit:	P
Number of Containers:	2
Type of Container:	NULL
Quantity Type:	NULL
Federal Code:	D002

State:

Year:	2018
EM Manifest ID:	001627530PSC20170814_D_1
Generator EPA ID:	CAR000096867
Shipment Date:	2017-08-14
Manifest Number:	001627530PSC
Line Number:	1
Method Code:	H141
Quantity Tons:	0.09700
Quantity Waste:	194.000000
Quantity Unit:	P
Number of Containers:	2
Type of Container:	NULL
Quantity Type:	NULL
State Code:	331

Year:	2018
EM Manifest ID:	001627530PSC20170814_D_1
Generator EPA ID:	CAR000096867
Shipment Date:	2017-08-14
Manifest Number:	001627530PSC
Line Number:	2
Method Code:	H061
Quantity Tons:	0.29400
Quantity Waste:	588.000000
Quantity Unit:	P
Number of Containers:	4
Type of Container:	NULL
Quantity Type:	NULL
State Code:	331

Year:	2018
EM Manifest ID:	001627530PSC20170814_D_1
Generator EPA ID:	CAR000096867
Shipment Date:	2017-08-14
Manifest Number:	001627530PSC
Line Number:	3
Method Code:	H141
Quantity Tons:	0.55000
Quantity Waste:	1100.000000
Quantity Unit:	P
Number of Containers:	6
Type of Container:	NULL
Quantity Type:	NULL
State Code:	331

LOWES RDC 966 (Continued) **S113175850**

Year:	2018
EM Manifest ID:	001627530PSC20170814_D_1
Generator EPA ID:	CAR000096867
Shipment Date:	2017-08-14
Manifest Number:	001627530PSC
Line Number:	4
Method Code:	H061
Quantity Tons:	0.36100
Quantity Waste:	722.000000
Quantity Unit:	P
Number of Containers:	2
Type of Container:	NULL
Quantity Type:	NULL
State Code:	221

Year:	2018
EM Manifest ID:	001627530PSC20170814_D_1
Generator EPA ID:	CAR000096867
Shipment Date:	2017-08-14
Manifest Number:	001627530PSC
Line Number:	5
Method Code:	H141
Quantity Tons:	0.15050
Quantity Waste:	301.000000
Quantity Unit:	P
Number of Containers:	2
Type of Container:	NULL
Quantity Type:	NULL
State Code:	791

Year:	2018
EM Manifest ID:	001627530PSC20170814_D_1
Generator EPA ID:	CAR000096867
Shipment Date:	2017-08-14
Manifest Number:	001627530PSC
Line Number:	6
Method Code:	H141
Quantity Tons:	0.11450
Quantity Waste:	229.000000
Quantity Unit:	P
Number of Containers:	2
Type of Container:	NULL
Quantity Type:	NULL
State Code:	122

Year:	2018
EM Manifest ID:	001627530PSC20170814_D_1
Generator EPA ID:	CAR000096867
Shipment Date:	2017-08-14
Manifest Number:	001627530PSC
Line Number:	7
Method Code:	H141
Quantity Tons:	0.02500
Quantity Waste:	50.000000
Quantity Unit:	P
Number of Containers:	1
Type of Container:	NULL

LOWES RDC 966 (Continued) **S113175850**

Quantity Type:	NULL
State Code:	331

Year:	2018
EM Manifest ID:	001627530PSC20170814_D_1
Generator EPA ID:	CAR000096867
Shipment Date:	2017-08-14
Manifest Number:	001627530PSC
Line Number:	8
Method Code:	H141
Quantity Tons:	2.37100
Quantity Waste:	4742.000000
Quantity Unit:	P
Number of Containers:	2
Type of Container:	NULL
Quantity Type:	NULL
State Code:	791

Year:	2018
EM Manifest ID:	116007
Shipment Date:	8/13/2018
Receipt Date:	8/28/2018
Manifest Number:	001939896PSC
Generator EPA ID:	CAR000096867
Name:	LOWES HIW - PERRIS RDC #966
Address:	3984 INDIAN AVENUE
Address 2:	Not reported
City:	PERRIS
Zip:	92571
Telephone:	877-577-2669
Contact:	Not reported
Contact Telephone:	775-575-2760
Transporter 1 EPA ID:	MNS000110924
Transporter 1 Emergency Number:	Not reported
Transporter 2 EPA ID:	MOD095039998
Transporter 2 Emergency Number:	Not reported
TSDF EPA ID:	NVD980895338
TSDF Name:	21st Century Environmental Management of Nevada, LLC
TSDF Address 1:	2095 Newlands Drive East
TSDF Address 2:	Not reported
TSDF City:	Fernley
TSDF Zip:	89408
TSDF Telephone:	Not reported

Federal:

Year:	2018
EM Manifest ID:	116007
Generator EPA ID:	CAR000096867
Shipment Date:	2018-08-13
Manifest Number:	001939896PSC
Line Number:	1
Method Code:	H141
Quantity Tons:	0.09250
Quantity Waste:	185.000000
Quantity Unit:	P
Number of Containers:	2
Type of Container:	Fiberboard or plastic drums, barrels, kegs

LOWES RDC 966 (Continued) **S113175850**

Quantity Type:	Pounds
Federal Code:	D007
Year:	2018
EM Manifest ID:	116007
Generator EPA ID:	CAR000096867
Shipment Date:	2018-08-13
Manifest Number:	001939896PSC
Line Number:	2
Method Code:	H141
Quantity Tons:	0.21900
Quantity Waste:	438.000000
Quantity Unit:	P
Number of Containers:	2
Type of Container:	Fiberboard or plastic drums, barrels, kegs
Quantity Type:	Pounds
Federal Code:	D001
Year:	2018
EM Manifest ID:	116007
Generator EPA ID:	CAR000096867
Shipment Date:	2018-08-13
Manifest Number:	001939896PSC
Line Number:	2
Method Code:	H141
Quantity Tons:	0.21900
Quantity Waste:	438.000000
Quantity Unit:	P
Number of Containers:	2
Type of Container:	Fiberboard or plastic drums, barrels, kegs
Quantity Type:	Pounds
Federal Code:	D005
Year:	2018
EM Manifest ID:	116007
Generator EPA ID:	CAR000096867
Shipment Date:	2018-08-13
Manifest Number:	001939896PSC
Line Number:	2
Method Code:	H141
Quantity Tons:	0.21900
Quantity Waste:	438.000000
Quantity Unit:	P
Number of Containers:	2
Type of Container:	Fiberboard or plastic drums, barrels, kegs
Quantity Type:	Pounds
Federal Code:	D007
Year:	2018
EM Manifest ID:	116007
Generator EPA ID:	CAR000096867
Shipment Date:	2018-08-13
Manifest Number:	001939896PSC
Line Number:	2
Method Code:	H141
Quantity Tons:	0.21900
Quantity Waste:	438.000000

LOWES RDC 966 (Continued) **S113175850**

Quantity Unit:	P
Number of Containers:	2
Type of Container:	Fiberboard or plastic drums, barrels, kegs
Quantity Type:	Pounds
Federal Code:	D018

Year:	2018
EM Manifest ID:	116007
Generator EPA ID:	CAR000096867
Shipment Date:	2018-08-13
Manifest Number:	001939896PSC
Line Number:	2
Method Code:	H141
Quantity Tons:	0.21900
Quantity Waste:	438.000000
Quantity Unit:	P
Number of Containers:	2
Type of Container:	Fiberboard or plastic drums, barrels, kegs
Quantity Type:	Pounds
Federal Code:	D035

Year:	2018
EM Manifest ID:	64615
Shipment Date:	8/13/2018
Receipt Date:	8/17/2018
Manifest Number:	001939899PSC
Generator EPA ID:	CAR000096867
Name:	LOWES HIW - PERRIS RDC #966
Address:	3984 INDIAN AVENUE
Address 2:	Not reported
City:	PERRIS
Zip:	92571
Telephone:	877-577-2669
Contact:	Not reported
Contact Telephone:	323-776-6233
Transporter 1 EPA ID:	MNS000110924
Transporter 1 Emergency Number:	Not reported
Transporter 2 EPA ID:	CAR000217554
Transporter 2 Emergency Number:	Not reported
TSDF EPA ID:	CAD008364432
TSDF Name:	Rho Chem LLC
TSDF Address 1:	425 Isis Ave.
TSDF Address 2:	Not reported
TSDF City:	Inglewood
TSDF Zip:	90301
TSDF Telephone:	Not reported

Federal:

Year:	2018
EM Manifest ID:	64615
Generator EPA ID:	CAR000096867
Shipment Date:	2018-08-13
Manifest Number:	001939899PSC
Line Number:	1
Method Code:	H141
Quantity Tons:	0.21650
Quantity Waste:	433.000000

LOWES RDC 966 (Continued) **S113175850**

Quantity Unit: P
Number of Containers: 2
Type of Container: Fiberboard or plastic drums, barrels, kegs
Quantity Type: Pounds
Federal Code: D002

Year: 2018
EM Manifest ID: 64615
Generator EPA ID: CAR000096867
Shipment Date: 2018-08-13
Manifest Number: 001939899PSC
Line Number: 2
Method Code: H141
Quantity Tons: 0.19550
Quantity Waste: 391.000000
Quantity Unit: P
Number of Containers: 2
Type of Container: Fiberboard or plastic drums, barrels, kegs
Quantity Type: Pounds
Federal Code: D002

State:
Year: 2018
EM Manifest ID: 64615
Generator EPA ID: CAR000096867
Shipment Date: 2018-08-13
Manifest Number: 001939899PSC
Line Number: 3
Method Code: H141
Quantity Tons: 0.56850
Quantity Waste: 1137.000000
Quantity Unit: P
Number of Containers: 5
Type of Container: Fiberboard or plastic drums, barrels, kegs
Quantity Type: Pounds
State Code: 331

Year: 2018
EM Manifest ID: 64615
Generator EPA ID: CAR000096867
Shipment Date: 2018-08-13
Manifest Number: 001939899PSC
Line Number: 4
Method Code: H061
Quantity Tons: 1.05000
Quantity Waste: 2100.000000
Quantity Unit: P
Number of Containers: 1
Type of Container: Cargo tanks (tank trucks)
Quantity Type: Pounds
State Code: 221

Year: 2018
EM Manifest ID: 001620335PSC20170731_D_1
Shipment Date: 7/31/2017
Receipt Date: 8/8/2017

LOWES RDC 966 (Continued) **S113175850**

Manifest Number:	001620335PSC
Generator EPA ID:	CAR000096867
Name:	LOWES COMPANIES INC
Address:	Not reported
Address 2:	Not reported
City:	Not reported
Zip:	Not reported
Telephone:	Not reported
Contact:	Not reported
Contact Telephone:	Not reported
Transporter 1 EPA ID:	MNS000110924
Transporter 1 Emergency Number:	Not reported
Transporter 2 EPA ID:	CAR000217554
Transporter 2 Emergency Number:	Not reported
TSDF EPA ID:	CAD008364432
TSDF Name:	RHO CHEM LLC
TSDF Address 1:	Not reported
TSDF Address 2:	Not reported
TSDF City:	Not reported
TSDF Zip:	Not reported
TSDF Telephone:	Not reported

Federal:

Year:	2018
EM Manifest ID:	001620335PSC20170731_D_1
Generator EPA ID:	CAR000096867
Shipment Date:	2017-07-31
Manifest Number:	001620335PSC
Line Number:	1
Method Code:	H141
Quantity Tons:	0.04900
Quantity Waste:	98.000000
Quantity Unit:	P
Number of Containers:	1
Type of Container:	NULL
Quantity Type:	NULL
Federal Code:	D001

Year:	2018
EM Manifest ID:	001620335PSC20170731_D_1
Generator EPA ID:	CAR000096867
Shipment Date:	2017-07-31
Manifest Number:	001620335PSC
Line Number:	1
Method Code:	H141
Quantity Tons:	0.04900
Quantity Waste:	98.000000
Quantity Unit:	P
Number of Containers:	1
Type of Container:	NULL
Quantity Type:	NULL
Federal Code:	D005

Year:	2018
EM Manifest ID:	001620335PSC20170731_D_1
Generator EPA ID:	CAR000096867
Shipment Date:	2017-07-31
Manifest Number:	001620335PSC

LOWES RDC 966 (Continued) **S113175850**

Line Number:	1
Method Code:	H141
Quantity Tons:	0.04900
Quantity Waste:	98.000000
Quantity Unit:	P
Number of Containers:	1
Type of Container:	NULL
Quantity Type:	NULL
Federal Code:	D007

Year:	2018
EM Manifest ID:	001620335PSC20170731_D_1
Generator EPA ID:	CAR000096867
Shipment Date:	2017-07-31
Manifest Number:	001620335PSC
Line Number:	1
Method Code:	H141
Quantity Tons:	0.04900
Quantity Waste:	98.000000
Quantity Unit:	P
Number of Containers:	1
Type of Container:	NULL
Quantity Type:	NULL
Federal Code:	D035

Year:	2018
EM Manifest ID:	001620335PSC20170731_D_1
Generator EPA ID:	CAR000096867
Shipment Date:	2017-07-31
Manifest Number:	001620335PSC
Line Number:	2
Method Code:	H061
Quantity Tons:	0.13400
Quantity Waste:	268.000000
Quantity Unit:	P
Number of Containers:	2
Type of Container:	NULL
Quantity Type:	NULL
Federal Code:	D001

Year:	2018
EM Manifest ID:	001620335PSC20170731_D_1
Generator EPA ID:	CAR000096867
Shipment Date:	2017-07-31
Manifest Number:	001620335PSC
Line Number:	2
Method Code:	H061
Quantity Tons:	0.13400
Quantity Waste:	268.000000
Quantity Unit:	P
Number of Containers:	2
Type of Container:	NULL
Quantity Type:	NULL
Federal Code:	D005

Year:	2018
EM Manifest ID:	001620335PSC20170731_D_1

LOWES RDC 966 (Continued) **S113175850**

Generator EPA ID:	CAR000096867
Shipment Date:	2017-07-31
Manifest Number:	001620335PSC
Line Number:	2
Method Code:	H061
Quantity Tons:	0.13400
Quantity Waste:	268.000000
Quantity Unit:	P
Number of Containers:	2
Type of Container:	NULL
Quantity Type:	NULL
Federal Code:	D007

Year:	2018
EM Manifest ID:	001620335PSC20170731_D_1
Generator EPA ID:	CAR000096867
Shipment Date:	2017-07-31
Manifest Number:	001620335PSC
Line Number:	2
Method Code:	H061
Quantity Tons:	0.13400
Quantity Waste:	268.000000
Quantity Unit:	P
Number of Containers:	2
Type of Container:	NULL
Quantity Type:	NULL
Federal Code:	D018

Year:	2018
EM Manifest ID:	001620335PSC20170731_D_1
Generator EPA ID:	CAR000096867
Shipment Date:	2017-07-31
Manifest Number:	001620335PSC
Line Number:	2
Method Code:	H061
Quantity Tons:	0.13400
Quantity Waste:	268.000000
Quantity Unit:	P
Number of Containers:	2
Type of Container:	NULL
Quantity Type:	NULL
Federal Code:	D035

State:

Year:	2018
EM Manifest ID:	001620335PSC20170731_D_1
Generator EPA ID:	CAR000096867
Shipment Date:	2017-07-31
Manifest Number:	001620335PSC
Line Number:	1
Method Code:	H141
Quantity Tons:	0.04900
Quantity Waste:	98.000000
Quantity Unit:	P
Number of Containers:	1
Type of Container:	NULL
Quantity Type:	NULL

LOWES RDC 966 (Continued) **S113175850**

State Code:	331

Year:	2018
EM Manifest ID:	001620335PSC20170731_D_1
Generator EPA ID:	CAR000096867
Shipment Date:	2017-07-31
Manifest Number:	001620335PSC
Line Number:	2
Method Code:	H061
Quantity Tons:	0.13400
Quantity Waste:	268.000000
Quantity Unit:	P
Number of Containers:	2
Type of Container:	NULL
Quantity Type:	NULL
State Code:	331

Year:	2018
EM Manifest ID:	001620335PSC20170731_D_1
Generator EPA ID:	CAR000096867
Shipment Date:	2017-07-31
Manifest Number:	001620335PSC
Line Number:	3
Method Code:	H141
Quantity Tons:	0.33900
Quantity Waste:	678.000000
Quantity Unit:	P
Number of Containers:	4
Type of Container:	NULL
Quantity Type:	NULL
State Code:	331

Year:	2018
EM Manifest ID:	001620335PSC20170731_D_1
Generator EPA ID:	CAR000096867
Shipment Date:	2017-07-31
Manifest Number:	001620335PSC
Line Number:	4
Method Code:	H061
Quantity Tons:	0.92500
Quantity Waste:	1850.000000
Quantity Unit:	P
Number of Containers:	1
Type of Container:	NULL
Quantity Type:	NULL
State Code:	221

Year:	2018
EM Manifest ID:	001609213PSC20170724_D_1
Shipment Date:	7/24/2017
Receipt Date:	8/3/2017
Manifest Number:	001609213PSC
Generator EPA ID:	CAR000096867
Name:	LOWES COMPANIES INC
Address:	Not reported
Address 2:	Not reported

LOWES RDC 966 (Continued) **S113175850**

City:	Not reported
Zip:	Not reported
Telephone:	Not reported
Contact:	Not reported
Contact Telephone:	Not reported
Transporter 1 EPA ID:	MNS000110924
Transporter 1 Emergency Number:	Not reported
Transporter 2 EPA ID:	NED986382133
Transporter 2 Emergency Number:	Not reported
TSDF EPA ID:	CAD008364432
TSDF Name:	RHO CHEM LLC
TSDF Address 1:	Not reported
TSDF Address 2:	Not reported
TSDF City:	Not reported
TSDF Zip:	Not reported
TSDF Telephone:	Not reported

Federal:

Year:	2018
EM Manifest ID:	001609213PSC20170724_D_1
Generator EPA ID:	CAR000096867
Shipment Date:	2017-07-24
Manifest Number:	001609213PSC
Line Number:	1
Method Code:	H141
Quantity Tons:	0.10700
Quantity Waste:	214.000000
Quantity Unit:	P
Number of Containers:	3
Type of Container:	NULL
Quantity Type:	NULL
Federal Code:	D001

Year:	2018
EM Manifest ID:	001609213PSC20170724_D_1
Generator EPA ID:	CAR000096867
Shipment Date:	2017-07-24
Manifest Number:	001609213PSC
Line Number:	1
Method Code:	H141
Quantity Tons:	0.10700
Quantity Waste:	214.000000
Quantity Unit:	P
Number of Containers:	3
Type of Container:	NULL
Quantity Type:	NULL
Federal Code:	D005

Year:	2018
EM Manifest ID:	001609213PSC20170724_D_1
Generator EPA ID:	CAR000096867
Shipment Date:	2017-07-24
Manifest Number:	001609213PSC
Line Number:	1
Method Code:	H141
Quantity Tons:	0.10700
Quantity Waste:	214.000000
Quantity Unit:	P

LOWES RDC 966 (Continued) **S113175850**

Number of Containers:	3
Type of Container:	NULL
Quantity Type:	NULL
Federal Code:	D007

Year:	2018
EM Manifest ID:	001609213PSC20170724_D_1
Generator EPA ID:	CAR000096867
Shipment Date:	2017-07-24
Manifest Number:	001609213PSC
Line Number:	1
Method Code:	H141
Quantity Tons:	0.10700
Quantity Waste:	214.000000
Quantity Unit:	P
Number of Containers:	3
Type of Container:	NULL
Quantity Type:	NULL
Federal Code:	D035

Year:	2018
EM Manifest ID:	001609213PSC20170724_D_1
Generator EPA ID:	CAR000096867
Shipment Date:	2017-07-24
Manifest Number:	001609213PSC
Line Number:	2
Method Code:	H061
Quantity Tons:	0.33650
Quantity Waste:	673.000000
Quantity Unit:	P
Number of Containers:	6
Type of Container:	NULL
Quantity Type:	NULL
Federal Code:	D001

Year:	2018
EM Manifest ID:	001609213PSC20170724_D_1
Generator EPA ID:	CAR000096867
Shipment Date:	2017-07-24
Manifest Number:	001609213PSC
Line Number:	2
Method Code:	H061
Quantity Tons:	0.33650
Quantity Waste:	673.000000
Quantity Unit:	P
Number of Containers:	6
Type of Container:	NULL
Quantity Type:	NULL
Federal Code:	D005

Year:	2018
EM Manifest ID:	001609213PSC20170724_D_1
Generator EPA ID:	CAR000096867
Shipment Date:	2017-07-24
Manifest Number:	001609213PSC
Line Number:	2
Method Code:	H061

LOWES RDC 966 (Continued) **S113175850**

Quantity Tons:	0.33650
Quantity Waste:	673.000000
Quantity Unit:	P
Number of Containers:	6
Type of Container:	NULL
Quantity Type:	NULL
Federal Code:	D007

Year:	2018
EM Manifest ID:	001609213PSC20170724_D_1
Generator EPA ID:	CAR000096867
Shipment Date:	2017-07-24
Manifest Number:	001609213PSC
Line Number:	2
Method Code:	H061
Quantity Tons:	0.33650
Quantity Waste:	673.000000
Quantity Unit:	P
Number of Containers:	6
Type of Container:	NULL
Quantity Type:	NULL
Federal Code:	D018

Year:	2018
EM Manifest ID:	001609213PSC20170724_D_1
Generator EPA ID:	CAR000096867
Shipment Date:	2017-07-24
Manifest Number:	001609213PSC
Line Number:	2
Method Code:	H061
Quantity Tons:	0.33650
Quantity Waste:	673.000000
Quantity Unit:	P
Number of Containers:	6
Type of Container:	NULL
Quantity Type:	NULL
Federal Code:	D035

Year:	2018
EM Manifest ID:	001609213PSC20170724_D_1
Generator EPA ID:	CAR000096867
Shipment Date:	2017-07-24
Manifest Number:	001609213PSC
Line Number:	3
Method Code:	H141
Quantity Tons:	0.11750
Quantity Waste:	235.000000
Quantity Unit:	P
Number of Containers:	2
Type of Container:	NULL
Quantity Type:	NULL
Federal Code:	D006

Year:	2018
EM Manifest ID:	001609213PSC20170724_D_1
Generator EPA ID:	CAR000096867
Shipment Date:	2017-07-24

LOWES RDC 966 (Continued) **S113175850**

Manifest Number:	001609213PSC
Line Number:	3
Method Code:	H141
Quantity Tons:	0.11750
Quantity Waste:	235.000000
Quantity Unit:	P
Number of Containers:	2
Type of Container:	NULL
Quantity Type:	NULL
Federal Code:	D008

Year:	2018
EM Manifest ID:	001609213PSC20170724_D_1
Generator EPA ID:	CAR000096867
Shipment Date:	2017-07-24
Manifest Number:	001609213PSC
Line Number:	3
Method Code:	H141
Quantity Tons:	0.11750
Quantity Waste:	235.000000
Quantity Unit:	P
Number of Containers:	2
Type of Container:	NULL
Quantity Type:	NULL
Federal Code:	D011

Year:	2018
EM Manifest ID:	001609213PSC20170724_D_1
Generator EPA ID:	CAR000096867
Shipment Date:	2017-07-24
Manifest Number:	001609213PSC
Line Number:	3
Method Code:	H141
Quantity Tons:	0.11750
Quantity Waste:	235.000000
Quantity Unit:	P
Number of Containers:	2
Type of Container:	NULL
Quantity Type:	NULL
Federal Code:	D016

Year:	2018
EM Manifest ID:	001609213PSC20170724_D_1
Generator EPA ID:	CAR000096867
Shipment Date:	2017-07-24
Manifest Number:	001609213PSC
Line Number:	4
Method Code:	H141
Quantity Tons:	0.18650
Quantity Waste:	373.000000
Quantity Unit:	P
Number of Containers:	3
Type of Container:	NULL
Quantity Type:	NULL
Federal Code:	D002

Year:	2018

LOWES RDC 966 (Continued) **S113175850**

EM Manifest ID:	001609213PSC20170724_D_1
Generator EPA ID:	CAR000096867
Shipment Date:	2017-07-24
Manifest Number:	001609213PSC
Line Number:	7
Method Code:	H141
Quantity Tons:	0.44100
Quantity Waste:	882.000000
Quantity Unit:	P
Number of Containers:	6
Type of Container:	NULL
Quantity Type:	NULL
Federal Code:	D002

State:

Year:	2018
EM Manifest ID:	001609213PSC20170724_D_1
Generator EPA ID:	CAR000096867
Shipment Date:	2017-07-24
Manifest Number:	001609213PSC
Line Number:	1
Method Code:	H141
Quantity Tons:	0.10700
Quantity Waste:	214.000000
Quantity Unit:	P
Number of Containers:	3
Type of Container:	NULL
Quantity Type:	NULL
State Code:	331

Year:	2018
EM Manifest ID:	001609213PSC20170724_D_1
Generator EPA ID:	CAR000096867
Shipment Date:	2017-07-24
Manifest Number:	001609213PSC
Line Number:	2
Method Code:	H061
Quantity Tons:	0.33650
Quantity Waste:	673.000000
Quantity Unit:	P
Number of Containers:	6
Type of Container:	NULL
Quantity Type:	NULL
State Code:	331

Year:	2018
EM Manifest ID:	001609213PSC20170724_D_1
Generator EPA ID:	CAR000096867
Shipment Date:	2017-07-24
Manifest Number:	001609213PSC
Line Number:	3
Method Code:	H141
Quantity Tons:	0.11750
Quantity Waste:	235.000000
Quantity Unit:	P
Number of Containers:	2
Type of Container:	NULL

LOWES RDC 966 (Continued) **S113175850**

Quantity Type:	NULL
State Code:	331

Year:	2018
EM Manifest ID:	001609213PSC20170724_D_1
Generator EPA ID:	CAR000096867
Shipment Date:	2017-07-24
Manifest Number:	001609213PSC
Line Number:	4
Method Code:	H141
Quantity Tons:	0.18650
Quantity Waste:	373.000000
Quantity Unit:	P
Number of Containers:	3
Type of Container:	NULL
Quantity Type:	NULL
State Code:	122

Year:	2018
EM Manifest ID:	001609213PSC20170724_D_1
Generator EPA ID:	CAR000096867
Shipment Date:	2017-07-24
Manifest Number:	001609213PSC
Line Number:	5
Method Code:	H141
Quantity Tons:	0.93750
Quantity Waste:	1875.000000
Quantity Unit:	P
Number of Containers:	13
Type of Container:	NULL
Quantity Type:	NULL
State Code:	331

Year:	2018
EM Manifest ID:	001609213PSC20170724_D_1
Generator EPA ID:	CAR000096867
Shipment Date:	2017-07-24
Manifest Number:	001609213PSC
Line Number:	6
Method Code:	H141
Quantity Tons:	0.04800
Quantity Waste:	96.000000
Quantity Unit:	P
Number of Containers:	1
Type of Container:	NULL
Quantity Type:	NULL
State Code:	223

Year:	2018
EM Manifest ID:	001609213PSC20170724_D_1
Generator EPA ID:	CAR000096867
Shipment Date:	2017-07-24
Manifest Number:	001609213PSC
Line Number:	7
Method Code:	H141
Quantity Tons:	0.44100
Quantity Waste:	882.000000

LOWES RDC 966 (Continued) **S113175850**

Quantity Unit:	P
Number of Containers:	6
Type of Container:	NULL
Quantity Type:	NULL
State Code:	791

Year:	2018
EM Manifest ID:	72268
Shipment Date:	7/23/2018
Receipt Date:	8/8/2018
Manifest Number:	001919428PSC
Generator EPA ID:	CAR000096867
Name:	LOWES HIW - PERRIS RDC #966
Address:	3984 INDIAN AVENUE
Address 2:	Not reported
City:	PERRIS
Zip:	92571
Telephone:	877-577-2669
Contact:	Not reported
Contact Telephone:	775-575-2760
Transporter 1 EPA ID:	MOD095039998
Transporter 1 Emergency Number:	Not reported
Transporter 2 EPA ID:	MNS000110924
Transporter 2 Emergency Number:	Not reported
TSDF EPA ID:	NVD980895338
TSDF Name:	21st Century Environmental Management of Nevada, LLC
TSDF Address 1:	2095 Newlands Drive East
TSDF Address 2:	Not reported
TSDF City:	Fernley
TSDF Zip:	89408
TSDF Telephone:	Not reported

Federal:

Year:	2018
EM Manifest ID:	72268
Generator EPA ID:	CAR000096867
Shipment Date:	2018-07-23
Manifest Number:	001919428PSC
Line Number:	1
Method Code:	H141
Quantity Tons:	0.06350
Quantity Waste:	127.000000
Quantity Unit:	P
Number of Containers:	2
Type of Container:	Fiberboard or plastic drums, barrels, kegs
Quantity Type:	Pounds
Federal Code:	D007

Year:	2018
EM Manifest ID:	72268
Generator EPA ID:	CAR000096867
Shipment Date:	2018-07-23
Manifest Number:	001919428PSC
Line Number:	2
Method Code:	H141
Quantity Tons:	0.12100
Quantity Waste:	242.000000

LOWES RDC 966 (Continued) **S113175850**

Quantity Unit:	P
Number of Containers:	2
Type of Container:	Fiberboard or plastic drums, barrels, kegs
Quantity Type:	Pounds
Federal Code:	D001

Year:	2018
EM Manifest ID:	72268
Generator EPA ID:	CAR000096867
Shipment Date:	2018-07-23
Manifest Number:	001919428PSC
Line Number:	2
Method Code:	H141
Quantity Tons:	0.12100
Quantity Waste:	242.000000
Quantity Unit:	P
Number of Containers:	2
Type of Container:	Fiberboard or plastic drums, barrels, kegs
Quantity Type:	Pounds
Federal Code:	D005

Year:	2018
EM Manifest ID:	72268
Generator EPA ID:	CAR000096867
Shipment Date:	2018-07-23
Manifest Number:	001919428PSC
Line Number:	2
Method Code:	H141
Quantity Tons:	0.12100
Quantity Waste:	242.000000
Quantity Unit:	P
Number of Containers:	2
Type of Container:	Fiberboard or plastic drums, barrels, kegs
Quantity Type:	Pounds
Federal Code:	D007

Year:	2018
EM Manifest ID:	72268
Generator EPA ID:	CAR000096867
Shipment Date:	2018-07-23
Manifest Number:	001919428PSC
Line Number:	2
Method Code:	H141
Quantity Tons:	0.12100
Quantity Waste:	242.000000
Quantity Unit:	P
Number of Containers:	2
Type of Container:	Fiberboard or plastic drums, barrels, kegs
Quantity Type:	Pounds
Federal Code:	D018

Year:	2018
EM Manifest ID:	72268
Generator EPA ID:	CAR000096867
Shipment Date:	2018-07-23
Manifest Number:	001919428PSC
Line Number:	2

LOWES RDC 966 (Continued) **S113175850**

Method Code:	H141
Quantity Tons:	0.12100
Quantity Waste:	242.000000
Quantity Unit:	P
Number of Containers:	2
Type of Container:	Fiberboard or plastic drums, barrels, kegs
Quantity Type:	Pounds
Federal Code:	D035

Year:	2018
EM Manifest ID:	72268
Generator EPA ID:	CAR000096867
Shipment Date:	2018-07-23
Manifest Number:	001919428PSC
Line Number:	5
Method Code:	H141
Quantity Tons:	0.01750
Quantity Waste:	35.000000
Quantity Unit:	P
Number of Containers:	1
Type of Container:	Fiberboard or plastic drums, barrels, kegs
Quantity Type:	Pounds
Federal Code:	D001

Year:	2018
EM Manifest ID:	72268
Generator EPA ID:	CAR000096867
Shipment Date:	2018-07-23
Manifest Number:	001919428PSC
Line Number:	5
Method Code:	H141
Quantity Tons:	0.01750
Quantity Waste:	35.000000
Quantity Unit:	P
Number of Containers:	1
Type of Container:	Fiberboard or plastic drums, barrels, kegs
Quantity Type:	Pounds
Federal Code:	D002

Year:	2018
EM Manifest ID:	dd47d46c-97d8-421a-b62e-6b0f05b29196
Shipment Date:	7/23/2018
Receipt Date:	7/27/2018
Manifest Number:	001919335PSC
Generator EPA ID:	CAR000096867
Name:	LOWES HIW - PERRIS RDC #966
Address:	3984 INDIAN AVENUE
Address 2:	Not reported
City:	PERRIS
Zip:	92571
Telephone:	877-577-2669
Contact:	Not reported
Contact Telephone:	323-776-6233
Transporter 1 EPA ID:	CAR000217554
Transporter 1 Emergency Number:	Not reported
Transporter 2 EPA ID:	MNS000110924

LOWES RDC 966 (Continued) **S113175850**

Transporter 2 Emergency Number:	Not reported
TSDF EPA ID:	CAD008364432
TSDF Name:	Rho Chem LLC
TSDF Address 1:	425 Isis Ave.
TSDF Address 2:	Not reported
TSDF City:	Inglewood
TSDF Zip:	90301
TSDF Telephone:	Not reported

Federal:

Year:	2018
EM Manifest ID:	dd47d46c-97d8-421a-b62e-6b0f05b29196
Generator EPA ID:	CAR000096867
Shipment Date:	2018-07-23
Manifest Number:	001919335PSC
Line Number:	1
Method Code:	H141
Quantity Tons:	0.04650
Quantity Waste:	93.000000
Quantity Unit:	P
Number of Containers:	1
Type of Container:	Fiberboard or plastic drums, barrels, kegs
Quantity Type:	Pounds
Federal Code:	D006

Year:	2018
EM Manifest ID:	dd47d46c-97d8-421a-b62e-6b0f05b29196
Generator EPA ID:	CAR000096867
Shipment Date:	2018-07-23
Manifest Number:	001919335PSC
Line Number:	1
Method Code:	H141
Quantity Tons:	0.04650
Quantity Waste:	93.000000
Quantity Unit:	P
Number of Containers:	1
Type of Container:	Fiberboard or plastic drums, barrels, kegs
Quantity Type:	Pounds
Federal Code:	D008

Year:	2018
EM Manifest ID:	dd47d46c-97d8-421a-b62e-6b0f05b29196
Generator EPA ID:	CAR000096867
Shipment Date:	2018-07-23
Manifest Number:	001919335PSC
Line Number:	1
Method Code:	H141
Quantity Tons:	0.04650
Quantity Waste:	93.000000
Quantity Unit:	P
Number of Containers:	1
Type of Container:	Fiberboard or plastic drums, barrels, kegs
Quantity Type:	Pounds
Federal Code:	D011

Year:	2018
EM Manifest ID:	dd47d46c-97d8-421a-b62e-6b0f05b29196
Generator EPA ID:	CAR000096867

LOWES RDC 966 (Continued) **S113175850**

Shipment Date:	2018-07-23
Manifest Number:	001919335PSC
Line Number:	1
Method Code:	H141
Quantity Tons:	0.04650
Quantity Waste:	93.000000
Quantity Unit:	P
Number of Containers:	1
Type of Container:	Fiberboard or plastic drums, barrels, kegs
Quantity Type:	Pounds
Federal Code:	D016

Year:	2018
EM Manifest ID:	dd47d46c-97d8-421a-b62e-6b0f05b29196
Generator EPA ID:	CAR000096867
Shipment Date:	2018-07-23
Manifest Number:	001919335PSC
Line Number:	2
Method Code:	H141
Quantity Tons:	0.18800
Quantity Waste:	376.000000
Quantity Unit:	P
Number of Containers:	4
Type of Container:	Fiberboard or plastic drums, barrels, kegs
Quantity Type:	Pounds
Federal Code:	D002

Year:	2018
EM Manifest ID:	dd47d46c-97d8-421a-b62e-6b0f05b29196
Generator EPA ID:	CAR000096867
Shipment Date:	2018-07-23
Manifest Number:	001919335PSC
Line Number:	3
Method Code:	H141
Quantity Tons:	0.15250
Quantity Waste:	305.000000
Quantity Unit:	P
Number of Containers:	3
Type of Container:	Fiberboard or plastic drums, barrels, kegs
Quantity Type:	Pounds
Federal Code:	D002

State:

Year:	2018
EM Manifest ID:	dd47d46c-97d8-421a-b62e-6b0f05b29196
Generator EPA ID:	CAR000096867
Shipment Date:	2018-07-23
Manifest Number:	001919335PSC
Line Number:	4
Method Code:	H141
Quantity Tons:	0.63600
Quantity Waste:	1272.000000
Quantity Unit:	P
Number of Containers:	9
Type of Container:	Fiberboard or plastic drums, barrels, kegs
Quantity Type:	Pounds
State Code:	331

LOWES RDC 966 (Continued) **S113175850**

Additional Info:

Year:	2017
Gen EPA ID:	CAR000096867
Shipment Date:	20171218
Creation Date:	Not reported
Receipt Date:	Not reported
Manifest ID:	001725687PSC
Trans EPA ID:	MNS000110924
Trans Name:	STERICYCLE SPECIALTY WASTE SOLUTIONS INC
Trans 2 EPA ID:	Not reported
Trans 2 Name:	Not reported
TSDF EPA ID:	CAD008364432
Trans Name:	RHO CHEM LLC
TSDF Alt EPA ID:	Not reported
TSDF Alt Name:	Not reported
Waste Code Description:	331 - Off-specification, aged, or surplus organics
RCRA Code:	Not reported
Meth Code:	H141 - Storage, Bulking, And/Or Transfer Off Site--No Treatment/Reovery (H010-H129) Or (H131-H135)
Quantity Tons:	0.5415
Waste Quantity:	1083
Quantity Unit:	P
Additional Code 1:	Not reported
Additional Code 2:	Not reported
Additional Code 3:	Not reported
Additional Code 4:	Not reported
Additional Code 5:	Not reported
Shipment Date:	20171218
Creation Date:	8/23/2018 18:30:16
Receipt Date:	20171222
Manifest ID:	001725687PSC
Trans EPA ID:	MNS000110924
Trans Name:	STERICYCLE SPECIALTY WASTE SOLUTIONS INC
Trans 2 EPA ID:	Not reported
Trans 2 Name:	Not reported
TSDF EPA ID:	CAD008364432
Trans Name:	RHO CHEM LLC
TSDF Alt EPA ID:	Not reported
TSDF Alt Name:	Not reported
Waste Code Description:	791 - Liquids with pH < 2 792 Liquids with pH < 2 with metals
RCRA Code:	D002
Meth Code:	H141 - Storage, Bulking, And/Or Transfer Off Site--No Treatment/Reovery (H010-H129) Or (H131-H135)
Quantity Tons:	0.9125
Waste Quantity:	1825
Quantity Unit:	P
Additional Code 1:	Not reported
Additional Code 2:	Not reported
Additional Code 3:	Not reported
Additional Code 4:	Not reported
Additional Code 5:	Not reported
Shipment Date:	20171218
Creation Date:	8/23/2018 18:30:16
Receipt Date:	20171222

LOWES RDC 966 (Continued) **S113175850**

Manifest ID:	001725687PSC
Trans EPA ID:	MNS000110924
Trans Name:	STERICYCLE SPECIALTY WASTE SOLUTIONS INC
Trans 2 EPA ID:	Not reported
Trans 2 Name:	Not reported
TSDF EPA ID:	CAD008364432
Trans Name:	RHO CHEM LLC
TSDF Alt EPA ID:	Not reported
TSDF Alt Name:	Not reported
Waste Code Description:	122 - Alkaline solution without metals (pH > 12.5
RCRA Code:	D002
Meth Code:	H141 - Storage, Bulking, And/Or Transfer Off Site--No Treatment/Reovery (H010-H129) Or (H131-H135)
Quantity Tons:	0.0485
Waste Quantity:	97
Quantity Unit:	P
Additional Code 1:	Not reported
Additional Code 2:	Not reported
Additional Code 3:	Not reported
Additional Code 4:	Not reported
Additional Code 5:	Not reported

Shipment Date:	20171218
Creation Date:	8/23/2018 18:30:16
Receipt Date:	20171222
Manifest ID:	001725687PSC
Trans EPA ID:	MNS000110924
Trans Name:	STERICYCLE SPECIALTY WASTE SOLUTIONS INC
Trans 2 EPA ID:	Not reported
Trans 2 Name:	Not reported
TSDF EPA ID:	CAD008364432
Trans Name:	RHO CHEM LLC
TSDF Alt EPA ID:	Not reported
TSDF Alt Name:	Not reported
Waste Code Description:	331 - Off-specification, aged, or surplus organics
RCRA Code:	D035
Meth Code:	H061 - Fuel Blending Prior To Energy Recovery At Another Site
Quantity Tons:	0.069
Waste Quantity:	138
Quantity Unit:	P
Additional Code 1:	D018
Additional Code 2:	D007
Additional Code 3:	D005
Additional Code 4:	D001
Additional Code 5:	Not reported

Shipment Date:	20171218
Creation Date:	8/23/2018 18:30:16
Receipt Date:	20171222
Manifest ID:	001725687PSC
Trans EPA ID:	MNS000110924
Trans Name:	STERICYCLE SPECIALTY WASTE SOLUTIONS INC
Trans 2 EPA ID:	Not reported
Trans 2 Name:	Not reported
TSDF EPA ID:	CAD008364432
Trans Name:	RHO CHEM LLC
TSDF Alt EPA ID:	Not reported

LOWES RDC 966 (Continued) **S113175850**

TSDF Alt Name:	Not reported
Waste Code Description:	331 - Off-specification, aged, or surplus organics
RCRA Code:	D035
Meth Code:	H141 - Storage, Bulking, And/Or Transfer Off Site--No Treatment/Reovery (H010-H129) Or (H131-H135)
Quantity Tons:	0.0945
Waste Quantity:	189
Quantity Unit:	P
Additional Code 1:	D007
Additional Code 2:	D005
Additional Code 3:	D001
Additional Code 4:	Not reported
Additional Code 5:	Not reported
Shipment Date:	20171128
Creation Date:	Not reported
Receipt Date:	Not reported
Manifest ID:	001713169PSC
Trans EPA ID:	MNS000110924
Trans Name:	STERICYCLE SPECIALTY WASTE SOLUTIONS INC
Trans 2 EPA ID:	CAR000217554
Trans 2 Name:	CRUZ CONTAINERS LOGISTICS INC
TSDF EPA ID:	CAD008364432
Trans Name:	RHO CHEM LLC
TSDF Alt EPA ID:	Not reported
TSDF Alt Name:	Not reported
Waste Code Description:	221 - Waste oil and mixed oil
RCRA Code:	Not reported
Meth Code:	H061 - Fuel Blending Prior To Energy Recovery At Another Site
Quantity Tons:	1.1
Waste Quantity:	2200
Quantity Unit:	P
Additional Code 1:	Not reported
Additional Code 2:	Not reported
Additional Code 3:	Not reported
Additional Code 4:	Not reported
Additional Code 5:	Not reported
Shipment Date:	20171128
Creation Date:	Not reported
Receipt Date:	Not reported
Manifest ID:	001713169PSC
Trans EPA ID:	MNS000110924
Trans Name:	STERICYCLE SPECIALTY WASTE SOLUTIONS INC
Trans 2 EPA ID:	CAR000217554
Trans 2 Name:	CRUZ CONTAINERS LOGISTICS INC
TSDF EPA ID:	CAD008364432
Trans Name:	RHO CHEM LLC
TSDF Alt EPA ID:	Not reported
TSDF Alt Name:	Not reported
Waste Code Description:	331 - Off-specification, aged, or surplus organics
RCRA Code:	Not reported
Meth Code:	H141 - Storage, Bulking, And/Or Transfer Off Site--No Treatment/Reovery (H010-H129) Or (H131-H135)
Quantity Tons:	0.2215
Waste Quantity:	443
Quantity Unit:	P

LOWES RDC 966 (Continued) **S113175850**

Additional Code 1:	Not reported
Additional Code 2:	Not reported
Additional Code 3:	Not reported
Additional Code 4:	Not reported
Additional Code 5:	Not reported
Shipment Date:	20171128
Creation Date:	Not reported
Receipt Date:	Not reported
Manifest ID:	001713169PSC
Trans EPA ID:	MNS000110924
Trans Name:	STERICYCLE SPECIALTY WASTE SOLUTIONS INC
Trans 2 EPA ID:	CAR000217554
Trans 2 Name:	CRUZ CONTAINERS LOGISTICS INC
TSDF EPA ID:	CAD008364432
Trans Name:	RHO CHEM LLC
TSDF Alt EPA ID:	Not reported
TSDF Alt Name:	Not reported
Waste Code Description:	331 - Off-specification, aged, or surplus organics
RCRA Code:	Not reported
Meth Code:	H141 - Storage, Bulking, And/Or Transfer Off Site--No Treatment/Reovery (H010-H129) Or (H131-H135)
Quantity Tons:	0.6795
Waste Quantity:	1359
Quantity Unit:	P
Additional Code 1:	Not reported
Additional Code 2:	Not reported
Additional Code 3:	Not reported
Additional Code 4:	Not reported
Additional Code 5:	Not reported
Shipment Date:	20171128
Creation Date:	7/5/2018 18:31:14
Receipt Date:	20171215
Manifest ID:	001713169PSC
Trans EPA ID:	MNS000110924
Trans Name:	STERICYCLE SPECIALTY WASTE SOLUTIONS INC
Trans 2 EPA ID:	CAR000217554
Trans 2 Name:	CRUZ CONTAINERS LOGISTICS INC
TSDF EPA ID:	CAD008364432
Trans Name:	RHO CHEM LLC
TSDF Alt EPA ID:	Not reported
TSDF Alt Name:	Not reported
Waste Code Description:	791 - Liquids with pH < 2 792 Liquids with pH < 2 with metals
RCRA Code:	D002
Meth Code:	H141 - Storage, Bulking, And/Or Transfer Off Site--No Treatment/Reovery (H010-H129) Or (H131-H135)
Quantity Tons:	0.033
Waste Quantity:	66
Quantity Unit:	P
Additional Code 1:	Not reported
Additional Code 2:	Not reported
Additional Code 3:	Not reported
Additional Code 4:	Not reported
Additional Code 5:	Not reported
Shipment Date:	20171128

LOWES RDC 966 (Continued) **S113175850**

Creation Date:	7/5/2018 18:31:14
Receipt Date:	20171215
Manifest ID:	001713169PSC
Trans EPA ID:	MNS000110924
Trans Name:	STERICYCLE SPECIALTY WASTE SOLUTIONS INC
Trans 2 EPA ID:	CAR000217554
Trans 2 Name:	CRUZ CONTAINERS LOGISTICS INC
TSDF EPA ID:	CAD008364432
Trans Name:	RHO CHEM LLC
TSDF Alt EPA ID:	Not reported
TSDF Alt Name:	Not reported
Waste Code Description:	122 - Alkaline solution without metals (pH > 12.5
RCRA Code:	D002
Meth Code:	H141 - Storage, Bulking, And/Or Transfer Off Site--No Treatment/Reovery (H010-H129) Or (H131-H135)
Quantity Tons:	0.0965
Waste Quantity:	193
Quantity Unit:	P
Additional Code 1:	Not reported
Additional Code 2:	Not reported
Additional Code 3:	Not reported
Additional Code 4:	Not reported
Additional Code 5:	Not reported

Additional Info:

Year:	2016
Gen EPA ID:	CAR000096867
Shipment Date:	20151221
Creation Date:	Not reported
Receipt Date:	Not reported
Manifest ID:	001160533PSC
Trans EPA ID:	CAD008364432
Trans Name:	RHO CHEM LLC
Trans 2 EPA ID:	CAD983649880
Trans 2 Name:	PSC ENVIRONMENTAL SERVICES OF POMONA LP
TSDF EPA ID:	CAD008364432
Trans Name:	RHO CHEM LLC
TSDF Alt EPA ID:	Not reported
TSDF Alt Name:	Not reported
Waste Code Description:	122 - Alkaline solution without metals (pH > 12.5
RCRA Code:	D002
Meth Code:	H141 - Storage, Bulking, And/Or Transfer Off Site--No Treatment/Reovery (H010-H129) Or (H131-H135)
Quantity Tons:	0.0745
Waste Quantity:	149
Quantity Unit:	P
Additional Code 1:	Not reported
Additional Code 2:	Not reported
Additional Code 3:	Not reported
Additional Code 4:	Not reported
Additional Code 5:	Not reported
Shipment Date:	20151221
Creation Date:	3/22/2016 22:15:44
Receipt Date:	20151223
Manifest ID:	001160533PSC

LOWES RDC 966 (Continued) **S113175850**

Trans EPA ID:	CAD008364432
Trans Name:	RHO CHEM LLC
Trans 2 EPA ID:	CAD983649880
Trans 2 Name:	PSC ENVIRONMENTAL SERVICES OF POMONA LP
TSDF EPA ID:	CAD008364432
Trans Name:	RHO CHEM LLC
TSDF Alt EPA ID:	Not reported
TSDF Alt Name:	Not reported
Waste Code Description:	331 - Off-specification, aged, or surplus organics
RCRA Code:	D035
Meth Code:	H141 - Storage, Bulking, And/Or Transfer Off Site--No Treatment/Reovery (H010-H129) Or (H131-H135)
Quantity Tons:	0.0895
Waste Quantity:	179
Quantity Unit:	P
Additional Code 1:	D007
Additional Code 2:	D005
Additional Code 3:	D001
Additional Code 4:	Not reported
Additional Code 5:	Not reported
Shipment Date:	20151221
Creation Date:	3/22/2016 22:15:44
Receipt Date:	20151223
Manifest ID:	001160533PSC
Trans EPA ID:	CAD008364432
Trans Name:	RHO CHEM LLC
Trans 2 EPA ID:	CAD983649880
Trans 2 Name:	PSC ENVIRONMENTAL SERVICES OF POMONA LP
TSDF EPA ID:	CAD008364432
Trans Name:	RHO CHEM LLC
TSDF Alt EPA ID:	Not reported
TSDF Alt Name:	Not reported
Waste Code Description:	331 - Off-specification, aged, or surplus organics
RCRA Code:	Not reported
Meth Code:	H141 - Storage, Bulking, And/Or Transfer Off Site--No Treatment/Reovery (H010-H129) Or (H131-H135)
Quantity Tons:	0.1255
Waste Quantity:	251
Quantity Unit:	P
Additional Code 1:	Not reported
Additional Code 2:	Not reported
Additional Code 3:	Not reported
Additional Code 4:	Not reported
Additional Code 5:	Not reported
Shipment Date:	20151221
Creation Date:	3/22/2016 22:15:44
Receipt Date:	20151223
Manifest ID:	001160533PSC
Trans EPA ID:	CAD008364432
Trans Name:	RHO CHEM LLC
Trans 2 EPA ID:	CAD983649880
Trans 2 Name:	PSC ENVIRONMENTAL SERVICES OF POMONA LP
TSDF EPA ID:	CAD008364432
Trans Name:	RHO CHEM LLC
TSDF Alt EPA ID:	Not reported

LOWES RDC 966 (Continued) **S113175850**

TSDF Alt Name:	Not reported
Waste Code Description:	791 - Liquids with pH < 2 792 Liquids with pH < 2 with metals
RCRA Code:	D002
Meth Code:	H141 - Storage, Bulking, And/Or Transfer Off Site--No Treatment/Reovery (H010-H129) Or (H131-H135)
Quantity Tons:	0.073
Waste Quantity:	146
Quantity Unit:	P
Additional Code 1:	Not reported
Additional Code 2:	Not reported
Additional Code 3:	Not reported
Additional Code 4:	Not reported
Additional Code 5:	Not reported
Shipment Date:	20151221
Creation Date:	3/22/2016 22:15:44
Receipt Date:	20151223
Manifest ID:	001160533PSC
Trans EPA ID:	CAD008364432
Trans Name:	RHO CHEM LLC
Trans 2 EPA ID:	CAD983649880
Trans 2 Name:	PSC ENVIRONMENTAL SERVICES OF POMONA LP
TSDF EPA ID:	CAD008364432
Trans Name:	RHO CHEM LLC
TSDF Alt EPA ID:	Not reported
TSDF Alt Name:	Not reported
Waste Code Description:	331 - Off-specification, aged, or surplus organics
RCRA Code:	D035
Meth Code:	H061 - Fuel Blending Prior To Energy Recovery At Another Site
Quantity Tons:	0.1065
Waste Quantity:	213
Quantity Unit:	P
Additional Code 1:	D018
Additional Code 2:	D007
Additional Code 3:	D005
Additional Code 4:	D001
Additional Code 5:	Not reported
Shipment Date:	20151207
Creation Date:	Not reported
Receipt Date:	Not reported
Manifest ID:	001155249PSC
Trans EPA ID:	CAD008364432
Trans Name:	RHO CHEM LLC
Trans 2 EPA ID:	CAD983649880
Trans 2 Name:	PSC ENVIRONMENTAL SERVICES OF POMONA LP
TSDF EPA ID:	CAD008364432
Trans Name:	RHO CHEM LLC
TSDF Alt EPA ID:	Not reported
TSDF Alt Name:	Not reported
Waste Code Description:	122 - Alkaline solution without metals (pH > 12.5
RCRA Code:	D002
Meth Code:	H141 - Storage, Bulking, And/Or Transfer Off Site--No Treatment/Reovery (H010-H129) Or (H131-H135)
Quantity Tons:	0.1135
Waste Quantity:	227
Quantity Unit:	P

LOWES RDC 966 (Continued) **S113175850**

Additional Code 1:	Not reported
Additional Code 2:	Not reported
Additional Code 3:	Not reported
Additional Code 4:	Not reported
Additional Code 5:	Not reported
Shipment Date:	20151207
Creation Date:	3/2/2016 22:15:14
Receipt Date:	20151214
Manifest ID:	001155249PSC
Trans EPA ID:	CAD008364432
Trans Name:	RHO CHEM LLC
Trans 2 EPA ID:	CAD983649880
Trans 2 Name:	PSC ENVIRONMENTAL SERVICES OF POMONA LP
TSDF EPA ID:	CAD008364432
Trans Name:	RHO CHEM LLC
TSDF Alt EPA ID:	Not reported
TSDF Alt Name:	Not reported
Waste Code Description:	331 - Off-specification, aged, or surplus organics
RCRA Code:	D035
Meth Code:	H141 - Storage, Bulking, And/Or Transfer Off Site--No Treatment/Reovery (H010-H129) Or (H131-H135)
Quantity Tons:	0.1075
Waste Quantity:	215
Quantity Unit:	P
Additional Code 1:	D007
Additional Code 2:	D005
Additional Code 3:	D001
Additional Code 4:	Not reported
Additional Code 5:	Not reported
Shipment Date:	20151207
Creation Date:	3/2/2016 22:15:14
Receipt Date:	20151214
Manifest ID:	001155249PSC
Trans EPA ID:	CAD008364432
Trans Name:	RHO CHEM LLC
Trans 2 EPA ID:	CAD983649880
Trans 2 Name:	PSC ENVIRONMENTAL SERVICES OF POMONA LP
TSDF EPA ID:	CAD008364432
Trans Name:	RHO CHEM LLC
TSDF Alt EPA ID:	Not reported
TSDF Alt Name:	Not reported
Waste Code Description:	331 - Off-specification, aged, or surplus organics
RCRA Code:	D035
Meth Code:	H061 - Fuel Blending Prior To Energy Recovery At Another Site
Quantity Tons:	0.1135
Waste Quantity:	227
Quantity Unit:	P
Additional Code 1:	D018
Additional Code 2:	D007
Additional Code 3:	D005
Additional Code 4:	D001
Additional Code 5:	Not reported
Shipment Date:	20151207
Creation Date:	3/2/2016 22:15:14

LOWES RDC 966 (Continued) **S113175850**

Receipt Date:	20151214
Manifest ID:	001155249PSC
Trans EPA ID:	CAD008364432
Trans Name:	RHO CHEM LLC
Trans 2 EPA ID:	CAD983649880
Trans 2 Name:	PSC ENVIRONMENTAL SERVICES OF POMONA LP
TSDF EPA ID:	CAD008364432
Trans Name:	RHO CHEM LLC
TSDF Alt EPA ID:	Not reported
TSDF Alt Name:	Not reported
Waste Code Description:	331 - Off-specification, aged, or surplus organics
RCRA Code:	D016
Meth Code:	H141 - Storage, Bulking, And/Or Transfer Off Site--No Treatment/Reovery (H010-H129) Or (H131-H135)
Quantity Tons:	0.016
Waste Quantity:	32
Quantity Unit:	P
Additional Code 1:	D011
Additional Code 2:	D008
Additional Code 3:	D006
Additional Code 4:	Not reported
Additional Code 5:	Not reported

Shipment Date:	20151207
Creation Date:	3/2/2016 22:15:14
Receipt Date:	20151214
Manifest ID:	001155249PSC
Trans EPA ID:	CAD008364432
Trans Name:	RHO CHEM LLC
Trans 2 EPA ID:	CAD983649880
Trans 2 Name:	PSC ENVIRONMENTAL SERVICES OF POMONA LP
TSDF EPA ID:	CAD008364432
Trans Name:	RHO CHEM LLC
TSDF Alt EPA ID:	Not reported
TSDF Alt Name:	Not reported
Waste Code Description:	331 - Off-specification, aged, or surplus organics
RCRA Code:	Not reported
Meth Code:	H141 - Storage, Bulking, And/Or Transfer Off Site--No Treatment/Reovery (H010-H129) Or (H131-H135)
Quantity Tons:	0.1105
Waste Quantity:	221
Quantity Unit:	P
Additional Code 1:	Not reported
Additional Code 2:	Not reported
Additional Code 3:	Not reported
Additional Code 4:	Not reported
Additional Code 5:	Not reported

Additional Info:

Year:	2015
Gen EPA ID:	CAR000096867

Shipment Date:	20151221
Creation Date:	Not reported
Receipt Date:	Not reported
Manifest ID:	001160533PSC
Trans EPA ID:	CAD008364432

LOWES RDC 966 (Continued) **S113175850**

Trans Name:	RHO CHEM LLC
Trans 2 EPA ID:	CAD983649880
Trans 2 Name:	PSC ENVIRONMENTAL SERVICES OF POMONA LP
TSDF EPA ID:	CAD008364432
Trans Name:	RHO CHEM LLC
TSDF Alt EPA ID:	Not reported
TSDF Alt Name:	Not reported
Waste Code Description:	122 - Alkaline solution without metals (pH > 12.5
RCRA Code:	D002
Meth Code:	H141 - Storage, Bulking, And/Or Transfer Off Site--No Treatment/Reovery (H010-H129) Or (H131-H135)
Quantity Tons:	0.0745
Waste Quantity:	149
Quantity Unit:	P
Additional Code 1:	Not reported
Additional Code 2:	Not reported
Additional Code 3:	Not reported
Additional Code 4:	Not reported
Additional Code 5:	Not reported
Shipment Date:	20151221
Creation Date:	3/22/2016 22:15:44
Receipt Date:	20151223
Manifest ID:	001160533PSC
Trans EPA ID:	CAD008364432
Trans Name:	RHO CHEM LLC
Trans 2 EPA ID:	CAD983649880
Trans 2 Name:	PSC ENVIRONMENTAL SERVICES OF POMONA LP
TSDF EPA ID:	CAD008364432
Trans Name:	RHO CHEM LLC
TSDF Alt EPA ID:	Not reported
TSDF Alt Name:	Not reported
Waste Code Description:	791 - Liquids with pH < 2 792 Liquids with pH < 2 with metals
RCRA Code:	D002
Meth Code:	H141 - Storage, Bulking, And/Or Transfer Off Site--No Treatment/Reovery (H010-H129) Or (H131-H135)
Quantity Tons:	0.073
Waste Quantity:	146
Quantity Unit:	P
Additional Code 1:	Not reported
Additional Code 2:	Not reported
Additional Code 3:	Not reported
Additional Code 4:	Not reported
Additional Code 5:	Not reported
Shipment Date:	20151221
Creation Date:	3/22/2016 22:15:44
Receipt Date:	20151223
Manifest ID:	001160533PSC
Trans EPA ID:	CAD008364432
Trans Name:	RHO CHEM LLC
Trans 2 EPA ID:	CAD983649880
Trans 2 Name:	PSC ENVIRONMENTAL SERVICES OF POMONA LP
TSDF EPA ID:	CAD008364432
Trans Name:	RHO CHEM LLC
TSDF Alt EPA ID:	Not reported
TSDF Alt Name:	Not reported

LOWES RDC 966 (Continued) **S113175850**

Waste Code Description:	331 - Off-specification, aged, or surplus organics
RCRA Code:	Not reported
Meth Code:	H141 - Storage, Bulking, And/Or Transfer Off Site--No Treatment/Reovery (H010-H129) Or (H131-H135)
Quantity Tons:	0.1255
Waste Quantity:	251
Quantity Unit:	P
Additional Code 1:	Not reported
Additional Code 2:	Not reported
Additional Code 3:	Not reported
Additional Code 4:	Not reported
Additional Code 5:	Not reported
Shipment Date:	20151221
Creation Date:	3/22/2016 22:15:44
Receipt Date:	20151223
Manifest ID:	001160533PSC
Trans EPA ID:	CAD008364432
Trans Name:	RHO CHEM LLC
Trans 2 EPA ID:	CAD983649880
Trans 2 Name:	PSC ENVIRONMENTAL SERVICES OF POMONA LP
TSDF EPA ID:	CAD008364432
Trans Name:	RHO CHEM LLC
TSDF Alt EPA ID:	Not reported
TSDF Alt Name:	Not reported
Waste Code Description:	331 - Off-specification, aged, or surplus organics
RCRA Code:	D035
Meth Code:	H061 - Fuel Blending Prior To Energy Recovery At Another Site
Quantity Tons:	0.1065
Waste Quantity:	213
Quantity Unit:	P
Additional Code 1:	D018
Additional Code 2:	D007
Additional Code 3:	D005
Additional Code 4:	D001
Additional Code 5:	Not reported
Shipment Date:	20151221
Creation Date:	3/22/2016 22:15:44
Receipt Date:	20151223
Manifest ID:	001160533PSC
Trans EPA ID:	CAD008364432
Trans Name:	RHO CHEM LLC
Trans 2 EPA ID:	CAD983649880
Trans 2 Name:	PSC ENVIRONMENTAL SERVICES OF POMONA LP
TSDF EPA ID:	CAD008364432
Trans Name:	RHO CHEM LLC
TSDF Alt EPA ID:	Not reported
TSDF Alt Name:	Not reported
Waste Code Description:	331 - Off-specification, aged, or surplus organics
RCRA Code:	D035
Meth Code:	H141 - Storage, Bulking, And/Or Transfer Off Site--No Treatment/Reovery (H010-H129) Or (H131-H135)
Quantity Tons:	0.0895
Waste Quantity:	179
Quantity Unit:	P
Additional Code 1:	D007

LOWES RDC 966 (Continued) **S113175850**

Additional Code 2:	D005
Additional Code 3:	D001
Additional Code 4:	Not reported
Additional Code 5:	Not reported
Shipment Date:	20151207
Creation Date:	3/2/2016 22:15:14
Receipt Date:	20151214
Manifest ID:	001155249PSC
Trans EPA ID:	CAD008364432
Trans Name:	RHO CHEM LLC
Trans 2 EPA ID:	CAD983649880
Trans 2 Name:	PSC ENVIRONMENTAL SERVICES OF POMONA LP
TSDF EPA ID:	CAD008364432
Trans Name:	RHO CHEM LLC
TSDF Alt EPA ID:	Not reported
TSDF Alt Name:	Not reported
Waste Code Description:	331 - Off-specification, aged, or surplus organics
RCRA Code:	D016
Meth Code:	H141 - Storage, Bulking, And/Or Transfer Off Site--No Treatment/Reovery (H010-H129) Or (H131-H135)
Quantity Tons:	0.016
Waste Quantity:	32
Quantity Unit:	P
Additional Code 1:	D011
Additional Code 2:	D008
Additional Code 3:	D006
Additional Code 4:	Not reported
Additional Code 5:	Not reported
Shipment Date:	20151207
Creation Date:	3/2/2016 22:15:14
Receipt Date:	20151214
Manifest ID:	001155249PSC
Trans EPA ID:	CAD008364432
Trans Name:	RHO CHEM LLC
Trans 2 EPA ID:	CAD983649880
Trans 2 Name:	PSC ENVIRONMENTAL SERVICES OF POMONA LP
TSDF EPA ID:	CAD008364432
Trans Name:	RHO CHEM LLC
TSDF Alt EPA ID:	Not reported
TSDF Alt Name:	Not reported
Waste Code Description:	331 - Off-specification, aged, or surplus organics
RCRA Code:	D035
Meth Code:	H061 - Fuel Blending Prior To Energy Recovery At Another Site
Quantity Tons:	0.1135
Waste Quantity:	227
Quantity Unit:	P
Additional Code 1:	D018
Additional Code 2:	D007
Additional Code 3:	D005
Additional Code 4:	D001
Additional Code 5:	Not reported
Shipment Date:	20151207
Creation Date:	3/2/2016 22:15:14
Receipt Date:	20151214

LOWES RDC 966 (Continued) **S113175850**

Manifest ID:	001155249PSC
Trans EPA ID:	CAD008364432
Trans Name:	RHO CHEM LLC
Trans 2 EPA ID:	CAD983649880
Trans 2 Name:	PSC ENVIRONMENTAL SERVICES OF POMONA LP
TSDF EPA ID:	CAD008364432
Trans Name:	RHO CHEM LLC
TSDF Alt EPA ID:	Not reported
TSDF Alt Name:	Not reported
Waste Code Description:	331 - Off-specification, aged, or surplus organics
RCRA Code:	D035
Meth Code:	H141 - Storage, Bulking, And/Or Transfer Off Site--No Treatment/Reovery (H010-H129) Or (H131-H135)
Quantity Tons:	0.1075
Waste Quantity:	215
Quantity Unit:	P
Additional Code 1:	D007
Additional Code 2:	D005
Additional Code 3:	D001
Additional Code 4:	Not reported
Additional Code 5:	Not reported
Shipment Date:	20151207
Creation Date:	Not reported
Receipt Date:	Not reported
Manifest ID:	001155249PSC
Trans EPA ID:	CAD008364432
Trans Name:	RHO CHEM LLC
Trans 2 EPA ID:	CAD983649880
Trans 2 Name:	PSC ENVIRONMENTAL SERVICES OF POMONA LP
TSDF EPA ID:	CAD008364432
Trans Name:	RHO CHEM LLC
TSDF Alt EPA ID:	Not reported
TSDF Alt Name:	Not reported
Waste Code Description:	122 - Alkaline solution without metals (pH > 12.5
RCRA Code:	D002
Meth Code:	H141 - Storage, Bulking, And/Or Transfer Off Site--No Treatment/Reovery (H010-H129) Or (H131-H135)
Quantity Tons:	0.1135
Waste Quantity:	227
Quantity Unit:	P
Additional Code 1:	Not reported
Additional Code 2:	Not reported
Additional Code 3:	Not reported
Additional Code 4:	Not reported
Additional Code 5:	Not reported
Shipment Date:	20151207
Creation Date:	3/2/2016 22:15:14
Receipt Date:	20151214
Manifest ID:	001155249PSC
Trans EPA ID:	CAD008364432
Trans Name:	RHO CHEM LLC
Trans 2 EPA ID:	CAD983649880
Trans 2 Name:	PSC ENVIRONMENTAL SERVICES OF POMONA LP
TSDF EPA ID:	CAD008364432
Trans Name:	RHO CHEM LLC

LOWES RDC 966 (Continued) **S113175850**

TSDF Alt EPA ID:	Not reported
TSDF Alt Name:	Not reported
Waste Code Description:	331 - Off-specification, aged, or surplus organics
RCRA Code:	Not reported
Meth Code:	H141 - Storage, Bulking, And/Or Transfer Off Site--No Treatment/Reovery (H010-H129) Or (H131-H135)
Quantity Tons:	0.1105
Waste Quantity:	221
Quantity Unit:	P
Additional Code 1:	Not reported
Additional Code 2:	Not reported
Additional Code 3:	Not reported
Additional Code 4:	Not reported
Additional Code 5:	Not reported

Additional Info:

Year:	2014
Gen EPA ID:	CAR000096867
Shipment Date:	20141222
Creation Date:	6/25/2015 22:15:06
Receipt Date:	20141230
Manifest ID:	000915182PSC
Trans EPA ID:	CAD008364432
Trans Name:	RHO CHEM LLC
Trans 2 EPA ID:	CAD983649880
Trans 2 Name:	PSC ENVIRONMENTAL SERVICES OF POMONA LP
TSDF EPA ID:	CAD008364432
Trans Name:	RHO CHEM LLC
TSDF Alt EPA ID:	Not reported
TSDF Alt Name:	Not reported
Waste Code Description:	331 - Off-specification, aged, or surplus organics
RCRA Code:	Not reported
Meth Code:	H141 - Storage, Bulking, And/Or Transfer Off Site--No Treatment/Reovery (H010-H129) Or (H131-H135)
Quantity Tons:	0.293
Waste Quantity:	586
Quantity Unit:	P
Additional Code 1:	Not reported
Additional Code 2:	Not reported
Additional Code 3:	Not reported
Additional Code 4:	Not reported
Additional Code 5:	Not reported
Shipment Date:	20141222
Creation Date:	6/25/2015 22:15:06
Receipt Date:	20141230
Manifest ID:	000915182PSC
Trans EPA ID:	CAD008364432
Trans Name:	RHO CHEM LLC
Trans 2 EPA ID:	CAD983649880
Trans 2 Name:	PSC ENVIRONMENTAL SERVICES OF POMONA LP
TSDF EPA ID:	CAD008364432
Trans Name:	RHO CHEM LLC
TSDF Alt EPA ID:	Not reported
TSDF Alt Name:	Not reported
Waste Code Description:	791 - Liquids with pH < 2 792 Liquids with pH < 2 with metals

LOWES RDC 966 (Continued) **S113175850**

RCRA Code:	D002
Meth Code:	H141 - Storage, Bulking, And/Or Transfer Off Site--No Treatment/Reovery (H010-H129) Or (H131-H135)
Quantity Tons:	0.1555
Waste Quantity:	311
Quantity Unit:	P
Additional Code 1:	Not reported
Additional Code 2:	Not reported
Additional Code 3:	Not reported
Additional Code 4:	Not reported
Additional Code 5:	Not reported
Shipment Date:	20141222
Creation Date:	6/25/2015 22:15:06
Receipt Date:	20141230
Manifest ID:	000915182PSC
Trans EPA ID:	CAD008364432
Trans Name:	RHO CHEM LLC
Trans 2 EPA ID:	CAD983649880
Trans 2 Name:	PSC ENVIRONMENTAL SERVICES OF POMONA LP
TSDF EPA ID:	CAD008364432
Trans Name:	RHO CHEM LLC
TSDF Alt EPA ID:	Not reported
TSDF Alt Name:	Not reported
Waste Code Description:	331 - Off-specification, aged, or surplus organics
RCRA Code:	D035
Meth Code:	H061 - Fuel Blending Prior To Energy Recovery At Another Site
Quantity Tons:	0.1015
Waste Quantity:	203
Quantity Unit:	P
Additional Code 1:	D018
Additional Code 2:	D007
Additional Code 3:	D005
Additional Code 4:	D001
Additional Code 5:	Not reported
Shipment Date:	20141222
Creation Date:	6/25/2015 22:15:06
Receipt Date:	20141230
Manifest ID:	000915182PSC
Trans EPA ID:	CAD008364432
Trans Name:	RHO CHEM LLC
Trans 2 EPA ID:	CAD983649880
Trans 2 Name:	PSC ENVIRONMENTAL SERVICES OF POMONA LP
TSDF EPA ID:	CAD008364432
Trans Name:	RHO CHEM LLC
TSDF Alt EPA ID:	Not reported
TSDF Alt Name:	Not reported
Waste Code Description:	331 - Off-specification, aged, or surplus organics
RCRA Code:	D035
Meth Code:	H141 - Storage, Bulking, And/Or Transfer Off Site--No Treatment/Reovery (H010-H129) Or (H131-H135)
Quantity Tons:	0.239
Waste Quantity:	478
Quantity Unit:	P
Additional Code 1:	D007
Additional Code 2:	D005

LOWES RDC 966 (Continued) **S113175850**

Additional Code 3:	D001
Additional Code 4:	Not reported
Additional Code 5:	Not reported
Shipment Date:	20141208
Creation Date:	2/13/2015 22:15:23
Receipt Date:	20141211
Manifest ID:	000904087PSC
Trans EPA ID:	CAD008364432
Trans Name:	RHO CHEM LLC
Trans 2 EPA ID:	CAD983649880
Trans 2 Name:	PSC ENVIRONMENTAL SERVICES OF POMONA LP
TSDF EPA ID:	CAD008364432
Trans Name:	RHO CHEM LLC
TSDF Alt EPA ID:	Not reported
TSDF Alt Name:	Not reported
Waste Code Description:	331 - Off-specification, aged, or surplus organics
RCRA Code:	Not reported
Meth Code:	H141 - Storage, Bulking, And/Or Transfer Off Site--No Treatment/Reovery (H010-H129) Or (H131-H135)
Quantity Tons:	0.3105
Waste Quantity:	621
Quantity Unit:	P
Additional Code 1:	Not reported
Additional Code 2:	Not reported
Additional Code 3:	Not reported
Additional Code 4:	Not reported
Additional Code 5:	Not reported
Shipment Date:	20141208
Creation Date:	2/13/2015 22:15:23
Receipt Date:	20141211
Manifest ID:	000904087PSC
Trans EPA ID:	CAD008364432
Trans Name:	RHO CHEM LLC
Trans 2 EPA ID:	CAD983649880
Trans 2 Name:	PSC ENVIRONMENTAL SERVICES OF POMONA LP
TSDF EPA ID:	CAD008364432
Trans Name:	RHO CHEM LLC
TSDF Alt EPA ID:	Not reported
TSDF Alt Name:	Not reported
Waste Code Description:	122 - Alkaline solution without metals (pH > 12.5
RCRA Code:	D002
Meth Code:	H141 - Storage, Bulking, And/Or Transfer Off Site--No Treatment/Reovery (H010-H129) Or (H131-H135)
Quantity Tons:	0.058
Waste Quantity:	116
Quantity Unit:	P
Additional Code 1:	Not reported
Additional Code 2:	Not reported
Additional Code 3:	Not reported
Additional Code 4:	Not reported
Additional Code 5:	Not reported
Shipment Date:	20141208
Creation Date:	2/13/2015 22:15:23
Receipt Date:	20141211

LOWES RDC 966 (Continued) **S113175850**

Manifest ID:	000904087PSC
Trans EPA ID:	CAD008364432
Trans Name:	RHO CHEM LLC
Trans 2 EPA ID:	CAD983649880
Trans 2 Name:	PSC ENVIRONMENTAL SERVICES OF POMONA LP
TSDF EPA ID:	CAD008364432
Trans Name:	RHO CHEM LLC
TSDF Alt EPA ID:	Not reported
TSDF Alt Name:	Not reported
Waste Code Description:	331 - Off-specification, aged, or surplus organics
RCRA Code:	D035
Meth Code:	H061 - Fuel Blending Prior To Energy Recovery At Another Site
Quantity Tons:	0.286
Waste Quantity:	572
Quantity Unit:	P
Additional Code 1:	D018
Additional Code 2:	D007
Additional Code 3:	D005
Additional Code 4:	D001
Additional Code 5:	Not reported
Shipment Date:	20141208
Creation Date:	2/13/2015 22:15:23
Receipt Date:	20141211
Manifest ID:	000904087PSC
Trans EPA ID:	CAD008364432
Trans Name:	RHO CHEM LLC
Trans 2 EPA ID:	CAD983649880
Trans 2 Name:	PSC ENVIRONMENTAL SERVICES OF POMONA LP
TSDF EPA ID:	CAD008364432
Trans Name:	RHO CHEM LLC
TSDF Alt EPA ID:	Not reported
TSDF Alt Name:	Not reported
Waste Code Description:	331 - Off-specification, aged, or surplus organics
RCRA Code:	D035
Meth Code:	H141 - Storage, Bulking, And/Or Transfer Off Site--No Treatment/Reovery (H010-H129) Or (H131-H135)
Quantity Tons:	0.0635
Waste Quantity:	127
Quantity Unit:	P
Additional Code 1:	D007
Additional Code 2:	D005
Additional Code 3:	D001
Additional Code 4:	Not reported
Additional Code 5:	Not reported
Shipment Date:	20141124
Creation Date:	2/11/2015 22:15:10
Receipt Date:	20141203
Manifest ID:	000897406PSC
Trans EPA ID:	CAD008364432
Trans Name:	RHO CHEM LLC
Trans 2 EPA ID:	CAD983649880
Trans 2 Name:	PSC ENVIRONMENTAL SERVICES OF POMONA LP
TSDF EPA ID:	CAD008364432
Trans Name:	RHO CHEM LLC
TSDF Alt EPA ID:	Not reported

LOWES RDC 966 (Continued) **S113175850**

TSDF Alt Name:	Not reported
Waste Code Description:	331 - Off-specification, aged, or surplus organics
RCRA Code:	Not reported
Meth Code:	H141 - Storage, Bulking, And/Or Transfer Off Site--No Treatment/Reovery (H010-H129) Or (H131-H135)
Quantity Tons:	0.4445
Waste Quantity:	889
Quantity Unit:	P
Additional Code 1:	Not reported
Additional Code 2:	Not reported
Additional Code 3:	Not reported
Additional Code 4:	Not reported
Additional Code 5:	Not reported
Shipment Date:	20141124
Creation Date:	2/11/2015 22:15:10
Receipt Date:	20141203
Manifest ID:	000897406PSC
Trans EPA ID:	CAD008364432
Trans Name:	RHO CHEM LLC
Trans 2 EPA ID:	CAD983649880
Trans 2 Name:	PSC ENVIRONMENTAL SERVICES OF POMONA LP
TSDF EPA ID:	CAD008364432
Trans Name:	RHO CHEM LLC
TSDF Alt EPA ID:	Not reported
TSDF Alt Name:	Not reported
Waste Code Description:	331 - Off-specification, aged, or surplus organics
RCRA Code:	Not reported
Meth Code:	H141 - Storage, Bulking, And/Or Transfer Off Site--No Treatment/Reovery (H010-H129) Or (H131-H135)
Quantity Tons:	0.032
Waste Quantity:	64
Quantity Unit:	P
Additional Code 1:	Not reported
Additional Code 2:	Not reported
Additional Code 3:	Not reported
Additional Code 4:	Not reported
Additional Code 5:	Not reported

Additional Info:

Year:	2013
Gen EPA ID:	CAR000096867
Shipment Date:	20131230
Creation Date:	3/1/2014 22:15:07
Receipt Date:	20140107
Manifest ID:	000670678PSC
Trans EPA ID:	CAD008364432
Trans Name:	RHO CHEM LLC
Trans 2 EPA ID:	CAD983649880
Trans 2 Name:	PSC ENVIRONMENTAL SERVICES OF POMONA LP
TSDF EPA ID:	CAD008364432
Trans Name:	RHO CHEM LLC
TSDF Alt EPA ID:	Not reported
TSDF Alt Name:	Not reported
Waste Code Description:	214 - Unspecified solvent mixture
RCRA Code:	D035

LOWES RDC 966 (Continued) **S113175850**

Meth Code:	H141 - Storage, Bulking, And/Or Transfer Off Site--No Treatment/Reovery (H010-H129) Or (H131-H135)
Quantity Tons:	0.0645
Waste Quantity:	129
Quantity Unit:	P
Additional Code 1:	D007
Additional Code 2:	D005
Additional Code 3:	D001
Additional Code 4:	Not reported
Additional Code 5:	Not reported
Shipment Date:	20131230
Creation Date:	3/1/2014 22:15:07
Receipt Date:	20140107
Manifest ID:	000670678PSC
Trans EPA ID:	CAD008364432
Trans Name:	RHO CHEM LLC
Trans 2 EPA ID:	CAD983649880
Trans 2 Name:	PSC ENVIRONMENTAL SERVICES OF POMONA LP
TSDF EPA ID:	CAD008364432
Trans Name:	RHO CHEM LLC
TSDF Alt EPA ID:	Not reported
TSDF Alt Name:	Not reported
Waste Code Description:	331 - Off-specification, aged, or surplus organics
RCRA Code:	D035
Meth Code:	H061 - Fuel Blending Prior To Energy Recovery At Another Site
Quantity Tons:	0.2335
Waste Quantity:	467
Quantity Unit:	P
Additional Code 1:	D018
Additional Code 2:	D007
Additional Code 3:	D005
Additional Code 4:	D001
Additional Code 5:	Not reported
Shipment Date:	20131230
Creation Date:	Not reported
Receipt Date:	Not reported
Manifest ID:	000670678PSC
Trans EPA ID:	CAD008364432
Trans Name:	RHO CHEM LLC
Trans 2 EPA ID:	CAD983649880
Trans 2 Name:	PSC ENVIRONMENTAL SERVICES OF POMONA LP
TSDF EPA ID:	CAD008364432
Trans Name:	RHO CHEM LLC
TSDF Alt EPA ID:	Not reported
TSDF Alt Name:	Not reported
Waste Code Description:	331 - Off-specification, aged, or surplus organics
RCRA Code:	Not reported
Meth Code:	H141 - Storage, Bulking, And/Or Transfer Off Site--No Treatment/Reovery (H010-H129) Or (H131-H135)
Quantity Tons:	0.1935
Waste Quantity:	387
Quantity Unit:	P
Additional Code 1:	Not reported
Additional Code 2:	Not reported
Additional Code 3:	Not reported

LOWES RDC 966 (Continued) **S113175850**

Additional Code 4:	Not reported
Additional Code 5:	Not reported
Shipment Date:	20131230
Creation Date:	3/1/2014 22:15:07
Receipt Date:	20140107
Manifest ID:	000670678PSC
Trans EPA ID:	CAD008364432
Trans Name:	RHO CHEM LLC
Trans 2 EPA ID:	CAD983649880
Trans 2 Name:	PSC ENVIRONMENTAL SERVICES OF POMONA LP
TSDF EPA ID:	CAD008364432
Trans Name:	RHO CHEM LLC
TSDF Alt EPA ID:	Not reported
TSDF Alt Name:	Not reported
Waste Code Description:	122 - Alkaline solution without metals (pH > 12.5
RCRA Code:	D002
Meth Code:	H141 - Storage, Bulking, And/Or Transfer Off Site--No Treatment/Reovery (H010-H129) Or (H131-H135)
Quantity Tons:	0.0795
Waste Quantity:	159
Quantity Unit:	P
Additional Code 1:	Not reported
Additional Code 2:	Not reported
Additional Code 3:	Not reported
Additional Code 4:	Not reported
Additional Code 5:	Not reported
Shipment Date:	20131230
Creation Date:	3/1/2014 22:15:07
Receipt Date:	20140107
Manifest ID:	000670678PSC
Trans EPA ID:	CAD008364432
Trans Name:	RHO CHEM LLC
Trans 2 EPA ID:	CAD983649880
Trans 2 Name:	PSC ENVIRONMENTAL SERVICES OF POMONA LP
TSDF EPA ID:	CAD008364432
Trans Name:	RHO CHEM LLC
TSDF Alt EPA ID:	Not reported
TSDF Alt Name:	Not reported
Waste Code Description:	791 - Liquids with pH < 2 792 Liquids with pH < 2 with metals
RCRA Code:	D002
Meth Code:	H141 - Storage, Bulking, And/Or Transfer Off Site--No Treatment/Reovery (H010-H129) Or (H131-H135)
Quantity Tons:	0.106
Waste Quantity:	212
Quantity Unit:	P
Additional Code 1:	Not reported
Additional Code 2:	Not reported
Additional Code 3:	Not reported
Additional Code 4:	Not reported
Additional Code 5:	Not reported
Shipment Date:	20131216
Creation Date:	Not reported
Receipt Date:	Not reported
Manifest ID:	000168333MWI

LOWES RDC 966 (Continued) **S113175850**

Trans EPA ID:	CAD008364432
Trans Name:	RHO CHEM LLC
Trans 2 EPA ID:	CAD983649880
Trans 2 Name:	PSC ENVIRONMENTAL SERVICES OF POMONA LP
TSDF EPA ID:	CAD008364432
Trans Name:	RHO CHEM LLC
TSDF Alt EPA ID:	Not reported
TSDF Alt Name:	Not reported
Waste Code Description:	- Not reported
RCRA Code:	Not reported
Meth Code:	H141 - Storage, Bulking, And/Or Transfer Off Site--No Treatment/Reovery (H010-H129) Or (H131-H135)
Quantity Tons:	Not reported
Waste Quantity:	Not reported
Quantity Unit:	Not reported
Additional Code 1:	Not reported
Additional Code 2:	Not reported
Additional Code 3:	Not reported
Additional Code 4:	Not reported
Additional Code 5:	Not reported
Shipment Date:	20131216
Creation Date:	Not reported
Receipt Date:	Not reported
Manifest ID:	000168333MWI
Trans EPA ID:	CAD008364432
Trans Name:	RHO CHEM LLC
Trans 2 EPA ID:	CAD983649880
Trans 2 Name:	PSC ENVIRONMENTAL SERVICES OF POMONA LP
TSDF EPA ID:	CAD008364432
Trans Name:	RHO CHEM LLC
TSDF Alt EPA ID:	Not reported
TSDF Alt Name:	Not reported
Waste Code Description:	- Not reported
RCRA Code:	Not reported
Meth Code:	H141 - Storage, Bulking, And/Or Transfer Off Site--No Treatment/Reovery (H010-H129) Or (H131-H135)
Quantity Tons:	Not reported
Waste Quantity:	Not reported
Quantity Unit:	Not reported
Additional Code 1:	Not reported
Additional Code 2:	Not reported
Additional Code 3:	Not reported
Additional Code 4:	Not reported
Additional Code 5:	Not reported
Shipment Date:	20131216
Creation Date:	Not reported
Receipt Date:	Not reported
Manifest ID:	000168333MWI
Trans EPA ID:	CAD008364432
Trans Name:	RHO CHEM LLC
Trans 2 EPA ID:	CAD983649880
Trans 2 Name:	PSC ENVIRONMENTAL SERVICES OF POMONA LP
TSDF EPA ID:	CAD008364432
Trans Name:	RHO CHEM LLC
TSDF Alt EPA ID:	Not reported

LOWES RDC 966 (Continued) **S113175850**

TSDF Alt Name:	Not reported
Waste Code Description:	- Not reported
RCRA Code:	Not reported
Meth Code:	H141 - Storage, Bulking, And/Or Transfer Off Site--No Treatment/Reovery (H010-H129) Or (H131-H135)
Quantity Tons:	0.0905
Waste Quantity:	181
Quantity Unit:	P
Additional Code 1:	Not reported
Additional Code 2:	Not reported
Additional Code 3:	Not reported
Additional Code 4:	Not reported
Additional Code 5:	Not reported
Shipment Date:	20131216
Creation Date:	Not reported
Receipt Date:	Not reported
Manifest ID:	000168333MWI
Trans EPA ID:	CAD008364432
Trans Name:	RHO CHEM LLC
Trans 2 EPA ID:	CAD983649880
Trans 2 Name:	PSC ENVIRONMENTAL SERVICES OF POMONA LP
TSDF EPA ID:	CAD008364432
Trans Name:	RHO CHEM LLC
TSDF Alt EPA ID:	Not reported
TSDF Alt Name:	Not reported
Waste Code Description:	- Not reported
RCRA Code:	Not reported
Meth Code:	H141 - Storage, Bulking, And/Or Transfer Off Site--No Treatment/Reovery (H010-H129) Or (H131-H135)
Quantity Tons:	Not reported
Waste Quantity:	Not reported
Quantity Unit:	Not reported
Additional Code 1:	Not reported
Additional Code 2:	Not reported
Additional Code 3:	Not reported
Additional Code 4:	Not reported
Additional Code 5:	Not reported
Shipment Date:	20131216
Creation Date:	Not reported
Receipt Date:	Not reported
Manifest ID:	000168333MWI
Trans EPA ID:	CAD008364432
Trans Name:	RHO CHEM LLC
Trans 2 EPA ID:	CAD983649880
Trans 2 Name:	PSC ENVIRONMENTAL SERVICES OF POMONA LP
TSDF EPA ID:	CAD008364432
Trans Name:	RHO CHEM LLC
TSDF Alt EPA ID:	Not reported
TSDF Alt Name:	Not reported
Waste Code Description:	- Not reported
RCRA Code:	Not reported
Meth Code:	H141 - Storage, Bulking, And/Or Transfer Off Site--No Treatment/Reovery (H010-H129) Or (H131-H135)
Quantity Tons:	Not reported
Waste Quantity:	Not reported

LOWES RDC 966 (Continued) **S113175850**

Quantity Unit:	Not reported
Additional Code 1:	Not reported
Additional Code 2:	Not reported
Additional Code 3:	Not reported
Additional Code 4:	Not reported
Additional Code 5:	Not reported

Additional Info:

Year:	2012
Gen EPA ID:	CAR000096867
Shipment Date:	20121217
Creation Date:	3/7/2013 22:15:08
Receipt Date:	20121231
Manifest ID:	000423731PSC
Trans EPA ID:	CAD008364432
Trans Name:	RHO CHEM LLC
Trans 2 EPA ID:	CAD983649880
Trans 2 Name:	PSC ENVIRONMENTAL SERVICES OF POMONA LP
TSDF EPA ID:	CAD008364432
Trans Name:	RHO CHEM LLC
TSDF Alt EPA ID:	Not reported
TSDF Alt Name:	Not reported
Waste Code Description:	331 - Off-specification, aged, or surplus organics
RCRA Code:	Not reported
Meth Code:	H141 - Storage, Bulking, And/Or Transfer Off Site--No Treatment/Reovery (H010-H129) Or (H131-H135)
Quantity Tons:	0.391
Waste Quantity:	782
Quantity Unit:	P
Additional Code 1:	Not reported
Additional Code 2:	Not reported
Additional Code 3:	Not reported
Additional Code 4:	Not reported
Additional Code 5:	Not reported
Shipment Date:	20121217
Creation Date:	3/7/2013 22:15:08
Receipt Date:	20121231
Manifest ID:	000423731PSC
Trans EPA ID:	CAD008364432
Trans Name:	RHO CHEM LLC
Trans 2 EPA ID:	CAD983649880
Trans 2 Name:	PSC ENVIRONMENTAL SERVICES OF POMONA LP
TSDF EPA ID:	CAD008364432
Trans Name:	RHO CHEM LLC
TSDF Alt EPA ID:	Not reported
TSDF Alt Name:	Not reported
Waste Code Description:	122 - Alkaline solution without metals (pH > 12.5
RCRA Code:	D002
Meth Code:	H141 - Storage, Bulking, And/Or Transfer Off Site--No Treatment/Reovery (H010-H129) Or (H131-H135)
Quantity Tons:	0.108
Waste Quantity:	216
Quantity Unit:	P
Additional Code 1:	Not reported
Additional Code 2:	Not reported

LOWES RDC 966 (Continued) **S113175850**

Additional Code 3:	Not reported
Additional Code 4:	Not reported
Additional Code 5:	Not reported
Shipment Date:	20121217
Creation Date:	3/7/2013 22:15:08
Receipt Date:	20121231
Manifest ID:	000423731PSC
Trans EPA ID:	CAD008364432
Trans Name:	RHO CHEM LLC
Trans 2 EPA ID:	CAD983649880
Trans 2 Name:	PSC ENVIRONMENTAL SERVICES OF POMONA LP
TSDF EPA ID:	CAD008364432
Trans Name:	RHO CHEM LLC
TSDF Alt EPA ID:	Not reported
TSDF Alt Name:	Not reported
Waste Code Description:	331 - Off-specification, aged, or surplus organics
RCRA Code:	D035
Meth Code:	H061 - Fuel Blending Prior To Energy Recovery At Another Site
Quantity Tons:	0.0935
Waste Quantity:	187
Quantity Unit:	P
Additional Code 1:	D018
Additional Code 2:	D007
Additional Code 3:	D005
Additional Code 4:	D001
Additional Code 5:	Not reported
Shipment Date:	20121217
Creation Date:	3/7/2013 22:15:08
Receipt Date:	20121231
Manifest ID:	000423731PSC
Trans EPA ID:	CAD008364432
Trans Name:	RHO CHEM LLC
Trans 2 EPA ID:	CAD983649880
Trans 2 Name:	PSC ENVIRONMENTAL SERVICES OF POMONA LP
TSDF EPA ID:	CAD008364432
Trans Name:	RHO CHEM LLC
TSDF Alt EPA ID:	Not reported
TSDF Alt Name:	Not reported
Waste Code Description:	214 - Unspecified solvent mixture
RCRA Code:	D035
Meth Code:	H141 - Storage, Bulking, And/Or Transfer Off Site--No Treatment/Reovery (H010-H129) Or (H131-H135)
Quantity Tons:	0.064
Waste Quantity:	128
Quantity Unit:	P
Additional Code 1:	D007
Additional Code 2:	D005
Additional Code 3:	D001
Additional Code 4:	Not reported
Additional Code 5:	Not reported
Shipment Date:	20121203
Creation Date:	Not reported
Receipt Date:	Not reported
Manifest ID:	000415944PSC

LOWES RDC 966 (Continued) **S113175850**

Trans EPA ID:	CAD008364432
Trans Name:	RHO CHEM LLC
Trans 2 EPA ID:	CAD983649880
Trans 2 Name:	PSC ENVIRONMENTAL SERVICES OF POMONA LP
TSDF EPA ID:	CAD008364432
Trans Name:	RHO CHEM LLC
TSDF Alt EPA ID:	Not reported
TSDF Alt Name:	Not reported
Waste Code Description:	331 - Off-specification, aged, or surplus organics
RCRA Code:	Not reported
Meth Code:	H141 - Storage, Bulking, And/Or Transfer Off Site--No Treatment/Reovery (H010-H129) Or (H131-H135)
Quantity Tons:	2.009
Waste Quantity:	4018
Quantity Unit:	P
Additional Code 1:	Not reported
Additional Code 2:	Not reported
Additional Code 3:	Not reported
Additional Code 4:	Not reported
Additional Code 5:	Not reported
Shipment Date:	20121203
Creation Date:	Not reported
Receipt Date:	Not reported
Manifest ID:	000415944PSC
Trans EPA ID:	CAD008364432
Trans Name:	RHO CHEM LLC
Trans 2 EPA ID:	CAD983649880
Trans 2 Name:	PSC ENVIRONMENTAL SERVICES OF POMONA LP
TSDF EPA ID:	CAD008364432
Trans Name:	RHO CHEM LLC
TSDF Alt EPA ID:	Not reported
TSDF Alt Name:	Not reported
Waste Code Description:	331 - Off-specification, aged, or surplus organics
RCRA Code:	Not reported
Meth Code:	H141 - Storage, Bulking, And/Or Transfer Off Site--No Treatment/Reovery (H010-H129) Or (H131-H135)
Quantity Tons:	0.5645
Waste Quantity:	1129
Quantity Unit:	P
Additional Code 1:	Not reported
Additional Code 2:	Not reported
Additional Code 3:	Not reported
Additional Code 4:	Not reported
Additional Code 5:	Not reported
Shipment Date:	20121203
Creation Date:	Not reported
Receipt Date:	Not reported
Manifest ID:	000415944PSC
Trans EPA ID:	CAD008364432
Trans Name:	RHO CHEM LLC
Trans 2 EPA ID:	CAD983649880
Trans 2 Name:	PSC ENVIRONMENTAL SERVICES OF POMONA LP
TSDF EPA ID:	CAD008364432
Trans Name:	RHO CHEM LLC
TSDF Alt EPA ID:	Not reported

LOWES RDC 966 (Continued) **S113175850**

TSDF Alt Name:	Not reported
Waste Code Description:	122 - Alkaline solution without metals (pH > 12.5
RCRA Code:	D002
Meth Code:	H141 - Storage, Bulking, And/Or Transfer Off Site--No Treatment/Reovery (H010-H129) Or (H131-H135)
Quantity Tons:	0.0235
Waste Quantity:	47
Quantity Unit:	P
Additional Code 1:	Not reported
Additional Code 2:	Not reported
Additional Code 3:	Not reported
Additional Code 4:	Not reported
Additional Code 5:	Not reported
Shipment Date:	20121203
Creation Date:	3/4/2013 22:15:07
Receipt Date:	20121217
Manifest ID:	000415944PSC
Trans EPA ID:	CAD008364432
Trans Name:	RHO CHEM LLC
Trans 2 EPA ID:	CAD983649880
Trans 2 Name:	PSC ENVIRONMENTAL SERVICES OF POMONA LP
TSDF EPA ID:	CAD008364432
Trans Name:	RHO CHEM LLC
TSDF Alt EPA ID:	Not reported
TSDF Alt Name:	Not reported
Waste Code Description:	791 - Liquids with pH < 2 792 Liquids with pH < 2 with metals
RCRA Code:	D002
Meth Code:	H141 - Storage, Bulking, And/Or Transfer Off Site--No Treatment/Reovery (H010-H129) Or (H131-H135)
Quantity Tons:	0.1435
Waste Quantity:	287
Quantity Unit:	P
Additional Code 1:	Not reported
Additional Code 2:	Not reported
Additional Code 3:	Not reported
Additional Code 4:	Not reported
Additional Code 5:	Not reported
Shipment Date:	20121203
Creation Date:	3/4/2013 22:15:07
Receipt Date:	20121217
Manifest ID:	000415944PSC
Trans EPA ID:	CAD008364432
Trans Name:	RHO CHEM LLC
Trans 2 EPA ID:	CAD983649880
Trans 2 Name:	PSC ENVIRONMENTAL SERVICES OF POMONA LP
TSDF EPA ID:	CAD008364432
Trans Name:	RHO CHEM LLC
TSDF Alt EPA ID:	Not reported
TSDF Alt Name:	Not reported
Waste Code Description:	331 - Off-specification, aged, or surplus organics
RCRA Code:	D016
Meth Code:	H141 - Storage, Bulking, And/Or Transfer Off Site--No Treatment/Reovery (H010-H129) Or (H131-H135)
Quantity Tons:	0.028
Waste Quantity:	56

LOWES RDC 966 (Continued) **S113175850**

Quantity Unit:	P
Additional Code 1:	D011
Additional Code 2:	D008
Additional Code 3:	D006
Additional Code 4:	Not reported
Additional Code 5:	Not reported
Shipment Date:	20121203
Creation Date:	3/4/2013 22:15:07
Receipt Date:	20121217
Manifest ID:	000415944PSC
Trans EPA ID:	CAD008364432
Trans Name:	RHO CHEM LLC
Trans 2 EPA ID:	CAD983649880
Trans 2 Name:	PSC ENVIRONMENTAL SERVICES OF POMONA LP
TSDF EPA ID:	CAD008364432
Trans Name:	RHO CHEM LLC
TSDF Alt EPA ID:	Not reported
TSDF Alt Name:	Not reported
Waste Code Description:	331 - Off-specification, aged, or surplus organics
RCRA Code:	D035
Meth Code:	H061 - Fuel Blending Prior To Energy Recovery At Another Site
Quantity Tons:	0.6665
Waste Quantity:	1333
Quantity Unit:	P
Additional Code 1:	D018
Additional Code 2:	D007
Additional Code 3:	D005
Additional Code 4:	D001
Additional Code 5:	Not reported

HWTS:

Name:	LOWES RDC 966
Address:	3984 INDIAN AVE
Address 2:	Not reported
City,State,Zip:	PERRIS, CA 92571
EPA ID:	CAR000096867
Inactive Date:	Not reported
Create Date:	04/24/2002
Last Act Date:	Not reported
Mailing Name:	Not reported
Mailing Address:	1000 LOWE'S BLVD
Mailing Address 2:	Not reported
Mailing City,State,Zip:	MOORESVILLE, NC 281170000
Owner Name:	LOWES HOME CENTERS, LLC
Owner Address:	1000 LOWE'S BLVD
Owner Address 2:	Not reported
Owner City,State,Zip:	MOORESVILLE, NC 281170000
Contact Name:	ROB GASS
Contact Address:	1000 LOWE'S BLVD
Contact Address 2:	Not reported
City,State,Zip:	MOORESVILLE, NC 28117
Facility Status:	Active
Facility Type:	PERMANENT
Category:	FEDERAL
Latitude:	33.844179
Longitude:	-117.230408

LOWES RDC 966 (Continued) **S113175850**

NAICS:

EPA ID:	CAR000096867
Create Date:	2020-12-24 09:43:05.037
NAICS Code:	493110
NAICS Description:	General Warehousing and Storage
Issued EPA ID Date:	2002-04-24 15:31:31.65300
Inactive Date:	Not reported
Facility Name:	LOWES RDC 966
Facility Address:	3984 INDIAN AVE
Facility Address 2:	Not reported
Facility City:	PERRIS
Facility County:	Not reported
Facility State:	CA
Facility Zip:	92571

B16 **ROSS STORES** **CERS HAZ WASTE** **S121669501**
South **3404 INDIAN AVE** **CERS TANKS** **N/A**
1/8-1/4 **PERRIS, CA 92571** **HAZNET**
0.150 mi. **CIWQS**
790 ft. **Site 1 of 4 in cluster B** **CERS**

Relative:
Higher

Actual:
1471 ft.

CERS HAZ WASTE:

Name:	ROSS STORES
Address:	3404 INDIAN AVE
City,State,Zip:	PERRIS, CA 92571
Site ID:	400922
CERS ID:	10322113
CERS Description:	Hazardous Waste Generator

CERS TANKS:

Name:	ROSS STORES
Address:	3404 INDIAN AVE
City,State,Zip:	PERRIS, CA 92571
Site ID:	400922
CERS ID:	10322113
CERS Description:	Aboveground Petroleum Storage

HAZNET:

Name:	ROSS STORES INC.
Address:	3404 INDIAN AVE
Address 2:	Not reported
City,State,Zip:	PERRIS, CA 92571
Contact:	BRYAN YOUNG
Telephone:	9514435462
Mailing Name:	Not reported
Mailing Address:	3404 INDIAN AVE
Year:	2018
Gepaid:	CAC002942528
TSD EPA ID:	CAD982444481
CA Waste Code:	221 - Waste oil and mixed oil
Disposal Method:	H141 - Storage, Bulking, And/Or Transfer Off Site--No Treatment/Reovery (H010-H129) Or (H131-H135)
Tons:	0.00000

ROSS STORES (Continued) **S121669501**

Year:	2018
Gepaid:	CAC002942528
TSD EPA ID:	CAD982444481
CA Waste Code:	331 - Off-specification, aged or surplus organics
Disposal Method:	H141 - Storage, Bulking, And/Or Transfer Off Site--No Treatment/Reovery (H010-H129) Or (H131-H135)
Tons:	0.13300

Year:	2018
Gepaid:	CAC002942528
TSD EPA ID:	CAD982444481
CA Waste Code:	352 - Other organic solids
Disposal Method:	H141 - Storage, Bulking, And/Or Transfer Off Site--No Treatment/Reovery (H010-H129) Or (H131-H135)
Tons:	0.07500

CIWQS:

Name:	ROSS STORES PARKING LOT EXPANSION
Address:	3404 INDIAN AVE
City,State,Zip:	PERRIS, CA 92571
Agency:	Ross Dress for Less
Agency Address:	4440 Rosewood Dr # PL4-4E1, Pleasanton, CA 94588
Place/Project Type:	Construction - Industrial
SIC/NAICS:	Not reported
Region:	8
Program:	CONSTW
Regulatory Measure Status:	Terminated
Regulatory Measure Type:	Storm water construction
Order Number:	99-08DW
WDID:	8 33C338764
NPDES Number:	CAS000002
Adoption Date:	Not reported
Effective Date:	12/30/2005
Termination Date:	04/24/2009
Expiration/Review Date:	Not reported
Design Flow:	Not reported
Major/Minor:	Not reported
Complexity:	Not reported
TTWQ:	Not reported
Enforcement Actions within 5 years:	0
Violations within 5 years:	0
Latitude:	Not reported
Longitude:	Not reported

CERS:

Name:	ROSS STORES
Address:	3404 INDIAN AVE
City,State,Zip:	PERRIS, CA 92571
Site ID:	400922
CERS ID:	10322113
CERS Description:	Chemical Storage Facilities

Violations:

Site ID:	400922
Site Name:	Ross Stores
Violation Date:	11-28-2022

ROSS STORES (Continued) **S121669501**

Citation: HSC 6.67 25270.4.5(a) - California Health and Safety Code, Chapter 6.67, Section(s) 25270.4.5(a)
Violation Description: Failure to provide the following training to all oil-handling personnel: 1. Operation and maintenance of equipment to prevent discharges. 2. Discharge procedure protocols. 3. Applicable pollution control laws, rules, and regulations. 4. General facility operations. 5. Contents of the SPCC Plan.
Violation Notes: Not reported
Violation Division: Riverside County Department of Env Health
Violation Program: APSA
Violation Source: CERS,

Site ID: 400922
Site Name: Ross Stores
Violation Date: 05-11-2016
Citation: 22 CCR 16 66266.81(a)(4)(B) - California Code of Regulations, Title 22, Chapter 16, Section(s) 66266.81(a)(4)(B)
Violation Description: Failure to retain disposal records of spent lead batteries for three years.
Violation Notes: Returned to compliance on 09/18/2017.
Violation Division: Riverside County Department of Env Health
Violation Program: HW
Violation Source: CERS,

Site ID: 400922
Site Name: Ross Stores
Violation Date: 07-05-2017
Citation: HSC 6.95 25508(a)(1) - California Health and Safety Code, Chapter 6.95, Section(s) 25508(a)(1)
Violation Description: Failure to annually review and electronically certify that the business plan is complete and accurate on or before the annual due date.
Violation Notes: Returned to compliance on 11/09/2017.
Violation Division: Riverside County Department of Env Health
Violation Program: HMRRP
Violation Source: CERS,

Site ID: 400922
Site Name: Ross Stores
Violation Date: 11-28-2022
Citation: Un-Specified
Violation Description: Business Plan Program - Operations/Maintenance - General Local Ordinance
Violation Notes: Returned to compliance on 12/29/2022. OBSERVATION: Observed incorrectly posted NFPA-704 signs located at the entrance to the facility. Specifically, the numbers were incorrect based on the chemicals observed during the inspection. Red =4 Blue=3 Yellow=2 and White= no water symbol. CORRECTIVE ACTION: Owner/operator shall research chemical safety data sheets and replace incorrect NFPA-704 signs. Submit photos to this department.
Violation Division: Riverside County Department of Env Health
Violation Program: HMRRP
Violation Source: CERS,

Site ID: 400922
Site Name: Ross Stores
Violation Date: 08-26-2019

ROSS STORES (Continued) **S121669501**

Citation: 22 CCR 16 66266.81(a)(4)(B) - California Code of Regulations, Title 22, Chapter 16, Section(s) 66266.81(a)(4)(B)
Violation Description: Failure to retain for at least three years a legible copy of each manifest or bill of lading which identifies spent lead-acid storage batteries shipped to a person who stores the batteries or who uses, reuses, recycles or reclaims the batteries or their components.
Violation Notes: Returned to compliance on 09/26/2019. OBSERVATION: Observed inadequate lead-acid battery disposal records. No records were observed at time of inspection. CORRECTIVE ACTION: Owner/operator shall retain lead-acid battery disposal records for 3 years.
Violation Division: Riverside County Department of Env Health
Violation Program: HW
Violation Source: CERS,

Site ID: 400922
Site Name: Ross Stores
Violation Date: 05-11-2016
Citation: 19 CCR 6.95 25508(a)(1) - California Code of Regulations, Title 19, Chapter 6.95, Section(s) 25508(a)(1)
Violation Description: Failure to complete and electronically submit the Business Activities Page and/or Business Owner Operator Identification Page.
Violation Notes: Returned to compliance on 09/18/2017.
Violation Division: Riverside County Department of Env Health
Violation Program: HMRRP
Violation Source: CERS,

Site ID: 400922
Site Name: Ross Stores
Violation Date: 08-26-2019
Citation: HSC 6.67 25270.4.5(a) - California Health and Safety Code, Chapter 6.67, Section(s) 25270.4.5(a)
Violation Description: Failure to provide the following training to all oil-handling personnel: 1. Operation and maintenance of equipment to prevent discharges. 2. Discharge procedure protocols. 3. Applicable pollution control laws, rules, and regulations. 4. General facility operations. 5. Contents of the SPCC Plan.
Violation Notes: Returned to compliance on 09/30/2019.
Violation Division: Riverside County Department of Env Health
Violation Program: APSA
Violation Source: CERS,

Site ID: 400922
Site Name: Ross Stores
Violation Date: 11-28-2022
Citation: 40 CFR 1 265.31 - U.S. Code of Federal Regulations, Title 40, Chapter 1, Section(s) 265.31
Violation Description: Failure to maintain and operate the facility to minimize the possibility of a fire, explosion, or any unplanned sudden or non-sudden release of hazardous waste or hazardous waste constituents to air, soil, or surface water which could threaten human health or the environment.
Violation Notes: Returned to compliance on 12/29/2022. OBSERVATION: Observed spent lead acid battery waste in the trays below the Lead Acid batteries stored on racks. CORRECTIVE ACTION: Owner/operator shall immediately clean spills and manage according to Title 22 hazardous waste regulations. Submit a statement and supporting documentation (photos) explaining how this waste was managed to this department.

ROSS STORES (Continued) **S121669501**

Violation Division: Riverside County Department of Env Health
Violation Program: HW
Violation Source: CERS,

Site ID: 400922
Site Name: Ross Stores
Violation Date: 05-11-2016
Citation: 22 CCR 12 66262.42 - California Code of Regulations, Title 22, Chapter 12, Section(s) 66262.42
Violation Description: Failure to complete the uniform hazardous waste manifest exception requirements.
Violation Notes: Returned to compliance on 09/18/2017.
Violation Division: Riverside County Department of Env Health
Violation Program: HW
Violation Source: CERS,

Site ID: 400922
Site Name: Ross Stores
Violation Date: 11-28-2022
Citation: HSC 6.95 25508(a)(3) - California Health and Safety Code, Chapter 6.95, Section(s) 25508(a)(3)
Violation Description: Failure to complete and electronically submit hazardous material inventory information for all reportable hazardous materials on site at or above reportable quantities.
Violation Notes: Returned to compliance on 03/27/2023. OBSERVATION: The most recent business plan submission in the statewide information management system (CERS) failed to contain a chemical inventory description page for five new Diesel generators, Acetylene, Oxygen, Nitrogen, and NOS. CORRECTIVE ACTION: Owner/operator shall complete a chemical inventory page for all reportable hazardous materials on site and submit to the statewide information management system (e.g. CERS) at http://cers.calepa.ca.gov.
Violation Division: Riverside County Department of Env Health
Violation Program: HMRRP
Violation Source: CERS,

Site ID: 400922
Site Name: Ross Stores
Violation Date: 05-11-2016
Citation: 22 CCR 12 66262.40(a) - California Code of Regulations, Title 22, Chapter 12, Section(s) 66262.40(a)
Violation Description: Failure to maintain uniform hazardous waste manifest, consolidated manifest, or bills of lading copies for three years.
Violation Notes: Returned to compliance on 09/18/2017.
Violation Division: Riverside County Department of Env Health
Violation Program: HW
Violation Source: CERS,

Site ID: 400922
Site Name: Ross Stores
Violation Date: 05-11-2016
Citation: HSC 6.67 25270.4.5(a) - California Health and Safety Code, Chapter 6.67, Section(s) 25270.4.5(a)
Violation Description: Failure to comply with all of the following requirements: 1. Failure to conduct inspections and tests in accordance with written procedures that you or a certifying engineer have developed for the facility. 2. Failure to sign written procedures and/or a record of inspections

ROSS STORES (Continued) **S121669501**

and/or customary business records by the appropriate supervisor or inspector. 3. Failure to keep written procedures and/or a record of inspections and/or customary business records with the plan. AND 4. Failure to maintain written procedures and/or a record of inspections and/or customary business records for three years.

Violation Notes: Returned to compliance on 09/18/2017.
Violation Division: Riverside County Department of Env Health
Violation Program: APSA
Violation Source: CERS,

Site ID: 400922
Site Name: Ross Stores
Violation Date: 08-26-2019
Citation: 40 CFR 1 265.31 - U.S. Code of Federal Regulations, Title 40, Chapter 1, Section(s) 265.31
Violation Description: Failure to maintain and operate the facility to minimize the possibility of a fire, explosion, or any unplanned sudden or non-sudden release of hazardous waste or hazardous waste constituents to air, soil, or surface water which could threaten human health or the environment.
Violation Notes: Returned to compliance on 08/26/2019. OBSERVATION: Observed liquid in the flammable cabinet containing lubricating oil and lid was removed from a 5 gallon bucket containing lubricating oil. CORRECTIVE ACTION: Owner/operator shall maintain all fire cabinets dry and clean and promptly clean any spills, and manage according to Title 22 hazardous waste regulations. Submit a statement and supporting documentation (photos) explaining how this waste was managed to this department.**Corrected on site**
Violation Division: Riverside County Department of Env Health
Violation Program: HW
Violation Source: CERS,

Site ID: 400922
Site Name: Ross Stores
Violation Date: 05-11-2016
Citation: HSC 6.95 Multiple - California Health and Safety Code, Chapter 6.95, Section(s) Multiple
Violation Description: Business Plan Program - Operations/Maintenance - General
Violation Notes: Returned to compliance on 09/18/2017. Battery acid waste is not being removed from under battery charging trays.
Violation Division: Riverside County Department of Env Health
Violation Program: HMRRP
Violation Source: CERS,

Site ID: 400922
Site Name: Ross Stores
Violation Date: 11-28-2022
Citation: 22 CCR 12 66262.40(a) - California Code of Regulations, Title 22, Chapter 12, Section(s) 66262.40(a)
Violation Description: Failure to keep a copy of each properly signed manifest for at least three years from the date the waste was accepted by the initial transporter. The manifest signed at the time the waste was accepted for transport shall be kept until receiving a signed copy from the designated facility which received the waste.
Violation Notes: Returned to compliance on 12/29/2022. OBSERVATION: Observed manifest number 015694083, dated 3/15/2021, 015694267 dated 5/26/2021, 016627919 dated 8/2/2021, 016628124 dated 10/20/2021, 014869804 dated

ROSS STORES (Continued) **S121669501**

11/6/2020, 023921718 dated 4/19/2022, 023921951 dated 7/18/2022, and 007220394 dated 8/10/2022 with no matching TSDF-signed copy. CORRECTIVE ACTION: Owner/operator shall locate TSDF-signed copy of aforementioned manifest.

Violation Division: Riverside County Department of Env Health
Violation Program: HW
Violation Source: CERS,

Site ID: 400922
Site Name: Ross Stores
Violation Date: 08-26-2019
Citation: Un-Specified
Violation Description: Business Plan Program - Operations/Maintenance - General Local Ordinance
Violation Notes: Returned to compliance on 09/23/2019. OBSERVATION: Observed Acetylene being stored next to Oxygen. CORRECTIVE ACTION: Owner/operator shall store Oxygen separate from Acetylene to minimize the possibility of release and increase a fire hazard.
Violation Division: Riverside County Department of Env Health
Violation Program: HMRRP
Violation Source: CERS,

Site ID: 400922
Site Name: Ross Stores
Violation Date: 08-26-2019
Citation: HSC 6.95 25508(a)(1) - California Health and Safety Code, Chapter 6.95, Section(s) 25508(a)(1)
Violation Description: Failure to complete and electronically submit hazardous material inventory information for all reportable hazardous materials on site at or above reportable quantities.
Violation Notes: Returned to compliance on 09/23/2019. OBSERVATION: The chemical inventory description page submitted for Propane contained incorrect information. Observed several racks of Propane on site. In CERS, the Propane is reported in cubic feet. Please update the material in gallons. CORRECTIVE ACTION: Owner/operator shall update the chemical inventory page for Propane and submit to the statewide information management system at http://cers.calepa.ca.gov. Missing information may be found by looking at the chemical safety data sheet.
Violation Division: Riverside County Department of Env Health
Violation Program: HMRRP
Violation Source: CERS,

Site ID: 400922
Site Name: Ross Stores
Violation Date: 11-28-2022
Citation: Un-Specified
Violation Description: Business Plan Program - Operations/Maintenance - General Local Ordinance
Violation Notes: Returned to compliance on 12/29/2022. OBSERVATION: Observed five new Diesel generators without product labels. As well as three 325 gallon balers without product labels. CORRECTIVE ACTION: Owner/operator shall ensure all hazardous materials containers are labeled with a product name. Submit photos to this department.
Violation Division: Riverside County Department of Env Health
Violation Program: HMRRP
Violation Source: CERS,

ROSS STORES (Continued) **S121669501**

Site ID:	400922
Site Name:	Ross Stores
Violation Date:	11-28-2022
Citation:	HSC 6.67 25270.4.5 (a) - California Health and Safety Code, Chapter 6.67, Section(s) 25270.4.5 (a)
Violation Description:	Failure to complete a review and evaluation of the SPCC Plan at least once every five years, document the completion of the review, and sign a statement as to whether the SPCC Plan will be amended.
Violation Notes:	Not reported
Violation Division:	Riverside County Department of Env Health
Violation Program:	APSA
Violation Source:	CERS,

Site ID:	400922
Site Name:	Ross Stores
Violation Date:	08-26-2019
Citation:	Un-Specified
Violation Description:	Business Plan Program - Operations/Maintenance - General Local Ordinance
Violation Notes:	Returned to compliance on 09/23/2019. OBSERVATION: Required NFPA-704 signs were not posted. CORRECTIVE ACTION: Owner/operator shall research chemical safety data sheets and post proper NFPA-704 signs. Signs shall be posted at the entrance to the facility and on the Diesel generator. Submit photos to this department. OBSERVATION: Observed faded NFPA-704 signs located on the outer door of pump #2. CORRECTIVE ACTION: Owner/operator shall replace all faded or otherwise unrecognizable NFPA-704 signs. Submit photos to this department. OBSERVATION: Observed incorrectly posted NFPA-704 signs located in the battery charging area. Specifically, the no water sign was missing in the white section of the NFPA. CORRECTIVE ACTION: Owner/operator shall research chemical safety data sheets and replace incorrect NFPA-704 signs. Submit photos to this department.
Violation Division:	Riverside County Department of Env Health
Violation Program:	HMRRP
Violation Source:	CERS,

Site ID:	400922
Site Name:	Ross Stores
Violation Date:	11-28-2022
Citation:	HSC 6.95 25508(a)(3) - California Health and Safety Code, Chapter 6.95, Section(s) 25508(a)(3)
Violation Description:	Failure to complete and electronically submit a site map with all required content.
Violation Notes:	Returned to compliance on 03/27/2023. OBSERVATION: Site map submitted in CERS was missing the location of the five new Diesel generators. CORRECTIVE ACTION: Owner/operator shall complete an annotated site map which includes all elements outlined in CA Health and Safety Code: north orientation, loading areas, internal roads, adjacent streets, storm and sewer drain, access and exit points, emergency shut offs, evacuation staging areas, hazardous material handling and storage areas, and emergency response equipment. Submit site map into the statewide information management system (e.g. CERS) at http://cers.calepa.ca.gov.
Violation Division:	Riverside County Department of Env Health
Violation Program:	HMRRP
Violation Source:	CERS,

ROSS STORES (Continued) **S121669501**

Site ID: 400922
Site Name: Ross Stores
Violation Date: 08-26-2019
Citation: HSC 6.67 25270.6(a)(1), 25270.6(a)(2) - California Health and Safety Code, Chapter 6.67, Section(s) 25270.6(a)(1), 25270.6(a)(2)
Violation Description: Failure to submit a tank facility statement on or before January 1 annually unless a current Business Plan has been submitted.
Violation Notes: Returned to compliance on 09/19/2019.
Violation Division: Riverside County Department of Env Health
Violation Program: APSA
Violation Source: CERS,

Evaluation:
Eval General Type: Compliance Evaluation Inspection
Eval Date: 05-11-2016
Violations Found: Yes
Eval Type: Routine done by local agency
Eval Notes: Not reported
Eval Division: Riverside County Department of Env Health
Eval Program: HW
Eval Source: CERS,

Eval General Type: Other/Unknown
Eval Date: 07-05-2017
Violations Found: Yes
Eval Type: Other, not routine, done by local agency
Eval Notes: Not reported
Eval Division: Riverside County Department of Env Health
Eval Program: HMRRP
Eval Source: CERS,

Eval General Type: Compliance Evaluation Inspection
Eval Date: 08-26-2019
Violations Found: Yes
Eval Type: Routine done by local agency
Eval Notes: Not reported
Eval Division: Riverside County Department of Env Health
Eval Program: APSA
Eval Source: CERS,

Eval General Type: Other/Unknown
Eval Date: 09-18-2017
Violations Found: No
Eval Type: Other, not routine, done by local agency
Eval Notes: Not reported
Eval Division: Riverside County Department of Env Health
Eval Program: HMRRP
Eval Source: CERS,

Eval General Type: Other/Unknown
Eval Date: 09-18-2017
Violations Found: No
Eval Type: Other, not routine, done by local agency
Eval Notes: Not reported
Eval Division: Riverside County Department of Env Health
Eval Program: HW
Eval Source: CERS,

ROSS STORES (Continued) **S121669501**

Eval General Type: Compliance Evaluation Inspection
Eval Date: 08-26-2019
Violations Found: Yes
Eval Type: Routine done by local agency
Eval Notes: Not reported
Eval Division: Riverside County Department of Env Health
Eval Program: HMRRP
Eval Source: CERS,

Eval General Type: Compliance Evaluation Inspection
Eval Date: 08-26-2019
Violations Found: Yes
Eval Type: Routine done by local agency
Eval Notes: Not reported
Eval Division: Riverside County Department of Env Health
Eval Program: HW
Eval Source: CERS,

Eval General Type: Compliance Evaluation Inspection
Eval Date: 11-28-2022
Violations Found: Yes
Eval Type: Routine done by local agency
Eval Notes: Not reported
Eval Division: Riverside County Department of Env Health
Eval Program: APSA
Eval Source: CERS,

Eval General Type: Compliance Evaluation Inspection
Eval Date: 05-11-2016
Violations Found: Yes
Eval Type: Routine done by local agency
Eval Notes: Not reported
Eval Division: Riverside County Department of Env Health
Eval Program: HMRRP
Eval Source: CERS,

Eval General Type: Other/Unknown
Eval Date: 09-18-2017
Violations Found: No
Eval Type: Other, not routine, done by local agency
Eval Notes: Not reported
Eval Division: Riverside County Department of Env Health
Eval Program: APSA
Eval Source: CERS,

Eval General Type: Compliance Evaluation Inspection
Eval Date: 11-28-2022
Violations Found: Yes
Eval Type: Routine done by local agency
Eval Notes: This facility is a warehouse that generates Lead Acid Battery waste, toxic, used oil, and universal waste.
Eval Division: Riverside County Department of Env Health
Eval Program: HW
Eval Source: CERS,

Eval General Type: Compliance Evaluation Inspection
Eval Date: 11-28-2022

ROSS STORES (Continued) **S121669501**

Violations Found: Yes
Eval Type: Routine done by local agency
Eval Notes: This facility is a warehouse that handles Diesel fuel, Propane, Hydraulic Oil, and compressed gases.
Eval Division: Riverside County Department of Env Health
Eval Program: HMRRP
Eval Source: CERS,

Eval General Type: Compliance Evaluation Inspection
Eval Date: 05-11-2016
Violations Found: Yes
Eval Type: Routine done by local agency
Eval Notes: Not reported
Eval Division: Riverside County Department of Env Health
Eval Program: APSA
Eval Source: CERS,

Coordinates:
Site ID: 400922
Facility Name: Ross Stores
Env Int Type Code: HMBP
Program ID: 10322113
Coord Name: Not reported
Ref Point Type Desc: Center of a facility or station.,
Latitude: 33.835780
Longitude: -117.239330

Affiliation:
Affiliation Type Desc: Document Preparer
Entity Name: Kristen Griggs
Entity Title: Not reported
Affiliation Address: Not reported
Affiliation City: Not reported
Affiliation State: Not reported
Affiliation Country: Not reported
Affiliation Zip: Not reported
Affiliation Phone: ,

Affiliation Type Desc: CUPA District
Entity Name: Riverside Cnty Env Health
Entity Title: Not reported
Affiliation Address: 4065 County Circle Drive, Room 104
Affiliation City: Riverside
Affiliation State: CA
Affiliation Country: Not reported
Affiliation Zip: 92503
Affiliation Phone: (951) 358-5055,

Affiliation Type Desc: Facility Mailing Address
Entity Name: Mailing Address
Entity Title: Not reported
Affiliation Address: 3404 Indian Ave
Affiliation City: Perris
Affiliation State: CA
Affiliation Country: Not reported
Affiliation Zip: 92571

ROSS STORES (Continued) **S121669501**

Affiliation Phone:	,
Affiliation Type Desc:	Environmental Contact
Entity Name:	Kristen Griggs
Entity Title:	Not reported
Affiliation Address:	1000 Retail Drive
Affiliation City:	Fort Mill
Affiliation State:	SC
Affiliation Country:	Not reported
Affiliation Zip:	29715
Affiliation Phone:	,
Affiliation Type Desc:	Identification Signer
Entity Name:	Kristen Griggs
Entity Title:	Supply Chain Compliance Manager
Affiliation Address:	Not reported
Affiliation City:	Not reported
Affiliation State:	Not reported
Affiliation Country:	Not reported
Affiliation Zip:	Not reported
Affiliation Phone:	,
Affiliation Type Desc:	Legal Owner
Entity Name:	Ross Stores
Entity Title:	Not reported
Affiliation Address:	5130 Hacienda Drive
Affiliation City:	Dublin
Affiliation State:	CA
Affiliation Country:	United States
Affiliation Zip:	94568
Affiliation Phone:	(925) 965-4400,
Affiliation Type Desc:	Operator
Entity Name:	Ross Stores, Inc
Entity Title:	Not reported
Affiliation Address:	Not reported
Affiliation City:	Not reported
Affiliation State:	Not reported
Affiliation Country:	Not reported
Affiliation Zip:	Not reported
Affiliation Phone:	(951) 443-5400,
Affiliation Type Desc:	Parent Corporation
Entity Name:	Ross Stores
Entity Title:	Not reported
Affiliation Address:	Not reported
Affiliation City:	Not reported
Affiliation State:	Not reported
Affiliation Country:	Not reported
Affiliation Zip:	Not reported
Affiliation Phone:	,

B17 **ROSS STORES INC** **RCRA NonGen / NLR** **1024809842**
South **3404 INDIAN AVE** **CAL000286828**
1/8-1/4 **PERRIS, CA 92571**
0.150 mi.
790 ft. **Site 2 of 4 in cluster B**

Relative:
Higher

Actual:
1471 ft.

RCRA Listings:

Date Form Received by Agency:	20040928
Handler Name:	Ross Stores Inc
Handler Address:	3404 INDIAN AVE
Handler City,State,Zip:	PERRIS, CA 92571
EPA ID:	CAL000286828
Contact Name:	NAVEEN KUMAR
Contact Address:	3404 INDIAN AVE
Contact City,State,Zip:	PERRIS, CA 92571
Contact Telephone:	951-443-5437
Contact Fax:	Not reported
Contact Email:	NAVEEN.KUMAR@ROS.COM
Contact Title:	Not reported
EPA Region:	09
Land Type:	Not reported
Federal Waste Generator Description:	Not a generator, verified
Non-Notifier:	Not reported
Biennial Report Cycle:	Not reported
Accessibility:	Not reported
Active Site Indicator:	Handler Activities
State District Owner:	Not reported
State District:	Not reported
Mailing Address:	3404 INDIAN AVE
Mailing City,State,Zip:	PERRIS, CA 92571-0000
Owner Name:	Ross Stores Inc
Owner Type:	Other
Operator Name:	Naveen Kumar
Operator Type:	Other
Short-Term Generator Activity:	No
Importer Activity:	No
Mixed Waste Generator:	No
Transporter Activity:	No
Transfer Facility Activity:	No
Recycler Activity with Storage:	No
Small Quantity On-Site Burner Exemption:	No
Smelting Melting and Refining Furnace Exemption:	No
Underground Injection Control:	No
Off-Site Waste Receipt:	No
Universal Waste Indicator:	Yes
Universal Waste Destination Facility:	Yes
Federal Universal Waste:	No
Active Site State-Reg Handler:	---
Federal Facility Indicator:	Not reported
Hazardous Secondary Material Indicator:	N
Sub-Part K Indicator:	Not reported
2018 GPRA Permit Baseline:	Not on the Baseline
2018 GPRA Renewals Baseline:	Not on the Baseline
202 GPRA Corrective Action Baseline:	No
Subject to Corrective Action Universe:	No
Non-TSDFs Where RCRA CA has Been Imposed Universe:	No
Corrective Action Priority Ranking:	No NCAPS ranking
Environmental Control Indicator:	No
Institutional Control Indicator:	No

ROSS STORES INC (Continued) **1024809842**

Human Exposure Controls Indicator:	N/A
Groundwater Controls Indicator:	N/A
Significant Non-Complier Universe:	No
Unaddressed Significant Non-Complier Universe:	No
Addressed Significant Non-Complier Universe:	No
Significant Non-Complier With a Compliance Schedule Universe:	No
Financial Assurance Required:	Not reported
Handler Date of Last Change:	20180905
Recognized Trader-Importer:	No
Recognized Trader-Exporter:	No
Importer of Spent Lead Acid Batteries:	No
Exporter of Spent Lead Acid Batteries:	No
Recycler Activity Without Storage:	No
Manifest Broker:	No
Sub-Part P Indicator:	No

Handler - Owner Operator:

Owner/Operator Indicator:	Owner
Owner/Operator Name: ROSS STORES INC	
Legal Status:	Other
Date Became Current:	Not reported
Date Ended Current:	Not reported
Owner/Operator Address:	5130 HACIENDA DR
Owner/Operator City,State,Zip:	DUBLIN, CA 94568
Owner/Operator Telephone:	925-965-4400
Owner/Operator Telephone Ext:	Not reported
Owner/Operator Fax:	Not reported
Owner/Operator Email:	Not reported

Owner/Operator Indicator:	Operator
Owner/Operator Name: NAVEEN KUMAR	
Legal Status:	Other
Date Became Current:	Not reported
Date Ended Current:	Not reported
Owner/Operator Address:	3404 INDIAN AVE
Owner/Operator City,State,Zip:	PERRIS, CA 92571
Owner/Operator Telephone:	951-443-5437
Owner/Operator Telephone Ext:	Not reported
Owner/Operator Fax:	Not reported
Owner/Operator Email:	Not reported

Historic Generators:

Receive Date:	20040928
Handler Name: ROSS STORES INC	
Federal Waste Generator Description:	Not a generator, verified
State District Owner:	Not reported
Large Quantity Handler of Universal Waste:	No
Recognized Trader Importer:	No
Recognized Trader Exporter:	No
Spent Lead Acid Battery Importer:	No
Spent Lead Acid Battery Exporter:	No
Current Record:	Yes
Non Storage Recycler Activity:	Not reported
Electronic Manifest Broker:	Not reported

ROSS STORES INC (Continued) **1024809842**

List of NAICS Codes and Descriptions:

NAICS Code:	49311
NAICS Description:	GENERAL WAREHOUSING AND STORAGE
NAICS Code:	53113
NAICS Description:	LESSORS OF MINIWAREHOUSES AND SELF-STORAGE UNITS

Facility Has Received Notices of Violations:

Violations:	No Violations Found

Evaluation Action Summary:

Evaluations:	No Evaluations Found

B18 **WAYFAIR CA1** **CERS HAZ WASTE** **S123517637**
South **3500 INDIAN AVE** **HAZNET** **N/A**
1/8-1/4 **PERRIS, CA 92571** **CERS**
0.150 mi. **HWTS**
791 ft. **Site 3 of 4 in cluster B**

Relative:
Higher

Actual:
1471 ft.

CERS HAZ WASTE:

Name:	WAYFAIR CA1
Address:	3500 INDIAN AVE
City,State,Zip:	PERRIS, CA 92571
Site ID:	412681
CERS ID:	10716439
CERS Description:	Hazardous Waste Generator

HAZNET:

Name:	WAYFAIR
Address:	3500 INDIAN AVE
Address 2:	Not reported
City,State,Zip:	PERRIS, CA 92571
Contact:	RYAN GARDEA
Telephone:	9514497285
Mailing Name:	Not reported
Mailing Address:	3500 INDIAN AVE
Year:	2021
Gepaid:	CAL000455449
TSD EPA ID:	CAD097030993
CA Waste Code:	181 - Other inorganic solid waste
Disposal Method:	H141 - Storage, Bulking, And/Or Transfer Off Site--No Treatment/Reovery (H010-H129) Or (H131-H135)
Tons:	0.375
Year:	2021
Gepaid:	CAL000455449
TSD EPA ID:	AZR000521146
CA Waste Code:	352 - Other organic solids
Disposal Method:	H141 - Storage, Bulking, And/Or Transfer Off Site--No Treatment/Reovery (H010-H129) Or (H131-H135)
Tons:	0.4
Year:	2021
Gepaid:	CAL000455449

WAYFAIR CA1 (Continued) **S123517637**

TSD EPA ID: CAD028409019
CA Waste Code: 551 - Laboratory waste chemicals
Disposal Method: H141 - Storage, Bulking, And/Or Transfer Off Site--No Treatment/Reovery (H010-H129) Or (H131-H135)
Tons: 0.06

Year: 2021
Gepaid: CAL000455449
TSD EPA ID: CAT080013352
CA Waste Code: 221 - Waste oil and mixed oil
Disposal Method: H039 - Other Recovery Of Reclamation For Reuse Including Acid Regeneration, Organics Recovery Ect
Tons: 1.38824

Year: 2021
Gepaid: CAL000455449
TSD EPA ID: CAD028409019
CA Waste Code: 331 - Off-specification, aged or surplus organics
Disposal Method: H141 - Storage, Bulking, And/Or Transfer Off Site--No Treatment/Reovery (H010-H129) Or (H131-H135)
Tons: 1.12594

Year: 2021
Gepaid: CAL000455449
TSD EPA ID: AZR000515924
CA Waste Code: 352 - Other organic solids
Disposal Method: H141 - Storage, Bulking, And/Or Transfer Off Site--No Treatment/Reovery (H010-H129) Or (H131-H135)
Tons: 0.8

CERS:
Name: WAYFAIR CA1
Address: 3500 INDIAN AVE
City,State,Zip: PERRIS, CA 92571
Site ID: 412681
CERS ID: 10716439
CERS Description: Chemical Storage Facilities

Violations:
Site ID: 412681
Site Name: Wayfair CA1
Violation Date: 03-17-2022
Citation: HSC 6.95 25508.2 - California Health and Safety Code, Chapter 6.95, Section(s) 25508.2
Violation Description: Failure to annually review and electronically certify that the business plan is complete and accurate on or before the annual due date.
Violation Notes: Returned to compliance on 03/18/2022.
Violation Division: Riverside County Department of Env Health
Violation Program: HMRRP
Violation Source: CERS,

Site ID: 412681
Site Name: Wayfair CA1
Violation Date: 11-15-2016
Citation: HSC 6.95 25508(a)(1) - California Health and Safety Code, Chapter

WAYFAIR CA1 (Continued) **S123517637**

6.95, Section(s) 25508(a)(1)
Violation Description: Failure to establish and electronically submit an adequate emergency response plan and procedures for a release or threatened release of a hazardous material.
Violation Notes: Returned to compliance on 01/31/2017.
Violation Division: Riverside County Department of Env Health
Violation Program: HMRRP
Violation Source: CERS,

Site ID: 412681
Site Name: Wayfair CA1
Violation Date: 11-15-2016
Citation: HSC 6.95 25507 - California Health and Safety Code, Chapter 6.95, Section(s) 25507
Violation Description: Failure to adequately establish and implement a business plan when storing/handling a hazardous material at or above reportable quantities.
Violation Notes: Returned to compliance on 01/31/2017.
Violation Division: Riverside County Department of Env Health
Violation Program: HMRRP
Violation Source: CERS,

Site ID: 412681
Site Name: Wayfair CA1
Violation Date: 11-15-2016
Citation: HSC 6.95 25508(a)(1) - California Health and Safety Code, Chapter 6.95, Section(s) 25508(a)(1)
Violation Description: Failure to complete and electronically submit hazardous material inventory information for all reportable hazardous materials on site at or above reportable quantities.
Violation Notes: Returned to compliance on 01/31/2017.
Violation Division: Riverside County Department of Env Health
Violation Program: HMRRP
Violation Source: CERS,

Site ID: 412681
Site Name: Wayfair CA1
Violation Date: 11-15-2016
Citation: Un-Specified
Violation Description: Business Plan Program - Operations/Maintenance - General Local Ordinance
Violation Notes: Returned to compliance on 01/31/2017. Battery charging area was observed without postings.
Violation Division: Riverside County Department of Env Health
Violation Program: HMRRP
Violation Source: CERS,

Site ID: 412681
Site Name: Wayfair CA1
Violation Date: 04-25-2019
Citation: HSC 6.95 25508(a)(1) - California Health and Safety Code, Chapter 6.95, Section(s) 25508(a)(1)
Violation Description: Failure to annually review and electronically certify that the business plan is complete and accurate on or before the annual due date.
Violation Notes: Returned to compliance on 11/19/2019.
Violation Division: Riverside County Department of Env Health

WAYFAIR CA1 (Continued) **S123517637**

Violation Program: HMRRP
Violation Source: CERS,

Site ID: 412681
Site Name: Wayfair CA1
Violation Date: 11-15-2016
Citation: HSC 6.95 25508(a)(1) - California Health and Safety Code, Chapter 6.95, Section(s) 25508(a)(1)
Violation Description: Failure to complete and electronically submit a business plan when storing/handling a hazardous material at or above reportable quantities.
Violation Notes: Returned to compliance on 01/31/2017.
Violation Division: Riverside County Department of Env Health
Violation Program: HMRRP
Violation Source: CERS,

Site ID: 412681
Site Name: Wayfair CA1
Violation Date: 11-15-2016
Citation: HSC 6.95 25508(a)(1) - California Health and Safety Code, Chapter 6.95, Section(s) 25508(a)(1)
Violation Description: Failure to complete and electronically submit a site map with all required content.
Violation Notes: Returned to compliance on 01/31/2017.
Violation Division: Riverside County Department of Env Health
Violation Program: HMRRP
Violation Source: CERS,

Site ID: 412681
Site Name: Wayfair CA1
Violation Date: 11-15-2016
Citation: HSC 6.95 25508(a)(1) - California Health and Safety Code, Chapter 6.95, Section(s) 25508(a)(1)
Violation Description: Failure to establish and electronically submit an adequate training program in safety procedures in the event of a release or threatened release of a hazardous material.
Violation Notes: Returned to compliance on 01/31/2017.
Violation Division: Riverside County Department of Env Health
Violation Program: HMRRP
Violation Source: CERS,

Site ID: 412681
Site Name: Wayfair CA1
Violation Date: 11-12-2019
Citation: Un-Specified
Violation Description: Business Plan Program - Operations/Maintenance - General Local Ordinance
Violation Notes: Returned to compliance on 03/09/2020. OBSERVATION: Required NFPA-704 signs were not posted. CORRECTIVE ACTION: Owner/operator shall research chemical safety data sheets and post proper NFPA-704 signs. Signs shall be posted at the entrance and at the battery charging station. Submit photos to this department.
Violation Division: Riverside County Department of Env Health
Violation Program: HMRRP
Violation Source: CERS,

Site ID: 412681

WAYFAIR CA1 (Continued) **S123517637**

Site Name: Wayfair CA1
Violation Date: 11-15-2016
Citation: HSC 6.95 25505(a)(4) - California Health and Safety Code, Chapter 6.95, Section(s) 25505(a)(4)
Violation Description: Failure to provide initial and annual training to all employees in safety procedures in the event of a release or threatened release of a hazardous material or failure to document and maintain training records for a minimum of three years.
Violation Notes: Returned to compliance on 01/31/2017.
Violation Division: Riverside County Department of Env Health
Violation Program: HMRRP
Violation Source: CERS,

Site ID: 412681
Site Name: Wayfair CA1
Violation Date: 06-10-2022
Citation: Un-Specified
Violation Description: Hazardous Waste Generator Program - Administration/Documentation - General Local Ordinance
Violation Notes: Returned to compliance on 07/25/2022. OBSERVATION: Owner/operator is generating hazardous waste without a valid permit issued by this department. CORRECTIVE ACTION: Owner/operator shall obtain a hazardous waste generator permit from this department.
Violation Division: Riverside County Department of Env Health
Violation Program: HW
Violation Source: CERS,

Site ID: 412681
Site Name: Wayfair CA1
Violation Date: 11-15-2016
Citation: Un-Specified
Violation Description: Business Plan Program - Operations/Maintenance - General Local Ordinance
Violation Notes: Returned to compliance on 01/31/2017. NFPA704 signs were not observed posted at the entrances to the facility.
Violation Division: Riverside County Department of Env Health
Violation Program: HMRRP
Violation Source: CERS,

Site ID: 412681
Site Name: Wayfair CA1
Violation Date: 06-10-2022
Citation: Un-Specified
Violation Description: Business Plan Program - Operations/Maintenance - General Local Ordinance
Violation Notes: Returned to compliance on 07/25/2022. OBSERVATION: Observed a faded NFPA-704 sign located at the Fire Pump Room and a missing NFPA sign in the Battery Charging Station area. CORRECTIVE ACTION: Owner/operator shall replace all faded or otherwise unrecognizable NFPA-704 signs and add an NFPA sign in the Battery Charging Area. Submit photos to this department.
Violation Division: Riverside County Department of Env Health
Violation Program: HMRRP
Violation Source: CERS,

Site ID: 412681
Site Name: Wayfair CA1

WAYFAIR CA1 (Continued) **S123517637**

Violation Date: 11-12-2019
Citation: HSC 6.95 25508(a)(1) - California Health and Safety Code, Chapter 6.95, Section(s) 25508(a)(1)
Violation Description: Failure to complete and electronically submit hazardous material inventory information for all reportable hazardous materials on site at or above reportable quantities.
Violation Notes: Returned to compliance on 03/09/2020. OBSERVATION: The chemical inventory description page submitted for Lead Acid Batteries contained incorrect information. The batteries is missing the number of days on site and the Electrolyte/ Sulfuric Acid should be reported in gallons not pounds. CORRECTIVE ACTION: Owner/operator shall update the chemical inventory page for Lead Acid Batteries and submit to the statewide information management system (e.g. CERS) at http://cers.calepa.ca.gov. Please refer to a current Safety Data Sheet (SDS) for guidance. OBSERVATION: The most recent business plan submission in the statewide information management system (CERS) failed to contain a chemical inventory description page for Diesel fuel. CORRECTIVE ACTION: Owner/operator shall complete a chemical inventory page for all reportable hazardous materials on site and submit to the statewide information management system (e.g. CERS) at http://cers.calepa.ca.gov.
Violation Division: Riverside County Department of Env Health
Violation Program: HMRRP
Violation Source: CERS,

Site ID: 412681
Site Name: Wayfair CA1
Violation Date: 11-15-2016
Citation: 19 CCR 6.95 25508(a)(1) - California Code of Regulations, Title 19, Chapter 6.95, Section(s) 25508(a)(1)
Violation Description: Failure to complete and electronically submit the Business Activities Page and/or Business Owner Operator Identification Page.
Violation Notes: Returned to compliance on 01/31/2017.
Violation Division: Riverside County Department of Env Health
Violation Program: HMRRP
Violation Source: CERS,

Site ID: 412681
Site Name: Wayfair CA1
Violation Date: 11-12-2019
Citation: HSC 6.95 25505(c) - California Health and Safety Code, Chapter 6.95, Section(s) 25505(c)
Violation Description: Failure to have a business plan readily available to personnel of the business or the unified program facility with responsibilities for emergency response or training.
Violation Notes: Returned to compliance on 11/12/2019.
Violation Division: Riverside County Department of Env Health
Violation Program: HMRRP
Violation Source: CERS,

Site ID: 412681
Site Name: Wayfair CA1
Violation Date: 02-27-2019
Citation: HSC 6.95 25508(a)(1) - California Health and Safety Code, Chapter 6.95, Section(s) 25508(a)(1)
Violation Description: Failure to annually review and electronically certify that the business plan is complete and accurate on or before the annual due

WAYFAIR CA1 (Continued) **S123517637**

date.
Violation Notes: Returned to compliance on 11/19/2019.
Violation Division: Riverside County Department of Env Health
Violation Program: HMRRP
Violation Source: CERS,

Site ID: 412681
Site Name: Wayfair CA1
Violation Date: 11-15-2016
Citation: HSC 6.95 25505(c) - California Health and Safety Code, Chapter 6.95, Section(s) 25505(c)
Violation Description: Failure to have a business plan readily available to personnel of the business or the unified program facility with responsibilities for emergency response or training.
Violation Notes: Returned to compliance on 01/31/2017.
Violation Division: Riverside County Department of Env Health
Violation Program: HMRRP
Violation Source: CERS,

Evaluation:
Eval General Type: Other/Unknown
Eval Date: 02-27-2019
Violations Found: Yes
Eval Type: Other, not routine, done by local agency
Eval Notes: Not reported
Eval Division: Riverside County Department of Env Health
Eval Program: HMRRP
Eval Source: CERS,

Eval General Type: Compliance Evaluation Inspection
Eval Date: 06-10-2022
Violations Found: Yes
Eval Type: Routine done by local agency
Eval Notes: This facility is a warehouse that generates Lead Acid Battery waste.
Eval Division: Riverside County Department of Env Health
Eval Program: HW
Eval Source: CERS,

Eval General Type: Compliance Evaluation Inspection
Eval Date: 11-15-2016
Violations Found: Yes
Eval Type: Routine done by local agency
Eval Notes: Not reported
Eval Division: Riverside County Department of Env Health
Eval Program: HMRRP
Eval Source: CERS,

Eval General Type: Other/Unknown
Eval Date: 01-31-2017
Violations Found: No
Eval Type: Other, not routine, done by local agency
Eval Notes: Not reported
Eval Division: Riverside County Department of Env Health
Eval Program: HMRRP
Eval Source: CERS,

Eval General Type: Other/Unknown

WAYFAIR CA1 (Continued) **S123517637**

Eval Date: 03-17-2022
Violations Found: Yes
Eval Type: Other, not routine, done by local agency
Eval Notes: Not reported
Eval Division: Riverside County Department of Env Health
Eval Program: HMRRP
Eval Source: CERS,

Eval General Type: Compliance Evaluation Inspection
Eval Date: 11-12-2019
Violations Found: Yes
Eval Type: Routine done by local agency
Eval Notes: Not reported
Eval Division: Riverside County Department of Env Health
Eval Program: HMRRP
Eval Source: CERS,

Eval General Type: Other/Unknown
Eval Date: 04-25-2019
Violations Found: Yes
Eval Type: Other, not routine, done by local agency
Eval Notes: Not reported
Eval Division: Riverside County Department of Env Health
Eval Program: HMRRP
Eval Source: CERS,

Eval General Type: Compliance Evaluation Inspection
Eval Date: 06-10-2022
Violations Found: Yes
Eval Type: Routine done by local agency
Eval Notes: This facility is a warehouse that handles Diesel Fuel (fire pump room), Lead Acid Batteries, and hand sanitizer.
Eval Division: Riverside County Department of Env Health
Eval Program: HMRRP
Eval Source: CERS,

Coordinates:
Site ID: 412681
Facility Name: Wayfair CA1
Env Int Type Code: HMBP
Program ID: 10716439
Coord Name: Not reported
Ref Point Type Desc: Center of a facility or station.,
Latitude: 33.835690
Longitude: -117.234810

Affiliation:
Affiliation Type Desc: CUPA District
Entity Name: Riverside Cnty Env Health
Entity Title: Not reported
Affiliation Address: 4065 County Circle Drive, Room 104
Affiliation City: Riverside
Affiliation State: CA
Affiliation Country: Not reported
Affiliation Zip: 92503
Affiliation Phone: (951) 358-5055,

WAYFAIR CA1 (Continued) **S123517637**

Affiliation Type Desc:	Legal Owner
Entity Name:	Wayfair, LLC
Entity Title:	Not reported
Affiliation Address:	3500 Indian Ave
Affiliation City:	Perris
Affiliation State:	CA
Affiliation Country:	United States
Affiliation Zip:	92571
Affiliation Phone:	(617) 532-6100,

Affiliation Type Desc:	Facility Mailing Address
Entity Name:	Mailing Address
Entity Title:	Not reported
Affiliation Address:	3500 Indian Ave
Affiliation City:	Perris
Affiliation State:	CA
Affiliation Country:	Not reported
Affiliation Zip:	92571
Affiliation Phone:	,

Affiliation Type Desc:	Identification Signer
Entity Name:	Joe Matus
Entity Title:	Director
Affiliation Address:	Not reported
Affiliation City:	Not reported
Affiliation State:	Not reported
Affiliation Country:	Not reported
Affiliation Zip:	Not reported
Affiliation Phone:	,

Affiliation Type Desc:	Environmental Contact
Entity Name:	Michael Kertzman
Entity Title:	Not reported
Affiliation Address:	3500 Indian Ave
Affiliation City:	Perris
Affiliation State:	CA
Affiliation Country:	Not reported
Affiliation Zip:	92571
Affiliation Phone:	,

Affiliation Type Desc:	Operator
Entity Name:	Wayfair, LLC
Entity Title:	Not reported
Affiliation Address:	Not reported
Affiliation City:	Not reported
Affiliation State:	Not reported
Affiliation Country:	Not reported
Affiliation Zip:	Not reported
Affiliation Phone:	(617) 532-6100,

Affiliation Type Desc:	Property Owner
Entity Name:	Prologis
Entity Title:	Not reported
Affiliation Address:	3546 Concours St., Suite 100
Affiliation City:	Ontario
Affiliation State:	CA
Affiliation Country:	United States

WAYFAIR CA1 (Continued) **S123517637**

Affiliation Zip:	91764
Affiliation Phone:	(909) 673-8716,
Affiliation Type Desc:	Document Preparer
Entity Name:	Steven Rocha
Entity Title:	Not reported
Affiliation Address:	Not reported
Affiliation City:	Not reported
Affiliation State:	Not reported
Affiliation Country:	Not reported
Affiliation Zip:	Not reported
Affiliation Phone:	,
Affiliation Type Desc:	Parent Corporation
Entity Name:	Wayfair.com
Entity Title:	Not reported
Affiliation Address:	Not reported
Affiliation City:	Not reported
Affiliation State:	Not reported
Affiliation Country:	Not reported
Affiliation Zip:	Not reported
Affiliation Phone:	,

HWTS:

Name:	WAYFAIR
Address:	3500 INDIAN AVE
Address 2:	Not reported
City,State,Zip:	PERRIS, CA 92571
EPA ID:	CAL000455449
Inactive Date:	Not reported
Create Date:	07/02/2020
Last Act Date:	Not reported
Mailing Name:	Not reported
Mailing Address:	3500 INDIAN AVE
Mailing Address 2:	Not reported
Mailing City,State,Zip:	PERRIS, CA 92571
Owner Name:	WAYFAIR LLC
Owner Address:	4 COPLEY PL 7TH FL
Owner Address 2:	Not reported
Owner City,State,Zip:	BOSTON, MA 2116
Contact Name:	RYAN GARDEA
Contact Address:	3500 INDIAN AVE
Contact Address 2:	Not reported
City,State,Zip:	PERRIS, CA 92571
Facility Status:	Active
Facility Type:	PERMANENT
Category:	STATE
Latitude:	33.83630298
Longitude:	-117.234106

NAICS:

EPA ID:	CAL000455449
Create Date:	2020-07-02 12:26:00.043
NAICS Code:	454110
NAICS Description:	Electronic Shopping and Mail-Order Houses
Issued EPA ID Date:	2020-07-02 12:26:00.04300

WAYFAIR CA1 (Continued) **S123517637**

Inactive Date:	Not reported
Facility Name:	WAYFAIR LLC
Facility Address:	3500 INDIAN AVE
Facility Address 2:	Not reported
Facility City:	PERRIS
Facility County:	Not reported
Facility State:	CA
Facility Zip:	92571

B19 **WAYFAIR LLC** **RCRA NonGen / NLR** **1026490716**
South **3500 INDIAN AVE** **CAL000455449**
1/8-1/4 **PERRIS, CA 92571**
0.150 mi.
791 ft. **Site 4 of 4 in cluster B**

Relative:
Higher

Actual:
1471 ft.

RCRA Listings:

Date Form Received by Agency:	20211014
Handler Name:	Wayfair Llc
Handler Address:	3500 INDIAN AVE
Handler City,State,Zip:	PERRIS, CA 92571
EPA ID:	CAL000455449
Contact Name:	RYAN GARDEA
Contact Address:	INDIAN AVE
Contact City,State,Zip:	PERRIS, CA 92571
Contact Telephone:	951-449-7285
Contact Fax:	Not reported
Contact Email:	Not reported
Contact Title:	Not reported
EPA Region:	09
Land Type:	Not reported
Federal Waste Generator Description:	Not a generator, verified
Non-Notifier:	Not reported
Biennial Report Cycle:	Not reported
Accessibility:	Not reported
Active Site Indicator:	Not reported
State District Owner:	Not reported
State District:	Not reported
Mailing Address:	INDIAN AVE
Mailing City,State,Zip:	PERRIS, CA 92571
Owner Name:	Not reported
Owner Type:	Not reported
Operator Name:	Wayfair Llc
Operator Type:	Other
Short-Term Generator Activity:	No
Importer Activity:	No
Mixed Waste Generator:	No
Transporter Activity:	No
Transfer Facility Activity:	No
Recycler Activity with Storage:	No
Small Quantity On-Site Burner Exemption:	No
Smelting Melting and Refining Furnace Exemption:	No
Underground Injection Control:	No
Off-Site Waste Receipt:	No
Universal Waste Indicator:	No
Universal Waste Destination Facility:	No
Federal Universal Waste:	No
Active Site State-Reg Handler:	---

WAYFAIR LLC (Continued) **1026490716**

Federal Facility Indicator:	Not reported
Hazardous Secondary Material Indicator:	N
Sub-Part K Indicator:	Not reported
2018 GPRA Permit Baseline:	Not on the Baseline
2018 GPRA Renewals Baseline:	Not on the Baseline
202 GPRA Corrective Action Baseline:	No
Subject to Corrective Action Universe:	No
Non-TSDFs Where RCRA CA has Been Imposed Universe:	No
Corrective Action Priority Ranking:	No NCAPS ranking
Environmental Control Indicator:	No
Institutional Control Indicator:	No
Human Exposure Controls Indicator:	N/A
Groundwater Controls Indicator:	N/A
Significant Non-Complier Universe:	No
Unaddressed Significant Non-Complier Universe:	No
Addressed Significant Non-Complier Universe:	No
Significant Non-Complier With a Compliance Schedule Universe:	No
Financial Assurance Required:	Not reported
Handler Date of Last Change:	20211018
Recognized Trader-Importer:	No
Recognized Trader-Exporter:	No
Importer of Spent Lead Acid Batteries:	No
Exporter of Spent Lead Acid Batteries:	No
Recycler Activity Without Storage:	No
Manifest Broker:	No
Sub-Part P Indicator:	No

Handler - Owner Operator:

Owner/Operator Indicator:	Operator
Owner/Operator Name: WAYFAIR LLC	
Legal Status:	Other
Date Became Current:	Not reported
Date Ended Current:	Not reported
Owner/Operator Address:	4 COPLEY PL 7TH FL
Owner/Operator City,State,Zip:	BOSTON, MA 02116
Owner/Operator Telephone:	617-532-6100
Owner/Operator Telephone Ext:	Not reported
Owner/Operator Fax:	Not reported
Owner/Operator Email:	Not reported

Owner/Operator Indicator:	Owner
Owner/Operator Name: WAYFAIR LLC	
Legal Status:	Other
Date Became Current:	Not reported
Date Ended Current:	Not reported
Owner/Operator Address:	100 HUNTINGTON AVE 4 COPLEY PI FI 7
Owner/Operator City,State,Zip:	BOSTON, MA 02116
Owner/Operator Telephone:	253-508-7359
Owner/Operator Telephone Ext:	Not reported
Owner/Operator Fax:	Not reported
Owner/Operator Email:	Not reported

Owner/Operator Indicator:	Operator
Owner/Operator Name: KEN LOROW	
Legal Status:	Other
Date Became Current:	Not reported

WAYFAIR LLC (Continued) **1026490716**

Date Ended Current:	Not reported
Owner/Operator Address:	3300 INDIAN AVE
Owner/Operator City,State,Zip:	PERRIS, CA 92571
Owner/Operator Telephone:	857-306-8926
Owner/Operator Telephone Ext:	Not reported
Owner/Operator Fax:	Not reported
Owner/Operator Email:	Not reported

Historic Generators:

Receive Date:	20200702
Handler Name: WAYFAIR LLC	
Federal Waste Generator Description:	Not a generator, verified
State District Owner:	Not reported
Large Quantity Handler of Universal Waste:	No
Recognized Trader Importer:	No
Recognized Trader Exporter:	No
Spent Lead Acid Battery Importer:	No
Spent Lead Acid Battery Exporter:	No
Current Record:	No
Non Storage Recycler Activity:	Not reported
Electronic Manifest Broker:	Not reported

Receive Date:	20211014
Handler Name: WAYFAIR LLC	
Federal Waste Generator Description:	Not a generator, verified
State District Owner:	Not reported
Large Quantity Handler of Universal Waste:	No
Recognized Trader Importer:	No
Recognized Trader Exporter:	No
Spent Lead Acid Battery Importer:	No
Spent Lead Acid Battery Exporter:	No
Current Record:	Yes
Non Storage Recycler Activity:	No
Electronic Manifest Broker:	No

List of NAICS Codes and Descriptions:

NAICS Code:	454110
NAICS Description:	ELECTRONIC SHOPPING AND MAIL-ORDER HOUSES

Facility Has Received Notices of Violations:

Violations:	No Violations Found

Evaluation Action Summary:

Evaluations:	No Evaluations Found

C20 ESE 1/8-1/4 0.188 mi. 990 ft. | **NATIONAL DISTRIBUTION CENTERS LLC**
3700 INDIAN AVE
PERRIS, CA 92551

Site 1 of 2 in cluster C

CERS HAZ WASTE **S120710859**
CIWQS **N/A**
CERS

Relative: Lower

Actual: 1462 ft.

CERS HAZ WASTE:

Name:	NATIONAL DISTRIBUTION CENTERS LP PERRIS
Address:	3700 INDIAN AVE
City,State,Zip:	PERRIS, CA 92571
Site ID:	398079
CERS ID:	10440199
CERS Description:	Hazardous Waste Generator

CIWQS:

Name:	NATIONAL DISTRIBUTION CENTERS LLC
Address:	3700 INDIAN AVE
City,State,Zip:	PERRIS, CA 92551
Agency:	National Distribution Centers LLC
Agency Address:	3700 Indian Ave, Perris, CA 92551
Place/Project Type:	Industrial - Local Trucking with Storage
SIC/NAICS:	4214(+)
Region:	8
Program:	INDSTW
Regulatory Measure Status:	Active
Regulatory Measure Type:	Storm water industrial
Order Number:	2014-0057-DWQ
WDID:	8 33NEC003179
NPDES Number:	CAS000001
Adoption Date:	Not reported
Effective Date:	04/25/2017
Termination Date:	Not reported
Expiration/Review Date:	Not reported
Design Flow:	Not reported
Major/Minor:	Not reported
Complexity:	Not reported
TTWQ:	Not reported
Enforcement Actions within 5 years:	1
Violations within 5 years:	1
Latitude:	33.83897
Longitude:	-117.23027

CERS:

Name:	NATIONAL DISTRIBUTION CENTERS LP PERRIS
Address:	3700 INDIAN AVE
City,State,Zip:	PERRIS, CA 92571
Site ID:	398079
CERS ID:	10440199
CERS Description:	Chemical Storage Facilities

Violations:

Site ID:	398079
Site Name:	National Distribution Centers LP Perris
Violation Date:	09-10-2019
Citation:	Un-Specified
Violation Description:	Business Plan Program - Operations/Maintenance - General Local Ordinance
Violation Notes:	Returned to compliance on 10/10/2019. OBSERVATION: Observed Propane rack with a faded label. CORRECTIVE ACTION: Owner/operator shall

NATIONAL DISTRIBUTION CENTERS LLC (Continued) **S120710859**

	properly identify all hazardous materials storage areas appropriately. Replace faded Propane label on Propane rack. Submit photos to this department.
Violation Division:	Riverside County Department of Env Health
Violation Program:	HMRRP
Violation Source:	CERS,
Site ID:	398079
Site Name:	National Distribution Centers LP Perris
Violation Date:	05-17-2016
Citation:	22 CCR 12 66262.34(f) - California Code of Regulations, Title 22, Chapter 12, Section(s) 66262.34(f)
Violation Description:	Failure to properly label hazardous waste accumulation containers with the following requirements: "Hazardous Waste", name and address of the generator, physical and chemical characteristics of the Hazardous Waste, and starting accumulation date.
Violation Notes:	Returned to compliance on 05/17/2016.
Violation Division:	Riverside County Department of Env Health
Violation Program:	HW
Violation Source:	CERS,
Site ID:	398079
Site Name:	National Distribution Centers LP Perris
Violation Date:	09-10-2019
Citation:	22 CCR 12 66262.34(f) - California Code of Regulations, Title 22, Chapter 12, Section(s) 66262.34(f)
Violation Description:	Failure to properly label hazardous waste accumulation containers and portable tanks with the following requirements: "Hazardous Waste", name and address of the generator, physical and chemical characteristics of the Hazardous Waste, and starting accumulation date.
Violation Notes:	Returned to compliance on 10/10/2019. OBSERVATION: Observed two plastic drums containing lead acid waste that were missing proper labels. CORRECTIVE ACTION: Owner/operator shall label hazardous waste containers with all the required information. Label shall include at least: the words ""hazardous waste"", generator name and address, accumulation start date, composition and physical state of waste, and hazardous property statement. Submit photos to this department, if applicable.
Violation Division:	Riverside County Department of Env Health
Violation Program:	HW
Violation Source:	CERS,
Site ID:	398079
Site Name:	National Distribution Centers LP Perris
Violation Date:	05-17-2016
Citation:	22 CCR 12 66262.40(a) - California Code of Regulations, Title 22, Chapter 12, Section(s) 66262.40(a)
Violation Description:	Failure to maintain uniform hazardous waste manifest, consolidated manifest, or bills of lading copies for three years.
Violation Notes:	Returned to compliance on 08/01/2016.
Violation Division:	Riverside County Department of Env Health
Violation Program:	HW
Violation Source:	CERS,
Site ID:	398079
Site Name:	National Distribution Centers LP Perris

NATIONAL DISTRIBUTION CENTERS LLC (Continued) **S120710859**

Violation Date: 09-10-2019
Citation: 22 CCR 12 66262.34(e) - California Code of Regulations, Title 22, Chapter 12, Section(s) 66262.34(e)
Violation Description: Failure to meet the following conditions of satellite accumulation regulations: Accumulate up to 55 gallons of hazardous waste or one quart of acute hazardous waste at or near the initial point of accumulation which was under the control of the operator. Total time hazardous waste can be accumulated onsite in any generator accumulation area is one year, i.e., the combined accmulation time at a satellite accumulation point and at a 90/180/270 accumulation area (depending on size of generator and distance transported), whichever comes first. The generator complies with section 66265.171, 66265.172, and 66265.173(a). The container must be clearly marked with the initial date that hazardous waste is first placed in the container and labelled with the words Hazardous Waste including specified information Container must be labelled with the date the satellite accumulation limit is reached and moved within three days after reaching the 55 gallon (or one quart) limit to a 90 day accumulation area 55 gallons (or one quart of acute hazardous waste) of waste per process may be accumulated
Violation Notes: Returned to compliance on 10/10/2019. OBSERVATION: Observed improper satellite accumulation. Observed lead acid waste being stored in a yellow container without a proper label and locking lid. CORRECTIVE ACTION: Owner/operator shall comply with all satellite accumulation requirements. The container holding the hazardous waste must have a hazardous waste label for satellite accumulation with an accumulation date on the container. Also, the container storing the waste must have a lid that can be locked in place.
Violation Division: Riverside County Department of Env Health
Violation Program: HW
Violation Source: CERS,

Site ID: 398079
Site Name: National Distribution Centers LP Perris
Violation Date: 09-10-2019
Citation: Un-Specified
Violation Description: Business Plan Program - Operations/Maintenance - General Local Ordinance
Violation Notes: Returned to compliance on 10/10/2019. OBSERVATION: Required NFPA-704 signs were not posted. CORRECTIVE ACTION: Owner/operator shall research chemical safety data sheets and post proper NFPA-704 signs. Signs shall be posted in the battery charging area and at the main entrances to the building. Submit photos to this department. OBSERVATION: Observed faded NFPA-704 signs located at both of the fire pump rooms. CORRECTIVE ACTION: Owner/operator shall replace all faded or otherwise unrecognizable NFPA-704 signs. Submit photos to this department.
Violation Division: Riverside County Department of Env Health
Violation Program: HMRRP
Violation Source: CERS,

Evaluation:
Eval General Type: Compliance Evaluation Inspection
Eval Date: 05-17-2016
Violations Found: Yes
Eval Type: Routine done by local agency
Eval Notes: Not reported

NATIONAL DISTRIBUTION CENTERS LLC (Continued) **S120710859**

Eval Division: Riverside County Department of Env Health
Eval Program: HW
Eval Source: CERS,

Eval General Type: Compliance Evaluation Inspection
Eval Date: 09-09-2022
Violations Found: No
Eval Type: Routine done by local agency
Eval Notes: This facility is a distribution center that generates Lead Acid Battery waste and universal waste.
Eval Division: Riverside County Department of Env Health
Eval Program: HW
Eval Source: CERS,

Eval General Type: Compliance Evaluation Inspection
Eval Date: 09-09-2022
Violations Found: No
Eval Type: Routine done by local agency
Eval Notes: This facility is a distribution center that handles Propane, Lead Acid Batteries, and Diesel fuel for Fire Pumps.
Eval Division: Riverside County Department of Env Health
Eval Program: HMRRP
Eval Source: CERS,

Eval General Type: Compliance Evaluation Inspection
Eval Date: 09-10-2019
Violations Found: Yes
Eval Type: Routine done by local agency
Eval Notes: Not reported
Eval Division: Riverside County Department of Env Health
Eval Program: HMRRP
Eval Source: CERS,

Eval General Type: Compliance Evaluation Inspection
Eval Date: 05-17-2016
Violations Found: No
Eval Type: Routine done by local agency
Eval Notes: Not reported
Eval Division: Riverside County Department of Env Health
Eval Program: HMRRP
Eval Source: CERS,

Eval General Type: Compliance Evaluation Inspection
Eval Date: 09-10-2019
Violations Found: Yes
Eval Type: Routine done by local agency
Eval Notes: Not reported
Eval Division: Riverside County Department of Env Health
Eval Program: HW
Eval Source: CERS,

Coordinates:
Site ID: 398079
Facility Name: National Distribution Centers LP Perris
Env Int Type Code: HMBP
Program ID: 10440199
Coord Name: Not reported

NATIONAL DISTRIBUTION CENTERS LLC (Continued) **S120710859**

Ref Point Type Desc:	Center of a facility or station.,
Latitude:	33.839220
Longitude:	-117.234550

Affiliation:

Affiliation Type Desc:	Environmental Contact
Entity Name:	Benjamin Andrew
Entity Title:	Not reported
Affiliation Address:	15913 Mountain Ave
Affiliation City:	Chino
Affiliation State:	CA
Affiliation Country:	Not reported
Affiliation Zip:	91708
Affiliation Phone:	,

Affiliation Type Desc:	Facility Mailing Address
Entity Name:	Mailing Address
Entity Title:	Not reported
Affiliation Address:	2 Cooper St
Affiliation City:	Camden
Affiliation State:	NJ
Affiliation Country:	Not reported
Affiliation Zip:	08102
Affiliation Phone:	,

Affiliation Type Desc:	Parent Corporation
Entity Name:	National Distribution Centers L.P.
Entity Title:	Not reported
Affiliation Address:	Not reported
Affiliation City:	Not reported
Affiliation State:	Not reported
Affiliation Country:	Not reported
Affiliation Zip:	Not reported
Affiliation Phone:	,

Affiliation Type Desc:	Document Preparer
Entity Name:	Benjamin Andrew
Entity Title:	Not reported
Affiliation Address:	Not reported
Affiliation City:	Not reported
Affiliation State:	Not reported
Affiliation Country:	Not reported
Affiliation Zip:	Not reported
Affiliation Phone:	,

Affiliation Type Desc:	Identification Signer
Entity Name:	Benjamin Andrew
Entity Title:	Sr. Director Occupational Health and Safety
Affiliation Address:	Not reported
Affiliation City:	Not reported
Affiliation State:	Not reported
Affiliation Country:	Not reported
Affiliation Zip:	Not reported
Affiliation Phone:	,

Affiliation Type Desc:	CUPA District
Entity Name:	Riverside Cnty Env Health

NATIONAL DISTRIBUTION CENTERS LLC (Continued) **S120710859**

Entity Title:	Not reported
Affiliation Address:	4065 County Circle Drive, Room 104
Affiliation City:	Riverside
Affiliation State:	CA
Affiliation Country:	Not reported
Affiliation Zip:	92503
Affiliation Phone:	(951) 358-5055,

Affiliation Type Desc:	Legal Owner
Entity Name:	NATIONAL DISTRIBUTION CENTERS LLC
Entity Title:	Not reported
Affiliation Address:	2 Cooper St
Affiliation City:	Camden
Affiliation State:	NJ
Affiliation Country:	United States
Affiliation Zip:	08102
Affiliation Phone:	(800) 922-5088,

Affiliation Type Desc:	Operator
Entity Name:	NATIONAL DISTRIBUTION CENTERS LLC
Entity Title:	Not reported
Affiliation Address:	Not reported
Affiliation City:	Not reported
Affiliation State:	Not reported
Affiliation Country:	Not reported
Affiliation Zip:	Not reported
Affiliation Phone:	(951) 238-3800,

Name:	NATIONAL DISTRIBUTION CENTERS LLC
Address:	3700 INDIAN AVE
City,State,Zip:	PERRIS, CA 92551
Site ID:	537640
CERS ID:	854729
CERS Description:	Industrial Facility Storm Water

Violations:

Site ID:	537640
Site Name:	National Distribution Centers LLC
Violation Date:	10-02-2022
Citation:	2014-0057-DWQ - Industrial General Permit
Violation Description:	SW - Failure to meet NEC criteria
Violation Notes:	Discharger failed to recertify NEC by October 1, 2022
Violation Division:	Water Boards
Violation Program:	INDSTW
Violation Source:	SMARTS,

Enforcement Action:

Site ID:	537640
Site Name:	National Distribution Centers LLC
Site Address:	3700 INDIAN AVE
Site City:	PERRIS
Site Zip:	92551
Enf Action Date:	12-09-2022
Enf Action Type:	Notice of Violation
Enf Action Description:	Notice of Violation
Enf Action Notes:	Discharger failed to recertify NEC by October 1, 2022

NATIONAL DISTRIBUTION CENTERS LLC (Continued) **S120710859**

Enf Action Division:	Water Boards
Enf Action Program:	INDSTW
Enf Action Source:	SMARTS,

Affiliation:

Affiliation Type Desc:	Owner/Operator
Entity Name:	National Distribution Centers LLC
Entity Title:	Operator
Affiliation Address:	3700 Indian Ave
Affiliation City:	Perris
Affiliation State:	CA
Affiliation Country:	Not reported
Affiliation Zip:	92551
Affiliation Phone:	,

C21 **NATIONAL DISTRIBUTION CENTERS LP** **RCRA NonGen / NLR** **1024837424**
ESE **3700 INDIAN AVE** **CAL000382669**
1/8-1/4 **PERRIS, CA 92571**
0.188 mi.
990 ft. **Site 2 of 2 in cluster C**

Relative:
Lower

Actual:
1462 ft.

RCRA Listings:

Date Form Received by Agency:	20130225
Handler Name:	National Distribution Centers Lp
Handler Address:	3700 INDIAN AVE
Handler City,State,Zip:	PERRIS, CA 92571-3172
EPA ID:	CAL000382669
Contact Name:	STEFAN RADUHA
Contact Address:	2496 TECHNOLOGY DRIVE
Contact City,State,Zip:	ELGIN, IL 60124
Contact Telephone:	847-888-0276
Contact Fax:	847-888-0279
Contact Email:	COMPLIANCE@JMMGLOBAL.COM
Contact Title:	Not reported
EPA Region:	09
Land Type:	Not reported
Federal Waste Generator Description:	Not a generator, verified
Non-Notifier:	Not reported
Biennial Report Cycle:	Not reported
Accessibility:	Not reported
Active Site Indicator:	Handler Activities
State District Owner:	Not reported
State District:	Not reported
Mailing Address:	15835 SAN ANTONIO AVE
Mailing City,State,Zip:	CHINO, CA 91708-7608
Owner Name:	National Distribution Centers Lp
Owner Type:	Other
Operator Name:	Stefan Raduha
Operator Type:	Other
Short-Term Generator Activity:	No
Importer Activity:	No
Mixed Waste Generator:	No
Transporter Activity:	No
Transfer Facility Activity:	No
Recycler Activity with Storage:	No
Small Quantity On-Site Burner Exemption:	No

NATIONAL DISTRIBUTION CENTERS LP (Continued) **1024837424**

Smelting Melting and Refining Furnace Exemption:	No
Underground Injection Control:	No
Off-Site Waste Receipt:	No
Universal Waste Indicator:	Yes
Universal Waste Destination Facility:	Yes
Federal Universal Waste:	No
Active Site State-Reg Handler:	---
Federal Facility Indicator:	Not reported
Hazardous Secondary Material Indicator:	N
Sub-Part K Indicator:	Not reported
2018 GPRA Permit Baseline:	Not on the Baseline
2018 GPRA Renewals Baseline:	Not on the Baseline
202 GPRA Corrective Action Baseline:	No
Subject to Corrective Action Universe:	No
Non-TSDFs Where RCRA CA has Been Imposed Universe:	No
Corrective Action Priority Ranking:	No NCAPS ranking
Environmental Control Indicator:	No
Institutional Control Indicator:	No
Human Exposure Controls Indicator:	N/A
Groundwater Controls Indicator:	N/A
Significant Non-Complier Universe:	No
Unaddressed Significant Non-Complier Universe:	No
Addressed Significant Non-Complier Universe:	No
Significant Non-Complier With a Compliance Schedule Universe:	No
Financial Assurance Required:	Not reported
Handler Date of Last Change:	20180906
Recognized Trader-Importer:	No
Recognized Trader-Exporter:	No
Importer of Spent Lead Acid Batteries:	No
Exporter of Spent Lead Acid Batteries:	No
Recycler Activity Without Storage:	No
Manifest Broker:	No
Sub-Part P Indicator:	No

Handler - Owner Operator:

Owner/Operator Indicator:	Operator
Owner/Operator Name: STEFAN RADUHA	
Legal Status:	Other
Date Became Current:	Not reported
Date Ended Current:	Not reported
Owner/Operator Address:	2496 TECHNOLOGY DRIVE
Owner/Operator City,State,Zip:	ELGIN, IL 60124
Owner/Operator Telephone:	847-888-0276
Owner/Operator Telephone Ext:	Not reported
Owner/Operator Fax:	Not reported
Owner/Operator Email:	Not reported

Owner/Operator Indicator:	Owner
Owner/Operator Name: NATIONAL DISTRIBUTION CENTERS LP	
Legal Status:	Other
Date Became Current:	Not reported
Date Ended Current:	Not reported
Owner/Operator Address:	1515 BURNT MILL RD
Owner/Operator City,State,Zip:	CHERRY HILL, NJ 08003
Owner/Operator Telephone:	856-857-1324
Owner/Operator Telephone Ext:	Not reported

NATIONAL DISTRIBUTION CENTERS LP (Continued) **1024837424**

Owner/Operator Fax: Not reported
Owner/Operator Email: Not reported

Historic Generators:
Receive Date: 20130225
Handler Name: NATIONAL DISTRIBUTION CENTERS LP
Federal Waste Generator Description: Not a generator, verified
State District Owner: Not reported
Large Quantity Handler of Universal Waste: No
Recognized Trader Importer: No
Recognized Trader Exporter: No
Spent Lead Acid Battery Importer: No
Spent Lead Acid Battery Exporter: No
Current Record: Yes
Non Storage Recycler Activity: Not reported
Electronic Manifest Broker: Not reported

List of NAICS Codes and Descriptions:
NAICS Code: 53113
NAICS Description: LESSORS OF MINIWAREHOUSES AND SELF-STORAGE UNITS

Facility Has Received Notices of Violations:
Violations: No Violations Found

Evaluation Action Summary:
Evaluations: No Evaluations Found

D22 **STARCREST PRODUCTS OF CA INC** **CERS HAZ WASTE** **S113120210**
West **3660 BRENNAN AVE** **HAZNET** **N/A**
1/8-1/4 **PERRIS, CA 92571** **HWTS**
0.247 mi.
1303 ft. **Site 1 of 2 in cluster D**

Relative:
Higher

Actual:
1477 ft.

CERS HAZ WASTE:
Name: STARCREST PRODUCTS OF CA INC
Address: 3660 BRENNAN AVE
City,State,Zip: PERRIS, CA 92571
Site ID: 71182
CERS ID: 10317508
CERS Description: Hazardous Waste Generator

HAZNET:
Name: STARCREST PRODUCTS CALIFORNIA INC
Address: 3660 BRENNAN AVE
Address 2: Not reported
City,State,Zip: PERRIS, CA 925710000
Contact: SHAWN TREW
Telephone: 9519432011
Mailing Name: Not reported
Mailing Address: 3660 BRENNAN AVENUE

Year: 2015
Gepaid: CAL000254115
TSD EPA ID: CAD008364432

STARCREST PRODUCTS OF CA INC (Continued) **S113120210**

CA Waste Code:	223 - Unspecified oil-containing waste
Disposal Method:	H141 - Storage, Bulking, And/Or Transfer Off Site--No Treatment/Reovery (H010-H129) Or (H131-H135)
Tons:	0.1668
Year:	2015
Gepaid:	CAL000254115
TSD EPA ID:	CAD008364432
CA Waste Code:	331 - Off-specification, aged or surplus organics
Disposal Method:	H061 - Fuel Blending Prior To Energy Recovery At Another Site
Tons:	0.475
Year:	2005
Gepaid:	CAL000254115
TSD EPA ID:	HAHQ36005034
CA Waste Code:	221 - Waste oil and mixed oil
Disposal Method:	T01 - Treatment, Tank
Tons:	0.38
Year:	2005
Gepaid:	CAL000254115
TSD EPA ID:	HAHQ36005034
CA Waste Code:	343 - Unspecified organic liquid mixture
Disposal Method:	H01 - Transfer Station
Tons:	0.04
Year:	2005
Gepaid:	CAL000254115
TSD EPA ID:	HAHQ36005034
CA Waste Code:	123 - Unspecified alkaline solution
Disposal Method:	H01 - Transfer Station
Tons:	0.25
Year:	2005
Gepaid:	CAL000254115
TSD EPA ID:	HAHQ36005034
CA Waste Code:	331 - Off-specification, aged or surplus organics
Disposal Method:	H01 - Transfer Station
Tons:	0.05

Additional Info:

Year:	2015
Gen EPA ID:	CAL000254115
Shipment Date:	20150519
Creation Date:	8/20/2015 22:15:40
Receipt Date:	20150528
Manifest ID:	013431794JJK
Trans EPA ID:	CAR000177576
Trans Name:	DOUBLE BARREL ENVIRONMENTAL SERVICES
Trans 2 EPA ID:	NVR000087544
Trans 2 Name:	DOUBLE BARREL ENVIRONMENTAL SERVICES
TSDF EPA ID:	CAD008364432
Trans Name:	RHO-CHEM LLC
TSDF Alt EPA ID:	Not reported
TSDF Alt Name:	Not reported

STARCREST PRODUCTS OF CA INC (Continued) **S113120210**

Waste Code Description:	331 - Off-specification, aged, or surplus organics
RCRA Code:	D001
Meth Code:	H061 - Fuel Blending Prior To Energy Recovery At Another Site
Quantity Tons:	0.4
Waste Quantity:	800
Quantity Unit:	P
Additional Code 1:	Not reported
Additional Code 2:	Not reported
Additional Code 3:	Not reported
Additional Code 4:	Not reported
Additional Code 5:	Not reported
Shipment Date:	20150519
Creation Date:	8/20/2015 22:15:40
Receipt Date:	20150528
Manifest ID:	013431794JJK
Trans EPA ID:	CAR000177576
Trans Name:	DOUBLE BARREL ENVIRONMENTAL SERVICES
Trans 2 EPA ID:	NVR000087544
Trans 2 Name:	DOUBLE BARREL ENVIRONMENTAL SERVICES
TSDF EPA ID:	CAD008364432
Trans Name:	RHO-CHEM LLC
TSDF Alt EPA ID:	Not reported
TSDF Alt Name:	Not reported
Waste Code Description:	331 - Off-specification, aged, or surplus organics
RCRA Code:	D001
Meth Code:	H061 - Fuel Blending Prior To Energy Recovery At Another Site
Quantity Tons:	0.075
Waste Quantity:	150
Quantity Unit:	P
Additional Code 1:	Not reported
Additional Code 2:	Not reported
Additional Code 3:	Not reported
Additional Code 4:	Not reported
Additional Code 5:	Not reported
Shipment Date:	20150519
Creation Date:	8/20/2015 22:15:40
Receipt Date:	20150528
Manifest ID:	013431794JJK
Trans EPA ID:	CAR000177576
Trans Name:	DOUBLE BARREL ENVIRONMENTAL SERVICES
Trans 2 EPA ID:	NVR000087544
Trans 2 Name:	DOUBLE BARREL ENVIRONMENTAL SERVICES
TSDF EPA ID:	CAD008364432
Trans Name:	RHO-CHEM LLC
TSDF Alt EPA ID:	Not reported
TSDF Alt Name:	Not reported
Waste Code Description:	223 - Unspecified oil-containing waste
RCRA Code:	Not reported
Meth Code:	H141 - Storage, Bulking, And/Or Transfer Off Site--No Treatment/Reovery (H010-H129) Or (H131-H135)
Quantity Tons:	0.1668
Waste Quantity:	40
Quantity Unit:	G
Additional Code 1:	Not reported
Additional Code 2:	Not reported

STARCREST PRODUCTS OF CA INC (Continued) **S113120210**

Additional Code 3:	Not reported
Additional Code 4:	Not reported
Additional Code 5:	Not reported

Additional Info:

Year:	2005
Gen EPA ID:	CAL000254115
Shipment Date:	20051122
Creation Date:	1/3/2007 18:30:08
Receipt Date:	20051123
Manifest ID:	23758979
Trans EPA ID:	CAT080012800
Trans Name:	HAZ MAT TRANS INC
Trans 2 EPA ID:	Not reported
Trans 2 Name:	Not reported
TSDF EPA ID:	CAD028409019
Trans Name:	CROSBY & OVERTON
TSDF Alt EPA ID:	HAHQ36005034
TSDF Alt Name:	Not reported
Waste Code Description:	221 - Waste oil and mixed oil
RCRA Code:	Not reported
Meth Code:	T01 - Treatment, Tank
Quantity Tons:	0.38
Waste Quantity:	100
Quantity Unit:	G
Additional Code 1:	Not reported
Additional Code 2:	Not reported
Additional Code 3:	Not reported
Additional Code 4:	Not reported
Additional Code 5:	Not reported
Shipment Date:	20051122
Creation Date:	1/3/2007 18:30:08
Receipt Date:	20051123
Manifest ID:	23758980
Trans EPA ID:	CAT080012800
Trans Name:	HAZ MAT TRANS INC
Trans 2 EPA ID:	Not reported
Trans 2 Name:	Not reported
TSDF EPA ID:	CAD028409019
Trans Name:	CROSBY & OVERTON
TSDF Alt EPA ID:	HAHQ36005034
TSDF Alt Name:	Not reported
Waste Code Description:	123 - Unspecified alkaline solution
RCRA Code:	D002
Meth Code:	H01 - Transfer Station
Quantity Tons:	0.125
Waste Quantity:	250
Quantity Unit:	P
Additional Code 1:	Not reported
Additional Code 2:	Not reported
Additional Code 3:	Not reported
Additional Code 4:	Not reported
Additional Code 5:	Not reported
Shipment Date:	20051122

STARCREST PRODUCTS OF CA INC (Continued) **S113120210**

Creation Date:	1/3/2007 18:30:08
Receipt Date:	20051123
Manifest ID:	23758980
Trans EPA ID:	CAT080012800
Trans Name:	HAZ MAT TRANS INC
Trans 2 EPA ID:	Not reported
Trans 2 Name:	Not reported
TSDF EPA ID:	CAD028409019
Trans Name:	CROSBY & OVERTON
TSDF Alt EPA ID:	HAHQ36005034
TSDF Alt Name:	Not reported
Waste Code Description:	343 - Unspecified organic liquid mixture
RCRA Code:	Not reported
Meth Code:	H01 - Transfer Station
Quantity Tons:	0.04
Waste Quantity:	80
Quantity Unit:	P
Additional Code 1:	Not reported
Additional Code 2:	Not reported
Additional Code 3:	Not reported
Additional Code 4:	Not reported
Additional Code 5:	Not reported

Shipment Date:	20051122
Creation Date:	1/3/2007 18:30:08
Receipt Date:	20051123
Manifest ID:	23758980
Trans EPA ID:	CAT080012800
Trans Name:	HAZ MAT TRANS INC
Trans 2 EPA ID:	Not reported
Trans 2 Name:	Not reported
TSDF EPA ID:	CAD028409019
Trans Name:	CROSBY & OVERTON
TSDF Alt EPA ID:	HAHQ36005034
TSDF Alt Name:	Not reported
Waste Code Description:	331 - Off-specification, aged, or surplus organics
RCRA Code:	D001
Meth Code:	H01 - Transfer Station
Quantity Tons:	0.05
Waste Quantity:	100
Quantity Unit:	P
Additional Code 1:	Not reported
Additional Code 2:	Not reported
Additional Code 3:	Not reported
Additional Code 4:	Not reported
Additional Code 5:	Not reported

Shipment Date:	20051122
Creation Date:	1/3/2007 18:30:08
Receipt Date:	20051123
Manifest ID:	23758980
Trans EPA ID:	CAT080012800
Trans Name:	HAZ MAT TRANS INC
Trans 2 EPA ID:	Not reported
Trans 2 Name:	Not reported
TSDF EPA ID:	CAD028409019
Trans Name:	CROSBY & OVERTON

STARCREST PRODUCTS OF CA INC (Continued) **S113120210**

TSDF Alt EPA ID:	HAHQ36005034
TSDF Alt Name:	Not reported
Waste Code Description:	123 - Unspecified alkaline solution
RCRA Code:	D002
Meth Code:	H01 - Transfer Station
Quantity Tons:	0.125
Waste Quantity:	250
Quantity Unit:	P
Additional Code 1:	Not reported
Additional Code 2:	Not reported
Additional Code 3:	Not reported
Additional Code 4:	Not reported
Additional Code 5:	Not reported

HWTS:

Name:	STARCREST PRODUCTS CALIFORNIA INC
Address:	3660 BRENNAN AVE
Address 2:	Not reported
City,State,Zip:	PERRIS, CA 92571
EPA ID:	CAL000254115
Inactive Date:	Not reported
Create Date:	06/19/2002
Last Act Date:	Not reported
Mailing Name:	Not reported
Mailing Address:	3660 BRENNAN AVENUE
Mailing Address 2:	Not reported
Mailing City,State,Zip:	PERRIS, CA 925710001
Owner Name:	STARCREST PRODUCTS OF CA, INC.
Owner Address:	3660 BRENNAN AVENUE
Owner Address 2:	Not reported
Owner City,State,Zip:	PERRIS, CA 925710001
Contact Name:	SHAWN TREW
Contact Address:	3660 BRENNAN AVENUE
Contact Address 2:	Not reported
City,State,Zip:	PERRIS, CA 92571
Facility Status:	Active
Facility Type:	PERMANENT
Category:	STATE
Latitude:	33.838731
Longitude:	-117.239347

NAICS:

EPA ID:	CAL000254115
Create Date:	2002-06-19 08:45:25.013
NAICS Code:	45411
NAICS Description:	Electronic Shopping and Mail-Order Houses
Issued EPA ID Date:	2002-06-19 08:45:24.98300
Inactive Date:	Not reported
Facility Name:	STARCREST PRODUCTS CALIFORNIA INC
Facility Address:	3660 BRENNAN AVE
Facility Address 2:	Not reported
Facility City:	PERRIS
Facility County:	Not reported
Facility State:	CA
Facility Zip:	925710000

D23	**STARCREST PRODUCTS CALIFORNIA INC**	**RCRA NonGen / NLR**	**1024803674**
West	**3660 BRENNAN AVE**		**CAL000254115**
1/8-1/4	**PERRIS, CA 92571**		
0.247 mi.			
1303 ft.	**Site 2 of 2 in cluster D**		

Relative:
Higher

Actual:
1477 ft.

RCRA Listings:

Date Form Received by Agency:	20020619
Handler Name:	Starcrest Products California Inc
Handler Address:	3660 BRENNAN AVE
Handler City,State,Zip:	PERRIS, CA 92571-0000
EPA ID:	CAL000254115
Contact Name:	SHAWN TREW
Contact Address:	3660 BRENNAN AVENUE
Contact City,State,Zip:	PERRIS, CA 92571
Contact Telephone:	951-943-2011
Contact Fax:	951-940-7037
Contact Email:	PTREW@STARCALIF.COM
Contact Title:	Not reported
EPA Region:	09
Land Type:	Not reported
Federal Waste Generator Description:	Not a generator, verified
Non-Notifier:	Not reported
Biennial Report Cycle:	Not reported
Accessibility:	Not reported
Active Site Indicator:	Handler Activities
State District Owner:	Not reported
State District:	Not reported
Mailing Address:	3660 BRENNAN AVENUE
Mailing City,State,Zip:	PERRIS, CA 92571-0001
Owner Name:	Starcrest Products Of Ca, Inc.
Owner Type:	Other
Operator Name:	Shawn Trew
Operator Type:	Other
Short-Term Generator Activity:	No
Importer Activity:	No
Mixed Waste Generator:	No
Transporter Activity:	No
Transfer Facility Activity:	No
Recycler Activity with Storage:	No
Small Quantity On-Site Burner Exemption:	No
Smelting Melting and Refining Furnace Exemption:	No
Underground Injection Control:	No
Off-Site Waste Receipt:	No
Universal Waste Indicator:	Yes
Universal Waste Destination Facility:	Yes
Federal Universal Waste:	No
Active Site State-Reg Handler:	---
Federal Facility Indicator:	Not reported
Hazardous Secondary Material Indicator:	N
Sub-Part K Indicator:	Not reported
2018 GPRA Permit Baseline:	Not on the Baseline
2018 GPRA Renewals Baseline:	Not on the Baseline
202 GPRA Corrective Action Baseline:	No
Subject to Corrective Action Universe:	No
Non-TSDFs Where RCRA CA has Been Imposed Universe:	No
Corrective Action Priority Ranking:	No NCAPS ranking
Environmental Control Indicator:	No
Institutional Control Indicator:	No

STARCREST PRODUCTS CALIFORNIA INC (Continued) **1024803674**

Human Exposure Controls Indicator:	N/A
Groundwater Controls Indicator:	N/A
Significant Non-Complier Universe:	No
Unaddressed Significant Non-Complier Universe:	No
Addressed Significant Non-Complier Universe:	No
Significant Non-Complier With a Compliance Schedule Universe:	No
Financial Assurance Required:	Not reported
Handler Date of Last Change:	20180905
Recognized Trader-Importer:	No
Recognized Trader-Exporter:	No
Importer of Spent Lead Acid Batteries:	No
Exporter of Spent Lead Acid Batteries:	No
Recycler Activity Without Storage:	No
Manifest Broker:	No
Sub-Part P Indicator:	No

Handler - Owner Operator:

Owner/Operator Indicator:	Owner
Owner/Operator Name:	STARCREST PRODUCTS OF CA, INC.
Legal Status:	Other
Date Became Current:	Not reported
Date Ended Current:	Not reported
Owner/Operator Address:	3660 BRENNAN AVENUE
Owner/Operator City,State,Zip:	PERRIS, CA 92571-0001
Owner/Operator Telephone:	909-943-2011
Owner/Operator Telephone Ext:	Not reported
Owner/Operator Fax:	Not reported
Owner/Operator Email:	Not reported

Owner/Operator Indicator:	Operator
Owner/Operator Name:	SHAWN TREW
Legal Status:	Other
Date Became Current:	Not reported
Date Ended Current:	Not reported
Owner/Operator Address:	3660 BRENNAN AVENUE
Owner/Operator City,State,Zip:	PERRIS, CA 92571
Owner/Operator Telephone:	951-943-2011
Owner/Operator Telephone Ext:	Not reported
Owner/Operator Fax:	Not reported
Owner/Operator Email:	Not reported

Historic Generators:

Receive Date:	20020619
Handler Name:	STARCREST PRODUCTS CALIFORNIA INC
Federal Waste Generator Description:	Not a generator, verified
State District Owner:	Not reported
Large Quantity Handler of Universal Waste:	No
Recognized Trader Importer:	No
Recognized Trader Exporter:	No
Spent Lead Acid Battery Importer:	No
Spent Lead Acid Battery Exporter:	No
Current Record:	Yes
Non Storage Recycler Activity:	Not reported
Electronic Manifest Broker:	Not reported

STARCREST PRODUCTS CALIFORNIA INC (Continued) **1024803674**

List of NAICS Codes and Descriptions:
NAICS Code: 45411
NAICS Description: ELECTRONIC SHOPPING AND MAIL-ORDER HOUSES

Facility Has Received Notices of Violations:
Violations: No Violations Found

Evaluation Action Summary:
Evaluations: No Evaluations Found

---

24 WNW 1/8-1/4 0.248 mi. 1309 ft. **JR CONSTRUCTION CLEAN UP INC** **RCRA NonGen / NLR** **1026825704**
3772 BRENNAN AVE **CAL000376263**
PERRIS, CA 92571

Relative: Higher
Actual: 1475 ft.

RCRA Listings:

Date Form Received by Agency:	20210624
Handler Name:	Jr Construction Clean Up Inc
Handler Address:	3772 BRENNAN AVE
Handler City,State,Zip:	PERRIS, CA 92571
EPA ID:	CAL000376263
Contact Name:	JUAN RAMIREZ
Contact Address:	BRENNAN AVE
Contact City,State,Zip:	PERRIS, CA 92571
Contact Telephone:	951-443-0418
Contact Fax:	951-443-0379
Contact Email:	MAGGIE_RAMIREZ@VERIZON.NET
Contact Title:	Not reported
EPA Region:	09
Land Type:	Not reported
Federal Waste Generator Description:	Not a generator, verified
Non-Notifier:	Not reported
Biennial Report Cycle:	Not reported
Accessibility:	Not reported
Active Site Indicator:	Not reported
State District Owner:	Ca
State District:	CA
Mailing Address:	2050
Mailing City,State,Zip:	PERRIS, CA 92571
Owner Name:	Not reported
Owner Type:	Not reported
Operator Name:	Jr Construction Clean Up Inc
Operator Type:	Private
Short-Term Generator Activity:	No
Importer Activity:	No
Mixed Waste Generator:	No
Transporter Activity:	No
Transfer Facility Activity:	No
Recycler Activity with Storage:	No
Small Quantity On-Site Burner Exemption:	No
Smelting Melting and Refining Furnace Exemption:	No
Underground Injection Control:	No
Off-Site Waste Receipt:	No
Universal Waste Indicator:	No

JR CONSTRUCTION CLEAN UP INC (Continued) **1026825704**

Universal Waste Destination Facility:	No
Federal Universal Waste:	No
Active Site State-Reg Handler:	---
Federal Facility Indicator:	Not reported
Hazardous Secondary Material Indicator:	N
Sub-Part K Indicator:	Not reported
2018 GPRA Permit Baseline:	Not on the Baseline
2018 GPRA Renewals Baseline:	Not on the Baseline
202 GPRA Corrective Action Baseline:	No
Subject to Corrective Action Universe:	No
Non-TSDFs Where RCRA CA has Been Imposed Universe:	No
Corrective Action Priority Ranking:	No NCAPS ranking
Environmental Control Indicator:	No
Institutional Control Indicator:	No
Human Exposure Controls Indicator:	N/A
Groundwater Controls Indicator:	N/A
Significant Non-Complier Universe:	No
Unaddressed Significant Non-Complier Universe:	No
Addressed Significant Non-Complier Universe:	No
Significant Non-Complier With a Compliance Schedule Universe:	No
Financial Assurance Required:	Not reported
Handler Date of Last Change:	20210624
Recognized Trader-Importer:	No
Recognized Trader-Exporter:	No
Importer of Spent Lead Acid Batteries:	No
Exporter of Spent Lead Acid Batteries:	No
Recycler Activity Without Storage:	No
Manifest Broker:	No
Sub-Part P Indicator:	No

Handler - Owner Operator:

Owner/Operator Indicator:	Operator
Owner/Operator Name:	JR CONSTRUCTION CLEAN UP INC
Legal Status:	Private
Date Became Current:	Not reported
Date Ended Current:	Not reported
Owner/Operator Address:	3772 BRENNAN AVE
Owner/Operator City,State,Zip:	PERRIS, CA 92571
Owner/Operator Telephone:	951-443-0418
Owner/Operator Telephone Ext:	Not reported
Owner/Operator Fax:	951-443-0379
Owner/Operator Email:	Not reported

Historic Generators:

Receive Date:	20210624
Handler Name:	JR CONSTRUCTION CLEAN UP INC
Federal Waste Generator Description:	Not a generator, verified
State District Owner:	Ca
Large Quantity Handler of Universal Waste:	No
Recognized Trader Importer:	No
Recognized Trader Exporter:	No
Spent Lead Acid Battery Importer:	No
Spent Lead Acid Battery Exporter:	No
Current Record:	Yes
Non Storage Recycler Activity:	No

JR CONSTRUCTION CLEAN UP INC (Continued) **1026825704**

Electronic Manifest Broker: No

List of NAICS Codes and Descriptions:
NAICS Codes: No NAICS Codes Found

Facility Has Received Notices of Violations:
Violations: No Violations Found

Evaluation Action Summary:
Evaluations: No Evaluations Found

E25 ENE 1/4-1/2 0.346 mi. 1829 ft. | **MOBIL #18-BLN** | **LUST** | **S105960688**
3995 NORTH PERRIS BLVD. | **N/A**
PERRIS, CA 92571

Site 1 of 3 in cluster E

Relative: Lower
Actual: 1457 ft.

LUST REG 8:

Name:	MOBIL #18-BLN
Address:	3995 NORTH PERRIS BLVD.
City:	PERRIS
Region:	8
County:	Riverside
Regional Board:	Santa Ana Region
Facility Status:	Case Closed
Case Number:	Not reported
Local Case Num:	200117733
Case Type:	Soil only
Substance:	Gasoline
Qty Leaked:	Not reported
Abate Method:	Not reported
Cross Street:	RAMONA EXPRESSWAY
Enf Type:	Not reported
Funding:	Not reported
How Discovered:	OM
How Stopped:	Other Means
Leak Cause:	UNK
Leak Source:	UNK
Global ID:	T0606505176
How Stopped Date:	8/20/2001
Enter Date:	Not reported
Date Confirmation of Leak Began:	8/20/2001
Date Preliminary Assessment Began:	Not reported
Discover Date:	8/20/2001
Enforcement Date:	Not reported
Close Date:	6/20/2003
Date Prelim Assessment Workplan Submitted:	Not reported
Date Pollution Characterization Began:	Not reported
Date Remediation Plan Submitted:	Not reported
Date Remedial Action Underway:	Not reported
Date Post Remedial Action Monitoring:	Not reported
Enter Date:	Not reported
GW Qualifies:	Not reported
Soil Qualifies:	Not reported
Operator:	Not reported

MOBIL #18-BLN (Continued) **S105960688**

Facility Contact:	Not reported
Interim:	Not reported
Oversite Program:	LUST
Latitude:	0
Longitude:	0
MTBE Date:	Not reported
Max MTBE GW:	Not reported
MTBE Concentration:	0
Max MTBE Soil:	Not reported
MTBE Fuel:	1
MTBE Tested:	Site NOT Tested for MTBE.Includes Unknown and Not Analyzed.
MTBE Class:	*
Staff:	RS
Staff Initials:	SCB
Lead Agency:	Local Agency
Local Agency:	33000L
Hydr Basin #:	Not reported
Beneficial:	Not reported
Priority:	Not reported
Cleanup Fund Id:	Not reported
Work Suspended:	Not reported

Summary: Not reported

E26 **MOBIL #18-BLN** **LUST** **S113804499**
ENE **3995 N PERRIS BLVD.** **Cortese** **N/A**
1/4-1/2 **PERRIS, CA 92571** **CERS**
0.346 mi.
1829 ft. **Site 2 of 3 in cluster E**

Relative:
Lower

Actual:
1457 ft.

LUST:

Name:	MOBIL #18-BLN
Address:	3995 N PERRIS BLVD.
City,State,Zip:	PERRIS, CA 92571
Lead Agency:	RIVERSIDE COUNTY LOP
Case Type:	LUST Cleanup Site
Geo Track:	http://geotracker.waterboards.ca.gov/profile_report.asp?global_id=T0606505176
Global Id:	T0606505176
Latitude:	33.844283
Longitude:	-117.225606
Status:	Completed - Case Closed
Status Date:	06/20/2003
Case Worker:	SCB
RB Case Number:	Not reported
Local Agency:	RIVERSIDE COUNTY LOP
File Location:	Not reported
Local Case Number:	200117733
Potential Media Affect:	Soil
Potential Contaminants of Concern:	Gasoline
EPA Region:	9
Coordinate Source:	Google Geocode
Cuf Case:	YES
Quantity Released Gallons:	Not reported
Begin Date:	08/20/2001
Leak Reported Date:	08/20/2001
How Discovered:	Other Means
How Discovered Description:	UPGRADE
Discharge Source:	Other
Discharge Cause:	Unknown

MOBIL #18-BLN (Continued) **S113804499**

Stop Method:	Other Means
Stop Description:	UPGRADE PIPING/DISP. DISCHARGE STOPPED ON 04/15/01
No Further Action Date:	06/20/2003
CA Water Watershed Name:	San Jacinto Valley - Perris - Perris Valley (802.11)
Dwr Groundwater Subbasin Name:	San Jacinto (8-005)
Disadvantaged Community:	Not reported
CA Enviroscreen 3 Score:	91-95%
CA Enviroscreen 4 Score:	65-70%
Military DOD Site:	No
Facility Project Subtype:	Not reported
RWQCB Region:	SANTA ANA RWQCB (REGION 8)
Site History:	Not reported

LUST:

Global Id:	T0606505176
Contact Type:	Local Agency Caseworker
Contact Name:	SHARON BOLTINGHOUSE
Organization Name:	RIVERSIDE COUNTY LOP
Address:	3880 LEMON ST SUITE 200
City:	RIVERSIDE
Email:	sbolting@rivco.org
Phone Number:	9519558980

LUST:

Global Id:	T0606505176
Action Type:	ENFORCEMENT
Date:	05/08/2019
Action:	File review
Global Id:	T0606505176
Action Type:	ENFORCEMENT
Date:	06/17/2003
Action:	Closure Summary
Global Id:	T0606505176
Action Type:	ENFORCEMENT
Date:	06/17/2003
Action:	Closure/No Further Action Letter
Global Id:	T0606505176
Action Type:	Other
Date:	08/20/2001
Action:	Leak Reported
Global Id:	T0606505176
Action Type:	REMEDIATION
Date:	08/20/2001
Action:	Other (Use Description Field)
Global Id:	T0606505176
Action Type:	Other
Date:	08/20/2001
Action:	Leak Discovery
Global Id:	T0606505176
Action Type:	Other
Date:	08/20/2001

MOBIL #18-BLN (Continued) **S113804499**

Action: Leak Stopped

LUST:

Global Id: T0606505176
Status: Open - Case Begin Date
Status Date: 08/20/2001

Global Id: T0606505176
Status: Open - Site Assessment
Status Date: 08/20/2001

Global Id: T0606505176
Status: Completed - Case Closed
Status Date: 06/20/2003

CORTESE:

Name: MOBIL #18-BLN
Address: 3995 N PERRIS BLVD.
City,State,Zip: PERRIS, CA 92571
Region: CORTESE
Envirostor Id: Not reported
Global ID: T0606505176
Site/Facility Type: LUST CLEANUP SITE
Cleanup Status: COMPLETED - CASE CLOSED
Status Date: Not reported
Site Code: Not reported
Latitude: Not reported
Longitude: Not reported
Owner: Not reported
Enf Type: Not reported
Swat R: Not reported
Flag: active
Order No: Not reported
Waste Discharge System No: Not reported
Effective Date: Not reported
Region 2: Not reported
WID Id: Not reported
Solid Waste Id No: Not reported
Waste Management Uit Name: Not reported
File Name: Active Open

CERS:

Name: MOBIL #18-BLN
Address: 3995 N PERRIS BLVD.
City,State,Zip: PERRIS, CA 92571
Site ID: 669771
CERS ID: T0606505176
CERS Description: Leaking Underground Storage Tank Cleanup Site

Affiliation:

Affiliation Type Desc: Local Agency Caseworker
Entity Name: SHARON BOLTINGHOUSE - RIVERSIDE COUNTY LOP
Entity Title: Not reported
Affiliation Address: 3880 LEMON ST SUITE 200
Affiliation City: RIVERSIDE

MOBIL #18-BLN (Continued) **S113804499**

Affiliation State: CA
Affiliation Country: Not reported
Affiliation Zip: Not reported
Affiliation Phone: 9519558980,

E27 ENE 1/4-1/2 0.346 mi. 1829 ft. **MOBIL #18-BLN** **3995 N PERRIS BLVD** **PERRIS, CA** **LUST CHMIRS** **S106410451 N/A**

Site 3 of 3 in cluster E

Relative: Lower

Actual: 1457 ft.

RIVERSIDE CO. LUST:

Name:	MOBIL #18-BLN
Address:	3995 N PERRIS BLVD
City,State,Zip:	PERRIS, CA
Region:	RIVERSIDE
Facility ID:	200117733
Employee:	Boltinghous-LOP
Site Closed:	Yes
Case Type:	Soil only
Facility Status:	closed/action completed
Casetype Decode:	Soil only is impacted
Fstatus Decode:	Closed/Action completed

CHMIRS:

Name:	Not reported
Address:	3995 N. PERRIS
City,State,Zip:	PERRIS, CA
OES Incident Number:	10-5738
OES notification:	09/24/2010
OES Date:	Not reported
OES Time:	Not reported
Date Completed:	**Not reported**
Property Use:	Not reported
Agency Id Number:	Not reported
Agency Incident Number:	Not reported
Time Notified:	Not reported
Time Completed:	Not reported
Surrounding Area:	Not reported
Estimated Temperature:	Not reported
Property Management:	Not reported
More Than Two Substances Involved?:	Not reported
Resp Agncy Personel # Of Decontaminated:	Not reported
Responding Agency Personel # Of Injuries:	Not reported
Responding Agency Personel # Of Fatalities:	Not reported
Others Number Of Decontaminated:	Not reported
Others Number Of Injuries:	Not reported
Others Number Of Fatalities:	Not reported
Vehicle Make/year:	Not reported
Vehicle License Number:	Not reported
Vehicle State:	Not reported
Vehicle Id Number:	Not reported
CA DOT PUC/ICC Number:	Not reported
Company Name:	Not reported
Reporting Officer Name/ID:	Not reported
Report Date:	Not reported

MOBIL #18-BLN (Continued) **S106410451**

Facility Telephone:	Not reported
Waterway Involved:	No
Waterway:	Not reported
Spill Site:	Service Station
Cleanup By:	Unknown
Containment:	Not reported
What Happened:	Not reported
Type:	Not reported
Measure:	Cup(s)
Other:	Not reported
Date/Time:	1030
Year:	2010
Agency:	Veeder Root
Incident Date:	9/24/2010
Admin Agency:	Riverside County Environmental Health
Amount:	Not reported
Contained:	Yes
Site Type:	Not reported
E Date:	Not reported
Substance:	Gasoline
Quantity Released:	1
Unknown:	Not reported
Substance #2:	Not reported
Substance #3:	Not reported
Evacuations:	Not reported
Number of Injuries:	Not reported
Number of Fatalities:	Not reported
#1 Pipeline:	Not reported
#2 Pipeline:	Not reported
#3 Pipeline:	Not reported
#1 Vessel >= 300 Tons:	Not reported
#2 Vessel >= 300 Tons:	Not reported
#3 Vessel >= 300 Tons:	Not reported
Evacs:	Not reported
Injuries:	Not reported
Fatals:	Not reported
Comments:	Not reported
Description:	The caller is reporting a gasoline spill due to a leaking nozzle.

28
NE
1/4-1/2
0.373 mi.
1972 ft.

Relative:
Lower

Actual:
1457 ft.

TEXACO SERVICE STATION
4039 N PERRIS
PERRIS, CA 92571

LUST **1006805307**
RCRA NonGen / NLR **CAR000125716**
FINDS
ECHO
Cortese
HAZNET
CERS
HWTS

LUST:

Name:	SHELL PERRIS #121222
Address:	4039 N PERRIS BLVD
City,State,Zip:	PERRIS, CA 92571
Lead Agency:	RIVERSIDE COUNTY LOP
Case Type:	LUST Cleanup Site
Geo Track:	http://geotracker.waterboards.ca.gov/profile_report.asp?global_id=T0606524504
Global Id:	T0606524504
Latitude:	33.844968564

TEXACO SERVICE STATION (Continued) **1006805307**

Longitude:	-117.22585011
Status:	Completed - Case Closed
Status Date:	03/22/2010
Case Worker:	Not reported
RB Case Number:	Not reported
Local Agency:	Not reported
File Location:	Local Agency
Local Case Number:	200723493
Potential Media Affect:	Soil
Potential Contaminants of Concern:	Gasoline, Diesel
EPA Region:	9
Coordinate Source:	* Historical Geocode - Exact Address Match
Cuf Case:	YES
Quantity Released Gallons:	Not reported
Begin Date:	05/01/2007
Leak Reported Date:	05/01/2007
How Discovered:	Property Sale/Transaction
How Discovered Description:	Not reported
Discharge Source:	Other
Discharge Cause:	Unknown
Stop Method:	Other Means
Stop Description:	Repair fill buckets
No Further Action Date:	03/22/2010
CA Water Watershed Name:	San Jacinto Valley - Perris - Perris Valley (802.11)
Dwr Groundwater Subbasin Name:	San Jacinto (8-005)
Disadvantaged Community:	Not reported
CA Enviroscreen 3 Score:	91-95%
CA Enviroscreen 4 Score:	65-70%
Military DOD Site:	No
Facility Project Subtype:	Not reported
RWQCB Region:	SANTA ANA RWQCB (REGION 8)
Site History:	On April 12 and 13, 2007, a Phase II assessment was completed for the sale of the property. 8 borings were drilled; 3 near the tank pit to 51.5 and 5 near the dispensers to 31.5 . Up to 2.2 ppm TPHg, 16 ppm TPHd, 4.5 ppm MTBE, and 1.3 ppm TBA were detected in the soil. The site was placed into the LOP program. Three groundwater monitoring wells were installed to 100 on July 16-19, 2007. The soil from well 1 had ND TPHg, BTEX and a high of 0.027 ppm MTBE. Soil from Well 2 had 0.9 ppm TPHg, ND BTEX, up to 2.8 ppm MTBE, 0.41 ppm TBA, 0.017 ppm TAME. Well 3 had up to 11 ppm TPHg, ND BTEX, up to 17 ppm MTBE, 0.89 ppm TBA, 0.062 ppm TAME. Highest concentrations were between 30-45 ft in the borings. GW encountered at approximately 80 ft bgs 3 SVE wells were installed November 12 and 13, 2007. Wells were drilled to 40 and screened from 25-40 . Up to 0.83 ppm TPHg, 7.8 ppm TPHd, 2 ppmv MTBE, 0.18 ppm TBA and 0.0084 ppm TAME was detected in the soil. Soil Vapor Extraction was conducted from June 26, 2008 to December 9, 2008 when the system was shut down for a successful rebound test. 44 lbs of TPHg and 37 lbs of MTBE were removed. Influent TPHg went from 41 ppmv to 2.1 ppmv. MTBE started at 47 ppmv and ended at 1.9 ppmv. Four confirmation borings were proposed; however CB-4 (to be drilled north of MW-3) could not be drilled due to pea gravel in the air-knifed hole and could not be relocated due to an electric transformer and power pole, tree, vent lines, and a water line in the area around the proposed boring location. On March 30 and 31, 2009, three borings were drilled to 85 and soil samples were taken every 5 beginning at 10 . TPHg was detected in one sample (CB-2 at 40) at 0.7 ppm. MTBE was detected in 6 samples from all three borings between 40-55 with a

TEXACO SERVICE STATION (Continued) **1006805307**

maximum of 0.64 ppm. TBA was detected in one sample (CB-1 at 40) at 0.2 ppm. No BTEX, DIPE, ETBE, TAME or ethanol was detected. The groundwater was sampled quarterly from the third quarter 2007 until the first quarter 2009. No TPHg or BTEX was detected. All three wells had MTBE (2.2, 29 and 1.3 ppb) during the first sampling event but have been ND<1 ppb since. MW-1 had 24 ppb TBA during the second quarter of 2008. The consultant is requesting no further action be conducted at the site due to the minimal hydrocarbons remaining in the soil. Even though CB-4 could not be drilled, the ROI for the site is 31 , which encompasses the soil in the vicinity of MW-3. Additionally, groundwater analytical data of MW-3 indicates MTBE degraded from 1.3 ppb to ND<1 ppb and has not been detected since the third quarter 2007. Access of the alley to the north of the site was investigated in order to relocate CB-4. The alley is shared with 8 parcels of land and would require a city issued encroachment permit and notification of all the property owners. The alley is trafficked by large trucks and due to a power pole located near the alley, overhead obstructions would require the entire alley be blocked for further soil investigations. Subsurface Soil types: fine to coarse grained sands, silty sand, sandy silt and silt Depth to GW: 80.52 ft bgs to 83.09 ft bgs Current Depth To GW: 80.52 GW Flow: southwest Remediation: soil vapor extraction Sensitive Receptors: one active public well located 2212 northeast of site Other information: UST system currently installed and operating at the site.

LUST:

Global Id:	T0606524504
Contact Type:	Regional Board Caseworker
Contact Name:	MAILE SEEGER GEE
Organization Name:	SANTA ANA RWQCB (REGION 8)
Address:	3737 MAIN STREET, SUITE 500
City:	RIVERSIDE
Email:	maile.gee@waterboards.ca.gov
Phone Number:	9517824379

LUST:

Global Id:	T0606524504
Action Type:	ENFORCEMENT
Date:	05/08/2007
Action:	File review
Global Id:	T0606524504
Action Type:	RESPONSE
Date:	08/15/2008
Action:	Remedial Progress Report
Global Id:	T0606524504
Action Type:	ENFORCEMENT
Date:	03/22/2010
Action:	Closure/No Further Action Letter - #RCDEH Closure
Global Id:	T0606524504
Action Type:	ENFORCEMENT
Date:	03/21/2010
Action:	Other Report - #UST Sample Analytical Report
Global Id:	T0606524504

TEXACO SERVICE STATION (Continued) **1006805307**

Action Type: ENFORCEMENT
Date: 03/21/2010
Action: Other Report - #UST Sample Analytical Report

Global Id: T0606524504
Action Type: ENFORCEMENT
Date: 06/18/2007
Action: Staff Letter - #061807

Global Id: T0606524504
Action Type: ENFORCEMENT
Date: 01/08/2008
Action: File review

Global Id: T0606524504
Action Type: ENFORCEMENT
Date: 02/22/2008
Action: Staff Letter - #022208

Global Id: T0606524504
Action Type: ENFORCEMENT
Date: 10/09/2007
Action: File review

Global Id: T0606524504
Action Type: ENFORCEMENT
Date: 04/04/2008
Action: File review

Global Id: T0606524504
Action Type: ENFORCEMENT
Date: 08/31/2009
Action: Staff Letter - #Riv Co 083109

Global Id: T0606524504
Action Type: ENFORCEMENT
Date: 09/23/2009
Action: Staff Letter - #RCDEH 092309

Global Id: T0606524504
Action Type: RESPONSE
Date: 02/29/2008
Action: CAP/RAP - Final Remediation / Design Plan

Global Id: T0606524504
Action Type: RESPONSE
Date: 08/18/2007
Action: Preliminary Site Assessment Report

Global Id: T0606524504
Action Type: RESPONSE
Date: 06/15/2007
Action: Preliminary Site Assessment Workplan

Global Id: T0606524504
Action Type: ENFORCEMENT
Date: 02/24/2009

TEXACO SERVICE STATION (Continued) **1006805307**

Action: Staff Letter - #RCDEH 022409

Global Id: T0606524504
Action Type: ENFORCEMENT
Date: 05/15/2007
Action: Staff Letter - #051507

Global Id: T0606524504
Action Type: ENFORCEMENT
Date: 01/09/2008
Action: Staff Letter - #010908

Global Id: T0606524504
Action Type: ENFORCEMENT
Date: 10/22/2008
Action: File review

Global Id: T0606524504
Action Type: ENFORCEMENT
Date: 01/12/2009
Action: File review

Global Id: T0606524504
Action Type: ENFORCEMENT
Date: 04/08/2009
Action: File review

Global Id: T0606524504
Action Type: ENFORCEMENT
Date: 06/03/2009
Action: Staff Letter - #RCDEH060309

Global Id: T0606524504
Action Type: Other
Date: 05/01/2007
Action: Leak Reported

Global Id: T0606524504
Action Type: RESPONSE
Date: 04/24/2009
Action: Other Report / Document

Global Id: T0606524504
Action Type: RESPONSE
Date: 10/15/2009
Action: Monitoring Report - Quarterly

Global Id: T0606524504
Action Type: RESPONSE
Date: 12/28/2009
Action: Well Destruction Report

Global Id: T0606524504
Action Type: REMEDIATION
Date: 06/26/2008
Action: Soil Vapor Extraction (SVE)

TEXACO SERVICE STATION (Continued) **1006805307**

Global Id: T0606524504
Action Type: ENFORCEMENT
Date: 07/16/2008
Action: File review

Global Id: T0606524504
Action Type: ENFORCEMENT
Date: 12/08/2008
Action: Staff Letter - #RCDEH120808

Global Id: T0606524504
Action Type: Other
Date: 05/01/2007
Action: Leak Discovery

Global Id: T0606524504
Action Type: Other
Date: 07/02/2007
Action: Leak Stopped

LUST:
Global Id: T0606524504
Status: Open - Case Begin Date
Status Date: 05/01/2007

Global Id: T0606524504
Status: Open - Site Assessment
Status Date: 05/15/2007

Global Id: T0606524504
Status: Open - Site Assessment
Status Date: 06/15/2007

Global Id: T0606524504
Status: Open - Site Assessment
Status Date: 08/21/2007

Global Id: T0606524504
Status: Open - Remediation
Status Date: 02/22/2008

Global Id: T0606524504
Status: Completed - Case Closed
Status Date: 03/22/2010

RIVERSIDE CO. LUST:
Name: SHELL PERRIS #121222
Address: 4039 N PERRIS BLVD
City,State,Zip: PERRIS, CA
Region: RIVERSIDE
Facility ID: 200723493
Employee: Shurlow-LOP
Site Closed: Yes
Case Type: Soil only
Facility Status: closed/action completed

TEXACO SERVICE STATION (Continued) **1006805307**

Casetype Decode: Soil only is impacted
Fstatus Decode: Closed/Action completed

RCRA Listings:

Date Form Received by Agency:	20170403
Handler Name:	Texaco Service Station
Handler Address:	4039 N PERRIS
Handler City,State,Zip:	PERRIS, CA 92571
EPA ID:	CAR000125716
Contact Name:	FRANCISCO O BERNAL
Contact Address:	Not reported
Contact City,State,Zip:	Not reported
Contact Telephone:	818-759-7910
Contact Fax:	Not reported
Contact Email:	FOBERNAL@SHELLOPUS.COM
Contact Title:	Not reported
EPA Region:	09
Land Type:	Private
Federal Waste Generator Description:	Not a generator, verified
Non-Notifier:	Not reported
Biennial Report Cycle:	Not reported
Accessibility:	Not reported
Active Site Indicator:	Not reported
State District Owner:	Not reported
State District:	Not reported
Mailing Address:	SHELL OIL PRODUCTS US
Mailing City,State,Zip:	HOUSTON, TX 77067-2508
Owner Name:	Equilon Enterprises Llc Dba Shell Oil Pr
Owner Type:	Private
Operator Name:	Shell Oil Products Us
Operator Type:	Private
Short-Term Generator Activity:	No
Importer Activity:	No
Mixed Waste Generator:	No
Transporter Activity:	No
Transfer Facility Activity:	No
Recycler Activity with Storage:	No
Small Quantity On-Site Burner Exemption:	No
Smelting Melting and Refining Furnace Exemption:	No
Underground Injection Control:	No
Off-Site Waste Receipt:	No
Universal Waste Indicator:	No
Universal Waste Destination Facility:	No
Federal Universal Waste:	No
Active Site State-Reg Handler:	---
Federal Facility Indicator:	Not reported
Hazardous Secondary Material Indicator:	NN
Sub-Part K Indicator:	Not reported
2018 GPRA Permit Baseline:	Not on the Baseline
2018 GPRA Renewals Baseline:	Not on the Baseline
202 GPRA Corrective Action Baseline:	No
Subject to Corrective Action Universe:	No
Non-TSDFs Where RCRA CA has Been Imposed Universe:	No
Corrective Action Priority Ranking:	No NCAPS ranking
Environmental Control Indicator:	No
Institutional Control Indicator:	No
Human Exposure Controls Indicator:	N/A

TEXACO SERVICE STATION (Continued) **1006805307**

Groundwater Controls Indicator:	N/A
Significant Non-Complier Universe:	No
Unaddressed Significant Non-Complier Universe:	No
Addressed Significant Non-Complier Universe:	No
Significant Non-Complier With a Compliance Schedule Universe:	No
Financial Assurance Required:	Not reported
Handler Date of Last Change:	20170411
Recognized Trader-Importer:	No
Recognized Trader-Exporter:	No
Importer of Spent Lead Acid Batteries:	No
Exporter of Spent Lead Acid Batteries:	No
Recycler Activity Without Storage:	Not reported
Manifest Broker:	Not reported
Sub-Part P Indicator:	No

Biennial: List of Years
Year: 2003

Click Here for Biennial Reporting System Data:

Hazardous Waste Summary:
Waste Code: D001
Waste Description: Ignitable Waste

Waste Code: D018
Waste Description: Benzene

Handler - Owner Operator:

Owner/Operator Indicator:	Owner
Owner/Operator Name:	EQUILON ENTERPRISES LLC DBA SHELL OIL PR
Legal Status:	Private
Date Became Current:	19980801
Date Ended Current:	Not reported
Owner/Operator Address:	PO BOX 2648
Owner/Operator City,State,Zip:	HOUSTON, TX 77252
Owner/Operator Telephone:	Not reported
Owner/Operator Telephone Ext:	Not reported
Owner/Operator Fax:	Not reported
Owner/Operator Email:	Not reported

Owner/Operator Indicator:	Owner
Owner/Operator Name:	EQUILON ENTERPRISES LLC DBA
Legal Status:	Private
Date Became Current:	Not reported
Date Ended Current:	Not reported
Owner/Operator Address:	P O BOX 2648
Owner/Operator City,State,Zip:	HOUSTON, TX 77252-2648
Owner/Operator Telephone:	713-241-5036
Owner/Operator Telephone Ext:	Not reported
Owner/Operator Fax:	Not reported
Owner/Operator Email:	Not reported

Owner/Operator Indicator:	Owner
Owner/Operator Name:	EQUILON ENTERPRISES LLC DBA SHELL OIL PR
Legal Status:	Private
Date Became Current:	19980801

TEXACO SERVICE STATION (Continued) **1006805307**

Date Ended Current:	Not reported
Owner/Operator Address:	PO BOX 2648
Owner/Operator City,State,Zip:	HOUSTON, TX 77252
Owner/Operator Telephone:	Not reported
Owner/Operator Telephone Ext:	Not reported
Owner/Operator Fax:	Not reported
Owner/Operator Email:	Not reported

Owner/Operator Indicator:	Operator
Owner/Operator Name: SHELL OIL PRODUCTS US	
Legal Status:	Private
Date Became Current:	19980801
Date Ended Current:	Not reported
Owner/Operator Address:	Not reported
Owner/Operator City,State,Zip:	Not reported
Owner/Operator Telephone:	Not reported
Owner/Operator Telephone Ext:	Not reported
Owner/Operator Fax:	Not reported
Owner/Operator Email:	Not reported

Owner/Operator Indicator:	Owner
Owner/Operator Name: EQUILON ENTERPRISES LLC DBA SHELL OIL PR	
Legal Status:	Private
Date Became Current:	19980801
Date Ended Current:	Not reported
Owner/Operator Address:	PO BOX 2648
Owner/Operator City,State,Zip:	HOUSTON, TX 77252
Owner/Operator Telephone:	Not reported
Owner/Operator Telephone Ext:	Not reported
Owner/Operator Fax:	Not reported
Owner/Operator Email:	Not reported

Owner/Operator Indicator:	Operator
Owner/Operator Name: SHELL OIL PRODUCTS US	
Legal Status:	Private
Date Became Current:	19980801
Date Ended Current:	Not reported
Owner/Operator Address:	Not reported
Owner/Operator City,State,Zip:	Not reported
Owner/Operator Telephone:	Not reported
Owner/Operator Telephone Ext:	Not reported
Owner/Operator Fax:	Not reported
Owner/Operator Email:	Not reported

Owner/Operator Indicator:	Operator
Owner/Operator Name: SHELL OIL PRODUCTS US	
Legal Status:	Private
Date Became Current:	19980801
Date Ended Current:	Not reported
Owner/Operator Address:	Not reported
Owner/Operator City,State,Zip:	Not reported
Owner/Operator Telephone:	Not reported
Owner/Operator Telephone Ext:	Not reported
Owner/Operator Fax:	Not reported
Owner/Operator Email:	Not reported

TEXACO SERVICE STATION (Continued) **1006805307**

Historic Generators:

Receive Date:	20040226
Handler Name:	TEXACO SERVICE STATION
Federal Waste Generator Description:	Small Quantity Generator
State District Owner:	Not reported
Large Quantity Handler of Universal Waste:	No
Recognized Trader Importer:	No
Recognized Trader Exporter:	No
Spent Lead Acid Battery Importer:	No
Spent Lead Acid Battery Exporter:	No
Current Record:	No
Non Storage Recycler Activity:	Not reported
Electronic Manifest Broker:	Not reported

Receive Date:	20020814
Handler Name:	TEXACO SERVICE STATION
Federal Waste Generator Description:	Small Quantity Generator
State District Owner:	Not reported
Large Quantity Handler of Universal Waste:	No
Recognized Trader Importer:	No
Recognized Trader Exporter:	No
Spent Lead Acid Battery Importer:	No
Spent Lead Acid Battery Exporter:	No
Current Record:	No
Non Storage Recycler Activity:	Not reported
Electronic Manifest Broker:	Not reported

Receive Date:	20170403
Handler Name:	TEXACO SERVICE STATION
Federal Waste Generator Description:	Not a generator, verified
State District Owner:	Not reported
Large Quantity Handler of Universal Waste:	No
Recognized Trader Importer:	No
Recognized Trader Exporter:	No
Spent Lead Acid Battery Importer:	No
Spent Lead Acid Battery Exporter:	No
Current Record:	Yes
Non Storage Recycler Activity:	Not reported
Electronic Manifest Broker:	Not reported

Receive Date:	20040226
Handler Name:	TEXACO SERVICE STATION
Federal Waste Generator Description:	Large Quantity Generator
State District Owner:	Not reported
Large Quantity Handler of Universal Waste:	No
Recognized Trader Importer:	No
Recognized Trader Exporter:	No
Spent Lead Acid Battery Importer:	No
Spent Lead Acid Battery Exporter:	No
Current Record:	No
Non Storage Recycler Activity:	Not reported
Electronic Manifest Broker:	Not reported

List of NAICS Codes and Descriptions:

NAICS Code:	44711
NAICS Description:	GASOLINE STATIONS WITH CONVENIENCE STORES

TEXACO SERVICE STATION (Continued) **1006805307**

Facility Has Received Notices of Violations:
Violations: No Violations Found

Evaluation Action Summary:
Evaluations: No Evaluations Found

FINDS:
Registry ID: 110013308740

Click Here for FRS Facility Detail Report:

Environmental Interest/Information System:
California Hazardous Waste Tracking System - Datamart (HWTS-DATAMART) provides California with information on hazardous waste shipments for generators, transporters, and treatment, storage, and disposal facilities.
RCRAInfo is a national information system that supports the Resource Conservation and Recovery Act (RCRA) program through the tracking of events and activities related to facilities that generate, transport, and treat, store, or dispose of hazardous waste. RCRAInfo allows RCRA program staff to track the notification, permit, compliance, and corrective action activities required under RCRA.
HAZARDOUS WASTE BIENNIAL REPORTER
Registry ID: 110058266237

Click Here for FRS Facility Detail Report:

Environmental Interest/Information System:
RCRAInfo is a national information system that supports the Resource Conservation and Recovery Act (RCRA) program through the tracking of events and activities related to facilities that generate, transport, and treat, store, or dispose of hazardous waste. RCRAInfo allows RCRA program staff to track the notification, permit, compliance, and corrective action activities required under RCRA.
STATE MASTER

Click this hyperlink while viewing on your computer to access additional FINDS: detail in the EDR Site Report.

ECHO:
Envid: 1006805307
Registry ID: 110013308740
DFR URL: http://echo.epa.gov/detailed-facility-report?fid=110013308740
Name: TEXACO SERVICE STATION
Address: 4039 N PERRIS
City,State,Zip: PERRIS, CA 92571

CORTESE:
Name: SHELL PERRIS #121222
Address: 4039 N PERRIS BLVD
City,State,Zip: PERRIS, CA 92571
Region: CORTESE
Envirostor Id: Not reported
Global ID: T0606524504
Site/Facility Type: LUST CLEANUP SITE
Cleanup Status: COMPLETED - CASE CLOSED

TEXACO SERVICE STATION (Continued) **1006805307**

Status Date:	Not reported
Site Code:	Not reported
Latitude:	Not reported
Longitude:	Not reported
Owner:	Not reported
Enf Type:	Not reported
Swat R:	Not reported
Flag:	active
Order No:	Not reported
Waste Discharge System No:	Not reported
Effective Date:	Not reported
Region 2:	Not reported
WID Id:	Not reported
Solid Waste Id No:	Not reported
Waste Management Uit Name:	Not reported
File Name:	Active Open

HAZNET:

Name:	TEXACO SERVICE STATION
Address:	4039 N PERRIS
Address 2:	Not reported
City,State,Zip:	PERRIS, CA 92571
Contact:	Adam Estes
Telephone:	3172917007
Mailing Name:	Not reported
Mailing Address:	PO BOX 3127
Year:	2007
Gepaid:	CAR000125716
TSD EPA ID:	CAT080013352
CA Waste Code:	134 - Aqueous solution with total organic residues less than 10 percent
Disposal Method:	H039 - Other Recovery Of Reclamation For Reuse Including Acid Regeneration, Organics Recovery Ect
Tons:	0.126
Year:	2007
Gepaid:	CAR000125716
TSD EPA ID:	CAD008302903
CA Waste Code:	343 - Unspecified organic liquid mixture
Disposal Method:	-
Tons:	0.0068
Year:	2007
Gepaid:	CAR000125716
TSD EPA ID:	CAD008302903
CA Waste Code:	-
Disposal Method:	H141 - Storage, Bulking, And/Or Transfer Off Site--No Treatment/Reovery (H010-H129) Or (H131-H135)
Tons:	Not reported
Year:	2007
Gepaid:	CAR000125716
TSD EPA ID:	CAD028409019
CA Waste Code:	352 - Other organic solids
Disposal Method:	H141 - Storage, Bulking, And/Or Transfer Off Site--No Treatment/Reovery (H010-H129) Or (H131-H135)

TEXACO SERVICE STATION (Continued) **1006805307**

Tons:	0.0825
Year:	2006
Gepaid:	CAR000125716
TSD EPA ID:	CAD008302903
CA Waste Code:	352 - Other organic solids
Disposal Method:	H01 - Transfer Station
Tons:	0.015
Year:	2006
Gepaid:	CAR000125716
TSD EPA ID:	CAT080013352
CA Waste Code:	134 - Aqueous solution with total organic residues less than 10 percent
Disposal Method:	R01 - Recycler
Tons:	0.0504
Year:	2005
Gepaid:	CAR000125716
TSD EPA ID:	CAD028409019
CA Waste Code:	352 - Other organic solids
Disposal Method:	H01 - Transfer Station
Tons:	0.139
Year:	2005
Gepaid:	CAR000125716
TSD EPA ID:	CAT080033681
CA Waste Code:	352 - Other organic solids
Disposal Method:	D80 - Disposal, Land Fill
Tons:	0.15
Year:	2004
Gepaid:	CAR000125716
TSD EPA ID:	CAD008364432
CA Waste Code:	352 - Other organic solids
Disposal Method:	R01 - Recycler
Tons:	0.005
Year:	2003
Gepaid:	CAR000125716
TSD EPA ID:	CAD028409019
CA Waste Code:	134 - Aqueous solution with total organic residues less than 10 percent
Disposal Method:	T01 - Treatment, Tank
Tons:	0.84

Click this hyperlink while viewing on your computer to access
2 additional CA HAZNET: record(s) in the EDR Site Report.

Additional Info:

Year:	2007
Gen EPA ID:	CAR000125716
Shipment Date:	20070725
Creation Date:	12/28/2007 18:31:37
Receipt Date:	20070801

TEXACO SERVICE STATION (Continued) **1006805307**

Manifest ID:	000752868FLE
Trans EPA ID:	CAR000165175
Trans Name:	BELSHIRE ENVIRONMENTAL SERVICES INC
Trans 2 EPA ID:	Not reported
Trans 2 Name:	Not reported
TSDF EPA ID:	CAT080013352
Trans Name:	DEMENNO KERDOON
TSDF Alt EPA ID:	Not reported
TSDF Alt Name:	Not reported
Waste Code Description:	134 - Aqueous solution with <10% total organic residues
RCRA Code:	D018
Meth Code:	H039 - Other Recovery Of Reclamation For Reuse Including Acid Regeneration, Organics Recovery Ect
Quantity Tons:	0.126
Waste Quantity:	30
Quantity Unit:	G
Additional Code 1:	D001
Additional Code 2:	Not reported
Additional Code 3:	Not reported
Additional Code 4:	Not reported
Additional Code 5:	Not reported
Shipment Date:	20070502
Creation Date:	9/24/2007 18:30:15
Receipt Date:	20070507
Manifest ID:	000752714FLE
Trans EPA ID:	CAR000165175
Trans Name:	BELSHIRE ENVIRONMENTAL SERVICES INC
Trans 2 EPA ID:	Not reported
Trans 2 Name:	Not reported
TSDF EPA ID:	CAD008302903
Trans Name:	VEOLIA ES TECHNICAL SOLUTIONS LLC
TSDF Alt EPA ID:	Not reported
TSDF Alt Name:	Not reported
Waste Code Description:	- Not reported
RCRA Code:	Not reported
Meth Code:	H141 - Storage, Bulking, And/Or Transfer Off Site--No Treatment/Reovery (H010-H129) Or (H131-H135)
Quantity Tons:	Not reported
Waste Quantity:	Not reported
Quantity Unit:	Not reported
Additional Code 1:	Not reported
Additional Code 2:	Not reported
Additional Code 3:	Not reported
Additional Code 4:	Not reported
Additional Code 5:	Not reported
Shipment Date:	20070502
Creation Date:	9/24/2007 18:30:15
Receipt Date:	20070507
Manifest ID:	000752714FLE
Trans EPA ID:	CAR000165175
Trans Name:	BELSHIRE ENVIRONMENTAL SERVICES INC
Trans 2 EPA ID:	Not reported
Trans 2 Name:	Not reported
TSDF EPA ID:	CAD008302903
Trans Name:	VEOLIA ES TECHNICAL SOLUTIONS LLC

TEXACO SERVICE STATION (Continued) **1006805307**

TSDF Alt EPA ID:	Not reported
TSDF Alt Name:	Not reported
Waste Code Description:	343 - Unspecified organic liquid mixture
RCRA Code:	D001
Meth Code:	- Not reported
Quantity Tons:	0.0068
Waste Quantity:	2
Quantity Unit:	G
Additional Code 1:	Not reported
Additional Code 2:	Not reported
Additional Code 3:	Not reported
Additional Code 4:	Not reported
Additional Code 5:	Not reported
Shipment Date:	20070424
Creation Date:	8/28/2007 18:30:20
Receipt Date:	20070502
Manifest ID:	002084731JJK
Trans EPA ID:	CAR000152785
Trans Name:	CALIFORNIA HAZARDOUS SERVICES
Trans 2 EPA ID:	Not reported
Trans 2 Name:	Not reported
TSDF EPA ID:	CAD028409019
Trans Name:	CROSBY & OVERTON INC
TSDF Alt EPA ID:	Not reported
TSDF Alt Name:	Not reported
Waste Code Description:	352 - Other organic solids
RCRA Code:	D018
Meth Code:	H141 - Storage, Bulking, And/Or Transfer Off Site--No Treatment/Reovery (H010-H129) Or (H131-H135)
Quantity Tons:	0.0825
Waste Quantity:	165
Quantity Unit:	P
Additional Code 1:	D001
Additional Code 2:	Not reported
Additional Code 3:	Not reported
Additional Code 4:	Not reported
Additional Code 5:	Not reported

Additional Info:

Year:	2006
Gen EPA ID:	CAR000125716
Shipment Date:	20060322
Creation Date:	12/21/2006 18:30:38
Receipt Date:	20060324
Manifest ID:	24532186
Trans EPA ID:	CAR000165175
Trans Name:	BESI
Trans 2 EPA ID:	Not reported
Trans 2 Name:	Not reported
TSDF EPA ID:	CAT080013352
Trans Name:	DEMENNO KERDOON
TSDF Alt EPA ID:	CAT080013352
TSDF Alt Name:	Not reported
Waste Code Description:	134 - Aqueous solution with <10% total organic residues
RCRA Code:	D001

TEXACO SERVICE STATION (Continued) **1006805307**

Meth Code:	R01 - Recycler
Quantity Tons:	0.0504
Waste Quantity:	12
Quantity Unit:	G
Additional Code 1:	Not reported
Additional Code 2:	Not reported
Additional Code 3:	Not reported
Additional Code 4:	Not reported
Additional Code 5:	Not reported

Shipment Date:	20060322
Creation Date:	7/27/2006 18:30:34
Receipt Date:	20060327
Manifest ID:	24532185
Trans EPA ID:	CAR000165175
Trans Name:	B E S I
Trans 2 EPA ID:	Not reported
Trans 2 Name:	Not reported
TSDF EPA ID:	CAD008302903
Trans Name:	ONYX ENVIRONMENTAL SERVICES
TSDF Alt EPA ID:	CAD008302903
TSDF Alt Name:	Not reported
Waste Code Description:	352 - Other organic solids
RCRA Code:	D001
Meth Code:	H01 - Transfer Station
Quantity Tons:	0.015
Waste Quantity:	30
Quantity Unit:	P
Additional Code 1:	Not reported
Additional Code 2:	Not reported
Additional Code 3:	Not reported
Additional Code 4:	Not reported
Additional Code 5:	Not reported

Additional Info:

Year:	2005
Gen EPA ID:	CAR000125716

Shipment Date:	20050505
Creation Date:	8/17/2005 18:32:04
Receipt Date:	20050512
Manifest ID:	22496762
Trans EPA ID:	CAD009661844
Trans Name:	HAZARDOUS TECHNOLOGIES INC
Trans 2 EPA ID:	Not reported
Trans 2 Name:	Not reported
TSDF EPA ID:	CAT080033681
Trans Name:	D/K ENVIRONMENTAL
TSDF Alt EPA ID:	CAT080033681
TSDF Alt Name:	Not reported
Waste Code Description:	352 - Other organic solids
RCRA Code:	NONE
Meth Code:	D80 - Disposal, Land Fill
Quantity Tons:	0.1
Waste Quantity:	200
Quantity Unit:	P
Additional Code 1:	Not reported

TEXACO SERVICE STATION (Continued) **1006805307**

Additional Code 2:	Not reported
Additional Code 3:	Not reported
Additional Code 4:	Not reported
Additional Code 5:	Not reported
Shipment Date:	20050505
Creation Date:	8/17/2005 18:32:04
Receipt Date:	20050512
Manifest ID:	22496762
Trans EPA ID:	CAD009661844
Trans Name:	HAZARDOUS TECHNOLOGIES INC
Trans 2 EPA ID:	Not reported
Trans 2 Name:	Not reported
TSDF EPA ID:	CAT080033681
Trans Name:	D/K ENVIRONMENTAL
TSDF Alt EPA ID:	CAT080033681
TSDF Alt Name:	Not reported
Waste Code Description:	352 - Other organic solids
RCRA Code:	D018
Meth Code:	D80 - Disposal, Land Fill
Quantity Tons:	0.05
Waste Quantity:	100
Quantity Unit:	P
Additional Code 1:	Not reported
Additional Code 2:	Not reported
Additional Code 3:	Not reported
Additional Code 4:	Not reported
Additional Code 5:	Not reported
Shipment Date:	20050503
Creation Date:	7/27/2005 10:48:47
Receipt Date:	20050511
Manifest ID:	24330602
Trans EPA ID:	CAR000152785
Trans Name:	CALIFORNIA HAZARDOUS SERVICES
Trans 2 EPA ID:	Not reported
Trans 2 Name:	Not reported
TSDF EPA ID:	CAD028409019
Trans Name:	CROSBY & OVERTON INC
TSDF Alt EPA ID:	CAD028409019
TSDF Alt Name:	Not reported
Waste Code Description:	352 - Other organic solids
RCRA Code:	D001
Meth Code:	H01 - Transfer Station
Quantity Tons:	0.139
Waste Quantity:	278
Quantity Unit:	P
Additional Code 1:	Not reported
Additional Code 2:	Not reported
Additional Code 3:	Not reported
Additional Code 4:	Not reported
Additional Code 5:	Not reported

Additional Info:

Year:	2004
Gen EPA ID:	CAR000125716

TEXACO SERVICE STATION (Continued) **1006805307**

Shipment Date:	20040526
Creation Date:	10/29/2004 7:40:51
Receipt Date:	20040526
Manifest ID:	22803652
Trans EPA ID:	CAD008364432
Trans Name:	RHO-CHEM
Trans 2 EPA ID:	Not reported
Trans 2 Name:	Not reported
TSDF EPA ID:	CAD008364432
Trans Name:	RHO-CHEM CORPORATION
TSDF Alt EPA ID:	CAD008364432
TSDF Alt Name:	Not reported
Waste Code Description:	352 - Other organic solids
RCRA Code:	Not reported
Meth Code:	R01 - Recycler
Quantity Tons:	0.005
Waste Quantity:	10
Quantity Unit:	P
Additional Code 1:	Not reported
Additional Code 2:	Not reported
Additional Code 3:	Not reported
Additional Code 4:	Not reported
Additional Code 5:	Not reported

Additional Info:

Year:	2003
Gen EPA ID:	CAR000125716

Shipment Date:	20030909
Creation Date:	7/29/2004 7:46:19
Receipt Date:	20030910
Manifest ID:	22730455
Trans EPA ID:	CAR000031211
Trans Name:	Not reported
Trans 2 EPA ID:	Not reported
Trans 2 Name:	Not reported
TSDF EPA ID:	CAD028409019
Trans Name:	Not reported
TSDF Alt EPA ID:	CAD028409019
TSDF Alt Name:	Not reported
Waste Code Description:	134 - Aqueous solution with <10% total organic residues
RCRA Code:	D001
Meth Code:	T01 - Treatment, Tank
Quantity Tons:	0.84
Waste Quantity:	200
Quantity Unit:	G
Additional Code 1:	Not reported
Additional Code 2:	Not reported
Additional Code 3:	Not reported
Additional Code 4:	Not reported
Additional Code 5:	Not reported

Shipment Date:	20030508
Creation Date:	6/23/2004 10:00:42
Receipt Date:	20030514
Manifest ID:	22252194
Trans EPA ID:	CAR000031211

TEXACO SERVICE STATION (Continued) **1006805307**

Trans Name:	Not reported
Trans 2 EPA ID:	Not reported
Trans 2 Name:	Not reported
TSDF EPA ID:	CAD028409019
Trans Name:	Not reported
TSDF Alt EPA ID:	CAD028409019
TSDF Alt Name:	Not reported
Waste Code Description:	352 - Other organic solids
RCRA Code:	D001
Meth Code:	H01 - Transfer Station
Quantity Tons:	0.2875
Waste Quantity:	575
Quantity Unit:	P
Additional Code 1:	Not reported
Additional Code 2:	Not reported
Additional Code 3:	Not reported
Additional Code 4:	Not reported
Additional Code 5:	Not reported

Additional Info:

Year:	2002
Gen EPA ID:	CAR000125716
Shipment Date:	20021009
Creation Date:	2/6/2003 18:31:16
Receipt Date:	20021013
Manifest ID:	22089485
Trans EPA ID:	CAR000118992
Trans Name:	Not reported
Trans 2 EPA ID:	Not reported
Trans 2 Name:	Not reported
TSDF EPA ID:	CAD028409019
Trans Name:	Not reported
TSDF Alt EPA ID:	Not reported
TSDF Alt Name:	Not reported
Waste Code Description:	241 - Tank bottom waste 251 Still bottoms with halogenated organics
RCRA Code:	D001
Meth Code:	T01 - Treatment, Tank
Quantity Tons:	0.4587
Waste Quantity:	110
Quantity Unit:	G
Additional Code 1:	Not reported
Additional Code 2:	Not reported
Additional Code 3:	Not reported
Additional Code 4:	Not reported
Additional Code 5:	Not reported

CERS:

Name:	SHELL PERRIS #121222
Address:	4039 N PERRIS BLVD
City,State,Zip:	PERRIS, CA 92571
Site ID:	685233
CERS ID:	T0606524504
CERS Description:	Leaking Underground Storage Tank Cleanup Site

Affiliation:

Affiliation Type Desc:	Regional Board Caseworker

TEXACO SERVICE STATION (Continued) **1006805307**

Entity Name:	MAILE SEEGER GEE - SANTA ANA RWQCB (REGION 8)
Entity Title:	Not reported
Affiliation Address:	3737 MAIN STREET, SUITE 500
Affiliation City:	RIVERSIDE
Affiliation State:	CA
Affiliation Country:	Not reported
Affiliation Zip:	Not reported
Affiliation Phone:	9517824379,

HWTS:

Name:	TEXACO SERVICE STATION
Address:	4039 N PERRIS S A P NO 121222
Address 2:	Not reported
City,State,Zip:	PERRIS, CA 92571
EPA ID:	CAR000125716
Inactive Date:	03/17/2017
Create Date:	03/04/2003
Last Act Date:	Not reported
Mailing Name:	Not reported
Mailing Address:	7750 NORTH MACARTHUR, SUITE 120
Mailing Address 2:	Not reported
Mailing City,State,Zip:	IRVING, TX 750630000
Owner Name:	EQUILON ENTERPRISE LLC DBA SHELL
Owner Address:	1 SHELL PLAZA
Owner Address 2:	Not reported
Owner City,State,Zip:	HOUSTON, TX 77002
Contact Name:	ADAM ESTES
Contact Address:	6520 CORPORATE DRIVE
Contact Address 2:	Not reported
City,State,Zip:	INDIANAPOLIS, IN 462780000
Facility Status:	Inactive
Facility Type:	PERMANENT
Category:	FEDERAL
Latitude:	33.845328
Longitude:	-117.226053

NAICS:

EPA ID:	CAR000125716
Create Date:	2003-10-23 13:13:52.000
NAICS Code:	44711
NAICS Description:	Gasoline Stations with Convenience Stores
Issued EPA ID Date:	2003-03-04 14:25:35.18700
Inactive Date:	2017-03-17 00:00:00
Facility Name:	TEXACO SERVICE STATION
Facility Address:	4039 N PERRIS
Facility Address 2:	S A P No 121222
Facility City:	PERRIS
Facility County:	Not reported
Facility State:	CA
Facility Zip:	92571

29 SSE 1/4-1/2 0.421 mi. 2222 ft. | **RECYCLEWISE**
200 SINCLAIR ST BLDG 4
PERRIS, CA 92571 | **SWRCY PROC** | **S111023754 N/A**

Relative: Lower

Actual: 1462 ft.

SWRCY:

Name:	RECYCLEWISE
Address:	200 SINCLAIR ST BLDG 4
City,State,Zip:	PERRIS, CA 92571
Reg Id:	139099
Cert Id:	RC139099.001
Mailing Address:	200 Sinclair St
Mailing City:	Perris
Mailing State:	CA
Mailing Zip Code:	92571
Website:	Not reported
Email:	Not reported
Phone Number:	(951) 781-8810x5941
Rural:	N
Operation Begin Date:	04/04/2011
Aluminium:	Y
Glass:	Y
Plastic:	Y
Bimetal:	Y
Hours of Operation:	Mon - Fri 8:00 am - 3:00 pm; Sat - Sun Closed
Organization ID:	18861
Organization Name:	Reserve Diversified Inc

PROC:

Name:	RECYCLEWISE
Address:	200 SINCLAIR ST BLDG 4
City,State,Zip:	PERRIS, CA 92571
Reg Id:	139099
Cert Id:	PR139099.001
Organization Id:	Not reported
Organization Name:	Reserve Diversified Inc
Mailing Address:	200 Sinclair St
Mailing City:	Perris
Mailing State:	CA
Mailing Zip Code:	92571
Website:	Not reported
Email:	Not reported
Phone Number:	(951) 781-8810x5941
Rural:	N/A
Operation Begin Date:	03/01/2011
Aluminium:	Not reported
Glass:	Not reported
Plastic:	Not reported
Bimetal:	Not reported
Hours of Operation:	Mon - Fri 7:00 am - 3:00 pm; Sat - Sun Closed

30 WSW 1/2-1 0.748 mi. 3952 ft. | **VAL VERDE CONTINUATION HIGH SCHOOL**
NEVADA AVENUE/MORGAN STREET
PERRIS, CA 92571 | **ENVIROSTOR SCH** | **S105628757 N/A**

Relative: Higher

Actual: 1499 ft.

ENVIROSTOR:

Name:	VAL VERDE CONTINUATION HIGH SCHOOL
Address:	NEVADA AVENUE/MORGAN STREET
City,State,Zip:	PERRIS, CA 92571-3103
Facility ID:	33010050
Status:	No Further Action
Status Date:	05/23/2002
Site Code:	404250
Site Type:	School Investigation
Site Type Detailed:	School
Acres:	18
NPL:	NO
Regulatory Agencies:	DTSC
Lead Agency:	DTSC
Program Manager:	Not reported
Supervisor:	Javier Hinojosa
Division Branch:	Southern California Schools & Brownfields Outreach
Assembly:	61
Senate:	31
Special Program:	Not reported
Restricted Use:	NO
Site Mgmt Req:	NONE SPECIFIED
Funding:	School District
Latitude:	33.8217
Longitude:	-117.204
APN:	NONE SPECIFIED
Past Use:	AGRICULTURAL - ROW CROPS
Potential COC:	Arsenic Aldrin Chlordane DDD DDE DDT Dieldrin Endosulfan Endrin HCH (alpha HCH (beta HCH (gamma) Lindane HCH-technical Heptachlor Heptachlor epoxide Mirex Toxaphene
Confirmed COC:	30001-NO 30004-NO 30006-NO 30007-NO 30008-NO 30010-NO 30309-NO 30313-NO 30314-NO 30315-NO 30316-NO 30207-NO 30400-NO 30261-NO 30043-NO 30308-NO 30023-NO
Potential Description:	SOIL
Alias Name:	MORGAN STREET HIGH SCHOOL SITE
Alias Type:	Alternate Name
Alias Name:	VAL VERDE CONTINUATION HIGH SCHOOL
Alias Type:	Alternate Name
Alias Name:	VAL VERDE UNIFIED SCHOOL DISTRICT
Alias Type:	Alternate Name
Alias Name:	VAL VERDE USD-CONTINUATION SCHOOL
Alias Type:	Alternate Name
Alias Name:	VAL VERDE USD-PRPSD VAL VERDE CONT. HS
Alias Type:	Alternate Name
Alias Name:	404242
Alias Type:	Project Code (Site Code)
Alias Name:	404250
Alias Type:	Project Code (Site Code)
Alias Name:	33010050
Alias Type:	Envirostor ID Number

Completed Info:

Completed Area Name:	PROJECT WIDE
Completed Sub Area Name:	Not reported

VAL VERDE CONTINUATION HIGH SCHOOL (Continued) **S105628757**

Completed Document Type:	* Workplan
Completed Date:	12/05/2001
Comments:	Not reported

Completed Area Name:	PROJECT WIDE
Completed Sub Area Name:	Not reported
Completed Document Type:	Preliminary Endangerment Assessment Report
Completed Date:	05/23/2002
Comments:	Not reported

Completed Area Name:	PROJECT WIDE
Completed Sub Area Name:	Not reported
Completed Document Type:	Environmental Oversight Agreement
Completed Date:	07/13/2001
Comments:	Not reported

Completed Area Name:	PROJECT WIDE
Completed Sub Area Name:	Not reported
Completed Document Type:	Site Inspections/Visit (Non LUR)
Completed Date:	09/18/2001
Comments:	Not reported

Future Area Name:	Not reported
Future Sub Area Name:	Not reported
Future Document Type:	Not reported
Future Due Date:	Not reported
Schedule Area Name:	Not reported
Schedule Sub Area Name:	Not reported
Schedule Document Type:	Not reported
Schedule Due Date:	Not reported
Schedule Revised Date:	Not reported

SCH:

Name:	VAL VERDE CONTINUATION HIGH SCHOOL
Address:	NEVADA AVENUE/MORGAN STREET
City,State,Zip:	PERRIS, CA 92571-3103
Facility ID:	33010050
Site Type:	School Investigation
Site Type Detail:	School
Site Mgmt. Req.:	NONE SPECIFIED
Acres:	18
National Priorities List:	NO
Cleanup Oversight Agencies:	DTSC
Lead Agency:	DTSC
Lead Agency Description:	* DTSC
Project Manager:	Not reported
Supervisor:	Javier Hinojosa
Division Branch:	Southern California Schools & Brownfields Outreach
Site Code:	404250
Assembly:	61
Senate:	31
Special Program Status:	Not reported
Status:	No Further Action
Status Date:	05/23/2002
Restricted Use:	NO
Funding:	School District

VAL VERDE CONTINUATION HIGH SCHOOL (Continued) **S105628757**

Latitude:	33.8217
Longitude:	-117.204
APN:	NONE SPECIFIED
Past Use:	AGRICULTURAL - ROW CROPS
Potential COC:	Arsenic, Aldrin, Chlordane, DDD, DDE, DDT, Dieldrin, Endosulfan, Endrin, HCH (alpha, HCH (beta, HCH (gamma) Lindane, HCH-technical, Heptachlor, Heptachlor epoxide, Mirex, Toxaphene
Confirmed COC:	30001-NO, 30004-NO, 30006-NO, 30007-NO, 30008-NO, 30010-NO, 30309-NO, 30313-NO, 30314-NO, 30315-NO, 30316-NO, 30207-NO, 30400-NO, 30261-NO, 30043-NO, 30308-NO, 30023-NO
Potential Description:	SOIL
Alias Name:	MORGAN STREET HIGH SCHOOL SITE
Alias Type:	Alternate Name
Alias Name:	VAL VERDE CONTINUATION HIGH SCHOOL
Alias Type:	Alternate Name
Alias Name:	VAL VERDE UNIFIED SCHOOL DISTRICT
Alias Type:	Alternate Name
Alias Name:	VAL VERDE USD-CONTINUATION SCHOOL
Alias Type:	Alternate Name
Alias Name:	VAL VERDE USD-PRPSD VAL VERDE CONT. HS
Alias Type:	Alternate Name
Alias Name:	404242
Alias Type:	Project Code (Site Code)
Alias Name:	404250
Alias Type:	Project Code (Site Code)
Alias Name:	33010050
Alias Type:	Envirostor ID Number

Completed Info:

Completed Area Name:	PROJECT WIDE
Completed Sub Area Name:	Not reported
Completed Document Type:	* Workplan
Completed Date:	12/05/2001
Comments:	Not reported

Completed Area Name:	PROJECT WIDE
Completed Sub Area Name:	Not reported
Completed Document Type:	Preliminary Endangerment Assessment Report
Completed Date:	05/23/2002
Comments:	Not reported

Completed Area Name:	PROJECT WIDE
Completed Sub Area Name:	Not reported
Completed Document Type:	Environmental Oversight Agreement
Completed Date:	07/13/2001
Comments:	Not reported

Completed Area Name:	PROJECT WIDE
Completed Sub Area Name:	Not reported
Completed Document Type:	Site Inspections/Visit (Non LUR)
Completed Date:	09/18/2001
Comments:	Not reported

Future Area Name:	Not reported
Future Sub Area Name:	Not reported
Future Document Type:	Not reported
Future Due Date:	Not reported
Schedule Area Name:	Not reported

VAL VERDE CONTINUATION HIGH SCHOOL (Continued) **S105628757**

Schedule Sub Area Name: Not reported
Schedule Document Type: Not reported
Schedule Due Date: Not reported
Schedule Revised Date: Not reported

Count: 0 records.

ORPHAN SUMMARY

City	EDR ID	Site Name	Site Address	Zip	Database(s)
		NO SITES FOUND			

GOVERNMENT RECORDS SEARCHED / DATA CURRENCY TRACKING

To maintain currency of the following federal and state databases, EDR contacts the appropriate governmental agency on a monthly or quarterly basis, as required.

Number of Days to Update: Provides confirmation that EDR is reporting records that have been updated within 90 days from the date the government agency made the information available to the public.

STANDARD ENVIRONMENTAL RECORDS

Lists of Federal NPL (Superfund) sites

NPL: National Priority List

National Priorities List (Superfund). The NPL is a subset of CERCLIS and identifies over 1,200 sites for priority cleanup under the Superfund Program. NPL sites may encompass relatively large areas. As such, EDR provides polygon coverage for over 1,000 NPL site boundaries produced by EPA's Environmental Photographic Interpretation Center (EPIC) and regional EPA offices.

Date of Government Version: 04/26/2023
Date Data Arrived at EDR: 05/02/2023
Date Made Active in Reports: 05/17/2023
Number of Days to Update: 15

Source: EPA
Telephone: N/A
Last EDR Contact: 07/06/2023
Next Scheduled EDR Contact: 10/09/2023
Data Release Frequency: Quarterly

NPL Site Boundaries

Sources:

EPA's Environmental Photographic Interpretation Center (EPIC)
Telephone: 202-564-7333

EPA Region 1
Telephone 617-918-1143

EPA Region 6
Telephone: 214-655-6659

EPA Region 3
Telephone 215-814-5418

EPA Region 7
Telephone: 913-551-7247

EPA Region 4
Telephone 404-562-8033

EPA Region 8
Telephone: 303-312-6774

EPA Region 5
Telephone 312-886-6686

EPA Region 9
Telephone: 415-947-4246

EPA Region 10
Telephone 206-553-8665

Proposed NPL: Proposed National Priority List Sites

A site that has been proposed for listing on the National Priorities List through the issuance of a proposed rule in the Federal Register. EPA then accepts public comments on the site, responds to the comments, and places on the NPL those sites that continue to meet the requirements for listing.

Date of Government Version: 04/26/2023
Date Data Arrived at EDR: 05/02/2023
Date Made Active in Reports: 05/17/2023
Number of Days to Update: 15

Source: EPA
Telephone: N/A
Last EDR Contact: 07/06/2023
Next Scheduled EDR Contact: 10/09/2023
Data Release Frequency: Quarterly

NPL LIENS: Federal Superfund Liens

Federal Superfund Liens. Under the authority granted the USEPA by CERCLA of 1980, the USEPA has the authority to file liens against real property in order to recover remedial action expenditures or when the property owner received notification of potential liability. USEPA compiles a listing of filed notices of Superfund Liens.

Date of Government Version: 10/15/1991
Date Data Arrived at EDR: 02/02/1994
Date Made Active in Reports: 03/30/1994
Number of Days to Update: 56

Source: EPA
Telephone: 202-564-4267
Last EDR Contact: 08/15/2011
Next Scheduled EDR Contact: 11/28/2011
Data Release Frequency: No Update Planned

Lists of Federal Delisted NPL sites

Delisted NPL: National Priority List Deletions

The National Oil and Hazardous Substances Pollution Contingency Plan (NCP) establishes the criteria that the EPA uses to delete sites from the NPL. In accordance with 40 CFR 300.425.(e), sites may be deleted from the NPL where no further response is appropriate.

Date of Government Version: 04/26/2023
Date Data Arrived at EDR: 05/02/2023
Date Made Active in Reports: 05/17/2023
Number of Days to Update: 15

Source: EPA
Telephone: N/A
Last EDR Contact: 07/06/2023
Next Scheduled EDR Contact: 10/09/2023
Data Release Frequency: Quarterly

Lists of Federal sites subject to CERCLA removals and CERCLA orders

FEDERAL FACILITY: Federal Facility Site Information listing

A listing of National Priority List (NPL) and Base Realignment and Closure (BRAC) sites found in the Comprehensive Environmental Response, Compensation and Liability Information System (CERCLIS) Database where EPA Federal Facilities Restoration and Reuse Office is involved in cleanup activities.

Date of Government Version: 03/26/2023
Date Data Arrived at EDR: 03/28/2023
Date Made Active in Reports: 05/30/2023
Number of Days to Update: 63

Source: Environmental Protection Agency
Telephone: 703-603-8704
Last EDR Contact: 06/23/2023
Next Scheduled EDR Contact: 10/09/2023
Data Release Frequency: Varies

SEMS: Superfund Enterprise Management System

SEMS (Superfund Enterprise Management System) tracks hazardous waste sites, potentially hazardous waste sites, and remedial activities performed in support of EPA's Superfund Program across the United States. The list was formerly know as CERCLIS, renamed to SEMS by the EPA in 2015. The list contains data on potentially hazardous waste sites that have been reported to the USEPA by states, municipalities, private companies and private persons, pursuant to Section 103 of the Comprehensive Environmental Response, Compensation, and Liability Act (CERCLA). This dataset also contains sites which are either proposed to or on the National Priorities List (NPL) and the sites which are in the screening and assessment phase for possible inclusion on the NPL.

Date of Government Version: 04/26/2023
Date Data Arrived at EDR: 05/02/2023
Date Made Active in Reports: 05/17/2023
Number of Days to Update: 15

Source: EPA
Telephone: 800-424-9346
Last EDR Contact: 07/06/2023
Next Scheduled EDR Contact: 10/23/2023
Data Release Frequency: Quarterly

Lists of Federal CERCLA sites with NFRAP

SEMS-ARCHIVE: Superfund Enterprise Management System Archive

SEMS-ARCHIVE (Superfund Enterprise Management System Archive) tracks sites that have no further interest under the Federal Superfund Program based on available information. The list was formerly known as the CERCLIS-NFRAP, renamed to SEMS ARCHIVE by the EPA in 2015. EPA may perform a minimal level of assessment work at a site while it is archived if site conditions change and/or new information becomes available. Archived sites have been removed and archived from the inventory of SEMS sites. Archived status indicates that, to the best of EPA's knowledge, assessment at a site has been completed and that EPA has determined no further steps will be taken to list the site on the National Priorities List (NPL), unless information indicates this decision was not appropriate or other considerations require a recommendation for listing at a later time. The decision does not necessarily mean that there is no hazard associated with a given site; it only means that. based upon available information, the location is not judged to be potential NPL site.

Date of Government Version: 04/26/2023
Date Data Arrived at EDR: 05/02/2023
Date Made Active in Reports: 05/17/2023
Number of Days to Update: 15

Source: EPA
Telephone: 800-424-9346
Last EDR Contact: 07/06/2023
Next Scheduled EDR Contact: 10/23/2023
Data Release Frequency: Quarterly

Lists of Federal RCRA facilities undergoing Corrective Action

CORRACTS: Corrective Action Report
CORRACTS identifies hazardous waste handlers with RCRA corrective action activity.

Date of Government Version: 03/06/2023
Date Data Arrived at EDR: 03/09/2023
Date Made Active in Reports: 03/20/2023
Number of Days to Update: 11

Source: EPA
Telephone: 800-424-9346
Last EDR Contact: 06/20/2023
Next Scheduled EDR Contact: 10/02/2023
Data Release Frequency: Quarterly

Lists of Federal RCRA TSD facilities

RCRA-TSDF: RCRA - Treatment, Storage and Disposal
RCRAInfo is EPA's comprehensive information system, providing access to data supporting the Resource Conservation and Recovery Act (RCRA) of 1976 and the Hazardous and Solid Waste Amendments (HSWA) of 1984. The database includes selective information on sites which generate, transport, store, treat and/or dispose of hazardous waste as defined by the Resource Conservation and Recovery Act (RCRA). Transporters are individuals or entities that move hazardous waste from the generator offsite to a facility that can recycle, treat, store, or dispose of the waste. TSDFs treat, store, or dispose of the waste.

Date of Government Version: 03/06/2023
Date Data Arrived at EDR: 03/09/2023
Date Made Active in Reports: 03/20/2023
Number of Days to Update: 11

Source: Environmental Protection Agency
Telephone: (415) 495-8895
Last EDR Contact: 06/20/2023
Next Scheduled EDR Contact: 10/02/2023
Data Release Frequency: Quarterly

Lists of Federal RCRA generators

RCRA-LQG: RCRA - Large Quantity Generators
RCRAInfo is EPA's comprehensive information system, providing access to data supporting the Resource Conservation and Recovery Act (RCRA) of 1976 and the Hazardous and Solid Waste Amendments (HSWA) of 1984. The database includes selective information on sites which generate, transport, store, treat and/or dispose of hazardous waste as defined by the Resource Conservation and Recovery Act (RCRA). Large quantity generators (LQGs) generate over 1,000 kilograms (kg) of hazardous waste, or over 1 kg of acutely hazardous waste per month.

Date of Government Version: 03/06/2023
Date Data Arrived at EDR: 03/09/2023
Date Made Active in Reports: 03/20/2023
Number of Days to Update: 11

Source: Environmental Protection Agency
Telephone: (415) 495-8895
Last EDR Contact: 06/20/2023
Next Scheduled EDR Contact: 10/02/2023
Data Release Frequency: Quarterly

RCRA-SQG: RCRA - Small Quantity Generators

RCRAInfo is EPA's comprehensive information system, providing access to data supporting the Resource Conservation and Recovery Act (RCRA) of 1976 and the Hazardous and Solid Waste Amendments (HSWA) of 1984. The database includes selective information on sites which generate, transport, store, treat and/or dispose of hazardous waste as defined by the Resource Conservation and Recovery Act (RCRA). Small quantity generators (SQGs) generate between 100 kg and 1,000 kg of hazardous waste per month.

Date of Government Version: 03/06/2023
Date Data Arrived at EDR: 03/09/2023
Date Made Active in Reports: 03/20/2023
Number of Days to Update: 11

Source: Environmental Protection Agency
Telephone: (415) 495-8895
Last EDR Contact: 06/20/2023
Next Scheduled EDR Contact: 10/02/2023
Data Release Frequency: Quarterly

RCRA-VSQG: RCRA - Very Small Quantity Generators (Formerly Conditionally Exempt Small Quantity Generators)

RCRAInfo is EPA's comprehensive information system, providing access to data supporting the Resource Conservation and Recovery Act (RCRA) of 1976 and the Hazardous and Solid Waste Amendments (HSWA) of 1984. The database includes selective information on sites which generate, transport, store, treat and/or dispose of hazardous waste as defined by the Resource Conservation and Recovery Act (RCRA). Very small quantity generators (VSQGs) generate less than 100 kg of hazardous waste, or less than 1 kg of acutely hazardous waste per month.

Date of Government Version: 03/06/2023
Date Data Arrived at EDR: 03/09/2023
Date Made Active in Reports: 03/20/2023
Number of Days to Update: 11

Source: Environmental Protection Agency
Telephone: (415) 495-8895
Last EDR Contact: 06/20/2023
Next Scheduled EDR Contact: 10/02/2023
Data Release Frequency: Quarterly

Federal institutional controls / engineering controls registries

LUCIS: Land Use Control Information System

LUCIS contains records of land use control information pertaining to the former Navy Base Realignment and Closure properties.

Date of Government Version: 02/08/2023
Date Data Arrived at EDR: 02/09/2023
Date Made Active in Reports: 05/02/2023
Number of Days to Update: 82

Source: Department of the Navy
Telephone: 843-820-7326
Last EDR Contact: 05/23/2023
Next Scheduled EDR Contact: 08/21/2023
Data Release Frequency: Varies

US ENG CONTROLS: Engineering Controls Sites List

A listing of sites with engineering controls in place. Engineering controls include various forms of caps, building foundations, liners, and treatment methods to create pathway elimination for regulated substances to enter environmental media or effect human health.

Date of Government Version: 02/20/2023
Date Data Arrived at EDR: 02/21/2023
Date Made Active in Reports: 05/02/2023
Number of Days to Update: 70

Source: Environmental Protection Agency
Telephone: 703-603-0695
Last EDR Contact: 05/23/2023
Next Scheduled EDR Contact: 09/04/2023
Data Release Frequency: Varies

US INST CONTROLS: Institutional Controls Sites List

A listing of sites with institutional controls in place. Institutional controls include administrative measures, such as groundwater use restrictions, construction restrictions, property use restrictions, and post remediation care requirements intended to prevent exposure to contaminants remaining on site. Deed restrictions are generally required as part of the institutional controls.

Date of Government Version: 02/20/2023
Date Data Arrived at EDR: 02/21/2023
Date Made Active in Reports: 05/02/2023
Number of Days to Update: 70

Source: Environmental Protection Agency
Telephone: 703-603-0695
Last EDR Contact: 05/23/2023
Next Scheduled EDR Contact: 09/04/2023
Data Release Frequency: Varies

Federal ERNS list

ERNS: Emergency Response Notification System

Emergency Response Notification System. ERNS records and stores information on reported releases of oil and hazardous substances.

Date of Government Version: 03/20/2023
Date Data Arrived at EDR: 03/21/2023
Date Made Active in Reports: 05/30/2023
Number of Days to Update: 70

Source: National Response Center, United States Coast Guard
Telephone: 202-267-2180
Last EDR Contact: 06/20/2023
Next Scheduled EDR Contact: 10/02/2023
Data Release Frequency: Quarterly

Lists of state- and tribal (Superfund) equivalent sites

RESPONSE: State Response Sites

Identifies confirmed release sites where DTSC is involved in remediation, either in a lead or oversight capacity. These confirmed release sites are generally high-priority and high potential risk.

Date of Government Version: 01/23/2023
Date Data Arrived at EDR: 01/24/2023
Date Made Active in Reports: 04/10/2023
Number of Days to Update: 76

Source: Department of Toxic Substances Control
Telephone: 916-323-3400
Last EDR Contact: 04/25/2023
Next Scheduled EDR Contact: 08/07/2023
Data Release Frequency: Quarterly

Lists of state- and tribal hazardous waste facilities

ENVIROSTOR: EnviroStor Database

The Department of Toxic Substances Control's (DTSC's) Site Mitigation and Brownfields Reuse Program's (SMBRP's) EnviroStor database identifes sites that have known contamination or sites for which there may be reasons to investigate further. The database includes the following site types: Federal Superfund sites (National Priorities List (NPL)); State Response, including Military Facilities and State Superfund; Voluntary Cleanup; and School sites. EnviroStor provides similar information to the information that was available in CalSites, and provides additional site information, including, but not limited to, identification of formerly-contaminated properties that have been released for reuse, properties where environmental deed restrictions have been recorded to prevent inappropriate land uses, and risk characterization information that is used to assess potential impacts to public health and the environment at contaminated sites.

Date of Government Version: 01/23/2023
Date Data Arrived at EDR: 01/24/2023
Date Made Active in Reports: 04/10/2023
Number of Days to Update: 76

Source: Department of Toxic Substances Control
Telephone: 916-323-3400
Last EDR Contact: 04/25/2023
Next Scheduled EDR Contact: 08/07/2023
Data Release Frequency: Quarterly

Lists of state and tribal landfills and solid waste disposal facilities

SWF/LF (SWIS): Solid Waste Information System

Active, Closed and Inactive Landfills. SWF/LF records typically contain an inve ntory of solid waste disposal facilities or landfills. These may be active or i nactive facilities or open dumps that failed to meet RCRA Section 4004 criteria for solid waste landfills or disposal sites.

Date of Government Version: 02/06/2023
Date Data Arrived at EDR: 02/07/2023
Date Made Active in Reports: 04/26/2023
Number of Days to Update: 78

Source: Department of Resources Recycling and Recovery
Telephone: 916-341-6320
Last EDR Contact: 05/08/2023
Next Scheduled EDR Contact: 08/21/2023
Data Release Frequency: Quarterly

Lists of state and tribal leaking storage tanks

LUST REG 4: Underground Storage Tank Leak List
Los Angeles, Ventura counties. For more current information, please refer to the State Water Resources Control Board's LUST database.

Date of Government Version: 09/07/2004
Date Data Arrived at EDR: 09/07/2004
Date Made Active in Reports: 10/12/2004
Number of Days to Update: 35

Source: California Regional Water Quality Control Board Los Angeles Region (4)
Telephone: 213-576-6710
Last EDR Contact: 09/06/2011
Next Scheduled EDR Contact: 12/19/2011
Data Release Frequency: No Update Planned

LUST REG 5: Leaking Underground Storage Tank Database
Leaking Underground Storage Tank locations. Alameda, Alpine, Amador, Butte, Colusa, Contra Costa, Calveras, El Dorado, Fresno, Glenn, Kern, Kings, Lake, Lassen, Madera, Mariposa, Merced, Modoc, Napa, Nevada, Placer, Plumas, Sacramento, San Joaquin, Shasta, Solano, Stanislaus, Sutter, Tehama, Tulare, Tuolumne, Yolo, Yuba counties.

Date of Government Version: 07/01/2008
Date Data Arrived at EDR: 07/22/2008
Date Made Active in Reports: 07/31/2008
Number of Days to Update: 9

Source: California Regional Water Quality Control Board Central Valley Region (5)
Telephone: 916-464-4834
Last EDR Contact: 07/01/2011
Next Scheduled EDR Contact: 10/17/2011
Data Release Frequency: No Update Planned

LUST REG 7: Leaking Underground Storage Tank Case Listing
Leaking Underground Storage Tank locations. Imperial, Riverside, San Diego, Santa Barbara counties.

Date of Government Version: 02/26/2004
Date Data Arrived at EDR: 02/26/2004
Date Made Active in Reports: 03/24/2004
Number of Days to Update: 27

Source: California Regional Water Quality Control Board Colorado River Basin Region (7)
Telephone: 760-776-8943
Last EDR Contact: 08/01/2011
Next Scheduled EDR Contact: 11/14/2011
Data Release Frequency: No Update Planned

LUST REG 8: Leaking Underground Storage Tanks
California Regional Water Quality Control Board Santa Ana Region (8). For more current information, please refer to the State Water Resources Control Board's LUST database.

Date of Government Version: 02/14/2005
Date Data Arrived at EDR: 02/15/2005
Date Made Active in Reports: 03/28/2005
Number of Days to Update: 41

Source: California Regional Water Quality Control Board Santa Ana Region (8)
Telephone: 909-782-4496
Last EDR Contact: 08/15/2011
Next Scheduled EDR Contact: 11/28/2011
Data Release Frequency: No Update Planned

LUST REG 3: Leaking Underground Storage Tank Database
Leaking Underground Storage Tank locations. Monterey, San Benito, San Luis Obispo, Santa Barbara, Santa Cruz counties.

Date of Government Version: 05/19/2003
Date Data Arrived at EDR: 05/19/2003
Date Made Active in Reports: 06/02/2003
Number of Days to Update: 14

Source: California Regional Water Quality Control Board Central Coast Region (3)
Telephone: 805-542-4786
Last EDR Contact: 07/18/2011
Next Scheduled EDR Contact: 10/31/2011
Data Release Frequency: No Update Planned

LUST REG 2: Fuel Leak List
Leaking Underground Storage Tank locations. Alameda, Contra Costa, Marin, Napa, San Francisco, San Mateo, Santa Clara, Solano, Sonoma counties.

Date of Government Version: 09/30/2004
Date Data Arrived at EDR: 10/20/2004
Date Made Active in Reports: 11/19/2004
Number of Days to Update: 30

Source: California Regional Water Quality Control Board San Francisco Bay Region (2)
Telephone: 510-622-2433
Last EDR Contact: 09/19/2011
Next Scheduled EDR Contact: 01/02/2012
Data Release Frequency: No Update Planned

LUST REG 1: Active Toxic Site Investigation
Del Norte, Humboldt, Lake, Mendocino, Modoc, Siskiyou, Sonoma, Trinity counties. For more current information, please refer to the State Water Resources Control Board's LUST database.

Date of Government Version: 02/01/2001
Date Data Arrived at EDR: 02/28/2001
Date Made Active in Reports: 03/29/2001
Number of Days to Update: 29

Source: California Regional Water Quality Control Board North Coast (1)
Telephone: 707-570-3769
Last EDR Contact: 08/01/2011
Next Scheduled EDR Contact: 11/14/2011
Data Release Frequency: No Update Planned

LUST REG 6V: Leaking Underground Storage Tank Case Listing
Leaking Underground Storage Tank locations. Inyo, Kern, Los Angeles, Mono, San Bernardino counties.

Date of Government Version: 06/07/2005
Date Data Arrived at EDR: 06/07/2005
Date Made Active in Reports: 06/29/2005
Number of Days to Update: 22

Source: California Regional Water Quality Control Board Victorville Branch Office (6)
Telephone: 760-241-7365
Last EDR Contact: 09/12/2011
Next Scheduled EDR Contact: 12/26/2011
Data Release Frequency: No Update Planned

LUST: Leaking Underground Fuel Tank Report (GEOTRACKER)
Leaking Underground Storage Tank (LUST) Sites included in GeoTracker. GeoTracker is the Water Boards data management system for sites that impact, or have the potential to impact, water quality in California, with emphasis on groundwater.

Date of Government Version: 03/06/2023
Date Data Arrived at EDR: 03/07/2023
Date Made Active in Reports: 03/30/2023
Number of Days to Update: 23

Source: State Water Resources Control Board
Telephone: see region list
Last EDR Contact: 06/05/2023
Next Scheduled EDR Contact: 09/18/2023
Data Release Frequency: Quarterly

LUST REG 6L: Leaking Underground Storage Tank Case Listing
For more current information, please refer to the State Water Resources Control Board's LUST database.

Date of Government Version: 09/09/2003
Date Data Arrived at EDR: 09/10/2003
Date Made Active in Reports: 10/07/2003
Number of Days to Update: 27

Source: California Regional Water Quality Control Board Lahontan Region (6)
Telephone: 530-542-5572
Last EDR Contact: 09/12/2011
Next Scheduled EDR Contact: 12/26/2011
Data Release Frequency: No Update Planned

LUST REG 9: Leaking Underground Storage Tank Report
Orange, Riverside, San Diego counties. For more current information, please refer to the State Water Resources Control Board's LUST database.

Date of Government Version: 03/01/2001
Date Data Arrived at EDR: 04/23/2001
Date Made Active in Reports: 05/21/2001
Number of Days to Update: 28

Source: California Regional Water Quality Control Board San Diego Region (9)
Telephone: 858-637-5595
Last EDR Contact: 09/26/2011
Next Scheduled EDR Contact: 01/09/2012
Data Release Frequency: No Update Planned

INDIAN LUST R6: Leaking Underground Storage Tanks on Indian Land
LUSTs on Indian land in New Mexico and Oklahoma.

Date of Government Version: 11/23/2022
Date Data Arrived at EDR: 12/06/2022
Date Made Active in Reports: 03/03/2023
Number of Days to Update: 87

Source: EPA Region 6
Telephone: 214-665-6597
Last EDR Contact: 05/09/2023
Next Scheduled EDR Contact: 07/31/2023
Data Release Frequency: Varies

INDIAN LUST R1: Leaking Underground Storage Tanks on Indian Land
A listing of leaking underground storage tank locations on Indian Land.

Date of Government Version: 10/19/2022
Date Data Arrived at EDR: 12/06/2022
Date Made Active in Reports: 03/03/2023
Number of Days to Update: 87

Source: EPA Region 1
Telephone: 617-918-1313
Last EDR Contact: 05/09/2023
Next Scheduled EDR Contact: 07/31/2023
Data Release Frequency: Varies

INDIAN LUST R7: Leaking Underground Storage Tanks on Indian Land
LUSTs on Indian land in Iowa, Kansas, and Nebraska

Date of Government Version: 10/14/2022
Date Data Arrived at EDR: 12/06/2022
Date Made Active in Reports: 03/03/2023
Number of Days to Update: 87

Source: EPA Region 7
Telephone: 913-551-7003
Last EDR Contact: 05/09/2023
Next Scheduled EDR Contact: 07/31/2023
Data Release Frequency: Varies

INDIAN LUST R8: Leaking Underground Storage Tanks on Indian Land
LUSTs on Indian land in Colorado, Montana, North Dakota, South Dakota, Utah and Wyoming.

Date of Government Version: 11/23/2022
Date Data Arrived at EDR: 12/06/2022
Date Made Active in Reports: 03/03/2023
Number of Days to Update: 87

Source: EPA Region 8
Telephone: 303-312-6271
Last EDR Contact: 05/08/2023
Next Scheduled EDR Contact: 07/31/2023
Data Release Frequency: Varies

INDIAN LUST R9: Leaking Underground Storage Tanks on Indian Land
LUSTs on Indian land in Arizona, California, New Mexico and Nevada

Date of Government Version: 11/23/2022
Date Data Arrived at EDR: 12/06/2022
Date Made Active in Reports: 03/03/2023
Number of Days to Update: 87

Source: Environmental Protection Agency
Telephone: 415-972-3372
Last EDR Contact: 05/09/2023
Next Scheduled EDR Contact: 07/31/2023
Data Release Frequency: Varies

INDIAN LUST R10: Leaking Underground Storage Tanks on Indian Land
LUSTs on Indian land in Alaska, Idaho, Oregon and Washington.

Date of Government Version: 11/23/2022
Date Data Arrived at EDR: 12/06/2022
Date Made Active in Reports: 04/19/2023
Number of Days to Update: 134

Source: EPA Region 10
Telephone: 206-553-2857
Last EDR Contact: 05/09/2023
Next Scheduled EDR Contact: 07/31/2023
Data Release Frequency: Varies

INDIAN LUST R5: Leaking Underground Storage Tanks on Indian Land
Leaking underground storage tanks located on Indian Land in Michigan, Minnesota and Wisconsin.

Date of Government Version: 10/14/2022
Date Data Arrived at EDR: 12/06/2022
Date Made Active in Reports: 03/03/2023
Number of Days to Update: 87

Source: EPA, Region 5
Telephone: 312-886-7439
Last EDR Contact: 05/09/2023
Next Scheduled EDR Contact: 07/31/2023
Data Release Frequency: Varies

INDIAN LUST R4: Leaking Underground Storage Tanks on Indian Land
LUSTs on Indian land in Florida, Mississippi and North Carolina.

Date of Government Version: 11/26/2022
Date Data Arrived at EDR: 12/06/2022
Date Made Active in Reports: 03/03/2023
Number of Days to Update: 87

Source: EPA Region 4
Telephone: 404-562-8677
Last EDR Contact: 05/09/2023
Next Scheduled EDR Contact: 07/31/2023
Data Release Frequency: Varies

CPS-SLIC: Statewide SLIC Cases (GEOTRACKER)
Cleanup Program Sites (CPS; also known as Site Cleanups [SC] and formerly known as Spills, Leaks, Investigations, and Cleanups [SLIC] sites) included in GeoTracker. GeoTracker is the Water Boards data management system for sites that impact, or have the potential to impact, water quality in California, with emphasis on groundwater.

Date of Government Version: 03/06/2023
Date Data Arrived at EDR: 03/07/2023
Date Made Active in Reports: 03/31/2023
Number of Days to Update: 24

Source: State Water Resources Control Board
Telephone: 866-480-1028
Last EDR Contact: 06/05/2023
Next Scheduled EDR Contact: 09/18/2023
Data Release Frequency: Varies

SLIC REG 1: Active Toxic Site Investigations
The SLIC (Spills, Leaks, Investigations and Cleanup) program is designed to protect and restore water quality from spills, leaks, and similar discharges.

Date of Government Version: 04/03/2003
Date Data Arrived at EDR: 04/07/2003
Date Made Active in Reports: 04/25/2003
Number of Days to Update: 18

Source: California Regional Water Quality Control Board, North Coast Region (1)
Telephone: 707-576-2220
Last EDR Contact: 08/01/2011
Next Scheduled EDR Contact: 11/14/2011
Data Release Frequency: No Update Planned

SLIC REG 2: Spills, Leaks, Investigation & Cleanup Cost Recovery Listing
The SLIC (Spills, Leaks, Investigations and Cleanup) program is designed to protect and restore water quality from spills, leaks, and similar discharges.

Date of Government Version: 09/30/2004
Date Data Arrived at EDR: 10/20/2004
Date Made Active in Reports: 11/19/2004
Number of Days to Update: 30

Source: Regional Water Quality Control Board San Francisco Bay Region (2)
Telephone: 510-286-0457
Last EDR Contact: 09/19/2011
Next Scheduled EDR Contact: 01/02/2012
Data Release Frequency: No Update Planned

SLIC REG 3: Spills, Leaks, Investigation & Cleanup Cost Recovery Listing
The SLIC (Spills, Leaks, Investigations and Cleanup) program is designed to protect and restore water quality from spills, leaks, and similar discharges.

Date of Government Version: 05/18/2006
Date Data Arrived at EDR: 05/18/2006
Date Made Active in Reports: 06/15/2006
Number of Days to Update: 28

Source: California Regional Water Quality Control Board Central Coast Region (3)
Telephone: 805-549-3147
Last EDR Contact: 07/18/2011
Next Scheduled EDR Contact: 10/31/2011
Data Release Frequency: No Update Planned

SLIC REG 4: Spills, Leaks, Investigation & Cleanup Cost Recovery Listing
The SLIC (Spills, Leaks, Investigations and Cleanup) program is designed to protect and restore water quality from spills, leaks, and similar discharges.

Date of Government Version: 11/17/2004
Date Data Arrived at EDR: 11/18/2004
Date Made Active in Reports: 01/04/2005
Number of Days to Update: 47

Source: Region Water Quality Control Board Los Angeles Region (4)
Telephone: 213-576-6600
Last EDR Contact: 07/01/2011
Next Scheduled EDR Contact: 10/17/2011
Data Release Frequency: No Update Planned

SLIC REG 5: Spills, Leaks, Investigation & Cleanup Cost Recovery Listing
The SLIC (Spills, Leaks, Investigations and Cleanup) program is designed to protect and restore water quality from spills, leaks, and similar discharges.

Date of Government Version: 04/01/2005
Date Data Arrived at EDR: 04/05/2005
Date Made Active in Reports: 04/21/2005
Number of Days to Update: 16

Source: Regional Water Quality Control Board Central Valley Region (5)
Telephone: 916-464-3291
Last EDR Contact: 09/12/2011
Next Scheduled EDR Contact: 12/26/2011
Data Release Frequency: No Update Planned

SLIC REG 6V: Spills, Leaks, Investigation & Cleanup Cost Recovery Listing
The SLIC (Spills, Leaks, Investigations and Cleanup) program is designed to protect and restore water quality from spills, leaks, and similar discharges.

Date of Government Version: 05/24/2005
Date Data Arrived at EDR: 05/25/2005
Date Made Active in Reports: 06/16/2005
Number of Days to Update: 22

Source: Regional Water Quality Control Board, Victorville Branch
Telephone: 619-241-6583
Last EDR Contact: 08/15/2011
Next Scheduled EDR Contact: 11/28/2011
Data Release Frequency: No Update Planned

SLIC REG 6L: SLIC Sites
The SLIC (Spills, Leaks, Investigations and Cleanup) program is designed to protect and restore water quality from spills, leaks, and similar discharges.

Date of Government Version: 09/07/2004
Date Data Arrived at EDR: 09/07/2004
Date Made Active in Reports: 10/12/2004
Number of Days to Update: 35

Source: California Regional Water Quality Control Board, Lahontan Region
Telephone: 530-542-5574
Last EDR Contact: 08/15/2011
Next Scheduled EDR Contact: 11/28/2011
Data Release Frequency: No Update Planned

SLIC REG 7: SLIC List
The SLIC (Spills, Leaks, Investigations and Cleanup) program is designed to protect and restore water quality from spills, leaks, and similar discharges.

Date of Government Version: 11/24/2004
Date Data Arrived at EDR: 11/29/2004
Date Made Active in Reports: 01/04/2005
Number of Days to Update: 36

Source: California Regional Quality Control Board, Colorado River Basin Region
Telephone: 760-346-7491
Last EDR Contact: 08/01/2011
Next Scheduled EDR Contact: 11/14/2011
Data Release Frequency: No Update Planned

SLIC REG 8: Spills, Leaks, Investigation & Cleanup Cost Recovery Listing
The SLIC (Spills, Leaks, Investigations and Cleanup) program is designed to protect and restore water quality from spills, leaks, and similar discharges.

Date of Government Version: 04/03/2008
Date Data Arrived at EDR: 04/03/2008
Date Made Active in Reports: 04/14/2008
Number of Days to Update: 11

Source: California Region Water Quality Control Board Santa Ana Region (8)
Telephone: 951-782-3298
Last EDR Contact: 09/12/2011
Next Scheduled EDR Contact: 12/26/2011
Data Release Frequency: No Update Planned

SLIC REG 9: Spills, Leaks, Investigation & Cleanup Cost Recovery Listing
The SLIC (Spills, Leaks, Investigations and Cleanup) program is designed to protect and restore water quality from spills, leaks, and similar discharges.

Date of Government Version: 09/10/2007
Date Data Arrived at EDR: 09/11/2007
Date Made Active in Reports: 09/28/2007
Number of Days to Update: 17

Source: California Regional Water Quality Control Board San Diego Region (9)
Telephone: 858-467-2980
Last EDR Contact: 08/08/2011
Next Scheduled EDR Contact: 11/21/2011
Data Release Frequency: No Update Planned

Lists of state and tribal registered storage tanks

FEMA UST: Underground Storage Tank Listing
A listing of all FEMA owned underground storage tanks.

Date of Government Version: 03/08/2023
Date Data Arrived at EDR: 03/09/2023
Date Made Active in Reports: 05/30/2023
Number of Days to Update: 82

Source: FEMA
Telephone: 202-646-5797
Last EDR Contact: 06/27/2023
Next Scheduled EDR Contact: 10/16/2023
Data Release Frequency: Varies

MILITARY UST SITES: Military UST Sites (GEOTRACKER)
Military ust sites

Date of Government Version: 03/06/2023
Date Data Arrived at EDR: 03/07/2023
Date Made Active in Reports: 03/31/2023
Number of Days to Update: 24

Source: State Water Resources Control Board
Telephone: 866-480-1028
Last EDR Contact: 06/05/2023
Next Scheduled EDR Contact: 09/18/2023
Data Release Frequency: Varies

UST: Active UST Facilities
Active UST facilities gathered from the local regulatory agencies

Date of Government Version: 03/06/2023
Date Data Arrived at EDR: 03/07/2023
Date Made Active in Reports: 05/24/2023
Number of Days to Update: 78

Source: SWRCB
Telephone: 916-341-5851
Last EDR Contact: 06/05/2023
Next Scheduled EDR Contact: 09/18/2023
Data Release Frequency: Semi-Annually

UST CLOSURE: Proposed Closure of Underground Storage Tank (UST) Cases
UST cases that are being considered for closure by either the State Water Resources Control Board or the Executive Director have been posted for a 60-day public comment period. UST Case Closures being proposed for consideration by the State Water Resources Control Board. These are primarily UST cases that meet closure criteria under the decisional framework in State Water Board Resolution No. 92-49 and other Board orders. UST Case Closures proposed for consideration by the Executive Director pursuant to State Water Board Resolution No. 2012-0061. These are cases that meet the criteria of the Low-Threat UST Case Closure Policy. UST Case Closure Review Denials and Approved Orders.

Date of Government Version: 02/23/2023
Date Data Arrived at EDR: 03/07/2023
Date Made Active in Reports: 05/26/2023
Number of Days to Update: 80

Source: State Water Resources Control Board
Telephone: 916-327-7844
Last EDR Contact: 06/02/2023
Next Scheduled EDR Contact: 09/18/2023
Data Release Frequency: Varies

AST: Aboveground Petroleum Storage Tank Facilities
A listing of aboveground storage tank petroleum storage tank locations.

Date of Government Version: 07/06/2016
Date Data Arrived at EDR: 07/12/2016
Date Made Active in Reports: 09/19/2016
Number of Days to Update: 69

Source: California Environmental Protection Agency
Telephone: 916-327-5092
Last EDR Contact: 06/06/2023
Next Scheduled EDR Contact: 09/25/2023
Data Release Frequency: Varies

INDIAN UST R6: Underground Storage Tanks on Indian Land
The Indian Underground Storage Tank (UST) database provides information about underground storage tanks on Indian land in EPA Region 6 (Louisiana, Arkansas, Oklahoma, New Mexico, Texas and 65 Tribes).

Date of Government Version: 11/23/2022
Date Data Arrived at EDR: 12/06/2022
Date Made Active in Reports: 03/03/2023
Number of Days to Update: 87

Source: EPA Region 6
Telephone: 214-665-7591
Last EDR Contact: 05/09/2023
Next Scheduled EDR Contact: 07/31/2023
Data Release Frequency: Varies

INDIAN UST R5: Underground Storage Tanks on Indian Land
The Indian Underground Storage Tank (UST) database provides information about underground storage tanks on Indian land in EPA Region 5 (Michigan, Minnesota and Wisconsin and Tribal Nations).

Date of Government Version: 10/14/2022
Date Data Arrived at EDR: 12/06/2022
Date Made Active in Reports: 03/03/2023
Number of Days to Update: 87

Source: EPA Region 5
Telephone: 312-886-6136
Last EDR Contact: 05/09/2023
Next Scheduled EDR Contact: 07/31/2023
Data Release Frequency: Varies

INDIAN UST R10: Underground Storage Tanks on Indian Land

The Indian Underground Storage Tank (UST) database provides information about underground storage tanks on Indian land in EPA Region 10 (Alaska, Idaho, Oregon, Washington, and Tribal Nations).

Date of Government Version: 11/23/2022
Date Data Arrived at EDR: 12/06/2022
Date Made Active in Reports: 04/19/2023
Number of Days to Update: 134

Source: EPA Region 10
Telephone: 206-553-2857
Last EDR Contact: 05/09/2023
Next Scheduled EDR Contact: 07/31/2023
Data Release Frequency: Varies

INDIAN UST R4: Underground Storage Tanks on Indian Land

The Indian Underground Storage Tank (UST) database provides information about underground storage tanks on Indian land in EPA Region 4 (Alabama, Florida, Georgia, Kentucky, Mississippi, North Carolina, South Carolina, Tennessee and Tribal Nations)

Date of Government Version: 11/23/2022
Date Data Arrived at EDR: 12/06/2022
Date Made Active in Reports: 03/03/2023
Number of Days to Update: 87

Source: EPA Region 4
Telephone: 404-562-9424
Last EDR Contact: 05/09/2023
Next Scheduled EDR Contact: 07/31/2023
Data Release Frequency: Varies

INDIAN UST R1: Underground Storage Tanks on Indian Land

The Indian Underground Storage Tank (UST) database provides information about underground storage tanks on Indian land in EPA Region 1 (Connecticut, Maine, Massachusetts, New Hampshire, Rhode Island, Vermont and ten Tribal Nations).

Date of Government Version: 10/19/2022
Date Data Arrived at EDR: 12/06/2022
Date Made Active in Reports: 03/03/2023
Number of Days to Update: 87

Source: EPA, Region 1
Telephone: 617-918-1313
Last EDR Contact: 05/09/2023
Next Scheduled EDR Contact: 07/31/2023
Data Release Frequency: Varies

INDIAN UST R9: Underground Storage Tanks on Indian Land

The Indian Underground Storage Tank (UST) database provides information about underground storage tanks on Indian land in EPA Region 9 (Arizona, California, Hawaii, Nevada, the Pacific Islands, and Tribal Nations).

Date of Government Version: 11/23/2022
Date Data Arrived at EDR: 12/06/2022
Date Made Active in Reports: 03/03/2023
Number of Days to Update: 87

Source: EPA Region 9
Telephone: 415-972-3368
Last EDR Contact: 05/09/2023
Next Scheduled EDR Contact: 07/31/2023
Data Release Frequency: Varies

INDIAN UST R8: Underground Storage Tanks on Indian Land

The Indian Underground Storage Tank (UST) database provides information about underground storage tanks on Indian land in EPA Region 8 (Colorado, Montana, North Dakota, South Dakota, Utah, Wyoming and 27 Tribal Nations).

Date of Government Version: 11/23/2022
Date Data Arrived at EDR: 12/06/2022
Date Made Active in Reports: 03/03/2023
Number of Days to Update: 87

Source: EPA Region 8
Telephone: 303-312-6137
Last EDR Contact: 05/09/2023
Next Scheduled EDR Contact: 07/31/2023
Data Release Frequency: Varies

INDIAN UST R7: Underground Storage Tanks on Indian Land

The Indian Underground Storage Tank (UST) database provides information about underground storage tanks on Indian land in EPA Region 7 (Iowa, Kansas, Missouri, Nebraska, and 9 Tribal Nations).

Date of Government Version: 10/14/2022
Date Data Arrived at EDR: 12/06/2022
Date Made Active in Reports: 03/03/2023
Number of Days to Update: 87

Source: EPA Region 7
Telephone: 913-551-7003
Last EDR Contact: 05/09/2023
Next Scheduled EDR Contact: 07/31/2023
Data Release Frequency: Varies

Lists of state and tribal voluntary cleanup sites

INDIAN VCP R1: Voluntary Cleanup Priority Listing
A listing of voluntary cleanup priority sites located on Indian Land located in Region 1.

Date of Government Version: 07/27/2015
Date Data Arrived at EDR: 09/29/2015
Date Made Active in Reports: 02/18/2016
Number of Days to Update: 142

Source: EPA, Region 1
Telephone: 617-918-1102
Last EDR Contact: 06/13/2023
Next Scheduled EDR Contact: 10/02/2023
Data Release Frequency: Varies

INDIAN VCP R7: Voluntary Cleanup Priority Lisitng
A listing of voluntary cleanup priority sites located on Indian Land located in Region 7.

Date of Government Version: 03/20/2008
Date Data Arrived at EDR: 04/22/2008
Date Made Active in Reports: 05/19/2008
Number of Days to Update: 27

Source: EPA, Region 7
Telephone: 913-551-7365
Last EDR Contact: 07/08/2021
Next Scheduled EDR Contact: 07/20/2009
Data Release Frequency: Varies

VCP: Voluntary Cleanup Program Properties
Contains low threat level properties with either confirmed or unconfirmed releases and the project proponents have request that DTSC oversee investigation and/or cleanup activities and have agreed to provide coverage for DTSC's costs.

Date of Government Version: 01/23/2023
Date Data Arrived at EDR: 01/24/2023
Date Made Active in Reports: 04/10/2023
Number of Days to Update: 76

Source: Department of Toxic Substances Control
Telephone: 916-323-3400
Last EDR Contact: 04/25/2023
Next Scheduled EDR Contact: 08/07/2023
Data Release Frequency: Quarterly

Lists of state and tribal brownfield sites

BROWNFIELDS: Considered Brownfieds Sites Listing
A listing of sites the SWRCB considers to be Brownfields since these are sites have come to them through the MOA Process.

Date of Government Version: 03/20/2023
Date Data Arrived at EDR: 03/21/2023
Date Made Active in Reports: 06/06/2023
Number of Days to Update: 77

Source: State Water Resources Control Board
Telephone: 916-323-7905
Last EDR Contact: 06/14/2023
Next Scheduled EDR Contact: 10/02/2023
Data Release Frequency: Quarterly

ADDITIONAL ENVIRONMENTAL RECORDS

Local Brownfield lists

US BROWNFIELDS: A Listing of Brownfields Sites
Brownfields are real property, the expansion, redevelopment, or reuse of which may be complicated by the presence or potential presence of a hazardous substance, pollutant, or contaminant. Cleaning up and reinvesting in these properties takes development pressures off of undeveloped, open land, and both improves and protects the environment. Assessment, Cleanup and Redevelopment Exchange System (ACRES) stores information reported by EPA Brownfields grant recipients on brownfields properties assessed or cleaned up with grant funding as well as information on Targeted Brownfields Assessments performed by EPA Regions. A listing of ACRES Brownfield sites is obtained from Cleanups in My Community. Cleanups in My Community provides information on Brownfields properties for which information is reported back to EPA, as well as areas served by Brownfields grant programs.

Date of Government Version: 04/06/2023
Date Data Arrived at EDR: 04/13/2023
Date Made Active in Reports: 04/19/2023
Number of Days to Update: 6

Source: Environmental Protection Agency
Telephone: 202-566-2777
Last EDR Contact: 06/08/2023
Next Scheduled EDR Contact: 09/25/2023
Data Release Frequency: Semi-Annually

Local Lists of Landfill / Solid Waste Disposal Sites

WMUDS/SWAT: Waste Management Unit Database

Waste Management Unit Database System. WMUDS is used by the State Water Resources Control Board staff and the Regional Water Quality Control Boards for program tracking and inventory of waste management units. WMUDS is composed of the following databases: Facility Information, Scheduled Inspections Information, Waste Management Unit Information, SWAT Program Information, SWAT Report Summary Information, SWAT Report Summary Data, Chapter 15 (formerly Subchapter 15) Information, Chapter 15 Monitoring Parameters, TPCA Program Information, RCRA Program Information, Closure Information, and Interested Parties Information.

Date of Government Version: 04/01/2000
Date Data Arrived at EDR: 04/10/2000
Date Made Active in Reports: 05/10/2000
Number of Days to Update: 30

Source: State Water Resources Control Board
Telephone: 916-227-4448
Last EDR Contact: 04/19/2023
Next Scheduled EDR Contact: 08/07/2023
Data Release Frequency: No Update Planned

SWRCY: Recycler Database

A listing of recycling facilities in California.

Date of Government Version: 03/06/2023
Date Data Arrived at EDR: 03/07/2023
Date Made Active in Reports: 05/24/2023
Number of Days to Update: 78

Source: Department of Conservation
Telephone: 916-323-3836
Last EDR Contact: 06/02/2023
Next Scheduled EDR Contact: 09/18/2023
Data Release Frequency: Quarterly

HAULERS: Registered Waste Tire Haulers Listing

A listing of registered waste tire haulers.

Date of Government Version: 11/16/2022
Date Data Arrived at EDR: 11/22/2022
Date Made Active in Reports: 02/13/2023
Number of Days to Update: 83

Source: Integrated Waste Management Board
Telephone: 916-341-6422
Last EDR Contact: 05/31/2023
Next Scheduled EDR Contact: 08/21/2023
Data Release Frequency: Varies

INDIAN ODI: Report on the Status of Open Dumps on Indian Lands

Location of open dumps on Indian land.

Date of Government Version: 12/31/1998
Date Data Arrived at EDR: 12/03/2007
Date Made Active in Reports: 01/24/2008
Number of Days to Update: 52

Source: Environmental Protection Agency
Telephone: 703-308-8245
Last EDR Contact: 04/19/2023
Next Scheduled EDR Contact: 08/07/2023
Data Release Frequency: Varies

DEBRIS REGION 9: Torres Martinez Reservation Illegal Dump Site Locations

A listing of illegal dump sites location on the Torres Martinez Indian Reservation located in eastern Riverside County and northern Imperial County, California.

Date of Government Version: 01/12/2009
Date Data Arrived at EDR: 05/07/2009
Date Made Active in Reports: 09/21/2009
Number of Days to Update: 137

Source: EPA, Region 9
Telephone: 415-947-4219
Last EDR Contact: 04/12/2023
Next Scheduled EDR Contact: 07/31/2023
Data Release Frequency: No Update Planned

ODI: Open Dump Inventory

An open dump is defined as a disposal facility that does not comply with one or more of the Part 257 or Part 258 Subtitle D Criteria.

Date of Government Version: 06/30/1985
Date Data Arrived at EDR: 08/09/2004
Date Made Active in Reports: 09/17/2004
Number of Days to Update: 39

Source: Environmental Protection Agency
Telephone: 800-424-9346
Last EDR Contact: 06/09/2004
Next Scheduled EDR Contact: N/A
Data Release Frequency: No Update Planned

IHS OPEN DUMPS: Open Dumps on Indian Land
A listing of all open dumps located on Indian Land in the United States.

Date of Government Version: 04/01/2014
Date Data Arrived at EDR: 08/06/2014
Date Made Active in Reports: 01/29/2015
Number of Days to Update: 176

Source: Department of Health & Human Serivces, Indian Health Service
Telephone: 301-443-1452
Last EDR Contact: 04/27/2023
Next Scheduled EDR Contact: 08/07/2023
Data Release Frequency: Varies

Local Lists of Hazardous waste / Contaminated Sites

US HIST CDL: National Clandestine Laboratory Register
A listing of clandestine drug lab locations that have been removed from the DEAs National Clandestine Laboratory Register.

Date of Government Version: 01/06/2023
Date Data Arrived at EDR: 02/02/2023
Date Made Active in Reports: 02/10/2023
Number of Days to Update: 8

Source: Drug Enforcement Administration
Telephone: 202-307-1000
Last EDR Contact: 05/23/2023
Next Scheduled EDR Contact: 09/04/2023
Data Release Frequency: No Update Planned

HIST CAL-SITES: Calsites Database
The Calsites database contains potential or confirmed hazardous substance release properties. In 1996, California EPA reevaluated and significantly reduced the number of sites in the Calsites database. No longer updated by the state agency. It has been replaced by ENVIROSTOR.

Date of Government Version: 08/08/2005
Date Data Arrived at EDR: 08/03/2006
Date Made Active in Reports: 08/24/2006
Number of Days to Update: 21

Source: Department of Toxic Substance Control
Telephone: 916-323-3400
Last EDR Contact: 02/23/2009
Next Scheduled EDR Contact: 05/25/2009
Data Release Frequency: No Update Planned

SCH: School Property Evaluation Program
This category contains proposed and existing school sites that are being evaluated by DTSC for possible hazardous materials contamination. In some cases, these properties may be listed in the CalSites category depending on the level of threat to public health and safety or the environment they pose.

Date of Government Version: 01/23/2023
Date Data Arrived at EDR: 01/24/2023
Date Made Active in Reports: 04/10/2023
Number of Days to Update: 76

Source: Department of Toxic Substances Control
Telephone: 916-323-3400
Last EDR Contact: 04/25/2023
Next Scheduled EDR Contact: 08/07/2023
Data Release Frequency: Quarterly

CDL: Clandestine Drug Labs
A listing of drug lab locations. Listing of a location in this database does not indicate that any illegal drug lab materials were or were not present there, and does not constitute a determination that the location either requires or does not require additional cleanup work.

Date of Government Version: 12/31/2020
Date Data Arrived at EDR: 11/30/2022
Date Made Active in Reports: 02/09/2023
Number of Days to Update: 71

Source: Department of Toxic Substances Control
Telephone: 916-255-6504
Last EDR Contact: 06/21/2023
Next Scheduled EDR Contact: 08/14/2023
Data Release Frequency: Varies

TOXIC PITS: Toxic Pits Cleanup Act Sites
Toxic PITS Cleanup Act Sites. TOXIC PITS identifies sites suspected of containing hazardous substances where cleanup has not yet been completed.

Date of Government Version: 07/01/1995
Date Data Arrived at EDR: 08/30/1995
Date Made Active in Reports: 09/26/1995
Number of Days to Update: 27

Source: State Water Resources Control Board
Telephone: 916-227-4364
Last EDR Contact: 01/26/2009
Next Scheduled EDR Contact: 04/27/2009
Data Release Frequency: No Update Planned

CERS HAZ WASTE: CERS HAZ WASTE
List of sites in the California Environmental Protection Agency (CalEPA) Regulated Site Portal which fall under the Hazardous Chemical Management, Hazardous Waste Onsite Treatment, Household Hazardous Waste Collection, Hazardous Waste Generator, and RCRA LQ HW Generator programs.

Date of Government Version: 01/05/2023
Date Data Arrived at EDR: 01/06/2023
Date Made Active in Reports: 01/11/2023
Number of Days to Update: 5

Source: CalEPA
Telephone: 916-323-2514
Last EDR Contact: 04/18/2023
Next Scheduled EDR Contact: 07/31/2023
Data Release Frequency: Quarterly

US CDL: Clandestine Drug Labs
A listing of clandestine drug lab locations. The U.S. Department of Justice ("the Department") provides this web site as a public service. It contains addresses of some locations where law enforcement agencies reported they found chemicals or other items that indicated the presence of either clandestine drug laboratories or dumpsites. In most cases, the source of the entries is not the Department, and the Department has not verified the entry and does not guarantee its accuracy. Members of the public must verify the accuracy of all entries by, for example, contacting local law enforcement and local health departments.

Date of Government Version: 01/06/2023
Date Data Arrived at EDR: 02/02/2023
Date Made Active in Reports: 02/10/2023
Number of Days to Update: 8

Source: Drug Enforcement Administration
Telephone: 202-307-1000
Last EDR Contact: 05/23/2023
Next Scheduled EDR Contact: 09/04/2023
Data Release Frequency: Quarterly

Local Lists of Registered Storage Tanks

SWEEPS UST: SWEEPS UST Listing
Statewide Environmental Evaluation and Planning System. This underground storage tank listing was updated and maintained by a company contacted by the SWRCB in the early 1990's. The listing is no longer updated or maintained. The local agency is the contact for more information on a site on the SWEEPS list.

Date of Government Version: 06/01/1994
Date Data Arrived at EDR: 07/07/2005
Date Made Active in Reports: 08/11/2005
Number of Days to Update: 35

Source: State Water Resources Control Board
Telephone: N/A
Last EDR Contact: 06/03/2005
Next Scheduled EDR Contact: N/A
Data Release Frequency: No Update Planned

HIST UST: Hazardous Substance Storage Container Database
The Hazardous Substance Storage Container Database is a historical listing of UST sites. Refer to local/county source for current data.

Date of Government Version: 10/15/1990
Date Data Arrived at EDR: 01/25/1991
Date Made Active in Reports: 02/12/1991
Number of Days to Update: 18

Source: State Water Resources Control Board
Telephone: 916-341-5851
Last EDR Contact: 07/26/2001
Next Scheduled EDR Contact: N/A
Data Release Frequency: No Update Planned

SAN FRANCISCO AST: Aboveground Storage Tank Site Listing
Aboveground storage tank sites

Date of Government Version: 02/03/2023
Date Data Arrived at EDR: 02/07/2023
Date Made Active in Reports: 04/25/2023
Number of Days to Update: 77

Source: San Francisco County Department of Public Health
Telephone: 415-252-3896
Last EDR Contact: 04/26/2023
Next Scheduled EDR Contact: 08/14/2023
Data Release Frequency: Varies

CERS TANKS: California Environmental Reporting System (CERS) Tanks
List of sites in the California Environmental Protection Agency (CalEPA) Regulated Site Portal which fall under the Aboveground Petroleum Storage and Underground Storage Tank regulatory programs.

Date of Government Version: 04/17/2023
Date Data Arrived at EDR: 04/18/2023
Date Made Active in Reports: 07/06/2023
Number of Days to Update: 79

Source: California Environmental Protection Agency
Telephone: 916-323-2514
Last EDR Contact: 04/18/2023
Next Scheduled EDR Contact: 07/31/2023
Data Release Frequency: Quarterly

CA FID UST: Facility Inventory Database

The Facility Inventory Database (FID) contains a historical listing of active and inactive underground storage tank locations from the State Water Resource Control Board. Refer to local/county source for current data.

Date of Government Version: 10/31/1994
Date Data Arrived at EDR: 09/05/1995
Date Made Active in Reports: 09/29/1995
Number of Days to Update: 24

Source: California Environmental Protection Agency
Telephone: 916-341-5851
Last EDR Contact: 12/28/1998
Next Scheduled EDR Contact: N/A
Data Release Frequency: No Update Planned

Local Land Records

LIENS: Environmental Liens Listing

A listing of property locations with environmental liens for California where DTSC is a lien holder.

Date of Government Version: 02/23/2023
Date Data Arrived at EDR: 02/24/2023
Date Made Active in Reports: 03/23/2023
Number of Days to Update: 27

Source: Department of Toxic Substances Control
Telephone: 916-323-3400
Last EDR Contact: 06/06/2023
Next Scheduled EDR Contact: 09/11/2023
Data Release Frequency: Varies

LIENS 2: CERCLA Lien Information

A Federal CERCLA ('Superfund') lien can exist by operation of law at any site or property at which EPA has spent Superfund monies. These monies are spent to investigate and address releases and threatened releases of contamination. CERCLIS provides information as to the identity of these sites and properties.

Date of Government Version: 04/26/2023
Date Data Arrived at EDR: 05/02/2023
Date Made Active in Reports: 05/17/2023
Number of Days to Update: 15

Source: Environmental Protection Agency
Telephone: 202-564-6023
Last EDR Contact: 07/06/2023
Next Scheduled EDR Contact: 10/09/2023
Data Release Frequency: Semi-Annually

DEED: Deed Restriction Listing

Site Mitigation and Brownfields Reuse Program Facility Sites with Deed Restrictions & Hazardous Waste Management Program Facility Sites with Deed / Land Use Restriction. The DTSC Site Mitigation and Brownfields Reuse Program (SMBRP) list includes sites cleaned up under the program's oversight and generally does not include current or former hazardous waste facilities that required a hazardous waste facility permit. The list represents deed restrictions that are active. Some sites have multiple deed restrictions. The DTSC Hazardous Waste Management Program (HWMP) has developed a list of current or former hazardous waste facilities that have a recorded land use restriction at the local county recorder's office. The land use restrictions on this list were required by the DTSC HWMP as a result of the presence of hazardous substances that remain on site after the facility (or part of the facility) has been closed or cleaned up. The types of land use restriction include deed notice, deed restriction, or a land use restriction that binds current and future owners.

Date of Government Version: 02/27/2023
Date Data Arrived at EDR: 02/28/2023
Date Made Active in Reports: 05/17/2023
Number of Days to Update: 78

Source: DTSC and SWRCB
Telephone: 916-323-3400
Last EDR Contact: 05/25/2023
Next Scheduled EDR Contact: 09/11/2023
Data Release Frequency: Semi-Annually

Records of Emergency Release Reports

HMIRS: Hazardous Materials Information Reporting System
Hazardous Materials Incident Report System. HMIRS contains hazardous material spill incidents reported to DOT.

Date of Government Version: 03/19/2023
Date Data Arrived at EDR: 03/21/2023
Date Made Active in Reports: 05/30/2023
Number of Days to Update: 70

Source: U.S. Department of Transportation
Telephone: 202-366-4555
Last EDR Contact: 06/20/2023
Next Scheduled EDR Contact: 10/02/2023
Data Release Frequency: Quarterly

CHMIRS: California Hazardous Material Incident Report System
California Hazardous Material Incident Reporting System. CHMIRS contains information on reported hazardous material incidents (accidental releases or spills).

Date of Government Version: 08/02/2022
Date Data Arrived at EDR: 10/17/2022
Date Made Active in Reports: 01/04/2023
Number of Days to Update: 79

Source: Office of Emergency Services
Telephone: 916-845-8400
Last EDR Contact: 04/20/2023
Next Scheduled EDR Contact: 07/31/2023
Data Release Frequency: Semi-Annually

LDS: Land Disposal Sites Listing (GEOTRACKER)
Land Disposal sites (Landfills) included in GeoTracker. GeoTracker is the Water Boards data management system for sites that impact, or have the potential to impact, water quality in California, with emphasis on groundwater.

Date of Government Version: 03/06/2023
Date Data Arrived at EDR: 03/07/2023
Date Made Active in Reports: 03/30/2023
Number of Days to Update: 23

Source: State Water Qualilty Control Board
Telephone: 866-480-1028
Last EDR Contact: 06/05/2023
Next Scheduled EDR Contact: 09/18/2023
Data Release Frequency: Quarterly

MCS: Military Cleanup Sites Listing (GEOTRACKER)
Military sites (consisting of: Military UST sites; Military Privatized sites; and Military Cleanup sites [formerly known as DoD non UST]) included in GeoTracker. GeoTracker is the Water Boards data management system for sites that impact, or have the potential to impact, water quality in California, with emphasis on groundwater.

Date of Government Version: 03/06/2023
Date Data Arrived at EDR: 03/07/2023
Date Made Active in Reports: 03/31/2023
Number of Days to Update: 24

Source: State Water Resources Control Board
Telephone: 866-480-1028
Last EDR Contact: 06/05/2023
Next Scheduled EDR Contact: 09/18/2023
Data Release Frequency: Quarterly

SPILLS 90: SPILLS90 data from FirstSearch
Spills 90 includes those spill and release records available exclusively from FirstSearch databases. Typically, they may include chemical, oil and/or hazardous substance spills recorded after 1990. Duplicate records that are already included in EDR incident and release records are not included in Spills 90.

Date of Government Version: 06/06/2012
Date Data Arrived at EDR: 01/03/2013
Date Made Active in Reports: 02/22/2013
Number of Days to Update: 50

Source: FirstSearch
Telephone: N/A
Last EDR Contact: 01/03/2013
Next Scheduled EDR Contact: N/A
Data Release Frequency: No Update Planned

Other Ascertainable Records

RCRA NonGen / NLR: RCRA - Non Generators / No Longer Regulated
RCRAInfo is EPA's comprehensive information system, providing access to data supporting the Resource Conservation and Recovery Act (RCRA) of 1976 and the Hazardous and Solid Waste Amendments (HSWA) of 1984. The database includes selective information on sites which generate, transport, store, treat and/or dispose of hazardous waste as defined by the Resource Conservation and Recovery Act (RCRA). Non-Generators do not presently generate hazardous waste.

Date of Government Version: 03/06/2023
Date Data Arrived at EDR: 03/09/2023
Date Made Active in Reports: 03/20/2023
Number of Days to Update: 11

Source: Environmental Protection Agency
Telephone: (415) 495-8895
Last EDR Contact: 06/20/2023
Next Scheduled EDR Contact: 10/02/2023
Data Release Frequency: Quarterly

FUDS: Formerly Used Defense Sites

The listing includes locations of Formerly Used Defense Sites properties where the US Army Corps of Engineers is actively working or will take necessary cleanup actions.

Date of Government Version: 02/01/2023
Date Data Arrived at EDR: 02/14/2023
Date Made Active in Reports: 05/02/2023
Number of Days to Update: 77

Source: U.S. Army Corps of Engineers
Telephone: 202-528-4285
Last EDR Contact: 05/16/2023
Next Scheduled EDR Contact: 08/28/2023
Data Release Frequency: Varies

DOD: Department of Defense Sites

This data set consists of federally owned or administered lands, administered by the Department of Defense, that have any area equal to or greater than 640 acres of the United States, Puerto Rico, and the U.S. Virgin Islands.

Date of Government Version: 06/07/2021
Date Data Arrived at EDR: 07/13/2021
Date Made Active in Reports: 03/09/2022
Number of Days to Update: 239

Source: USGS
Telephone: 888-275-8747
Last EDR Contact: 04/11/2023
Next Scheduled EDR Contact: 07/24/2023
Data Release Frequency: Varies

FEDLAND: Federal and Indian Lands

Federally and Indian administrated lands of the United States. Lands included are administrated by: Army Corps of Engineers, Bureau of Reclamation, National Wild and Scenic River, National Wildlife Refuge, Public Domain Land, Wilderness, Wilderness Study Area, Wildlife Management Area, Bureau of Indian Affairs, Bureau of Land Management, Department of Justice, Forest Service, Fish and Wildlife Service, National Park Service.

Date of Government Version: 04/02/2018
Date Data Arrived at EDR: 04/11/2018
Date Made Active in Reports: 11/06/2019
Number of Days to Update: 574

Source: U.S. Geological Survey
Telephone: 888-275-8747
Last EDR Contact: 07/05/2023
Next Scheduled EDR Contact: 10/16/2023
Data Release Frequency: N/A

SCRD DRYCLEANERS: State Coalition for Remediation of Drycleaners Listing

The State Coalition for Remediation of Drycleaners was established in 1998, with support from the U.S. EPA Office of Superfund Remediation and Technology Innovation. It is comprised of representatives of states with established drycleaner remediation programs. Currently the member states are Alabama, Connecticut, Florida, Illinois, Kansas, Minnesota, Missouri, North Carolina, Oregon, South Carolina, Tennessee, Texas, and Wisconsin.

Date of Government Version: 07/30/2021
Date Data Arrived at EDR: 02/03/2023
Date Made Active in Reports: 02/10/2023
Number of Days to Update: 7

Source: Environmental Protection Agency
Telephone: 615-532-8599
Last EDR Contact: 05/11/2023
Next Scheduled EDR Contact: 08/21/2023
Data Release Frequency: Varies

US FIN ASSUR: Financial Assurance Information

All owners and operators of facilities that treat, store, or dispose of hazardous waste are required to provide proof that they will have sufficient funds to pay for the clean up, closure, and post-closure care of their facilities.

Date of Government Version: 03/13/2023
Date Data Arrived at EDR: 03/21/2023
Date Made Active in Reports: 05/30/2023
Number of Days to Update: 70

Source: Environmental Protection Agency
Telephone: 202-566-1917
Last EDR Contact: 06/20/2023
Next Scheduled EDR Contact: 10/02/2023
Data Release Frequency: Quarterly

EPA WATCH LIST: EPA WATCH LIST

EPA maintains a "Watch List" to facilitate dialogue between EPA, state and local environmental agencies on enforcement matters relating to facilities with alleged violations identified as either significant or high priority. Being on the Watch List does not mean that the facility has actually violated the law only that an investigation by EPA or a state or local environmental agency has led those organizations to allege that an unproven violation has in fact occurred. Being on the Watch List does not represent a higher level of concern regarding the alleged violations that were detected, but instead indicates cases requiring additional dialogue between EPA, state and local agencies - primarily because of the length of time the alleged violation has gone unaddressed or unresolved.

Date of Government Version: 08/30/2013
Date Data Arrived at EDR: 03/21/2014
Date Made Active in Reports: 06/17/2014
Number of Days to Update: 88

Source: Environmental Protection Agency
Telephone: 617-520-3000
Last EDR Contact: 05/01/2023
Next Scheduled EDR Contact: 08/14/2023
Data Release Frequency: Quarterly

2020 COR ACTION: 2020 Corrective Action Program List

The EPA has set ambitious goals for the RCRA Corrective Action program by creating the 2020 Corrective Action Universe. This RCRA cleanup baseline includes facilities expected to need corrective action. The 2020 universe contains a wide variety of sites. Some properties are heavily contaminated while others were contaminated but have since been cleaned up. Still others have not been fully investigated yet, and may require little or no remediation. Inclusion in the 2020 Universe does not necessarily imply failure on the part of a facility to meet its RCRA obligations.

Date of Government Version: 09/30/2017
Date Data Arrived at EDR: 05/08/2018
Date Made Active in Reports: 07/20/2018
Number of Days to Update: 73

Source: Environmental Protection Agency
Telephone: 703-308-4044
Last EDR Contact: 05/04/2023
Next Scheduled EDR Contact: 08/14/2023
Data Release Frequency: Varies

TSCA: Toxic Substances Control Act

Toxic Substances Control Act. TSCA identifies manufacturers and importers of chemical substances included on the TSCA Chemical Substance Inventory list. It includes data on the production volume of these substances by plant site.

Date of Government Version: 12/31/2020
Date Data Arrived at EDR: 06/14/2022
Date Made Active in Reports: 03/24/2023
Number of Days to Update: 283

Source: EPA
Telephone: 202-260-5521
Last EDR Contact: 06/16/2023
Next Scheduled EDR Contact: 09/25/2023
Data Release Frequency: Every 4 Years

TRIS: Toxic Chemical Release Inventory System

Toxic Release Inventory System. TRIS identifies facilities which release toxic chemicals to the air, water and land in reportable quantities under SARA Title III Section 313.

Date of Government Version: 12/31/2021
Date Data Arrived at EDR: 02/16/2023
Date Made Active in Reports: 05/02/2023
Number of Days to Update: 75

Source: EPA
Telephone: 202-566-0250
Last EDR Contact: 05/19/2023
Next Scheduled EDR Contact: 08/28/2023
Data Release Frequency: Annually

SSTS: Section 7 Tracking Systems

Section 7 of the Federal Insecticide, Fungicide and Rodenticide Act, as amended (92 Stat. 829) requires all registered pesticide-producing establishments to submit a report to the Environmental Protection Agency by March 1st each year. Each establishment must report the types and amounts of pesticides, active ingredients and devices being produced, and those having been produced and sold or distributed in the past year.

Date of Government Version: 01/17/2023
Date Data Arrived at EDR: 01/18/2023
Date Made Active in Reports: 04/19/2023
Number of Days to Update: 91

Source: EPA
Telephone: 202-564-4203
Last EDR Contact: 04/18/2023
Next Scheduled EDR Contact: 07/31/2023
Data Release Frequency: Annually

ROD: Records Of Decision

Record of Decision. ROD documents mandate a permanent remedy at an NPL (Superfund) site containing technical and health information to aid in the cleanup.

Date of Government Version: 04/26/2023
Date Data Arrived at EDR: 05/02/2023
Date Made Active in Reports: 05/17/2023
Number of Days to Update: 15

Source: EPA
Telephone: 703-416-0223
Last EDR Contact: 07/06/2023
Next Scheduled EDR Contact: 09/11/2023
Data Release Frequency: Annually

RMP: Risk Management Plans

When Congress passed the Clean Air Act Amendments of 1990, it required EPA to publish regulations and guidance for chemical accident prevention at facilities using extremely hazardous substances. The Risk Management Program Rule (RMP Rule) was written to implement Section 112(r) of these amendments. The rule, which built upon existing industry codes and standards, requires companies of all sizes that use certain flammable and toxic substances to develop a Risk Management Program, which includes a(n): Hazard assessment that details the potential effects of an accidental release, an accident history of the last five years, and an evaluation of worst-case and alternative accidental releases; Prevention program that includes safety precautions and maintenance, monitoring, and employee training measures; and Emergency response program that spells out emergency health care, employee training measures and procedures for informing the public and response agencies (e.g the fire department) should an accident occur.

Date of Government Version: 04/27/2022
Date Data Arrived at EDR: 05/04/2022
Date Made Active in Reports: 05/10/2022
Number of Days to Update: 6

Source: Environmental Protection Agency
Telephone: 202-564-8600
Last EDR Contact: 06/12/2023
Next Scheduled EDR Contact: 07/31/2023
Data Release Frequency: Varies

RAATS: RCRA Administrative Action Tracking System

RCRA Administration Action Tracking System. RAATS contains records based on enforcement actions issued under RCRA pertaining to major violators and includes administrative and civil actions brought by the EPA. For administration actions after September 30, 1995, data entry in the RAATS database was discontinued. EPA will retain a copy of the database for historical records. It was necessary to terminate RAATS because a decrease in agency resources made it impossible to continue to update the information contained in the database.

Date of Government Version: 04/17/1995
Date Data Arrived at EDR: 07/03/1995
Date Made Active in Reports: 08/07/1995
Number of Days to Update: 35

Source: EPA
Telephone: 202-564-4104
Last EDR Contact: 06/02/2008
Next Scheduled EDR Contact: 09/01/2008
Data Release Frequency: No Update Planned

PRP: Potentially Responsible Parties

A listing of verified Potentially Responsible Parties

Date of Government Version: 04/26/2023
Date Data Arrived at EDR: 05/02/2023
Date Made Active in Reports: 05/17/2023
Number of Days to Update: 15

Source: EPA
Telephone: 202-564-6023
Last EDR Contact: 07/06/2023
Next Scheduled EDR Contact: 08/14/2023
Data Release Frequency: Quarterly

PADS: PCB Activity Database System

PCB Activity Database. PADS Identifies generators, transporters, commercial storers and/or brokers and disposers of PCB's who are required to notify the EPA of such activities.

Date of Government Version: 03/20/2023
Date Data Arrived at EDR: 04/04/2023
Date Made Active in Reports: 06/09/2023
Number of Days to Update: 66

Source: EPA
Telephone: 202-566-0500
Last EDR Contact: 07/07/2023
Next Scheduled EDR Contact: 10/16/2023
Data Release Frequency: Annually

ICIS: Integrated Compliance Information System
The Integrated Compliance Information System (ICIS) supports the information needs of the national enforcement and compliance program as well as the unique needs of the National Pollutant Discharge Elimination System (NPDES) program.

Date of Government Version: 11/18/2016
Date Data Arrived at EDR: 11/23/2016
Date Made Active in Reports: 02/10/2017
Number of Days to Update: 79

Source: Environmental Protection Agency
Telephone: 202-564-2501
Last EDR Contact: 06/27/2023
Next Scheduled EDR Contact: 10/16/2023
Data Release Frequency: Quarterly

FTTS: FIFRA/ TSCA Tracking System - FIFRA (Federal Insecticide, Fungicide, & Rodenticide Act)/TSCA (Toxic Substances Control Act)
FTTS tracks administrative cases and pesticide enforcement actions and compliance activities related to FIFRA, TSCA and EPCRA (Emergency Planning and Community Right-to-Know Act). To maintain currency, EDR contacts the Agency on a quarterly basis.

Date of Government Version: 04/09/2009
Date Data Arrived at EDR: 04/16/2009
Date Made Active in Reports: 05/11/2009
Number of Days to Update: 25

Source: EPA/Office of Prevention, Pesticides and Toxic Substances
Telephone: 202-566-1667
Last EDR Contact: 08/18/2017
Next Scheduled EDR Contact: 12/04/2017
Data Release Frequency: No Update Planned

FTTS INSP: FIFRA/ TSCA Tracking System - FIFRA (Federal Insecticide, Fungicide, & Rodenticide Act)/TSCA (Toxic Substances Control Act)
A listing of FIFRA/TSCA Tracking System (FTTS) inspections and enforcements.

Date of Government Version: 04/09/2009
Date Data Arrived at EDR: 04/16/2009
Date Made Active in Reports: 05/11/2009
Number of Days to Update: 25

Source: EPA
Telephone: 202-566-1667
Last EDR Contact: 08/18/2017
Next Scheduled EDR Contact: 12/04/2017
Data Release Frequency: No Update Planned

MLTS: Material Licensing Tracking System
MLTS is maintained by the Nuclear Regulatory Commission and contains a list of approximately 8,100 sites which possess or use radioactive materials and which are subject to NRC licensing requirements. To maintain currency, EDR contacts the Agency on a quarterly basis.

Date of Government Version: 03/15/2023
Date Data Arrived at EDR: 03/21/2023
Date Made Active in Reports: 05/30/2023
Number of Days to Update: 70

Source: Nuclear Regulatory Commission
Telephone: 301-415-7169
Last EDR Contact: 04/13/2023
Next Scheduled EDR Contact: 07/31/2023
Data Release Frequency: Quarterly

COAL ASH DOE: Steam-Electric Plant Operation Data
A listing of power plants that store ash in surface ponds.

Date of Government Version: 12/31/2020
Date Data Arrived at EDR: 11/30/2021
Date Made Active in Reports: 02/22/2022
Number of Days to Update: 84

Source: Department of Energy
Telephone: 202-586-8719
Last EDR Contact: 05/25/2023
Next Scheduled EDR Contact: 09/11/2023
Data Release Frequency: Varies

COAL ASH EPA: Coal Combustion Residues Surface Impoundments List
A listing of coal combustion residues surface impoundments with high hazard potential ratings.

Date of Government Version: 01/12/2017
Date Data Arrived at EDR: 03/05/2019
Date Made Active in Reports: 11/11/2019
Number of Days to Update: 251

Source: Environmental Protection Agency
Telephone: N/A
Last EDR Contact: 05/25/2023
Next Scheduled EDR Contact: 09/11/2023
Data Release Frequency: Varies

PCB TRANSFORMER: PCB Transformer Registration Database
The database of PCB transformer registrations that includes all PCB registration submittals.

Date of Government Version: 09/13/2019
Date Data Arrived at EDR: 11/06/2019
Date Made Active in Reports: 02/10/2020
Number of Days to Update: 96

Source: Environmental Protection Agency
Telephone: 202-566-0517
Last EDR Contact: 05/04/2023
Next Scheduled EDR Contact: 08/14/2023
Data Release Frequency: Varies

RADINFO: Radiation Information Database
The Radiation Information Database (RADINFO) contains information about facilities that are regulated by U.S. Environmental Protection Agency (EPA) regulations for radiation and radioactivity.

Date of Government Version: 07/01/2019
Date Data Arrived at EDR: 07/01/2019
Date Made Active in Reports: 09/23/2019
Number of Days to Update: 84

Source: Environmental Protection Agency
Telephone: 202-343-9775
Last EDR Contact: 06/22/2023
Next Scheduled EDR Contact: 10/09/2023
Data Release Frequency: Quarterly

HIST FTTS: FIFRA/TSCA Tracking System Administrative Case Listing
A complete administrative case listing from the FIFRA/TSCA Tracking System (FTTS) for all ten EPA regions. The information was obtained from the National Compliance Database (NCDB). NCDB supports the implementation of FIFRA (Federal Insecticide, Fungicide, and Rodenticide Act) and TSCA (Toxic Substances Control Act). Some EPA regions are now closing out records. Because of that, and the fact that some EPA regions are not providing EPA Headquarters with updated records, it was decided to create a HIST FTTS database. It included records that may not be included in the newer FTTS database updates. This database is no longer updated.

Date of Government Version: 10/19/2006
Date Data Arrived at EDR: 03/01/2007
Date Made Active in Reports: 04/10/2007
Number of Days to Update: 40

Source: Environmental Protection Agency
Telephone: 202-564-2501
Last EDR Contact: 12/17/2007
Next Scheduled EDR Contact: 03/17/2008
Data Release Frequency: No Update Planned

HIST FTTS INSP: FIFRA/TSCA Tracking System Inspection & Enforcement Case Listing
A complete inspection and enforcement case listing from the FIFRA/TSCA Tracking System (FTTS) for all ten EPA regions. The information was obtained from the National Compliance Database (NCDB). NCDB supports the implementation of FIFRA (Federal Insecticide, Fungicide, and Rodenticide Act) and TSCA (Toxic Substances Control Act). Some EPA regions are now closing out records. Because of that, and the fact that some EPA regions are not providing EPA Headquarters with updated records, it was decided to create a HIST FTTS database. It included records that may not be included in the newer FTTS database updates. This database is no longer updated.

Date of Government Version: 10/19/2006
Date Data Arrived at EDR: 03/01/2007
Date Made Active in Reports: 04/10/2007
Number of Days to Update: 40

Source: Environmental Protection Agency
Telephone: 202-564-2501
Last EDR Contact: 12/17/2008
Next Scheduled EDR Contact: 03/17/2008
Data Release Frequency: No Update Planned

DOT OPS: Incident and Accident Data
Department of Transporation, Office of Pipeline Safety Incident and Accident data.

Date of Government Version: 01/02/2020
Date Data Arrived at EDR: 01/28/2020
Date Made Active in Reports: 04/17/2020
Number of Days to Update: 80

Source: Department of Transporation, Office of Pipeline Safety
Telephone: 202-366-4595
Last EDR Contact: 04/25/2023
Next Scheduled EDR Contact: 08/07/2023
Data Release Frequency: Quarterly

CONSENT: Superfund (CERCLA) Consent Decrees
Major legal settlements that establish responsibility and standards for cleanup at NPL (Superfund) sites. Released periodically by United States District Courts after settlement by parties to litigation matters.

Date of Government Version: 12/31/2022
Date Data Arrived at EDR: 01/12/2023
Date Made Active in Reports: 04/07/2023
Number of Days to Update: 85

Source: Department of Justice, Consent Decree Library
Telephone: Varies
Last EDR Contact: 06/27/2023
Next Scheduled EDR Contact: 10/16/2023
Data Release Frequency: Varies

BRS: Biennial Reporting System

The Biennial Reporting System is a national system administered by the EPA that collects data on the generation and management of hazardous waste. BRS captures detailed data from two groups: Large Quantity Generators (LQG) and Treatment, Storage, and Disposal Facilities.

Date of Government Version: 12/31/2021
Date Data Arrived at EDR: 03/09/2023
Date Made Active in Reports: 03/20/2023
Number of Days to Update: 11

Source: EPA/NTIS
Telephone: 800-424-9346
Last EDR Contact: 06/20/2023
Next Scheduled EDR Contact: 10/02/2023
Data Release Frequency: Biennially

INDIAN RESERV: Indian Reservations

This map layer portrays Indian administered lands of the United States that have any area equal to or greater than 640 acres.

Date of Government Version: 12/31/2014
Date Data Arrived at EDR: 07/14/2015
Date Made Active in Reports: 01/10/2017
Number of Days to Update: 546

Source: USGS
Telephone: 202-208-3710
Last EDR Contact: 07/05/2023
Next Scheduled EDR Contact: 10/16/2023
Data Release Frequency: Semi-Annually

FUSRAP: Formerly Utilized Sites Remedial Action Program

DOE established the Formerly Utilized Sites Remedial Action Program (FUSRAP) in 1974 to remediate sites where radioactive contamination remained from Manhattan Project and early U.S. Atomic Energy Commission (AEC) operations.

Date of Government Version: 03/03/2023
Date Data Arrived at EDR: 03/03/2023
Date Made Active in Reports: 06/09/2023
Number of Days to Update: 98

Source: Department of Energy
Telephone: 202-586-3559
Last EDR Contact: 04/26/2023
Next Scheduled EDR Contact: 08/14/2023
Data Release Frequency: Varies

UMTRA: Uranium Mill Tailings Sites

Uranium ore was mined by private companies for federal government use in national defense programs. When the mills shut down, large piles of the sand-like material (mill tailings) remain after uranium has been extracted from the ore. Levels of human exposure to radioactive materials from the piles are low; however, in some cases tailings were used as construction materials before the potential health hazards of the tailings were recognized.

Date of Government Version: 08/30/2019
Date Data Arrived at EDR: 11/15/2019
Date Made Active in Reports: 01/28/2020
Number of Days to Update: 74

Source: Department of Energy
Telephone: 505-845-0011
Last EDR Contact: 05/24/2023
Next Scheduled EDR Contact: 08/28/2023
Data Release Frequency: Varies

LEAD SMELTER 1: Lead Smelter Sites

A listing of former lead smelter site locations.

Date of Government Version: 04/26/2023
Date Data Arrived at EDR: 05/02/2023
Date Made Active in Reports: 05/17/2023
Number of Days to Update: 15

Source: Environmental Protection Agency
Telephone: 703-603-8787
Last EDR Contact: 07/06/2023
Next Scheduled EDR Contact: 10/09/2023
Data Release Frequency: Varies

LEAD SMELTER 2: Lead Smelter Sites

A list of several hundred sites in the U.S. where secondary lead smelting was done from 1931and 1964. These sites may pose a threat to public health through ingestion or inhalation of contaminated soil or dust

Date of Government Version: 04/05/2001
Date Data Arrived at EDR: 10/27/2010
Date Made Active in Reports: 12/02/2010
Number of Days to Update: 36

Source: American Journal of Public Health
Telephone: 703-305-6451
Last EDR Contact: 12/02/2009
Next Scheduled EDR Contact: N/A
Data Release Frequency: No Update Planned

US AIRS (AFS): Aerometric Information Retrieval System Facility Subsystem (AFS)

The database is a sub-system of Aerometric Information Retrieval System (AIRS). AFS contains compliance data on air pollution point sources regulated by the U.S. EPA and/or state and local air regulatory agencies. This information comes from source reports by various stationary sources of air pollution, such as electric power plants, steel mills, factories, and universities, and provides information about the air pollutants they produce. Action, air program, air program pollutant, and general level plant data. It is used to track emissions and compliance data from industrial plants.

Date of Government Version: 10/12/2016
Date Data Arrived at EDR: 10/26/2016
Date Made Active in Reports: 02/03/2017
Number of Days to Update: 100

Source: EPA
Telephone: 202-564-2496
Last EDR Contact: 09/26/2017
Next Scheduled EDR Contact: 01/08/2018
Data Release Frequency: Annually

US AIRS MINOR: Air Facility System Data

A listing of minor source facilities.

Date of Government Version: 10/12/2016
Date Data Arrived at EDR: 10/26/2016
Date Made Active in Reports: 02/03/2017
Number of Days to Update: 100

Source: EPA
Telephone: 202-564-2496
Last EDR Contact: 09/26/2017
Next Scheduled EDR Contact: 01/08/2018
Data Release Frequency: Annually

US MINES: Mines Master Index File

Contains all mine identification numbers issued for mines active or opened since 1971. The data also includes violation information.

Date of Government Version: 02/02/2023
Date Data Arrived at EDR: 02/22/2023
Date Made Active in Reports: 05/17/2023
Number of Days to Update: 84

Source: Department of Labor, Mine Safety and Health Administration
Telephone: 303-231-5959
Last EDR Contact: 05/24/2023
Next Scheduled EDR Contact: 09/04/2023
Data Release Frequency: Semi-Annually

MINES VIOLATIONS: MSHA Violation Assessment Data

Mines violation and assessment information. Department of Labor, Mine Safety & Health Administration.

Date of Government Version: 04/03/2023
Date Data Arrived at EDR: 04/04/2023
Date Made Active in Reports: 06/09/2023
Number of Days to Update: 66

Source: DOL, Mine Safety & Health Admi
Telephone: 202-693-9424
Last EDR Contact: 07/05/2023
Next Scheduled EDR Contact: 09/11/2023
Data Release Frequency: Quarterly

US MINES 2: Ferrous and Nonferrous Metal Mines Database Listing

This map layer includes ferrous (ferrous metal mines are facilities that extract ferrous metals, such as iron ore or molybdenum) and nonferrous (Nonferrous metal mines are facilities that extract nonferrous metals, such as gold, silver, copper, zinc, and lead) metal mines in the United States.

Date of Government Version: 01/07/2022
Date Data Arrived at EDR: 02/24/2023
Date Made Active in Reports: 05/17/2023
Number of Days to Update: 82

Source: USGS
Telephone: 703-648-7709
Last EDR Contact: 05/25/2023
Next Scheduled EDR Contact: 09/04/2023
Data Release Frequency: Varies

US MINES 3: Active Mines & Mineral Plants Database Listing

Active Mines and Mineral Processing Plant operations for commodities monitored by the Minerals Information Team of the USGS.

Date of Government Version: 04/14/2011
Date Data Arrived at EDR: 06/08/2011
Date Made Active in Reports: 09/13/2011
Number of Days to Update: 97

Source: USGS
Telephone: 703-648-7709
Last EDR Contact: 05/25/2023
Next Scheduled EDR Contact: 09/04/2023
Data Release Frequency: Varies

ABANDONED MINES: Abandoned Mines

An inventory of land and water impacted by past mining (primarily coal mining) is maintained by OSMRE to provide information needed to implement the Surface Mining Control and Reclamation Act of 1977 (SMCRA). The inventory contains information on the location, type, and extent of AML impacts, as well as, information on the cost associated with the reclamation of those problems. The inventory is based upon field surveys by State, Tribal, and OSMRE program officials. It is dynamic to the extent that it is modified as new problems are identified and existing problems are reclaimed.

Date of Government Version: 03/17/2023
Date Data Arrived at EDR: 03/17/2023
Date Made Active in Reports: 05/30/2023
Number of Days to Update: 74

Source: Department of Interior
Telephone: 202-208-2609
Last EDR Contact: 06/13/2023
Next Scheduled EDR Contact: 09/18/2023
Data Release Frequency: Quarterly

FINDS: Facility Index System/Facility Registry System

Facility Index System. FINDS contains both facility information and 'pointers' to other sources that contain more detail. EDR includes the following FINDS databases in this report: PCS (Permit Compliance System), AIRS (Aerometric Information Retrieval System), DOCKET (Enforcement Docket used to manage and track information on civil judicial enforcement cases for all environmental statutes), FURS (Federal Underground Injection Control), C-DOCKET (Criminal Docket System used to track criminal enforcement actions for all environmental statutes), FFIS (Federal Facilities Information System), STATE (State Environmental Laws and Statutes), and PADS (PCB Activity Data System).

Date of Government Version: 02/02/2023
Date Data Arrived at EDR: 02/28/2023
Date Made Active in Reports: 03/24/2023
Number of Days to Update: 24

Source: EPA
Telephone: (415) 947-8000
Last EDR Contact: 05/25/2023
Next Scheduled EDR Contact: 09/11/2023
Data Release Frequency: Quarterly

ECHO: Enforcement & Compliance History Information

ECHO provides integrated compliance and enforcement information for about 800,000 regulated facilities nationwide.

Date of Government Version: 03/25/2023
Date Data Arrived at EDR: 03/31/2023
Date Made Active in Reports: 06/09/2023
Number of Days to Update: 70

Source: Environmental Protection Agency
Telephone: 202-564-2280
Last EDR Contact: 06/29/2023
Next Scheduled EDR Contact: 10/16/2023
Data Release Frequency: Quarterly

UXO: Unexploded Ordnance Sites

A listing of unexploded ordnance site locations

Date of Government Version: 11/09/2021
Date Data Arrived at EDR: 10/20/2022
Date Made Active in Reports: 01/10/2023
Number of Days to Update: 82

Source: Department of Defense
Telephone: 703-704-1564
Last EDR Contact: 07/06/2023
Next Scheduled EDR Contact: 10/23/2023
Data Release Frequency: Varies

DOCKET HWC: Hazardous Waste Compliance Docket Listing

A complete list of the Federal Agency Hazardous Waste Compliance Docket Facilities.

Date of Government Version: 05/06/2021
Date Data Arrived at EDR: 05/21/2021
Date Made Active in Reports: 08/11/2021
Number of Days to Update: 82

Source: Environmental Protection Agency
Telephone: 202-564-0527
Last EDR Contact: 05/17/2023
Next Scheduled EDR Contact: 09/04/2023
Data Release Frequency: Varies

FUELS PROGRAM: EPA Fuels Program Registered Listing

This listing includes facilities that are registered under the Part 80 (Code of Federal Regulations) EPA Fuels Programs. All companies now are required to submit new and updated registrations.

Date of Government Version: 02/13/2023
Date Data Arrived at EDR: 02/14/2023
Date Made Active in Reports: 04/19/2023
Number of Days to Update: 64

Source: EPA
Telephone: 800-385-6164
Last EDR Contact: 05/17/2023
Next Scheduled EDR Contact: 08/28/2023
Data Release Frequency: Quarterly

PFAS NPL: Superfund Sites with PFAS Detections Information

EPA's Office of Land and Emergency Management and EPA Regional Offices maintain data describing what is known about site investigations, contamination, and remedial actions under the Comprehensive Environmental Response, Compensation, and Liability Act (CERCLA) where PFAS is present in the environment.

Date of Government Version: 06/07/2023
Date Data Arrived at EDR: 06/08/2023
Date Made Active in Reports: 06/09/2023
Number of Days to Update: 1

Source: Environmental Protection Agency
Telephone: 703-603-8895
Last EDR Contact: 07/05/2023
Next Scheduled EDR Contact: 10/16/2023
Data Release Frequency: Varies

PFAS FEDERAL SITES: Federal Sites PFAS Information

Several federal entities, such as the federal Superfund program, Department of Defense, National Aeronautics and Space Administration, Department of Transportation, and Department of Energy provided information for sites with known or suspected detections at federal facilities.

Date of Government Version: 03/30/2023
Date Data Arrived at EDR: 03/30/2023
Date Made Active in Reports: 04/07/2023
Number of Days to Update: 8

Source: Environmental Protection Agency
Telephone: 202-272-0167
Last EDR Contact: 07/05/2023
Next Scheduled EDR Contact: 10/16/2023
Data Release Frequency: Varies

PFAS TSCA: PFAS Manufacture and Imports Information

EPA issued the Chemical Data Reporting (CDR) Rule under the Toxic Substances Control Act (TSCA) and requires chemical manufacturers and facilities that manufacture or import chemical substances to report data to EPA. EPA publishes non-confidential business information (non-CBI) and includes descriptive information about each site, corporate parent, production volume, other manufacturing information, and processing and use information.

Date of Government Version: 03/30/2023
Date Data Arrived at EDR: 03/30/2023
Date Made Active in Reports: 06/09/2023
Number of Days to Update: 71

Source: Environmental Protection Agency
Telephone: 202-272-0167
Last EDR Contact: 07/05/2023
Next Scheduled EDR Contact: 10/16/2023
Data Release Frequency: Varies

PFAS RCRA MANIFEST: PFAS Transfers Identified In the RCRA Database Listing

To work around the lack of PFAS waste codes in the RCRA database, EPA developed the PFAS Transfers dataset by mining e-Manifest records containing at least one of these common PFAS keywords: PFAS, PFOA, PFOS, PERFL, AFFF, GENX, GEN-X (plus the VT waste codes). These keywords were searched for in the following text fields: Manifest handling instructions (MANIFEST_HANDLING_INSTR), Non-hazardous waste description (NON_HAZ_WASTE_DESCRIPTION), DOT printed information (DOT_PRINTED_INFORMATION), Waste line handling instructions (WASTE_LINE_HANDLING_INSTR), Waste residue comments (WASTE_RESIDUE_COMMENTS).

Date of Government Version: 03/30/2023
Date Data Arrived at EDR: 03/30/2023
Date Made Active in Reports: 05/02/2023
Number of Days to Update: 33

Source: Environmental Protection Agency
Telephone: 202-272-0167
Last EDR Contact: 07/05/2023
Next Scheduled EDR Contact: 10/16/2023
Data Release Frequency: Varies

PFAS ATSDR: PFAS Contamination Site Location Listing

PFAS contamination site locations from the Department of Health & Human Services, Center for Disease Control & Prevention. ATSDR is involved at a number of PFAS-related sites, either directly or through assisting state and federal partners. As of now, most sites are related to drinking water contamination connected with PFAS production facilities or fire training areas where aqueous film-forming firefighting foam (AFFF) was regularly used.

Date of Government Version: 06/24/2020
Date Data Arrived at EDR: 03/17/2021
Date Made Active in Reports: 11/08/2022
Number of Days to Update: 601

Source: Department of Health & Human Services
Telephone: 202-741-5770
Last EDR Contact: 04/20/2023
Next Scheduled EDR Contact: 08/07/2023
Data Release Frequency: Varies

PFAS WQP: Ambient Environmental Sampling for PFAS

The Water Quality Portal (WQP) is a part of a modernized repository storing ambient sampling data for all environmental media and tissue samples. A wide range of federal, state, tribal and local governments, academic and non-governmental organizations and individuals submit project details and sampling results to this public repository. The information is commonly used for research and assessments of environmental quality.

Date of Government Version: 03/30/2023
Date Data Arrived at EDR: 03/30/2023
Date Made Active in Reports: 05/02/2023
Number of Days to Update: 33

Source: Environmental Protection Agency
Telephone: 202-272-0167
Last EDR Contact: 07/05/2023
Next Scheduled EDR Contact: 10/16/2023
Data Release Frequency: Varies

PFAS NPDES: Clean Water Act Discharge Monitoring Information

Any discharger of pollutants to waters of the United States from a point source must have a National Pollutant Discharge Elimination System (NPDES) permit. The process for obtaining limits involves the regulated entity (permittee) disclosing releases in a NPDES permit application and the permitting authority (typically the state but sometimes EPA) deciding whether to require monitoring or monitoring with limits.

Date of Government Version: 03/30/2023
Date Data Arrived at EDR: 03/30/2023
Date Made Active in Reports: 04/07/2023
Number of Days to Update: 8

Source: Environmental Protection Agency
Telephone: 202-272-0167
Last EDR Contact: 07/05/2023
Next Scheduled EDR Contact: 10/16/2023
Data Release Frequency: Varies

PFAS ECHO: Facilities in Industries that May Be Handling PFAS Listing

Regulators and the public have expressed interest in knowing which regulated entities may be using PFAS. EPA has developed a dataset from various sources that show which industries may be handling PFAS. Approximately 120,000 facilities subject to federal environmental programs have operated or currently operate in industry sectors with processes that may involve handling and/or release of PFAS.

Date of Government Version: 03/30/2023
Date Data Arrived at EDR: 03/30/2023
Date Made Active in Reports: 04/03/2023
Number of Days to Update: 4

Source: Environmental Protection Agency
Telephone: 202-272-0167
Last EDR Contact: 07/05/2023
Next Scheduled EDR Contact: 10/16/2023
Data Release Frequency: Varies

PFAS ECHO FIRE TRAINING: Facilities in Industries that May Be Handling PFAS Listing

A list of fire training sites was added to the Industry Sectors dataset using a keyword search on the permitted facilitys name to identify sites where fire-fighting foam may have been used in training exercises. Additionally, you may view an example spreadsheet of the subset of fire training facility data, as well as the keywords used in selecting or deselecting a facility for the subset. as well as the keywords used in selecting or deselecting a facility for the subset. These keywords were tested to maximize accuracy in selecting facilities that may use fire-fighting foam in training exercises, however, due to the lack of a required reporting field in the data systems for designating fire training sites, this methodology may not identify all fire training sites or may potentially misidentify them.

Date of Government Version: 03/30/2023
Date Data Arrived at EDR: 03/30/2023
Date Made Active in Reports: 04/03/2023
Number of Days to Update: 4

Source: Environmental Protection Agency
Telephone: 202-272-0167
Last EDR Contact: 07/05/2023
Next Scheduled EDR Contact: 10/16/2023
Data Release Frequency: Varies

PFAS PART 139 AIRPORT: All Certified Part 139 Airports PFAS Information Listing

Since July 1, 2006, all certified part 139 airports are required to have fire-fighting foam onsite that meet military specifications (MIL-F-24385) (14 CFR 139.317). To date, these military specification fire-fighting foams are fluorinated and have been historically used for training and extinguishing. The 2018 FAA Reauthorization Act has a provision stating that no later than October 2021, FAA shall not require the use of fluorinated AFFF. This provision does not prohibit the use of fluorinated AFFF at Part 139 civilian airports; it only prohibits FAA from mandating its use. The Federal Aviation Administration?s document AC 150/5210-6D - Aircraft Fire Extinguishing Agents provides guidance on Aircraft Fire Extinguishing Agents, which includes Aqueous Film Forming Foam (AFFF).

Date of Government Version: 03/30/2023
Date Data Arrived at EDR: 03/30/2023
Date Made Active in Reports: 04/03/2023
Number of Days to Update: 4

Source: Environmental Protection Agency
Telephone: 202-272-0167
Last EDR Contact: 07/05/2023
Next Scheduled EDR Contact: 10/16/2023
Data Release Frequency: Varies

AQUEOUS FOAM NRC: Aqueous Foam Related Incidents Listing

The National Response Center (NRC) serves as an emergency call center that fields initial reports for pollution and railroad incidents and forwards that information to appropriate federal/state agencies for response. The spreadsheets posted to the NRC website contain initial incident data that has not been validated or investigated by a federal/state response agency. Response center calls from 1990 to the most recent complete calendar year where there was indication of Aqueous Film Forming Foam (AFFF) usage are included in this dataset. NRC calls may reference AFFF usage in the ?Material Involved? or ?Incident Description? fields.

Date of Government Version: 04/27/2023
Date Data Arrived at EDR: 04/27/2023
Date Made Active in Reports: 05/02/2023
Number of Days to Update: 5

Source: Environmental Protection Agency
Telephone: 202-272-0167
Last EDR Contact: 07/06/2023
Next Scheduled EDR Contact: 10/16/2023
Data Release Frequency: Varies

PFAS: PFAS Contamination Site Location Listing

A listing of PFAS contaminated sites included in the GeoTracker database.

Date of Government Version: 03/06/2023
Date Data Arrived at EDR: 03/07/2023
Date Made Active in Reports: 05/05/2023
Number of Days to Update: 59

Source: State Water Resources Control Board
Telephone: 866-480-1028
Last EDR Contact: 06/02/2023
Next Scheduled EDR Contact: 09/18/2023
Data Release Frequency: Varies

AQUEOUS FOAM: Former Fire Training Facility Assessments Listing

Airports shown on this list are those believed to use Aqueous Film Forming Foam (AFFF), and certified by the Federal Aviation Administration (FAA) under Title 14, Code of Federal Regulations (CFR), Part 139 (14 CFR Part 139). This list was created by SWRCB using information available from the FAA. Location points shown are from the latitude and longitude listed on the FAA airport master record.

Date of Government Version: 03/06/2023
Date Data Arrived at EDR: 03/07/2023
Date Made Active in Reports: 05/23/2023
Number of Days to Update: 77

Source: State Water Resources Control Board
Telephone: 916-341-5455
Last EDR Contact: 06/02/2023
Next Scheduled EDR Contact: 09/18/2023
Data Release Frequency: Varies

CA BOND EXP. PLAN: Bond Expenditure Plan

Department of Health Services developed a site-specific expenditure plan as the basis for an appropriation of Hazardous Substance Cleanup Bond Act funds. It is not updated.

Date of Government Version: 01/01/1989
Date Data Arrived at EDR: 07/27/1994
Date Made Active in Reports: 08/02/1994
Number of Days to Update: 6

Source: Department of Health Services
Telephone: 916-255-2118
Last EDR Contact: 05/31/1994
Next Scheduled EDR Contact: N/A
Data Release Frequency: No Update Planned

CORTESE: "Cortese" Hazardous Waste & Substances Sites List
The sites for the list are designated by the State Water Resource Control Board (LUST), the Integrated Waste Board (SWF/LS), and the Department of Toxic Substances Control (Cal-Sites).

Date of Government Version: 03/20/2023
Date Data Arrived at EDR: 03/21/2023
Date Made Active in Reports: 06/06/2023
Number of Days to Update: 77

Source: CAL EPA/Office of Emergency Information
Telephone: 916-323-3400
Last EDR Contact: 06/14/2023
Next Scheduled EDR Contact: 10/02/2023
Data Release Frequency: Quarterly

CUPA LIVERMORE-PLEASANTON: CUPA Facility Listing
list of facilities associated with the various CUPA programs in Livermore-Pleasanton

Date of Government Version: 12/07/2021
Date Data Arrived at EDR: 05/09/2022
Date Made Active in Reports: 05/17/2022
Number of Days to Update: 8

Source: Livermore-Pleasanton Fire Department
Telephone: 925-454-2361
Last EDR Contact: 05/08/2023
Next Scheduled EDR Contact: 08/21/2023
Data Release Frequency: Varies

DRYCLEAN AVAQMD: Antelope Valley Air Quality Management District Drycleaner Listing
A listing of dry cleaners in the Antelope Valley Air Quality Management District.

Date of Government Version: 02/23/2023
Date Data Arrived at EDR: 02/24/2023
Date Made Active in Reports: 05/15/2023
Number of Days to Update: 80

Source: Antelope Valley Air Quality Management District
Telephone: 661-723-8070
Last EDR Contact: 05/23/2023
Next Scheduled EDR Contact: 09/11/2023
Data Release Frequency: Varies

DRYCLEAN SAN DIEGO CO DIST: San Diego County Air Pollution Control District Drycleaner Facility Listing
A listing of drycleaner facility locations, for the San Diego County Air Pollution Control District.

Date of Government Version: 02/01/2019
Date Data Arrived at EDR: 05/01/2019
Date Made Active in Reports: 05/01/2023
Number of Days to Update: 1461

Source: San Diego County Air Pollution Control District
Telephone: 858-586-2616
Last EDR Contact: 04/25/2023
Next Scheduled EDR Contact: 09/11/2023
Data Release Frequency: Varies

DRYCLEAN SACRAMENTO METO DIST: Sacramento Metropolitan Air Quality Management DistrictDrycleaner Facility Listing
A listing of drycleaner facility locations, for the Sacramento Metropolitan Air Quality Management District.

Date of Government Version: 04/24/2019
Date Data Arrived at EDR: 04/25/2019
Date Made Active in Reports: 05/01/2023
Number of Days to Update: 1467

Source: Sacramento Metropolitan Air Quality Management District
Telephone: 916-874-3958
Last EDR Contact: 04/25/2023
Next Scheduled EDR Contact: 09/11/2023
Data Release Frequency: Varies

DRYCLEAN SANTA BARB CO DIST: Santa Barbara County Air Pollution Control District Drycleaner Facility Listing
A listing of drycleaner facility locations, for the Santa Barbara County Air Pollution Control District.

Date of Government Version: 02/19/2019
Date Data Arrived at EDR: 04/17/2019
Date Made Active in Reports: 05/01/2023
Number of Days to Update: 1475

Source: Santa Barbara County Air Pollution Control District
Telephone: 805-961-8867
Last EDR Contact: 04/25/2023
Next Scheduled EDR Contact: 09/11/2023
Data Release Frequency: Varies

DRYCLEAN SAN JOAQ VAL DIST: San Joaquin Valley Air Pollution Control District District Drycleaner Facility Listing
A listing of drycleaner facility locations, for the San Joaquin Valley Air Pollution Control District.

Date of Government Version: 05/01/2019
Date Data Arrived at EDR: 05/03/2019
Date Made Active in Reports: 05/01/2023
Number of Days to Update: 1459

Source: San Joaquin Valley Air Pollution Control District
Telephone: 559-230-6001
Last EDR Contact: 05/11/2023
Next Scheduled EDR Contact: 09/11/2023
Data Release Frequency: Varies

DRYCLEAN SAN LUIS OB CO DIST: San Luis Obispo County Air Pollution Control District Drycleaner Facility Listing
A listing of drycleaner facility locations, for the San Luis Obispo County Air Pollution Control District.

Date of Government Version: 04/23/2019
Date Data Arrived at EDR: 04/25/2019
Date Made Active in Reports: 05/01/2023
Number of Days to Update: 1467

Source: San Luis Obispo County Air Pollution Control District
Telephone: 805-781-5756
Last EDR Contact: 04/25/2023
Next Scheduled EDR Contact: 09/11/2023
Data Release Frequency: Varies

DRYCLEAN SHASTA CO DIST: Shasta County Air Quality Management District District Drycleaner Facility Listing
A listing of drycleaner facility locations, for the Shasta County Air Quality Management District.

Date of Government Version: 04/17/2019
Date Data Arrived at EDR: 04/19/2019
Date Made Active in Reports: 05/01/2023
Number of Days to Update: 1473

Source: Shasta County Air Quality Management District
Telephone: 530-225-5674
Last EDR Contact: 04/25/2023
Next Scheduled EDR Contact: 09/11/2023
Data Release Frequency: Varies

DRYCLEAN TEHAMA CO DIST: Tehama County Air Pollution Control District Drycleaner Facility Listing
A listing of drycleaner facility locations, for the Tehama County Air Pollution Control District.

Date of Government Version: 04/24/2019
Date Data Arrived at EDR: 04/24/2019
Date Made Active in Reports: 05/01/2023
Number of Days to Update: 1468

Source: Tehama County Air Pollution Control District
Telephone: 530-527-3717
Last EDR Contact: 04/25/2023
Next Scheduled EDR Contact: 09/11/2023
Data Release Frequency: Varies

DRYCLEAN YOLO-SOLANO DIST: Yolo-Solano Air Quality Management District Drycleaner Facility Listing
A listing of drycleaner facility locations, for the Yolo-Solano Air Quality Management District.

Date of Government Version: 05/31/2019
Date Data Arrived at EDR: 06/06/2019
Date Made Active in Reports: 05/01/2023
Number of Days to Update: 1425

Source: Yolo-Solano Air Quality Management District
Telephone: 530-757-3650
Last EDR Contact: 04/25/2023
Next Scheduled EDR Contact: 09/11/2023
Data Release Frequency: Varies

DRYCLEAN FEATHER RIVER DIST: Feather River Air Quality Management District Drycleaner Facility Listing
A listing of drycleaner facility locations, for the Feather River Air Quality Management District.

Date of Government Version: 03/08/2023
Date Data Arrived at EDR: 03/09/2023
Date Made Active in Reports: 06/05/2023
Number of Days to Update: 88

Source: Feather River Air Quality Management District
Telephone: 530-634-7659
Last EDR Contact: 06/08/2023
Next Scheduled EDR Contact: 06/12/2023
Data Release Frequency: Varies

DRYCLEANERS: Cleaner Facilities
A list of drycleaner related facilities that have EPA ID numbers. These are facilities with certain SIC codes: power laundries, family and commercial; garment pressing and cleaner's agents; linen supply; coin-operated laundries and cleaning; drycleaning plants, except rugs; carpet and upholster cleaning; industrial launderers; laundry and garment services.

Date of Government Version: 08/27/2021
Date Data Arrived at EDR: 09/01/2021
Date Made Active in Reports: 11/19/2021
Number of Days to Update: 79

Source: Department of Toxic Substance Control
Telephone: 916-327-4498
Last EDR Contact: 07/05/2023
Next Scheduled EDR Contact: 09/11/2023
Data Release Frequency: Annually

DRYCLEAN VENTURA CO DIST: Drycleaner Facility Listing
A listing of drycleaner facility locations, for the Ventura County Air Pollution Control District.

Date of Government Version: 04/16/2019
Date Data Arrived at EDR: 04/17/2019
Date Made Active in Reports: 05/01/2023
Number of Days to Update: 1475

Source: Ventura County Air Pollution Control District
Telephone: 805-645-1421
Last EDR Contact: 04/25/2023
Next Scheduled EDR Contact: 09/11/2023
Data Release Frequency: Varies

DRYCLEAN SOUTH COAST: South Coast Air Quality Management District Drycleaner Listing
A listing of dry cleaners in the South Coast Air Quality Management District

Date of Government Version: 02/17/2023
Date Data Arrived at EDR: 02/17/2023
Date Made Active in Reports: 05/09/2023
Number of Days to Update: 81

Source: South Coast Air Quality Management District
Telephone: 909-396-3211
Last EDR Contact: 05/17/2023
Next Scheduled EDR Contact: 09/04/2023
Data Release Frequency: Varies

DRYCLEAN NO SONOMA CO DIST: Norther Sonoma County County Air Pollution Control District Drycleaner Facility Listing
A listing of drycleaner facility locations, for the Northern Sonoma County Air Pollution Control District.,

Date of Government Version: 04/17/2019
Date Data Arrived at EDR: 04/17/2019
Date Made Active in Reports: 05/01/2023
Number of Days to Update: 1475

Source: Santa Barbara County Air Pollution Control District
Telephone: 707-433-5911
Last EDR Contact: 04/25/2023
Next Scheduled EDR Contact: 09/11/2023
Data Release Frequency: Varies

DRYCLEAN PLACER CO DIST: Placer County Air Quality Management District Drycleaner Facility Listing
A listing of drycleaner facility locations, for the Placer County Air Quality Management District.

Date of Government Version: 01/16/2018
Date Data Arrived at EDR: 04/19/2019
Date Made Active in Reports: 05/01/2023
Number of Days to Update: 1473

Source: Placer County Air Quality Management District
Telephone: 530-745-2335
Last EDR Contact: 05/11/2023
Next Scheduled EDR Contact: 09/11/2023
Data Release Frequency: Varies

DRYCLEAN BAY AREA DIST: Bay Area Air Quality Management District Drycleaner Facility Listing
Bay Area Air Quality Management District Drycleaner Facility Listing.

Date of Government Version: 02/20/2019
Date Data Arrived at EDR: 05/30/2019
Date Made Active in Reports: 05/01/2023
Number of Days to Update: 1432

Source: Bay Area Air Quality Management District
Telephone: 415-516-1916
Last EDR Contact: 04/24/2023
Next Scheduled EDR Contact: 09/11/2023
Data Release Frequency: Varies

DRYCLEAN BUTTE CO DIST: Butte County Air Quality Management DistrictDrycleaner Facility Listing
Butte County Air Quality Management DistrictDrycleaner Facility Listing.

Date of Government Version: 12/31/2018
Date Data Arrived at EDR: 04/23/2019
Date Made Active in Reports: 05/01/2023
Number of Days to Update: 1469

Source: Butte County Air Quality Management District
Telephone: 530-332-9400
Last EDR Contact: 04/24/2023
Next Scheduled EDR Contact: 09/11/2023
Data Release Frequency: Varies

DRYCLEAN CALAVERAS CO DIST: Calaveras County Environmental Management Agency Drycleaner Facility Listing
A listing of drycleaner facility locations, for the Calaveras County Environmental Management Agency.

Date of Government Version: 06/17/2019
Date Data Arrived at EDR: 06/19/2019
Date Made Active in Reports: 05/01/2023
Number of Days to Update: 1412

Source: Calaveras County Environmental Management Agency
Telephone: 209-754-6399
Last EDR Contact: 04/24/2023
Next Scheduled EDR Contact: 09/16/2019
Data Release Frequency: Varies

DRYCLEAN EAST KERN DIST: Eastern Kern Air Pollution Control District District Drycleaner Facility Listing
A listing of drycleaner facility locations, for the Eastern Kern Air Pollution Control District.

Date of Government Version: 04/17/2019
Date Data Arrived at EDR: 04/17/2019
Date Made Active in Reports: 05/01/2023
Number of Days to Update: 1475

Source: Eastern Kern Air Pollution Control District
Telephone: 661-862-9684
Last EDR Contact: 04/25/2023
Next Scheduled EDR Contact: 09/11/2023
Data Release Frequency: Varies

DRYCLEAN GLENN CO DIST: Glenn County Air Pollution Control District Drycleaner Facility Listing
A listing of drycleaner facility locations, for the Glenn County Air Pollution Control District.

Date of Government Version: 04/17/2019
Date Data Arrived at EDR: 04/17/2019
Date Made Active in Reports: 05/01/2023
Number of Days to Update: 1475

Source: Glenn County Air Pollution Control District
Telephone: 530-934-6500
Last EDR Contact: 05/03/2023
Next Scheduled EDR Contact: 09/11/2023
Data Release Frequency: Varies

DRYCLEAN GRANT: Grant Recipients List
Assembly Bill 998 (AB 998) established the Non-Toxic Dry Cleaning Incentive Program to provide financial assistance to the dry cleaning industry to switch from systems using perchloroethylene (Perc), an identified toxic air contaminant and potential human carcinogen, to non-toxic and non-smog forming alternatives.

Date of Government Version: 12/31/2020
Date Data Arrived at EDR: 02/04/2021
Date Made Active in Reports: 05/01/2023
Number of Days to Update: 816

Source: California Air Resources Board
Telephone: 916-323-0006
Last EDR Contact: 05/11/2023
Next Scheduled EDR Contact: 08/07/2023
Data Release Frequency: Varies

DRYCLEAN IMPERIAL CO DIST: Imperial County Air Pollution Control District Drycleaner Facility Listing
A listing of drycleaner facility locations, for the Imperial County Air Pollution Control District

Date of Government Version: 05/14/2019
Date Data Arrived at EDR: 05/17/2019
Date Made Active in Reports: 05/01/2023
Number of Days to Update: 1445

Source: Imperial County Air Pollution Control District
Telephone: 442-265-1800
Last EDR Contact: 04/25/2023
Next Scheduled EDR Contact: 09/11/2023
Data Release Frequency: Varies

DRYCLEAN LAKE CO DIST: Lake County Air Quality Management District Drycleaner Facility Listing
A listing of drycleaner facility locations, for the Lake County Air Quality Management District,

Date of Government Version: 04/29/2019
Date Data Arrived at EDR: 05/07/2019
Date Made Active in Reports: 05/01/2023
Number of Days to Update: 1455

Source: Lake County Air Quality Management District
Telephone: 707-263-7000
Last EDR Contact: 05/11/2023
Next Scheduled EDR Contact: 09/11/2023
Data Release Frequency: Varies

DRYCLEAN MENDO CO DIST: Mendocino County Air Quality Management District Drycleaner Facility Listing
A listing of drycleaner facility locations, for the Mendocino County Air Quality Management District.

Date of Government Version: 02/08/2019
Date Data Arrived at EDR: 05/21/2019
Date Made Active in Reports: 05/01/2023
Number of Days to Update: 1441

Source: Mendocino County Air Quality Management District
Telephone: 707-463-4354
Last EDR Contact: 04/25/2023
Next Scheduled EDR Contact: 09/11/2023
Data Release Frequency: Varies

DRYCLEAN MOJAVE DESERT DIST: Mojave Desert Air Quality Management District Drycleaner Facility Listing
A listing of drycleaner facility locations, for the Mojave Desert Air Quality Management District.

Date of Government Version: 04/17/2019
Date Data Arrived at EDR: 04/17/2019
Date Made Active in Reports: 05/01/2023
Number of Days to Update: 1475

Source: Mojave Desert Air Quality Management District
Telephone: 760-245-1661
Last EDR Contact: 04/25/2023
Next Scheduled EDR Contact: 09/11/2023
Data Release Frequency: Varies

DRYCLEAN MONTEREY BAY DIST: Monterey Bay Air Quality Management District Drycleaner Facility Listing
A listing of drycleaner facility locations, for the Monterey Bay Air Quality Management District.

Date of Government Version: 04/17/2019
Date Data Arrived at EDR: 04/17/2019
Date Made Active in Reports: 05/01/2023
Number of Days to Update: 1475

Source: Monterey Bay Air Quality Management District
Telephone: 831-647-9411
Last EDR Contact: 04/25/2023
Next Scheduled EDR Contact: 09/11/2023
Data Release Frequency: Varies

DRYCLEAN NO COAST UNIFIED DIST: North Coast Unified Air Quality Management District Drycleaner Facility Listing
A listing of drycleaner facility locations, for the North Coast Unified Air Quality Management District.

Date of Government Version: 11/30/2016
Date Data Arrived at EDR: 04/19/2019
Date Made Active in Reports: 05/01/2023
Number of Days to Update: 1473

Source: North Coast Unified Air Quality Management District
Telephone: 707-443-3093
Last EDR Contact: 04/25/2023
Next Scheduled EDR Contact: 09/11/2023
Data Release Frequency: Varies

DRYCLEAN NO SIERRA DIST: Northern Sierra Air Quality Management District Drycleaner Facility Listing
A listing of drycleaner facility locations, for the Northern Sierra Air Quality Management District,

Date of Government Version: 05/07/2019
Date Data Arrived at EDR: 05/07/2019
Date Made Active in Reports: 05/01/2023
Number of Days to Update: 1455

Source: Northern Sierra Air Quality Management District
Telephone: 530-274-9350
Last EDR Contact: 04/25/2023
Next Scheduled EDR Contact: 09/11/2023
Data Release Frequency: Varies

EMI: Emissions Inventory Data
Toxics and criteria pollutant emissions data collected by the ARB and local air pollution agencies.

Date of Government Version: 12/31/2020
Date Data Arrived at EDR: 06/13/2022
Date Made Active in Reports: 08/30/2022
Number of Days to Update: 78

Source: California Air Resources Board
Telephone: 916-322-2990
Last EDR Contact: 06/09/2023
Next Scheduled EDR Contact: 09/25/2023
Data Release Frequency: Varies

ENF: Enforcement Action Listing
A listing of Water Board Enforcement Actions. Formal is everything except Oral/Verbal Communication, Notice of Violation, Expedited Payment Letter, and Staff Enforcement Letter.

Date of Government Version: 04/17/2023
Date Data Arrived at EDR: 04/18/2023
Date Made Active in Reports: 07/06/2023
Number of Days to Update: 79

Source: State Water Resoruces Control Board
Telephone: 916-445-9379
Last EDR Contact: 04/18/2023
Next Scheduled EDR Contact: 07/31/2023
Data Release Frequency: Varies

Financial Assurance 1: Financial Assurance Information Listing
Financial Assurance information

Date of Government Version: 01/11/2023
Date Data Arrived at EDR: 01/17/2023
Date Made Active in Reports: 04/04/2023
Number of Days to Update: 77

Source: Department of Toxic Substances Control
Telephone: 916-255-3628
Last EDR Contact: 06/28/2023
Next Scheduled EDR Contact: 07/31/2023
Data Release Frequency: Varies

Financial Assurance 2: Financial Assurance Information Listing
A listing of financial assurance information for solid waste facilities. Financial assurance is intended to ensure that resources are available to pay for the cost of closure, post-closure care, and corrective measures if the owner or operator of a regulated facility is unable or unwilling to pay.

Date of Government Version: 02/06/2023
Date Data Arrived at EDR: 02/15/2023
Date Made Active in Reports: 05/09/2023
Number of Days to Update: 83

Source: California Integrated Waste Management Board
Telephone: 916-341-6066
Last EDR Contact: 05/17/2023
Next Scheduled EDR Contact: 08/21/2023
Data Release Frequency: Varies

ICE: ICE

Contains data pertaining to the Permitted Facilities with Inspections / Enforcements sites tracked in Envirostor.

Date of Government Version: 02/13/2023
Date Data Arrived at EDR: 02/14/2023
Date Made Active in Reports: 05/08/2023
Number of Days to Update: 83

Source: Department of Toxic Subsances Control
Telephone: 877-786-9427
Last EDR Contact: 05/16/2023
Next Scheduled EDR Contact: 08/28/2023
Data Release Frequency: Quarterly

HIST CORTESE: Hazardous Waste & Substance Site List

The sites for the list are designated by the State Water Resource Control Board [LUST], the Integrated Waste Board [SWF/LS], and the Department of Toxic Substances Control [CALSITES]. This listing is no longer updated by the state agency.

Date of Government Version: 04/01/2001
Date Data Arrived at EDR: 01/22/2009
Date Made Active in Reports: 04/08/2009
Number of Days to Update: 76

Source: Department of Toxic Substances Control
Telephone: 916-323-3400
Last EDR Contact: 01/22/2009
Next Scheduled EDR Contact: N/A
Data Release Frequency: No Update Planned

HWP: EnviroStor Permitted Facilities Listing

Detailed information on permitted hazardous waste facilities and corrective action ("cleanups") tracked in EnviroStor.

Date of Government Version: 02/13/2023
Date Data Arrived at EDR: 02/14/2023
Date Made Active in Reports: 05/08/2023
Number of Days to Update: 83

Source: Department of Toxic Substances Control
Telephone: 916-323-3400
Last EDR Contact: 05/16/2023
Next Scheduled EDR Contact: 08/28/2023
Data Release Frequency: Quarterly

HWT: Registered Hazardous Waste Transporter Database

A listing of hazardous waste transporters. In California, unless specifically exempted, it is unlawful for any person to transport hazardous wastes unless the person holds a valid registration issued by DTSC. A hazardous waste transporter registration is valid for one year and is assigned a unique registration number.

Date of Government Version: 04/03/2023
Date Data Arrived at EDR: 04/04/2023
Date Made Active in Reports: 06/27/2023
Number of Days to Update: 84

Source: Department of Toxic Substances Control
Telephone: 916-440-7145
Last EDR Contact: 06/29/2023
Next Scheduled EDR Contact: 10/16/2023
Data Release Frequency: Quarterly

HAZNET: Facility and Manifest Data

Facility and Manifest Data. The data is extracted from the copies of hazardous waste manifests received each year by the DTSC. The annual volume of manifests is typically 700,000 - 1,000,000 annually, representing approximately 350,000 - 500,000 shipments. Data are from the manifests submitted without correction, and therefore many contain some invalid values for data elements such as generator ID, TSD ID, waste category, and disposal method. This database begins with calendar year 1993.

Date of Government Version: 12/31/2021
Date Data Arrived at EDR: 07/05/2022
Date Made Active in Reports: 09/19/2022
Number of Days to Update: 76

Source: California Environmental Protection Agency
Telephone: 916-255-1136
Last EDR Contact: 07/07/2023
Next Scheduled EDR Contact: 10/16/2023
Data Release Frequency: Annually

MINES: Mines Site Location Listing
A listing of mine site locations from the Office of Mine Reclamation.

Date of Government Version: 03/06/2023
Date Data Arrived at EDR: 03/07/2023
Date Made Active in Reports: 05/23/2023
Number of Days to Update: 77

Source: Department of Conservation
Telephone: 916-322-1080
Last EDR Contact: 06/02/2023
Next Scheduled EDR Contact: 09/18/2023
Data Release Frequency: Quarterly

MWMP: Medical Waste Management Program Listing
The Medical Waste Management Program (MWMP) ensures the proper handling and disposal of medical waste by permitting and inspecting medical waste Offsite Treatment Facilities (PDF) and Transfer Stations (PDF) throughout the state. MWMP also oversees all Medical Waste Transporters.

Date of Government Version: 01/09/2023
Date Data Arrived at EDR: 02/28/2023
Date Made Active in Reports: 05/17/2023
Number of Days to Update: 78

Source: Department of Public Health
Telephone: 916-558-1784
Last EDR Contact: 05/25/2023
Next Scheduled EDR Contact: 09/11/2023
Data Release Frequency: Varies

NPDES: NPDES Permits Listing
A listing of NPDES permits, including stormwater.

Date of Government Version: 02/06/2023
Date Data Arrived at EDR: 02/07/2023
Date Made Active in Reports: 04/28/2023
Number of Days to Update: 80

Source: State Water Resources Control Board
Telephone: 916-445-9379
Last EDR Contact: 05/08/2023
Next Scheduled EDR Contact: 08/21/2023
Data Release Frequency: Quarterly

PEST LIC: Pesticide Regulation Licenses Listing
A listing of licenses and certificates issued by the Department of Pesticide Regulation. The DPR issues licenses and/or certificates to: Persons and businesses that apply or sell pesticides; Pest control dealers and brokers; Persons who advise on agricultural pesticide applications.

Date of Government Version: 02/27/2023
Date Data Arrived at EDR: 02/28/2023
Date Made Active in Reports: 05/22/2023
Number of Days to Update: 83

Source: Department of Pesticide Regulation
Telephone: 916-445-4038
Last EDR Contact: 05/25/2023
Next Scheduled EDR Contact: 09/11/2023
Data Release Frequency: Quarterly

PROC: Certified Processors Database
A listing of certified processors.

Date of Government Version: 03/06/2023
Date Data Arrived at EDR: 03/07/2023
Date Made Active in Reports: 03/31/2023
Number of Days to Update: 24

Source: Department of Conservation
Telephone: 916-323-3836
Last EDR Contact: 06/02/2023
Next Scheduled EDR Contact: 09/18/2023
Data Release Frequency: Quarterly

NOTIFY 65: Proposition 65 Records
Listings of all Proposition 65 incidents reported to counties by the State Water Resources Control Board and the Regional Water Quality Control Board. This database is no longer updated by the reporting agency.

Date of Government Version: 03/09/2023
Date Data Arrived at EDR: 03/10/2023
Date Made Active in Reports: 05/24/2023
Number of Days to Update: 75

Source: State Water Resources Control Board
Telephone: 916-445-3846
Last EDR Contact: 06/06/2023
Next Scheduled EDR Contact: 09/25/2023
Data Release Frequency: No Update Planned

SAN JOSE HAZMAT: Hazardous Material Facilities
Hazardous material facilities, including underground storage tank sites.

Date of Government Version: 11/03/2020
Date Data Arrived at EDR: 11/05/2020
Date Made Active in Reports: 01/26/2021
Number of Days to Update: 82

Source: City of San Jose Fire Department
Telephone: 408-535-7694
Last EDR Contact: 04/26/2023
Next Scheduled EDR Contact: 08/14/2023
Data Release Frequency: Annually

UIC: UIC Listing
A listing of wells identified as underground injection wells, in the California Oil and Gas Wells database.

Date of Government Version: 03/06/2023
Date Data Arrived at EDR: 03/07/2023
Date Made Active in Reports: 03/31/2023
Number of Days to Update: 24

Source: Deaprtment of Conservation
Telephone: 916-445-2408
Last EDR Contact: 06/02/2023
Next Scheduled EDR Contact: 09/18/2023
Data Release Frequency: Varies

UIC GEO: Underground Injection Control Sites (GEOTRACKER)
Underground control injection sites

Date of Government Version: 03/06/2023
Date Data Arrived at EDR: 03/07/2023
Date Made Active in Reports: 03/31/2023
Number of Days to Update: 24

Source: State Water Resource Control Board
Telephone: 866-480-1028
Last EDR Contact: 06/05/2023
Next Scheduled EDR Contact: 09/18/2023
Data Release Frequency: Varies

WASTEWATER PITS: Oil Wastewater Pits Listing
Water officials discovered that oil producers have been dumping chemical-laden wastewater into hundreds of unlined pits that are operating without proper permits. Inspections completed by the Central Valley Regional Water Quality Control Board revealed the existence of previously unidentified waste sites. The water boards review found that more than one-third of the region's active disposal pits are operating without permission.

Date of Government Version: 02/11/2021
Date Data Arrived at EDR: 07/01/2021
Date Made Active in Reports: 09/29/2021
Number of Days to Update: 90

Source: RWQCB, Central Valley Region
Telephone: 559-445-5577
Last EDR Contact: 07/07/2023
Next Scheduled EDR Contact: 10/16/2023
Data Release Frequency: Varies

WDS: Waste Discharge System
Sites which have been issued waste discharge requirements.

Date of Government Version: 06/19/2007
Date Data Arrived at EDR: 06/20/2007
Date Made Active in Reports: 06/29/2007
Number of Days to Update: 9

Source: State Water Resources Control Board
Telephone: 916-341-5227
Last EDR Contact: 05/10/2023
Next Scheduled EDR Contact: 08/28/2023
Data Release Frequency: No Update Planned

WIP: Well Investigation Program Case List
Well Investigation Program case in the San Gabriel and San Fernando Valley area.

Date of Government Version: 07/03/2009
Date Data Arrived at EDR: 07/21/2009
Date Made Active in Reports: 08/03/2009
Number of Days to Update: 13

Source: Los Angeles Water Quality Control Board
Telephone: 213-576-6726
Last EDR Contact: 06/13/2023
Next Scheduled EDR Contact: 10/02/2023
Data Release Frequency: No Update Planned

MILITARY PRIV SITES: Military Privatized Sites (GEOTRACKER)
Military privatized sites

Date of Government Version: 03/06/2023
Date Data Arrived at EDR: 03/07/2023
Date Made Active in Reports: 03/31/2023
Number of Days to Update: 24

Source: State Water Resources Control Board
Telephone: 866-480-1028
Last EDR Contact: 06/05/2023
Next Scheduled EDR Contact: 09/18/2023
Data Release Frequency: Varies

PROJECT: Project Sites (GEOTRACKER)
Projects sites

Date of Government Version: 03/06/2023
Date Data Arrived at EDR: 03/07/2023
Date Made Active in Reports: 03/31/2023
Number of Days to Update: 24

Source: State Water Resources Control Board
Telephone: 866-480-1028
Last EDR Contact: 06/05/2023
Next Scheduled EDR Contact: 09/18/2023
Data Release Frequency: Varies

WDR: Waste Discharge Requirements Listing
In general, the Waste Discharge Requirements (WDRs) Program (sometimes also referred to as the "Non Chapter 15 (Non 15) Program") regulates point discharges that are exempt pursuant to Subsection 20090 of Title 27 and not subject to the Federal Water Pollution Control Act. Exemptions from Title 27 may be granted for nine categories of discharges (e.g., sewage, wastewater, etc.) that meet, and continue to meet, the preconditions listed for each specific exemption. The scope of the WDRs Program also includes the discharge of wastes classified as inert, pursuant to section 20230 of Title 27.

Date of Government Version: 03/06/2023
Date Data Arrived at EDR: 03/07/2023
Date Made Active in Reports: 05/24/2023
Number of Days to Update: 78

Source: State Water Resources Control Board
Telephone: 916-341-5810
Last EDR Contact: 06/02/2023
Next Scheduled EDR Contact: 09/18/2023
Data Release Frequency: Quarterly

CIWQS: California Integrated Water Quality System
The California Integrated Water Quality System (CIWQS) is a computer system used by the State and Regional Water Quality Control Boards to track information about places of environmental interest, manage permits and other orders, track inspections, and manage violations and enforcement activities.

Date of Government Version: 02/27/2023
Date Data Arrived at EDR: 02/28/2023
Date Made Active in Reports: 05/17/2023
Number of Days to Update: 78

Source: State Water Resources Control Board
Telephone: 866-794-4977
Last EDR Contact: 05/25/2023
Next Scheduled EDR Contact: 09/11/2023
Data Release Frequency: Varies

CERS: CalEPA Regulated Site Portal Data
The CalEPA Regulated Site Portal database combines data about environmentally regulated sites and facilities in California into a single database. It combines data from a variety of state and federal databases, and provides an overview of regulated activities across the spectrum of environmental programs for any given location in California. These activities include hazardous materials and waste, state and federal cleanups, impacted ground and surface waters, and toxic materials

Date of Government Version: 04/17/2023
Date Data Arrived at EDR: 04/18/2023
Date Made Active in Reports: 07/06/2023
Number of Days to Update: 79

Source: California Environmental Protection Agency
Telephone: 916-323-2514
Last EDR Contact: 04/18/2023
Next Scheduled EDR Contact: 07/31/2023
Data Release Frequency: Varies

NON-CASE INFO: Non-Case Information Sites (GEOTRACKER)
Non-Case Information sites

Date of Government Version: 03/06/2023
Date Data Arrived at EDR: 03/07/2023
Date Made Active in Reports: 03/31/2023
Number of Days to Update: 24

Source: State Water Resources Control Board
Telephone: 866-480-1028
Last EDR Contact: 06/05/2023
Next Scheduled EDR Contact: 09/18/2023
Data Release Frequency: Varies

OTHER OIL GAS: Other Oil & Gas Projects Sites (GEOTRACKER)
Other Oil & Gas Projects sites

Date of Government Version: 03/06/2023
Date Data Arrived at EDR: 03/07/2023
Date Made Active in Reports: 03/31/2023
Number of Days to Update: 24

Source: State Water Resources Control Board
Telephone: 866-480-1028
Last EDR Contact: 06/05/2023
Next Scheduled EDR Contact: 09/18/2023
Data Release Frequency: Varies

PROD WATER PONDS: Produced Water Ponds Sites (GEOTRACKER)
Produced water ponds sites

Date of Government Version: 03/06/2023
Date Data Arrived at EDR: 03/07/2023
Date Made Active in Reports: 03/31/2023
Number of Days to Update: 24

Source: State Water Resources Control Board
Telephone: 866-480-1028
Last EDR Contact: 06/05/2023
Next Scheduled EDR Contact: 09/18/2023
Data Release Frequency: Varies

SAMPLING POINT: Sampling Point ? Public Sites (GEOTRACKER)
Sampling point - public sites

Date of Government Version: 03/06/2023
Date Data Arrived at EDR: 03/07/2023
Date Made Active in Reports: 03/31/2023
Number of Days to Update: 24

Source: State Water Resources Control Board
Telephone: 866-480-1028
Last EDR Contact: 06/05/2023
Next Scheduled EDR Contact: 09/18/2023
Data Release Frequency: Varies

WELL STIM PROJ: Well Stimulation Project (GEOTRACKER)
Includes areas of groundwater monitoring plans, a depiction of the monitoring network, and the facilities, boundaries, and subsurface characteristics of the oilfield and the features (oil and gas wells, produced water ponds, UIC wells, water supply wells, etc?) being monitored

Date of Government Version: 03/06/2023
Date Data Arrived at EDR: 03/07/2023
Date Made Active in Reports: 03/31/2023
Number of Days to Update: 24

Source: State Water Resources Control Board
Telephone: 866-480-1028
Last EDR Contact: 06/05/2023
Next Scheduled EDR Contact: 09/18/2023
Data Release Frequency: Varies

PCS: Permit Compliance System
PCS is a computerized management information system that contains data on National Pollutant Discharge Elimination System (NPDES) permit holding facilities. PCS tracks the permit, compliance, and enforcement status of NPDES facilities.

Date of Government Version: 07/14/2011
Date Data Arrived at EDR: 08/05/2011
Date Made Active in Reports: 09/29/2011
Number of Days to Update: 55

Source: EPA, Office of Water
Telephone: 202-564-2496
Last EDR Contact: 06/27/2023
Next Scheduled EDR Contact: 10/16/2023
Data Release Frequency: No Update Planned

HWTS: Hazardous Waste Tracking System
DTSC maintains the Hazardous Waste Tracking System that stores ID number information since the early 1980s and manifest data since 1993. The system collects both manifest copies from the generator and destination facility.

Date of Government Version: 04/05/2022
Date Data Arrived at EDR: 04/05/2022
Date Made Active in Reports: 04/26/2022
Number of Days to Update: 21

Source: Department of Toxic Substances Control
Telephone: 916-324-2444
Last EDR Contact: 06/27/2023
Next Scheduled EDR Contact: 10/16/2023
Data Release Frequency: Varies

PCS ENF: Enforcement data
No description is available for this data

Date of Government Version: 12/31/2014
Date Data Arrived at EDR: 02/05/2015
Date Made Active in Reports: 03/06/2015
Number of Days to Update: 29

Source: EPA
Telephone: 202-564-2497
Last EDR Contact: 06/27/2023
Next Scheduled EDR Contact: 10/16/2023
Data Release Frequency: Varies

PFAS TRIS: List of PFAS Added to the TRI
Section 7321 of the National Defense Authorization Act for Fiscal Year 2020 (NDAA) immediately added certain per- and polyfluoroalkyl substances (PFAS) to the list of chemicals covered by the Toxics Release Inventory (TRI) under Section 313 of the Emergency Planning and Community Right-to-Know Act (EPCRA) and provided a framework for additional PFAS to be added to TRI on an annual basis.

Date of Government Version: 06/07/2023
Date Data Arrived at EDR: 06/08/2023
Date Made Active in Reports: 06/09/2023
Number of Days to Update: 1

Source: Environmental Protection Agency
Telephone: 202-566-0250
Last EDR Contact: 07/05/2023
Next Scheduled EDR Contact: 10/16/2023
Data Release Frequency: Varies

MINES MRDS: Mineral Resources Data System
Mineral Resources Data System

Date of Government Version: 08/23/2022
Date Data Arrived at EDR: 11/22/2022
Date Made Active in Reports: 02/28/2023
Number of Days to Update: 98

Source: USGS
Telephone: 703-648-6533
Last EDR Contact: 05/25/2023
Next Scheduled EDR Contact: 09/04/2023
Data Release Frequency: Varies

EDR HIGH RISK HISTORICAL RECORDS

EDR Exclusive Records

EDR MGP: EDR Proprietary Manufactured Gas Plants
The EDR Proprietary Manufactured Gas Plant Database includes records of coal gas plants (manufactured gas plants) compiled by EDR's researchers. Manufactured gas sites were used in the United States from the 1800's to 1950's to produce a gas that could be distributed and used as fuel. These plants used whale oil, rosin, coal, or a mixture of coal, oil, and water that also produced a significant amount of waste. Many of the byproducts of the gas production, such as coal tar (oily waste containing volatile and non-volatile chemicals), sludges, oils and other compounds are potentially hazardous to human health and the environment. The byproduct from this process was frequently disposed of directly at the plant site and can remain or spread slowly, serving as a continuous source of soil and groundwater contamination.

Date of Government Version: N/A
Date Data Arrived at EDR: N/A
Date Made Active in Reports: N/A
Number of Days to Update: N/A

Source: EDR, Inc.
Telephone: N/A
Last EDR Contact: N/A
Next Scheduled EDR Contact: N/A
Data Release Frequency: No Update Planned

EDR Hist Auto: EDR Exclusive Historical Auto Stations
EDR has searched selected national collections of business directories and has collected listings of potential gas station/filling station/service station sites that were available to EDR researchers. EDR's review was limited to those categories of sources that might, in EDR's opinion, include gas station/filling station/service station establishments. The categories reviewed included, but were not limited to gas, gas station, gasoline station, filling station, auto, automobile repair, auto service station, service station, etc. This database falls within a category of information EDR classifies as "High Risk Historical Records", or HRHR. EDR's HRHR effort presents unique and sometimes proprietary data about past sites and operations that typically create environmental concerns, but may not show up in current government records searches.

Date of Government Version: N/A
Date Data Arrived at EDR: N/A
Date Made Active in Reports: N/A
Number of Days to Update: N/A

Source: EDR, Inc.
Telephone: N/A
Last EDR Contact: N/A
Next Scheduled EDR Contact: N/A
Data Release Frequency: Varies

EDR Hist Cleaner: EDR Exclusive Historical Cleaners

EDR has searched selected national collections of business directories and has collected listings of potential dry cleaner sites that were available to EDR researchers. EDR's review was limited to those categories of sources that might, in EDR's opinion, include dry cleaning establishments. The categories reviewed included, but were not limited to dry cleaners, cleaners, laundry, laundromat, cleaning/laundry, wash & dry etc. This database falls within a category of information EDR classifies as "High Risk Historical Records", or HRHR. EDR's HRHR effort presents unique and sometimes proprietary data about past sites and operations that typically create environmental concerns, but may not show up in current government records searches.

Date of Government Version: N/A
Date Data Arrived at EDR: N/A
Date Made Active in Reports: N/A
Number of Days to Update: N/A

Source: EDR, Inc.
Telephone: N/A
Last EDR Contact: N/A
Next Scheduled EDR Contact: N/A
Data Release Frequency: Varies

EDR RECOVERED GOVERNMENT ARCHIVES

Exclusive Recovered Govt. Archives

RGA LF: Recovered Government Archive Solid Waste Facilities List

The EDR Recovered Government Archive Landfill database provides a list of landfills derived from historical databases and includes many records that no longer appear in current government lists. Compiled from Records formerly available from the Department of Resources Recycling and Recovery in California.

Date of Government Version: N/A
Date Data Arrived at EDR: 07/01/2013
Date Made Active in Reports: 01/13/2014
Number of Days to Update: 196

Source: Department of Resources Recycling and Recovery
Telephone: N/A
Last EDR Contact: 06/01/2012
Next Scheduled EDR Contact: N/A
Data Release Frequency: Varies

RGA LUST: Recovered Government Archive Leaking Underground Storage Tank

The EDR Recovered Government Archive Leaking Underground Storage Tank database provides a list of LUST incidents derived from historical databases and includes many records that no longer appear in current government lists. Compiled from Records formerly available from the State Water Resources Control Board in California.

Date of Government Version: N/A
Date Data Arrived at EDR: 07/01/2013
Date Made Active in Reports: 12/30/2013
Number of Days to Update: 182

Source: State Water Resources Control Board
Telephone: N/A
Last EDR Contact: 06/01/2012
Next Scheduled EDR Contact: N/A
Data Release Frequency: Varies

COUNTY RECORDS

ALAMEDA COUNTY:

CS ALAMEDA: Contaminated Sites

A listing of contaminated sites overseen by the Toxic Release Program (oil and groundwater contamination from chemical releases and spills) and the Leaking Underground Storage Tank Program (soil and ground water contamination from leaking petroleum USTs).

Date of Government Version: 01/09/2019
Date Data Arrived at EDR: 01/11/2019
Date Made Active in Reports: 03/05/2019
Number of Days to Update: 53

Source: Alameda County Environmental Health Services
Telephone: 510-567-6700
Last EDR Contact: 06/27/2023
Next Scheduled EDR Contact: 10/16/2023
Data Release Frequency: Semi-Annually

GOVERNMENT RECORDS SEARCHED / DATA CURRENCY TRACKING

UST ALAMEDA: Underground Tanks
Underground storage tank sites located in Alameda county.

Date of Government Version: 03/29/2023
Date Data Arrived at EDR: 03/30/2023
Date Made Active in Reports: 06/13/2023
Number of Days to Update: 75

Source: Alameda County Environmental Health Services
Telephone: 510-567-6700
Last EDR Contact: 06/27/2023
Next Scheduled EDR Contact: 10/16/2023
Data Release Frequency: Semi-Annually

AMADOR COUNTY:

CUPA AMADOR: CUPA Facility List
Cupa Facility List

Date of Government Version: 01/31/2023
Date Data Arrived at EDR: 02/02/2023
Date Made Active in Reports: 04/19/2023
Number of Days to Update: 76

Source: Amador County Environmental Health
Telephone: 209-223-6439
Last EDR Contact: 04/26/2023
Next Scheduled EDR Contact: 08/14/2023
Data Release Frequency: Varies

BUTTE COUNTY:

CUPA BUTTE: CUPA Facility Listing
Cupa facility list.

Date of Government Version: 04/21/2017
Date Data Arrived at EDR: 04/25/2017
Date Made Active in Reports: 08/09/2017
Number of Days to Update: 106

Source: Public Health Department
Telephone: 530-538-7149
Last EDR Contact: 06/27/2023
Next Scheduled EDR Contact: 10/16/2023
Data Release Frequency: No Update Planned

CALVERAS COUNTY:

CUPA CALVERAS: CUPA Facility Listing
Cupa Facility Listing

Date of Government Version: 03/17/2023
Date Data Arrived at EDR: 03/21/2023
Date Made Active in Reports: 06/06/2023
Number of Days to Update: 77

Source: Calveras County Environmental Health
Telephone: 209-754-6399
Last EDR Contact: 06/27/2023
Next Scheduled EDR Contact: 10/02/2023
Data Release Frequency: Quarterly

COLUSA COUNTY:

CUPA COLUSA: CUPA Facility List
Cupa facility list.

Date of Government Version: 04/06/2020
Date Data Arrived at EDR: 04/23/2020
Date Made Active in Reports: 07/10/2020
Number of Days to Update: 78

Source: Health & Human Services
Telephone: 530-458-0396
Last EDR Contact: 04/26/2023
Next Scheduled EDR Contact: 08/14/2023
Data Release Frequency: Semi-Annually

CONTRA COSTA COUNTY:

SL CONTRA COSTA: Site List
List includes sites from the underground tank, hazardous waste generator and business plan/2185 programs.

Date of Government Version: 12/28/2022
Date Data Arrived at EDR: 01/24/2023
Date Made Active in Reports: 04/10/2023
Number of Days to Update: 76

Source: Contra Costa Health Services Department
Telephone: 925-646-2286
Last EDR Contact: 04/19/2023
Next Scheduled EDR Contact: 08/07/2023
Data Release Frequency: Semi-Annually

DEL NORTE COUNTY:

CUPA DEL NORTE: CUPA Facility List
Cupa Facility list

Date of Government Version: 02/13/2023
Date Data Arrived at EDR: 02/14/2023
Date Made Active in Reports: 05/08/2023
Number of Days to Update: 83

Source: Del Norte County Environmental Health Division
Telephone: 707-465-0426
Last EDR Contact: 05/03/2023
Next Scheduled EDR Contact: 08/07/2023
Data Release Frequency: Varies

EL DORADO COUNTY:

CUPA EL DORADO: CUPA Facility List
CUPA facility list.

Date of Government Version: 08/08/2022
Date Data Arrived at EDR: 08/09/2022
Date Made Active in Reports: 09/01/2022
Number of Days to Update: 23

Source: El Dorado County Environmental Management Department
Telephone: 530-621-6623
Last EDR Contact: 04/19/2023
Next Scheduled EDR Contact: 08/07/2023
Data Release Frequency: Varies

FRESNO COUNTY:

CUPA FRESNO: CUPA Resources List
Certified Unified Program Agency. CUPA's are responsible for implementing a unified hazardous materials and hazardous waste management regulatory program. The agency provides oversight of businesses that deal with hazardous materials, operate underground storage tanks or aboveground storage tanks.

Date of Government Version: 06/28/2021
Date Data Arrived at EDR: 12/21/2021
Date Made Active in Reports: 03/03/2022
Number of Days to Update: 72

Source: Dept. of Community Health
Telephone: 559-445-3271
Last EDR Contact: 06/29/2023
Next Scheduled EDR Contact: 10/09/2023
Data Release Frequency: Semi-Annually

GLENN COUNTY:

CUPA GLENN: CUPA Facility List
Cupa facility list

Date of Government Version: 01/22/2018
Date Data Arrived at EDR: 01/24/2018
Date Made Active in Reports: 03/14/2018
Number of Days to Update: 49

Source: Glenn County Air Pollution Control District
Telephone: 830-934-6500
Last EDR Contact: 04/12/2023
Next Scheduled EDR Contact: 07/31/2023
Data Release Frequency: No Update Planned

HUMBOLDT COUNTY:

CUPA HUMBOLDT: CUPA Facility List
CUPA facility list.

Date of Government Version: 08/12/2021
Date Data Arrived at EDR: 08/12/2021
Date Made Active in Reports: 11/08/2021
Number of Days to Update: 88

Source: Humboldt County Environmental Health
Telephone: N/A
Last EDR Contact: 05/10/2023
Next Scheduled EDR Contact: 08/28/2023
Data Release Frequency: Semi-Annually

IMPERIAL COUNTY:

CUPA IMPERIAL: CUPA Facility List
Cupa facility list.

Date of Government Version: 04/12/2023
Date Data Arrived at EDR: 04/14/2023
Date Made Active in Reports: 06/28/2023
Number of Days to Update: 75

Source: San Diego Border Field Office
Telephone: 760-339-2777
Last EDR Contact: 04/12/2023
Next Scheduled EDR Contact: 07/31/2023
Data Release Frequency: Varies

INYO COUNTY:

CUPA INYO: CUPA Facility List
Cupa facility list.

Date of Government Version: 04/02/2018
Date Data Arrived at EDR: 04/03/2018
Date Made Active in Reports: 06/14/2018
Number of Days to Update: 72

Source: Inyo County Environmental Health Services
Telephone: 760-878-0238
Last EDR Contact: 05/10/2023
Next Scheduled EDR Contact: 08/28/2023
Data Release Frequency: Varies

KERN COUNTY:

CUPA KERN: CUPA Facility List
A listing of sites included in the Kern County Hazardous Material Business Plan.

Date of Government Version: 01/30/2023
Date Data Arrived at EDR: 02/01/2023
Date Made Active in Reports: 04/19/2023
Number of Days to Update: 77

Source: Kern County Public Health
Telephone: 661-321-3000
Last EDR Contact: 05/10/2023
Next Scheduled EDR Contact: 08/14/2023
Data Release Frequency: Varies

UST KERN: Underground Storage Tank Sites & Tank Listing
Kern County Sites and Tanks Listing.

Date of Government Version: 05/04/2023
Date Data Arrived at EDR: 05/11/2023
Date Made Active in Reports: 06/14/2023
Number of Days to Update: 34

Source: Kern County Environment Health Services Department
Telephone: 661-862-8700
Last EDR Contact: 05/10/2023
Next Scheduled EDR Contact: 08/14/2023
Data Release Frequency: Quarterly

KINGS COUNTY:

CUPA KINGS: CUPA Facility List
A listing of sites included in the county's Certified Unified Program Agency database. California's Secretary for Environmental Protection established the unified hazardous materials and hazardous waste regulatory program as required by chapter 6.11 of the California Health and Safety Code. The Unified Program consolidates the administration, permits, inspections, and enforcement activities.

Date of Government Version: 12/03/2020
Date Data Arrived at EDR: 01/26/2021
Date Made Active in Reports: 04/14/2021
Number of Days to Update: 78

Source: Kings County Department of Public Health
Telephone: 559-584-1411
Last EDR Contact: 05/10/2023
Next Scheduled EDR Contact: 08/28/2023
Data Release Frequency: Varies

LAKE COUNTY:

CUPA LAKE: CUPA Facility List
Cupa facility list

Date of Government Version: 04/26/2023
Date Data Arrived at EDR: 04/27/2023
Date Made Active in Reports: 05/31/2023
Number of Days to Update: 34

Source: Lake County Environmental Health
Telephone: 707-263-1164
Last EDR Contact: 07/06/2023
Next Scheduled EDR Contact: 10/23/2023
Data Release Frequency: Varies

LASSEN COUNTY:

CUPA LASSEN: CUPA Facility List
Cupa facility list

Date of Government Version: 07/31/2020
Date Data Arrived at EDR: 08/21/2020
Date Made Active in Reports: 11/09/2020
Number of Days to Update: 80

Source: Lassen County Environmental Health
Telephone: 530-251-8528
Last EDR Contact: 04/12/2023
Next Scheduled EDR Contact: 07/31/2023
Data Release Frequency: Varies

LOS ANGELES COUNTY:

AOCONCERN: Key Areas of Concerns in Los Angeles County
San Gabriel Valley areas where VOC contamination is at or above the MCL as designated by region 9 EPA office. Date of Government Version: 3/30/2009 Exide Site area is a cleanup plan of lead-impacted soil surrounding the former Exide Facility as designated by the DTSC. Date of Government Version: 7/17/2017

Date of Government Version: 03/30/2009
Date Data Arrived at EDR: 03/31/2009
Date Made Active in Reports: 10/23/2009
Number of Days to Update: 206

Source: N/A
Telephone: N/A
Last EDR Contact: 06/06/2023
Next Scheduled EDR Contact: 09/25/2023
Data Release Frequency: No Update Planned

HMS LOS ANGELES: HMS: Street Number List
Industrial Waste and Underground Storage Tank Sites.

Date of Government Version: 04/03/2023
Date Data Arrived at EDR: 04/06/2023
Date Made Active in Reports: 06/26/2023
Number of Days to Update: 81

Source: Department of Public Works
Telephone: 626-458-3517
Last EDR Contact: 06/27/2023
Next Scheduled EDR Contact: 10/16/2023
Data Release Frequency: Semi-Annually

LF LOS ANGELES: List of Solid Waste Facilities
Solid Waste Facilities in Los Angeles County.

Date of Government Version: 04/10/2023
Date Data Arrived at EDR: 04/11/2023
Date Made Active in Reports: 06/26/2023
Number of Days to Update: 76

Source: La County Department of Public Works
Telephone: 818-458-5185
Last EDR Contact: 04/11/2023
Next Scheduled EDR Contact: 07/24/2023
Data Release Frequency: Varies

LF LOS ANGELES CITY: City of Los Angeles Landfills
Landfills owned and maintained by the City of Los Angeles.

Date of Government Version: 12/31/2022
Date Data Arrived at EDR: 01/12/2023
Date Made Active in Reports: 03/29/2023
Number of Days to Update: 76

Source: Engineering & Construction Division
Telephone: 213-473-7869
Last EDR Contact: 07/06/2023
Next Scheduled EDR Contact: 10/23/2023
Data Release Frequency: Varies

LOS ANGELES AST: Active & Inactive AST Inventory
A listing of active & inactive above ground petroleum storage tank site locations, located in the City of Los Angeles.

Date of Government Version: 06/01/2019
Date Data Arrived at EDR: 06/25/2019
Date Made Active in Reports: 08/22/2019
Number of Days to Update: 58

Source: Los Angeles Fire Department
Telephone: 213-978-3800
Last EDR Contact: 06/14/2023
Next Scheduled EDR Contact: 10/02/2023
Data Release Frequency: Varies

LOS ANGELES CO LF METHANE: Methane Producing Landfills
This data was created on April 30, 2012 to represent known disposal sites in Los Angeles County that may produce and emanate methane gas. The shapefile contains disposal sites within Los Angeles County that once accepted degradable refuse material. Information used to create this data was extracted from a landfill survey performed by County Engineers (Major Waste System Map, 1973) as well as historical records from CalRecycle, Regional Water Quality Control Board, and Los Angeles County Department of Public Health

Date of Government Version: 01/10/2022
Date Data Arrived at EDR: 01/12/2022
Date Made Active in Reports: 04/04/2022
Number of Days to Update: 82

Source: Los Angeles County Department of Public Works
Telephone: 626-458-6973
Last EDR Contact: 04/05/2023
Next Scheduled EDR Contact: 07/24/2023
Data Release Frequency: No Update Planned

LOS ANGELES HM: Active & Inactive Hazardous Materials Inventory
A listing of active & inactive hazardous materials facility locations, located in the City of Los Angeles.

Date of Government Version: 11/01/2022
Date Data Arrived at EDR: 12/14/2022
Date Made Active in Reports: 03/07/2023
Number of Days to Update: 83

Source: Los Angeles Fire Department
Telephone: 213-978-3800
Last EDR Contact: 06/22/2023
Next Scheduled EDR Contact: 10/02/2023
Data Release Frequency: Varies

LOS ANGELES UST: Active & Inactive UST Inventory
A listing of active & inactive underground storage tank site locations and underground storage tank historical sites, located in the City of Los Angeles.

Date of Government Version: 11/01/2022
Date Data Arrived at EDR: 12/14/2022
Date Made Active in Reports: 03/07/2023
Number of Days to Update: 83

Source: Los Angeles Fire Department
Telephone: 213-978-3800
Last EDR Contact: 06/22/2023
Next Scheduled EDR Contact: 10/02/2023
Data Release Frequency: Varies

SITE MIT LOS ANGELES: Site Mitigation List
Industrial sites that have had some sort of spill or complaint.

Date of Government Version: 03/02/2023
Date Data Arrived at EDR: 04/18/2023
Date Made Active in Reports: 07/07/2023
Number of Days to Update: 80

Source: Community Health Services
Telephone: 323-890-7806
Last EDR Contact: 04/18/2023
Next Scheduled EDR Contact: 07/31/2023
Data Release Frequency: Annually

UST EL SEGUNDO: City of El Segundo Underground Storage Tank
Underground storage tank sites located in El Segundo city.

Date of Government Version: 01/21/2017
Date Data Arrived at EDR: 04/19/2017
Date Made Active in Reports: 05/10/2017
Number of Days to Update: 21

Source: City of El Segundo Fire Department
Telephone: 310-524-2236
Last EDR Contact: 07/05/2023
Next Scheduled EDR Contact: 10/23/2023
Data Release Frequency: No Update Planned

UST LONG BEACH: City of Long Beach Underground Storage Tank
Underground storage tank sites located in the city of Long Beach.

Date of Government Version: 04/22/2019
Date Data Arrived at EDR: 04/23/2019
Date Made Active in Reports: 06/27/2019
Number of Days to Update: 65

Source: City of Long Beach Fire Department
Telephone: 562-570-2563
Last EDR Contact: 04/12/2023
Next Scheduled EDR Contact: 07/31/2023
Data Release Frequency: Varies

UST TORRANCE: City of Torrance Underground Storage Tank
Underground storage tank sites located in the city of Torrance.

Date of Government Version: 04/12/2023
Date Data Arrived at EDR: 05/02/2023
Date Made Active in Reports: 06/13/2023
Number of Days to Update: 42

Source: City of Torrance Fire Department
Telephone: 310-618-2973
Last EDR Contact: 04/12/2023
Next Scheduled EDR Contact: 07/31/2023
Data Release Frequency: Semi-Annually

MADERA COUNTY:

CUPA MADERA: CUPA Facility List
A listing of sites included in the county's Certified Unified Program Agency database. California's Secretary for Environmental Protection established the unified hazardous materials and hazardous waste regulatory program as required by chapter 6.11 of the California Health and Safety Code. The Unified Program consolidates the administration, permits, inspections, and enforcement activities.

Date of Government Version: 08/10/2020
Date Data Arrived at EDR: 08/12/2020
Date Made Active in Reports: 10/23/2020
Number of Days to Update: 72

Source: Madera County Environmental Health
Telephone: 559-675-7823
Last EDR Contact: 05/10/2023
Next Scheduled EDR Contact: 08/28/2023
Data Release Frequency: Varies

MARIN COUNTY:

UST MARIN: Underground Storage Tank Sites
Currently permitted USTs in Marin County.

Date of Government Version: 09/26/2018
Date Data Arrived at EDR: 10/04/2018
Date Made Active in Reports: 11/02/2018
Number of Days to Update: 29

Source: Public Works Department Waste Management
Telephone: 415-473-6647
Last EDR Contact: 06/21/2023
Next Scheduled EDR Contact: 10/09/2023
Data Release Frequency: Semi-Annually

MENDOCINO COUNTY:

UST MENDOCINO: Mendocino County UST Database
A listing of underground storage tank locations in Mendocino County.

Date of Government Version: 09/22/2021
Date Data Arrived at EDR: 11/18/2021
Date Made Active in Reports: 11/22/2021
Number of Days to Update: 4

Source: Department of Public Health
Telephone: 707-463-4466
Last EDR Contact: 05/17/2023
Next Scheduled EDR Contact: 09/04/2023
Data Release Frequency: Annually

MERCED COUNTY:

CUPA MERCED: CUPA Facility List
CUPA facility list.

Date of Government Version: 02/15/2022
Date Data Arrived at EDR: 02/17/2022
Date Made Active in Reports: 05/11/2022
Number of Days to Update: 83

Source: Merced County Environmental Health
Telephone: 209-381-1094
Last EDR Contact: 04/26/2023
Next Scheduled EDR Contact: 08/28/2023
Data Release Frequency: Varies

MONO COUNTY:

CUPA MONO: CUPA Facility List
CUPA Facility List

Date of Government Version: 02/22/2021
Date Data Arrived at EDR: 03/02/2021
Date Made Active in Reports: 05/19/2021
Number of Days to Update: 78

Source: Mono County Health Department
Telephone: 760-932-5580
Last EDR Contact: 05/17/2023
Next Scheduled EDR Contact: 09/04/2023
Data Release Frequency: Varies

MONTEREY COUNTY:

CUPA MONTEREY: CUPA Facility Listing
CUPA Program listing from the Environmental Health Division.

Date of Government Version: 10/04/2021
Date Data Arrived at EDR: 10/06/2021
Date Made Active in Reports: 12/29/2021
Number of Days to Update: 84

Source: Monterey County Health Department
Telephone: 831-796-1297
Last EDR Contact: 06/21/2023
Next Scheduled EDR Contact: 10/09/2023
Data Release Frequency: Varies

NAPA COUNTY:

LUST NAPA: Sites With Reported Contamination
A listing of leaking underground storage tank sites located in Napa county.

Date of Government Version: 01/09/2017
Date Data Arrived at EDR: 01/11/2017
Date Made Active in Reports: 03/02/2017
Number of Days to Update: 50

Source: Napa County Department of Environmental Management
Telephone: 707-253-4269
Last EDR Contact: 05/17/2023
Next Scheduled EDR Contact: 09/04/2023
Data Release Frequency: No Update Planned

UST NAPA: Closed and Operating Underground Storage Tank Sites
Underground storage tank sites located in Napa county.

Date of Government Version: 09/05/2019
Date Data Arrived at EDR: 09/09/2019
Date Made Active in Reports: 10/31/2019
Number of Days to Update: 52

Source: Napa County Department of Environmental Management
Telephone: 707-253-4269
Last EDR Contact: 05/17/2023
Next Scheduled EDR Contact: 09/04/2023
Data Release Frequency: No Update Planned

NEVADA COUNTY:

CUPA NEVADA: CUPA Facility List
CUPA facility list.

Date of Government Version: 01/23/2023
Date Data Arrived at EDR: 01/25/2023
Date Made Active in Reports: 04/10/2023
Number of Days to Update: 75

Source: Community Development Agency
Telephone: 530-265-1467
Last EDR Contact: 05/03/2023
Next Scheduled EDR Contact: 08/07/2023
Data Release Frequency: Varies

ORANGE COUNTY:

IND_SITE ORANGE: List of Industrial Site Cleanups
Petroleum and non-petroleum spills.

Date of Government Version: 02/02/2023
Date Data Arrived at EDR: 02/09/2023
Date Made Active in Reports: 05/09/2023
Number of Days to Update: 89

Source: Health Care Agency
Telephone: 714-834-3446
Last EDR Contact: 05/03/2023
Next Scheduled EDR Contact: 08/14/2023
Data Release Frequency: Annually

LUST ORANGE: List of Underground Storage Tank Cleanups
Orange County Underground Storage Tank Cleanups (LUST).

Date of Government Version: 02/02/2023
Date Data Arrived at EDR: 02/09/2023
Date Made Active in Reports: 05/04/2023
Number of Days to Update: 84

Source: Health Care Agency
Telephone: 714-834-3446
Last EDR Contact: 05/03/2023
Next Scheduled EDR Contact: 08/14/2023
Data Release Frequency: Quarterly

UST ORANGE: List of Underground Storage Tank Facilities
Orange County Underground Storage Tank Facilities (UST).

Date of Government Version: 04/01/2023
Date Data Arrived at EDR: 05/18/2023
Date Made Active in Reports: 06/14/2023
Number of Days to Update: 27

Source: Health Care Agency
Telephone: 714-834-3446
Last EDR Contact: 05/03/2023
Next Scheduled EDR Contact: 08/14/2023
Data Release Frequency: Quarterly

PLACER COUNTY:

MS PLACER: Master List of Facilities
List includes aboveground tanks, underground tanks and cleanup sites.

Date of Government Version: 08/26/2022
Date Data Arrived at EDR: 08/29/2022
Date Made Active in Reports: 11/15/2022
Number of Days to Update: 78

Source: Placer County Health and Human Services
Telephone: 530-745-2363
Last EDR Contact: 05/08/2023
Next Scheduled EDR Contact: 09/11/2023
Data Release Frequency: Semi-Annually

PLUMAS COUNTY:

CUPA PLUMAS: CUPA Facility List
Plumas County CUPA Program facilities.

Date of Government Version: 03/31/2019
Date Data Arrived at EDR: 04/23/2019
Date Made Active in Reports: 06/26/2019
Number of Days to Update: 64

Source: Plumas County Environmental Health
Telephone: 530-283-6355
Last EDR Contact: 04/12/2023
Next Scheduled EDR Contact: 07/31/2023
Data Release Frequency: Varies

RIVERSIDE COUNTY:

LUST RIVERSIDE: Listing of Underground Tank Cleanup Sites
Riverside County Underground Storage Tank Cleanup Sites (LUST).

Date of Government Version: 04/10/2023
Date Data Arrived at EDR: 04/12/2023
Date Made Active in Reports: 06/28/2023
Number of Days to Update: 77

Source: Department of Environmental Health
Telephone: 951-358-5055
Last EDR Contact: 06/06/2023
Next Scheduled EDR Contact: 09/25/2023
Data Release Frequency: Quarterly

UST RIVERSIDE: Underground Storage Tank Tank List
Underground storage tank sites located in Riverside county.

Date of Government Version: 04/10/2023
Date Data Arrived at EDR: 04/12/2023
Date Made Active in Reports: 06/13/2023
Number of Days to Update: 62

Source: Department of Environmental Health
Telephone: 951-358-5055
Last EDR Contact: 06/06/2023
Next Scheduled EDR Contact: 09/25/2023
Data Release Frequency: Quarterly

SACRAMENTO COUNTY:

CS SACRAMENTO: Toxic Site Clean-Up List
List of sites where unauthorized releases of potentially hazardous materials have occurred.

Date of Government Version: 11/07/2022
Date Data Arrived at EDR: 12/21/2022
Date Made Active in Reports: 03/16/2023
Number of Days to Update: 85

Source: Sacramento County Environmental Management
Telephone: 916-875-8406
Last EDR Contact: 06/29/2023
Next Scheduled EDR Contact: 10/09/2023
Data Release Frequency: Quarterly

ML SACRAMENTO: Master Hazardous Materials Facility List
Any business that has hazardous materials on site - hazardous material storage sites, underground storage tanks, waste generators.

Date of Government Version: 11/07/2022
Date Data Arrived at EDR: 12/09/2022
Date Made Active in Reports: 03/01/2023
Number of Days to Update: 82

Source: Sacramento County Environmental Management
Telephone: 916-875-8406
Last EDR Contact: 06/29/2023
Next Scheduled EDR Contact: 10/09/2023
Data Release Frequency: Quarterly

SAN BENITO COUNTY:

CUPA SAN BENITO: CUPA Facility List
Cupa facility list

Date of Government Version: 02/08/2023
Date Data Arrived at EDR: 02/09/2023
Date Made Active in Reports: 05/04/2023
Number of Days to Update: 84

Source: San Benito County Environmental Health
Telephone: N/A
Last EDR Contact: 04/26/2023
Next Scheduled EDR Contact: 08/14/2023
Data Release Frequency: Varies

SAN BERNARDINO COUNTY:

PERMITS SAN BERNARDINO: Hazardous Material Permits
This listing includes underground storage tanks, medical waste handlers/generators, hazardous materials handlers, hazardous waste generators, and waste oil generators/handlers.

Date of Government Version: 02/15/2023
Date Data Arrived at EDR: 02/15/2023
Date Made Active in Reports: 05/09/2023
Number of Days to Update: 83

Source: San Bernardino County Fire Department Hazardous Materials Division
Telephone: 909-387-3041
Last EDR Contact: 04/26/2023
Next Scheduled EDR Contact: 08/14/2023
Data Release Frequency: Quarterly

SAN DIEGO COUNTY:

HMMD SAN DIEGO: Hazardous Materials Management Division Database

The database includes: HE58 - This report contains the business name, site address, business phone number, establishment 'H' permit number, type of permit, and the business status. HE17 - In addition to providing the same information provided in the HE58 listing, HE17 provides inspection dates, violations received by the establishment, hazardous waste generated, the quantity, method of storage, treatment/disposal of waste and the hauler, and information on underground storage tanks. Unauthorized Release List - Includes a summary of environmental contamination cases in San Diego County (underground tank cases, non-tank cases, groundwater contamination, and soil contamination are included.)

Date of Government Version: 02/27/2023
Date Data Arrived at EDR: 02/28/2023
Date Made Active in Reports: 05/17/2023
Number of Days to Update: 78

Source: Hazardous Materials Management Division
Telephone: 619-338-2268
Last EDR Contact: 05/25/2023
Next Scheduled EDR Contact: 09/11/2023
Data Release Frequency: Quarterly

LF SAN DIEGO: Solid Waste Facilities

San Diego County Solid Waste Facilities.

Date of Government Version: 04/04/2023
Date Data Arrived at EDR: 04/05/2023
Date Made Active in Reports: 06/27/2023
Number of Days to Update: 83

Source: Department of Health Services
Telephone: 619-338-2209
Last EDR Contact: 04/04/2023
Next Scheduled EDR Contact: 07/31/2023
Data Release Frequency: Varies

SAN DIEGO CO LOP: Local Oversight Program Listing

A listing of all LOP release sites that are or were under the County of San Diego's jurisdiction. Included are closed or transferred cases, open cases, and cases that did not have a case type indicated. The cases without a case type are mostly complaints; however, some of them could be LOP cases.

Date of Government Version: 07/22/2021
Date Data Arrived at EDR: 10/19/2021
Date Made Active in Reports: 01/13/2022
Number of Days to Update: 86

Source: Department of Environmental Health
Telephone: 858-505-6874
Last EDR Contact: 04/12/2023
Next Scheduled EDR Contact: 07/31/2023
Data Release Frequency: Varies

SAN DIEGO CO SAM: Environmental Case Listing

The listing contains all underground tank release cases and projects pertaining to properties contaminated with hazardous substances that are actively under review by the Site Assessment and Mitigation Program.

Date of Government Version: 03/23/2010
Date Data Arrived at EDR: 06/15/2010
Date Made Active in Reports: 07/09/2010
Number of Days to Update: 24

Source: San Diego County Department of Environmental Health
Telephone: 619-338-2371
Last EDR Contact: 05/23/2023
Next Scheduled EDR Contact: 09/11/2023
Data Release Frequency: No Update Planned

SAN FRANCISCO COUNTY:

CUPA SAN FRANCISCO CO: CUPA Facility Listing

Cupa facilities

Date of Government Version: 02/03/2023
Date Data Arrived at EDR: 02/07/2023
Date Made Active in Reports: 04/26/2023
Number of Days to Update: 78

Source: San Francisco County Department of Environmental Health
Telephone: 415-252-3896
Last EDR Contact: 04/26/2023
Next Scheduled EDR Contact: 08/14/2023
Data Release Frequency: Varies

LUST SAN FRANCISCO: Local Oversite Facilities
A listing of leaking underground storage tank sites located in San Francisco county.

Date of Government Version: 09/19/2008
Date Data Arrived at EDR: 09/19/2008
Date Made Active in Reports: 09/29/2008
Number of Days to Update: 10

Source: Department Of Public Health San Francisco County
Telephone: 415-252-3920
Last EDR Contact: 04/26/2023
Next Scheduled EDR Contact: 08/14/2023
Data Release Frequency: No Update Planned

UST SAN FRANCISCO: Underground Storage Tank Information
Underground storage tank sites located in San Francisco county.

Date of Government Version: 04/28/2023
Date Data Arrived at EDR: 04/28/2023
Date Made Active in Reports: 05/03/2023
Number of Days to Update: 5

Source: Department of Public Health
Telephone: 415-252-3920
Last EDR Contact: 04/26/2023
Next Scheduled EDR Contact: 08/14/2023
Data Release Frequency: Quarterly

SAN FRANCISO COUNTY:

SAN FRANCISCO MAHER: Maher Ordinance Property Listing
a listing of properties that fall within a Maher Ordinance, for all of San Francisco

Date of Government Version: 10/11/2022
Date Data Arrived at EDR: 10/14/2022
Date Made Active in Reports: 01/04/2023
Number of Days to Update: 82

Source: San Francisco Planning
Telephone: 628-652-7483
Last EDR Contact: 04/13/2023
Next Scheduled EDR Contact: 07/31/2023
Data Release Frequency: Varies

SAN JOAQUIN COUNTY:

UST SAN JOAQUIN: San Joaquin Co. UST
A listing of underground storage tank locations in San Joaquin county.

Date of Government Version: 06/22/2018
Date Data Arrived at EDR: 06/26/2018
Date Made Active in Reports: 07/11/2018
Number of Days to Update: 15

Source: Environmental Health Department
Telephone: N/A
Last EDR Contact: 06/06/2023
Next Scheduled EDR Contact: 09/25/2023
Data Release Frequency: Semi-Annually

SAN LUIS OBISPO COUNTY:

CUPA SAN LUIS OBISPO: CUPA Facility List
Cupa Facility List.

Date of Government Version: 02/09/2023
Date Data Arrived at EDR: 02/10/2023
Date Made Active in Reports: 05/05/2023
Number of Days to Update: 84

Source: San Luis Obispo County Public Health Department
Telephone: 805-781-5596
Last EDR Contact: 05/10/2023
Next Scheduled EDR Contact: 08/28/2023
Data Release Frequency: Varies

SAN MATEO COUNTY:

BI SAN MATEO: Business Inventory
List includes Hazardous Materials Business Plan, hazardous waste generators, and underground storage tanks.

Date of Government Version: 02/20/2020
Date Data Arrived at EDR: 02/20/2020
Date Made Active in Reports: 04/24/2020
Number of Days to Update: 64

Source: San Mateo County Environmental Health Services Division
Telephone: 650-363-1921
Last EDR Contact: 06/08/2023
Next Scheduled EDR Contact: 09/18/2023
Data Release Frequency: Annually

LUST SAN MATEO: Fuel Leak List
A listing of leaking underground storage tank sites located in San Mateo county.

Date of Government Version: 03/29/2019
Date Data Arrived at EDR: 03/29/2019
Date Made Active in Reports: 05/29/2019
Number of Days to Update: 61

Source: San Mateo County Environmental Health Services Division
Telephone: 650-363-1921
Last EDR Contact: 05/31/2023
Next Scheduled EDR Contact: 09/18/2023
Data Release Frequency: Semi-Annually

SANTA BARBARA COUNTY:

CUPA SANTA BARBARA: CUPA Facility Listing
CUPA Program Listing from the Environmental Health Services division.

Date of Government Version: 09/08/2011
Date Data Arrived at EDR: 09/09/2011
Date Made Active in Reports: 10/07/2011
Number of Days to Update: 28

Source: Santa Barbara County Public Health Department
Telephone: 805-686-8167
Last EDR Contact: 05/10/2023
Next Scheduled EDR Contact: 08/28/2023
Data Release Frequency: No Update Planned

SANTA CLARA COUNTY:

CUPA SANTA CLARA: Cupa Facility List
Cupa facility list

Date of Government Version: 02/10/2023
Date Data Arrived at EDR: 02/10/2023
Date Made Active in Reports: 05/05/2023
Number of Days to Update: 84

Source: Department of Environmental Health
Telephone: 408-918-1973
Last EDR Contact: 05/10/2023
Next Scheduled EDR Contact: 08/28/2023
Data Release Frequency: Varies

HIST LUST SANTA CLARA: HIST LUST - Fuel Leak Site Activity Report
A listing of open and closed leaking underground storage tanks. This listing is no longer updated by the county. Leaking underground storage tanks are now handled by the Department of Environmental Health.

Date of Government Version: 03/29/2005
Date Data Arrived at EDR: 03/30/2005
Date Made Active in Reports: 04/21/2005
Number of Days to Update: 22

Source: Santa Clara Valley Water District
Telephone: 408-265-2600
Last EDR Contact: 03/23/2009
Next Scheduled EDR Contact: 06/22/2009
Data Release Frequency: No Update Planned

LUST SANTA CLARA: LOP Listing
A listing of leaking underground storage tanks located in Santa Clara county.

Date of Government Version: 03/03/2014
Date Data Arrived at EDR: 03/05/2014
Date Made Active in Reports: 03/18/2014
Number of Days to Update: 13

Source: Department of Environmental Health
Telephone: 408-918-3417
Last EDR Contact: 05/17/2023
Next Scheduled EDR Contact: 09/04/2023
Data Release Frequency: No Update Planned

SANTA CRUZ COUNTY:

CUPA SANTA CRUZ: CUPA Facility List
CUPA facility listing.

Date of Government Version: 01/21/2017
Date Data Arrived at EDR: 02/22/2017
Date Made Active in Reports: 05/23/2017
Number of Days to Update: 90

Source: Santa Cruz County Environmental Health
Telephone: 831-464-2761
Last EDR Contact: 05/10/2023
Next Scheduled EDR Contact: 08/28/2023
Data Release Frequency: Varies

SHASTA COUNTY:

CUPA SHASTA: CUPA Facility List
Cupa Facility List.

Date of Government Version: 06/15/2017
Date Data Arrived at EDR: 06/19/2017
Date Made Active in Reports: 08/09/2017
Number of Days to Update: 51

Source: Shasta County Department of Resource Management
Telephone: 530-225-5789
Last EDR Contact: 05/10/2023
Next Scheduled EDR Contact: 08/28/2023
Data Release Frequency: Varies

SOLANO COUNTY:

LUST SOLANO: Leaking Underground Storage Tanks
A listing of leaking underground storage tank sites located in Solano county.

Date of Government Version: 06/04/2019
Date Data Arrived at EDR: 06/06/2019
Date Made Active in Reports: 08/13/2019
Number of Days to Update: 68

Source: Solano County Department of Environmental Management
Telephone: 707-784-6770
Last EDR Contact: 05/23/2023
Next Scheduled EDR Contact: 09/11/2023
Data Release Frequency: Quarterly

UST SOLANO: Underground Storage Tanks
Underground storage tank sites located in Solano county.

Date of Government Version: 09/15/2021
Date Data Arrived at EDR: 09/16/2021
Date Made Active in Reports: 12/09/2021
Number of Days to Update: 84

Source: Solano County Department of Environmental Management
Telephone: 707-784-6770
Last EDR Contact: 05/23/2023
Next Scheduled EDR Contact: 09/11/2023
Data Release Frequency: Quarterly

SONOMA COUNTY:

CUPA SONOMA: Cupa Facility List
Cupa Facility list

Date of Government Version: 07/02/2021
Date Data Arrived at EDR: 07/06/2021
Date Made Active in Reports: 07/14/2021
Number of Days to Update: 8

Source: County of Sonoma Fire & Emergency Services Department
Telephone: 707-565-1174
Last EDR Contact: 06/13/2023
Next Scheduled EDR Contact: 10/02/2023
Data Release Frequency: Varies

LUST SONOMA: Leaking Underground Storage Tank Sites
A listing of leaking underground storage tank sites located in Sonoma county.

Date of Government Version: 06/30/2021
Date Data Arrived at EDR: 06/30/2021
Date Made Active in Reports: 09/24/2021
Number of Days to Update: 86

Source: Department of Health Services
Telephone: 707-565-6565
Last EDR Contact: 06/13/2023
Next Scheduled EDR Contact: 10/02/2023
Data Release Frequency: Quarterly

STANISLAUS COUNTY:

CUPA STANISLAUS: CUPA Facility List
Cupa facility list

Date of Government Version: 02/08/2022
Date Data Arrived at EDR: 02/10/2022
Date Made Active in Reports: 05/04/2022
Number of Days to Update: 83

Source: Stanislaus County Department of Ennvironmental Protection
Telephone: 209-525-6751
Last EDR Contact: 07/05/2023
Next Scheduled EDR Contact: 10/23/2023
Data Release Frequency: Varies

SUTTER COUNTY:

UST SUTTER: Underground Storage Tanks
Underground storage tank sites located in Sutter county.

Date of Government Version: 08/03/2022
Date Data Arrived at EDR: 08/25/2022
Date Made Active in Reports: 11/14/2022
Number of Days to Update: 81

Source: Sutter County Environmental Health Services
Telephone: 530-822-7500
Last EDR Contact: 05/23/2023
Next Scheduled EDR Contact: 09/11/2023
Data Release Frequency: Semi-Annually

TEHAMA COUNTY:

CUPA TEHAMA: CUPA Facility List
Cupa facilities

Date of Government Version: 11/17/2022
Date Data Arrived at EDR: 11/21/2022
Date Made Active in Reports: 02/10/2023
Number of Days to Update: 81

Source: Tehama County Department of Environmental Health
Telephone: 530-527-8020
Last EDR Contact: 05/10/2023
Next Scheduled EDR Contact: 08/14/2023
Data Release Frequency: Varies

TRINITY COUNTY:

CUPA TRINITY: CUPA Facility List
Cupa facility list

Date of Government Version: 04/12/2023
Date Data Arrived at EDR: 04/13/2023
Date Made Active in Reports: 06/28/2023
Number of Days to Update: 76

Source: Department of Toxic Substances Control
Telephone: 760-352-0381
Last EDR Contact: 04/12/2023
Next Scheduled EDR Contact: 07/31/2023
Data Release Frequency: Varies

TULARE COUNTY:

CUPA TULARE: CUPA Facility List
Cupa program facilities

Date of Government Version: 10/07/2022
Date Data Arrived at EDR: 10/07/2022
Date Made Active in Reports: 12/21/2022
Number of Days to Update: 75

Source: Tulare County Environmental Health Services Division
Telephone: 559-624-7400
Last EDR Contact: 05/10/2023
Next Scheduled EDR Contact: 08/14/2023
Data Release Frequency: Varies

TUOLUMNE COUNTY:

CUPA TUOLUMNE: CUPA Facility List
Cupa facility list

Date of Government Version: 04/23/2018
Date Data Arrived at EDR: 04/25/2018
Date Made Active in Reports: 06/25/2018
Number of Days to Update: 61

Source: Divison of Environmental Health
Telephone: 209-533-5633
Last EDR Contact: 04/12/2023
Next Scheduled EDR Contact: 07/31/2023
Data Release Frequency: Varies

VENTURA COUNTY:

BWT VENTURA: Business Plan, Hazardous Waste Producers, and Operating Underground Tanks
The BWT list indicates by site address whether the Environmental Health Division has Business Plan (B), Waste Producer (W), and/or Underground Tank (T) information.

Date of Government Version: 12/27/2022
Date Data Arrived at EDR: 01/26/2023
Date Made Active in Reports: 04/19/2023
Number of Days to Update: 83

Source: Ventura County Environmental Health Division
Telephone: 805-654-2813
Last EDR Contact: 04/17/2023
Next Scheduled EDR Contact: 07/31/2023
Data Release Frequency: Quarterly

LF VENTURA: Inventory of Illegal Abandoned and Inactive Sites
Ventura County Inventory of Closed, Illegal Abandoned, and Inactive Sites.

Date of Government Version: 12/01/2011
Date Data Arrived at EDR: 12/01/2011
Date Made Active in Reports: 01/19/2012
Number of Days to Update: 49

Source: Environmental Health Division
Telephone: 805-654-2813
Last EDR Contact: 06/21/2023
Next Scheduled EDR Contact: 10/09/2023
Data Release Frequency: No Update Planned

LUST VENTURA: Listing of Underground Tank Cleanup Sites
Ventura County Underground Storage Tank Cleanup Sites (LUST).

Date of Government Version: 05/29/2008
Date Data Arrived at EDR: 06/24/2008
Date Made Active in Reports: 07/31/2008
Number of Days to Update: 37

Source: Environmental Health Division
Telephone: 805-654-2813
Last EDR Contact: 05/03/2023
Next Scheduled EDR Contact: 08/21/2023
Data Release Frequency: No Update Planned

MED WASTE VENTURA: Medical Waste Program List
To protect public health and safety and the environment from potential exposure to disease causing agents, the Environmental Health Division Medical Waste Program regulates the generation, handling, storage, treatment and disposal of medical waste throughout the County.

Date of Government Version: 03/27/2023
Date Data Arrived at EDR: 04/21/2023
Date Made Active in Reports: 07/07/2023
Number of Days to Update: 77

Source: Ventura County Resource Management Agency
Telephone: 805-654-2813
Last EDR Contact: 04/17/2023
Next Scheduled EDR Contact: 07/31/2023
Data Release Frequency: Quarterly

UST VENTURA: Underground Tank Closed Sites List
Ventura County Operating Underground Storage Tank Sites (UST)/Underground Tank Closed Sites List.

Date of Government Version: 05/26/2023
Date Data Arrived at EDR: 06/02/2023
Date Made Active in Reports: 06/14/2023
Number of Days to Update: 12

Source: Environmental Health Division
Telephone: 805-654-2813
Last EDR Contact: 06/02/2023
Next Scheduled EDR Contact: 09/18/2023
Data Release Frequency: Quarterly

YOLO COUNTY:

UST YOLO: Underground Storage Tank Comprehensive Facility Report
Underground storage tank sites located in Yolo county.

Date of Government Version: 04/03/2023
Date Data Arrived at EDR: 04/18/2023
Date Made Active in Reports: 06/13/2023
Number of Days to Update: 56

Source: Yolo County Department of Health
Telephone: 530-666-8646
Last EDR Contact: 06/21/2023
Next Scheduled EDR Contact: 10/09/2023
Data Release Frequency: Annually

YUBA COUNTY:

CUPA YUBA: CUPA Facility List
CUPA facility listing for Yuba County.

Date of Government Version: 01/26/2023
Date Data Arrived at EDR: 01/27/2023
Date Made Active in Reports: 04/19/2023
Number of Days to Update: 82

Source: Yuba County Environmental Health Department
Telephone: 530-749-7523
Last EDR Contact: 05/03/2023
Next Scheduled EDR Contact: 08/07/2023
Data Release Frequency: Varies

OTHER DATABASE(S)

Depending on the geographic area covered by this report, the data provided in these specialty databases may or may not be complete. For example, the existence of wetlands information data in a specific report does not mean that all wetlands in the area covered by the report are included. Moreover, the absence of any reported wetlands information does not necessarily mean that wetlands do not exist in the area covered by the report.

CT MANIFEST: Hazardous Waste Manifest Data
Facility and manifest data. Manifest is a document that lists and tracks hazardous waste from the generator through transporters to a tsd facility.

Date of Government Version: 11/16/2022
Date Data Arrived at EDR: 11/16/2022
Date Made Active in Reports: 02/06/2023
Number of Days to Update: 82

Source: Department of Energy & Environmental Protection
Telephone: 860-424-3375
Last EDR Contact: 05/11/2023
Next Scheduled EDR Contact: 08/21/2023
Data Release Frequency: No Update Planned

NJ MANIFEST: Manifest Information
Hazardous waste manifest information.

Date of Government Version: 12/31/2018
Date Data Arrived at EDR: 04/10/2019
Date Made Active in Reports: 05/16/2019
Number of Days to Update: 36

Source: Department of Environmental Protection
Telephone: N/A
Last EDR Contact: 06/27/2023
Next Scheduled EDR Contact: 10/16/2023
Data Release Frequency: Annually

NY MANIFEST: Facility and Manifest Data
Manifest is a document that lists and tracks hazardous waste from the generator through transporters to a TSD facility.

Date of Government Version: 01/01/2019
Date Data Arrived at EDR: 10/29/2021
Date Made Active in Reports: 01/19/2022
Number of Days to Update: 82

Source: Department of Environmental Conservation
Telephone: 518-402-8651
Last EDR Contact: 04/27/2023
Next Scheduled EDR Contact: 08/07/2023
Data Release Frequency: Quarterly

PA MANIFEST: Manifest Information
Hazardous waste manifest information.

Date of Government Version: 06/30/2018
Date Data Arrived at EDR: 07/19/2019
Date Made Active in Reports: 09/10/2019
Number of Days to Update: 53

Source: Department of Environmental Protection
Telephone: 717-783-8990
Last EDR Contact: 07/06/2023
Next Scheduled EDR Contact: 10/23/2023
Data Release Frequency: Annually

RI MANIFEST: Manifest information
Hazardous waste manifest information

Date of Government Version: 12/31/2020
Date Data Arrived at EDR: 11/30/2021
Date Made Active in Reports: 02/18/2022
Number of Days to Update: 80

Source: Department of Environmental Management
Telephone: 401-222-2797
Last EDR Contact: 05/10/2022
Next Scheduled EDR Contact: 08/28/2023
Data Release Frequency: Annually

WI MANIFEST: Manifest Information
Hazardous waste manifest information.

Date of Government Version: 05/31/2018
Date Data Arrived at EDR: 06/19/2019
Date Made Active in Reports: 09/03/2019
Number of Days to Update: 76

Source: Department of Natural Resources
Telephone: N/A
Last EDR Contact: 06/01/2023
Next Scheduled EDR Contact: 09/18/2023
Data Release Frequency: Annually

Oil/Gas Pipelines
Source: Endeavor Business Media
Petroleum Bundle (Crude Oil, Refined Products, Petrochemicals, Gas Liquids (LPG/NGL), and Specialty Gases (Miscellaneous)) N = Natural Gas Bundle (Natural Gas, Gas Liquids (LPG/NGL), and Specialty Gases (Miscellaneous)). This map includes information copyrighted by Endeavor Business Media. This information is provided on a best effort basis and Endeavor Business Media does not guarantee its accuracy nor warrant its fitness for any particular purpose. Such information has been reprinted with the permission of Endeavor Business Media.

Electric Power Transmission Line Data
Source: Endeavor Business Media
This map includes information copyrighted by Endeavor Business Media. This information is provided on a best effort basis and Endeavor Business Media does not guarantee its accuracy nor warrant its fitness for any particular purpose. Such information has been reprinted with the permission of Endeavor Business Media.

Sensitive Receptors: There are individuals deemed sensitive receptors due to their fragile immune systems and special sensitivity to environmental discharges. These sensitive receptors typically include the elderly, the sick, and children. While the location of all sensitive receptors cannot be determined, EDR indicates those buildings and facilities - schools, daycares, hospitals, medical centers, and nursing homes - where individuals who are sensitive receptors are likely to be located.

AHA Hospitals:
Source: American Hospital Association, Inc.
Telephone: 312-280-5991
The database includes a listing of hospitals based on the American Hospital Association's annual survey of hospitals.

Medical Centers: Provider of Services Listing
Source: Centers for Medicare & Medicaid Services
Telephone: 410-786-3000
A listing of hospitals with Medicare provider number, produced by Centers of Medicare & Medicaid Services, a federal agency within the U.S. Department of Health and Human Services.

Nursing Homes
Source: National Institutes of Health
Telephone: 301-594-6248
Information on Medicare and Medicaid certified nursing homes in the United States.

Public Schools
Source: National Center for Education Statistics
Telephone: 202-502-7300
The National Center for Education Statistics' primary database on elementary and secondary public education in the United States. It is a comprehensive, annual, national statistical database of all public elementary and secondary schools and school districts, which contains data that are comparable across all states.

Private Schools
Source: National Center for Education Statistics
Telephone: 202-502-7300
The National Center for Education Statistics' primary database on private school locations in the United States.
Daycare Centers: Licensed Facilities
Source: Department of Social Services
Telephone: 916-657-4041

Flood Zone Data: This data was obtained from the Federal Emergency Management Agency (FEMA). It depicts 100-year and 500-year flood zones as defined by FEMA. It includes the National Flood Hazard Layer (NFHL) which incorporates Flood Insurance Rate Map (FIRM) data and Q3 data from FEMA in areas not covered by NFHL.
Source: FEMA
Telephone: 877-336-2627
Date of Government Version: 2003, 2015

NWI: National Wetlands Inventory. This data, available in select counties across the country, was obtained by EDR in 2002, 2005, 2010 and 2015 from the U.S. Fish and Wildlife Service.

State Wetlands Data: Wetland Inventory
Source: Department of Fish and Wildlife
Telephone: 916-445-0411

Current USGS 7.5 Minute Topographic Map
Source: U.S. Geological Survey

STREET AND ADDRESS INFORMATION

© 2015 TomTom North America, Inc. All rights reserved. This material is proprietary and the subject of copyright protection and other intellectual property rights owned by or licensed to Tele Atlas North America, Inc. The use of this material is subject to the terms of a license agreement. You will be held liable for any unauthorized copying or disclosure of this material.

GEOCHECK ®- PHYSICAL SETTING SOURCE ADDENDUM

TARGET PROPERTY ADDRESS

LOWES DC PERRIS
3984 INDIAN AVE
PERRIS, CA 92571

TARGET PROPERTY COORDINATES

Latitude (North):	33.840556 - 33˚ 50’ 26.00’’
Longitude (West):	117.233896 - 117˚ 14’ 2.03’’
Universal Tranverse Mercator:	Zone 11
UTM X (Meters):	478359.4
UTM Y (Meters):	3744308.0
Elevation:	1467 ft. above sea level

USGS TOPOGRAPHIC MAP

Target Property Map:	12015907 PERRIS, CA
Version Date:	2018
Southwest Map:	12015925 STEELE PEAK, CA
Version Date:	2018

EDR’s GeoCheck Physical Setting Source Addendum is provided to assist the environmental professional in forming an opinion about the impact of potential contaminant migration.

Assessment of the impact of contaminant migration generally has two principle investigative components:

1. Groundwater flow direction, and
2. Groundwater flow velocity.

Groundwater flow direction may be impacted by surface topography, hydrology, hydrogeology, characteristics of the soil, and nearby wells. Groundwater flow velocity is generally impacted by the nature of the geologic strata.

GEOCHECK® - PHYSICAL SETTING SOURCE SUMMARY

GROUNDWATER FLOW DIRECTION INFORMATION

Groundwater flow direction for a particular site is best determined by a qualified environmental professional using site-specific well data. If such data is not reasonably ascertainable, it may be necessary to rely on other sources of information, such as surface topographic information, hydrologic information, hydrogeologic data collected on nearby properties, and regional groundwater flow information (from deep aquifers).

TOPOGRAPHIC INFORMATION

Surface topography may be indicative of the direction of surficial groundwater flow. This information can be used to assist the environmental professional in forming an opinion about the impact of nearby contaminated properties or, should contamination exist on the target property, what downgradient sites might be impacted.

TARGET PROPERTY TOPOGRAPHY

General Topographic Gradient: General ENE

SURROUNDING TOPOGRAPHY: ELEVATION PROFILES

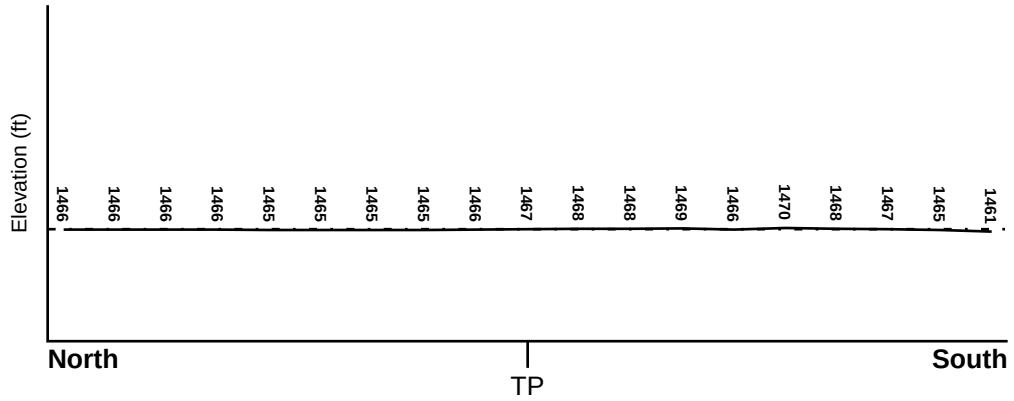

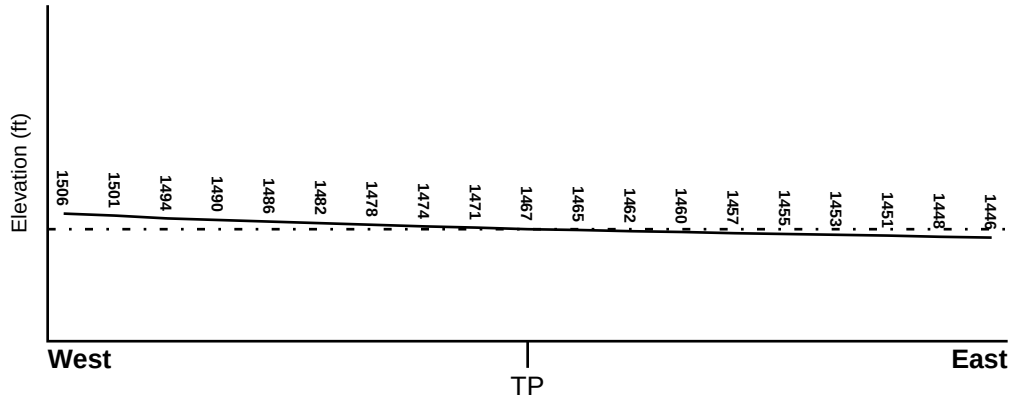

Target Property Elevation: 1467 ft.

0 1/2 1 Miles

Source: Topography has been determined from the USGS 7.5' Digital Elevation Model and should be evaluated on a relative (not an absolute) basis. Relative elevation information between sites of close proximity should be field verified.

GEOCHECK® - PHYSICAL SETTING SOURCE SUMMARY

HYDROLOGIC INFORMATION

Surface water can act as a hydrologic barrier to groundwater flow. Such hydrologic information can be used to assist the environmental professional in forming an opinion about the impact of nearby contaminated properties or, should contamination exist on the target property, what downgradient sites might be impacted.

Refer to the Physical Setting Source Map following this summary for hydrologic information (major waterways and bodies of water).

FEMA FLOOD ZONE

Flood Plain Panel at Target Property	FEMA Source Type
06065C1430H	FEMA FIRM Flood data

Additional Panels in search area:	FEMA Source Type
06065C1410G	FEMA FIRM Flood data

NATIONAL WETLAND INVENTORY

NWI Quad at Target Property	NWI Electronic Data Coverage
NOT AVAILABLE	YES - refer to the Overview Map and Detail Map

HYDROGEOLOGIC INFORMATION

Hydrogeologic information obtained by installation of wells on a specific site can often be an indicator of groundwater flow direction in the immediate area. Such hydrogeologic information can be used to assist the environmental professional in forming an opinion about the impact of nearby contaminated properties or, should contamination exist on the target property, what downgradient sites might be impacted.

Site-Specific Hydrogeological Data*:

Search Radius:	1.25 miles
Status:	Not found

AQUIFLOW®

Search Radius: 1.000 Mile.

EDR has developed the AQUIFLOW Information System to provide data on the general direction of groundwater flow at specific points. EDR has reviewed reports submitted by environmental professionals to regulatory authorities at select sites and has extracted the date of the report, groundwater flow direction as determined hydrogeologically, and the depth to water table.

MAP ID	LOCATION FROM TP	GENERAL DIRECTION GROUNDWATER FLOW
Not Reported		

* ©1996 Site−specific hydrogeological data gathered by CERCLIS Alerts, Inc., Bainbridge Island, WA. All rights reserved. All of the information and opinions presented are those of the cited EPA report(s), which were completed under a Comprehensive Environmental Response Compensation and Liability Information System (CERCLIS) investigation.

GEOCHECK® - PHYSICAL SETTING SOURCE SUMMARY

GROUNDWATER FLOW VELOCITY INFORMATION

Groundwater flow velocity information for a particular site is best determined by a qualified environmental professional using site specific geologic and soil strata data. If such data are not reasonably ascertainable, it may be necessary to rely on other sources of information, including geologic age identification, rock stratigraphic unit and soil characteristics data collected on nearby properties and regional soil information. In general, contaminant plumes move more quickly through sandy-gravelly types of soils than silty-clayey types of soils.

GEOLOGIC INFORMATION IN GENERAL AREA OF TARGET PROPERTY

Geologic information can be used by the environmental professional in forming an opinion about the relative speed at which contaminant migration may be occurring.

ROCK STRATIGRAPHIC UNIT

Era:	Mesozoic
System:	Cretaceous
Series:	Cretaceous granitic rocks
Code:	Kg *(decoded above as Era, System & Series)*

GEOLOGIC AGE IDENTIFICATION

Category: Plutonic and Intrusive Rocks

Geologic Age and Rock Stratigraphic Unit Source: P.G. Schruben, R.E. Arndt and W.J. Bawiec, Geology of the Conterminous U.S. at 1:2,500,000 Scale - a digital representation of the 1974 P.B. King and H.M. Beikman Map, USGS Digital Data Series DDS - 11 (1994).

SSURGO SOIL MAP - 7384598.2s

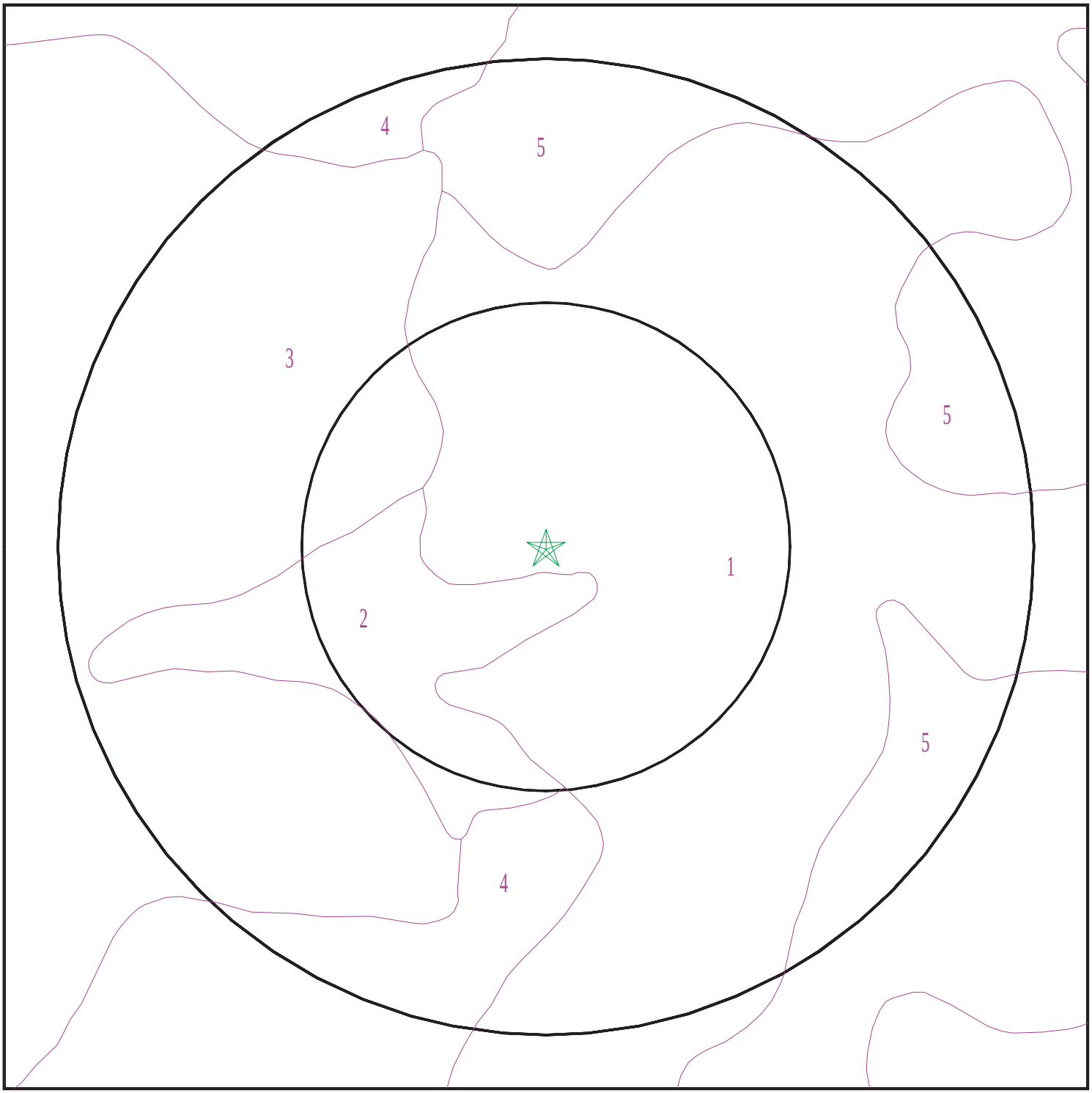

Target Property
SSURGO Soil
Water

0 1/16 1/8 1/4 Miles

N

SITE NAME: Lowes DC Perris ADDRESS: 3984 Indian Ave Perris CA 92571 LAT/LONG: 33.840556 / 117.233896	CLIENT: Kimley Horn & Associates, Inc. CONTACT: Jackie Tran INQUIRY #: 7384598.2s DATE: July 10, 2023 11:46 am

Copyright © 2023 EDR, Inc. © 2015 TomTom Rel. 2015.

GEOCHECK® - PHYSICAL SETTING SOURCE SUMMARY

DOMINANT SOIL COMPOSITION IN GENERAL AREA OF TARGET PROPERTY

The U.S. Department of Agriculture's (USDA) Soil Conservation Service (SCS) leads the National Cooperative Soil Survey (NCSS) and is responsible for collecting, storing, maintaining and distributing soil survey information for privately owned lands in the United States. A soil map in a soil survey is a representation of soil patterns in a landscape. The following information is based on Soil Conservation Service SSURGO data.

Soil Map ID: 1

Soil Component Name: GREENFIELD

Soil Surface Texture: sandy loam

Hydrologic Group: Class B - Moderate infiltration rates. Deep and moderately deep, moderately well and well drained soils with moderately coarse textures.

Soil Drainage Class: Well drained

Hydric Status: Not hydric

Corrosion Potential - Uncoated Steel: Low

Depth to Bedrock Min: > 0 inches

Depth to Watertable Min: > 0 inches

Soil Layer Information							
	Boundary			Classification		Saturated hydraulic conductivity micro m/sec	Soil Reaction (pH)
Layer	Upper	Lower	Soil Texture Class	AASHTO Group	Unified Soil		
1	0 inches	25 inches	sandy loam	Granular materials (35 pct. or less passing No. 200), Silty, or Clayey Gravel and Sand.	COARSE-GRAINED SOILS, Sands, Sands with fines, Silty Sand.	Max: 42 Min: 14	Max: 8.4 Min: 6.6
2	25 inches	42 inches	fine sandy loam	Granular materials (35 pct. or less passing No. 200), Silty, or Clayey Gravel and Sand.	COARSE-GRAINED SOILS, Sands, Sands with fines, Silty Sand.	Max: 42 Min: 14	Max: 8.4 Min: 6.6
3	42 inches	59 inches	loam	Granular materials (35 pct. or less passing No. 200), Silty, or Clayey Gravel and Sand.	COARSE-GRAINED SOILS, Sands, Sands with fines, Silty Sand.	Max: 42 Min: 14	Max: 8.4 Min: 6.6

Soil Layer Information							
	Boundary			Classification		Saturated hydraulic conductivity micro m/sec	Soil Reaction (pH)
Layer	Upper	Lower	Soil Texture Class	AASHTO Group	Unified Soil		
4	59 inches	72 inches	stratified loamy sand to sandy loam	Granular materials (35 pct. or less passing No. 200), Silty, or Clayey Gravel and Sand.	COARSE-GRAINED SOILS, Sands, Sands with fines, Silty Sand.	Max: 42 Min: 14	Max: 8.4 Min: 6.6

Soil Map ID: 2

Soil Component Name: HANFORD

Soil Surface Texture: fine sandy loam

Hydrologic Group: Class B - Moderate infiltration rates. Deep and moderately deep, moderately well and well drained soils with moderately coarse textures.

Soil Drainage Class: Well drained

Hydric Status: Not hydric

Corrosion Potential - Uncoated Steel: Low

Depth to Bedrock Min: > 0 inches

Depth to Watertable Min: > 0 inches

Soil Layer Information							
	Boundary			Classification		Saturated hydraulic conductivity micro m/sec	Soil Reaction (pH)
Layer	Upper	Lower	Soil Texture Class	AASHTO Group	Unified Soil		
1	0 inches	7 inches	fine sandy loam	Silt-Clay Materials (more than 35 pct. passing No. 200), Silty Soils.	COARSE-GRAINED SOILS, Sands, Sands with fines, Silty Sand.	Max: 141 Min: 42	Max: 7.8 Min: 5.6
2	7 inches	40 inches	fine sandy loam	Silt-Clay Materials (more than 35 pct. passing No. 200), Silty Soils.	COARSE-GRAINED SOILS, Sands, Sands with fines, Silty Sand.	Max: 141 Min: 42	Max: 7.8 Min: 5.6

Soil Layer Information							
	Boundary			Classification		Saturated hydraulic conductivity micro m/sec	Soil Reaction (pH)
Layer	Upper	Lower	Soil Texture Class	AASHTO Group	Unified Soil		
3	40 inches	59 inches	stratified loamy sand to coarse sandy loam	Silt-Clay Materials (more than 35 pct. passing No. 200), Silty Soils.	COARSE-GRAINED SOILS, Sands, Sands with fines, Silty Sand.	Max: 141 Min: 42	Max: 7.8 Min: 5.6

Soil Map ID: 3

Soil Component Name: RAMONA

Soil Surface Texture: sandy loam

Hydrologic Group: Class B - Moderate infiltration rates. Deep and moderately deep, moderately well and well drained soils with moderately coarse textures.

Soil Drainage Class: Well drained

Hydric Status: Not hydric

Corrosion Potential - Uncoated Steel: Moderate

Depth to Bedrock Min: > 0 inches

Depth to Watertable Min: > 0 inches

Soil Layer Information							
	Boundary			Classification		Saturated hydraulic conductivity micro m/sec	Soil Reaction (pH)
Layer	Upper	Lower	Soil Texture Class	AASHTO Group	Unified Soil		
1	0 inches	14 inches	sandy loam	Granular materials (35 pct. or less passing No. 200), Silty, or Clayey Gravel and Sand.	COARSE-GRAINED SOILS, Sands, Sands with fines, Clayey sand. COARSE-GRAINED SOILS, Sands, Sands with fines, Silty Sand.	Max: 4 Min: 1.4	Max: 8.4 Min: 6.6
2	14 inches	22 inches	fine sandy loam	Granular materials (35 pct. or less passing No. 200), Silty, or Clayey Gravel and Sand.	COARSE-GRAINED SOILS, Sands, Sands with fines, Clayey sand. COARSE-GRAINED SOILS, Sands, Sands with fines, Silty Sand.	Max: 4 Min: 1.4	Max: 8.4 Min: 6.6

Soil Layer Information							
	Boundary			Classification		Saturated hydraulic conductivity micro m/sec	Soil Reaction (pH)
Layer	Upper	Lower	Soil Texture Class	AASHTO Group	Unified Soil		
3	22 inches	68 inches	sandy clay loam	Granular materials (35 pct. or less passing No. 200), Silty, or Clayey Gravel and Sand.	COARSE-GRAINED SOILS, Sands, Sands with fines, Clayey sand. COARSE-GRAINED SOILS, Sands, Sands with fines, Silty Sand.	Max: 4 Min: 1.4	Max: 8.4 Min: 6.6
4	68 inches	74 inches	gravelly sandy loam	Granular materials (35 pct. or less passing No. 200), Silty, or Clayey Gravel and Sand.	COARSE-GRAINED SOILS, Sands, Sands with fines, Clayey sand. COARSE-GRAINED SOILS, Sands, Sands with fines, Silty Sand.	Max: 4 Min: 1.4	Max: 8.4 Min: 6.6

Soil Map ID: 4

Soil Component Name: PACHAPPA

Soil Surface Texture: fine sandy loam

Hydrologic Group: Class B - Moderate infiltration rates. Deep and moderately deep, moderately well and well drained soils with moderately coarse textures.

Soil Drainage Class: Well drained

Hydric Status: Not hydric

Corrosion Potential - Uncoated Steel: Low

Depth to Bedrock Min: > 0 inches

Depth to Watertable Min: > 0 inches

Soil Layer Information							
	Boundary			Classification		Saturated hydraulic conductivity micro m/sec	Soil Reaction (pH)
Layer	Upper	Lower	Soil Texture Class	AASHTO Group	Unified Soil		
1	0 inches	20 inches	fine sandy loam	Silt-Clay Materials (more than 35 pct. passing No. 200), Silty Soils.	FINE-GRAINED SOILS, Silts and Clays (liquid limit less than 50%), Lean Clay	Max: 14 Min: 4	Max: 7.8 Min: 6.6
2	20 inches	62 inches	loam	Silt-Clay Materials (more than 35 pct. passing No. 200), Silty Soils.	FINE-GRAINED SOILS, Silts and Clays (liquid limit less than 50%), Lean Clay	Max: 14 Min: 4	Max: 7.8 Min: 6.6

Soil Map ID: 5

Soil Component Name: EXETER

Soil Surface Texture: sandy loam

Hydrologic Group: Class B - Moderate infiltration rates. Deep and moderately deep, moderately well and well drained soils with moderately coarse textures.

Soil Drainage Class: Well drained

Hydric Status: Not hydric

Corrosion Potential - Uncoated Steel: High

Depth to Bedrock Min: > 0 inches

Depth to Watertable Min: > 0 inches

Soil Layer Information							
	Boundary			Classification		Saturated hydraulic conductivity micro m/sec	Soil Reaction (pH)
Layer	Upper	Lower	Soil Texture Class	AASHTO Group	Unified Soil		
1	0 inches	16 inches	sandy loam	Silt-Clay Materials (more than 35 pct. passing No. 200), Silty Soils.	FINE-GRAINED SOILS, Silts and Clays (liquid limit less than 50%), silt.	Max: 4 Min: 1.4	Max: 8.4 Min: 7.4

Soil Layer Information							
	Boundary			Classification		Saturated hydraulic conductivity micro m/sec	Soil Reaction (pH)
Layer	Upper	Lower	Soil Texture Class	AASHTO Group	Unified Soil		
2	16 inches	37 inches	sandy clay loam	Silt-Clay Materials (more than 35 pct. passing No. 200), Silty Soils.	FINE-GRAINED SOILS, Silts and Clays (liquid limit less than 50%), silt.	Max: 4 Min: 1.4	Max: 8.4 Min: 7.4
3	37 inches	50 inches	indurated	Silt-Clay Materials (more than 35 pct. passing No. 200), Silty Soils.	FINE-GRAINED SOILS, Silts and Clays (liquid limit less than 50%), silt.	Max: 4 Min: 1.4	Max: 8.4 Min: 7.4
4	50 inches	59 inches	stratified sandy loam to silt loam	Silt-Clay Materials (more than 35 pct. passing No. 200), Silty Soils.	FINE-GRAINED SOILS, Silts and Clays (liquid limit less than 50%), silt.	Max: 4 Min: 1.4	Max: 8.4 Min: 7.4

LOCAL / REGIONAL WATER AGENCY RECORDS

EDR Local/Regional Water Agency records provide water well information to assist the environmental professional in assessing sources that may impact ground water flow direction, and in forming an opinion about the impact of contaminant migration on nearby drinking water wells.

WELL SEARCH DISTANCE INFORMATION

DATABASE	SEARCH DISTANCE (miles)
Federal USGS	1.000
Federal FRDS PWS	Nearest PWS within 1 mile
State Database	1.000

FEDERAL USGS WELL INFORMATION

MAP ID	WELL ID	LOCATION FROM TP
B5	USGS40000138560	1/4 - 1/2 Mile North
C7	USGS40000138517	1/4 - 1/2 Mile SE
D14	USGS40000138509	1/4 - 1/2 Mile SSE
E22	USGS40000138576	1/2 - 1 Mile North

GEOCHECK® - PHYSICAL SETTING SOURCE SUMMARY

FEDERAL FRDS PUBLIC WATER SUPPLY SYSTEM INFORMATION

MAP ID	WELL ID	LOCATION FROM TP
No PWS System Found		

Note: PWS System location is not always the same as well location.

STATE DATABASE WELL INFORMATION

MAP ID	WELL ID	LOCATION FROM TP
A1	CADWR0000033438	0 - 1/8 Mile ESE
A2	CADWR0000038083	0 - 1/8 Mile ESE
3	CADWR0000005800	1/4 - 1/2 Mile East
B4	CAUSGSN00003056	1/4 - 1/2 Mile North
B6	CADWR9000005843	1/4 - 1/2 Mile NNE
C8	CADWR0000000169	1/4 - 1/2 Mile SE
C9	CAUSGSN00009210	1/4 - 1/2 Mile SE
B10	4815	1/4 - 1/2 Mile North
B11	CADDW0000007579	1/4 - 1/2 Mile NNE
C12	CADWR9000005796	1/4 - 1/2 Mile ESE
13	CADWR9000005812	1/4 - 1/2 Mile ESE
E15	CADWR0000017306	1/4 - 1/2 Mile NNE
E16	CADWR0000011667	1/4 - 1/2 Mile NNE
E17	CADWR0000001894	1/4 - 1/2 Mile NNE
D18	CADWR9000005783	1/4 - 1/2 Mile SSE
F19	4816	1/2 - 1 Mile NNE
E20	CAUSGS000001379	1/2 - 1 Mile North
E21	CAUSGSN00019061	1/2 - 1 Mile North
E23	CALLNL000000519	1/2 - 1 Mile North
F24	CADDW0000011374	1/2 - 1 Mile NNE
F25	CAPFAS000001685	1/2 - 1 Mile NNE
G26	CAEDF0000103534	1/2 - 1 Mile ENE
G27	CAEDF0000070916	1/2 - 1 Mile ENE
G28	CAEDF0000033451	1/2 - 1 Mile ENE
29	CADWR0000002280	1/2 - 1 Mile East
30	CADWR0000002523	1/2 - 1 Mile SE
31	CADWR0000029072	1/2 - 1 Mile North
H32	4814	1/2 - 1 Mile NNE
H33	CADDW0000004471	1/2 - 1 Mile NNE

PHYSICAL SETTING SOURCE MAP - 7384598.2s

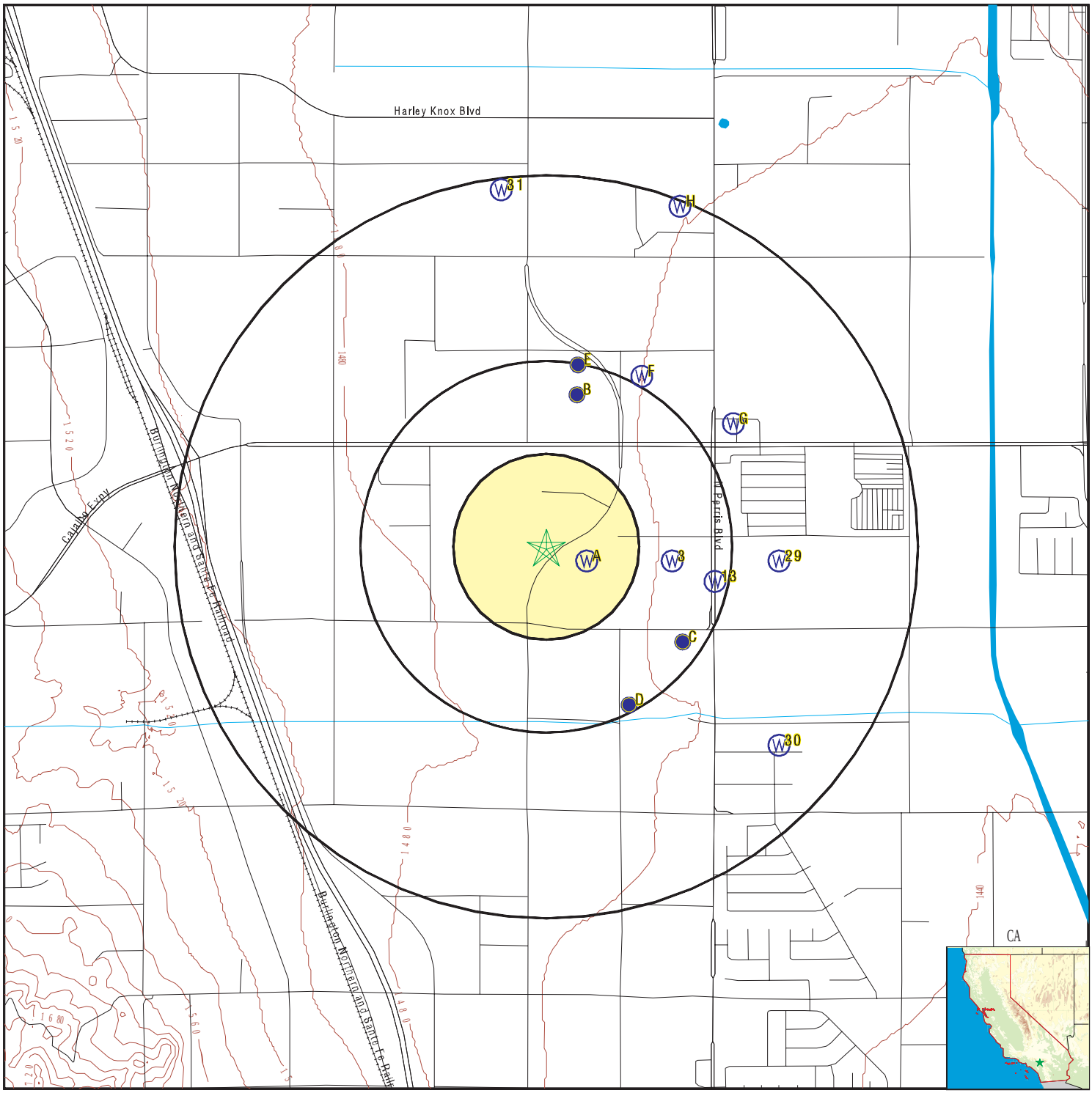

0 1/4 1/2 1 Miles

- County Boundary
- Major Roads
- Contour Lines
- Earthquake Fault Lines
- Earthquake epicenter, Richter 5 or greater
- Water Wells
- Public Water Supply Wells
- Cluster of Multiple Icons
- Groundwater Flow Direction
- GI Indeterminate Groundwater Flow at Location
- GV Groundwater Flow Varies at Location
- HD Closest Hydrogeological Data
- Oil, gas or related wells

SITE NAME:	Lowes DC Perris	CLIENT:	Kimley Horn & Associates, Inc.
ADDRESS:	3984 Indian Ave Perris CA 92571	CONTACT:	Jackie Tran
		INQUIRY #:	7384598.2s
LAT/LONG:	33.840556 / 117.233896	DATE:	July 10, 2023 11:46 am

Copyright © 2023 EDR, Inc. © 2015 TomTom Rel. 2015.

Map ID Direction Distance Elevation	Database	EDR ID Number
A1 **ESE** **0 - 1/8 Mile** **Lower**	**CA WELLS**	**CADWR0000033438**

Well ID:	04S03W07G002S	Well Type:	UNK
Source:	Department of Water Resources		
Other Name:	04S03W07G002S	GAMA PFAS Testing:	Not Reported
Groundwater Quality Data:	https://gamagroundwater.waterboards.ca.gov/gama/gamamap/public/GamaDataDisplay.asp?dataset=DWR&samp_date=&global_id=&assigned_name=04S03W07G002S&store_num=		
GeoTracker Data:	Not Reported		

A2 **ESE** **0 - 1/8 Mile** **Lower**	**CA WELLS**	**CADWR0000038083**

Well ID:	04S03W07G001S	Well Type:	UNK
Source:	Department of Water Resources		
Other Name:	04S03W07G001S	GAMA PFAS Testing:	Not Reported
Groundwater Quality Data:	https://gamagroundwater.waterboards.ca.gov/gama/gamamap/public/GamaDataDisplay.asp?dataset=DWR&samp_date=&global_id=&assigned_name=04S03W07G001S&store_num=		
GeoTracker Data:	Not Reported		

---

3 **East** **1/4 - 1/2 Mile** **Lower**	**CA WELLS**	**CADWR0000005800**

Well ID:	04S03W07H001S	Well Type:	UNK
Source:	Department of Water Resources		
Other Name:	04S03W07H001S	GAMA PFAS Testing:	Not Reported
Groundwater Quality Data:	https://gamagroundwater.waterboards.ca.gov/gama/gamamap/public/GamaDataDisplay.asp?dataset=DWR&samp_date=&global_id=&assigned_name=04S03W07H001S&store_num=		
GeoTracker Data:	Not Reported		

B4 **North** **1/4 - 1/2 Mile** **Lower**	**CA WELLS**	**CAUSGSN00003056**

Well ID:	USGS-335046117135501	Well Type:	UNK
Source:	United States Geological Survey		
Other Name:	USGS-335046117135501	GAMA PFAS Testing:	Not Reported
Groundwater Quality Data:	https://gamagroundwater.waterboards.ca.gov/gama/gamamap/public/GamaDataDisplay.asp?dataset=USGSNEW&samp_date=&global_id=&assigned_name=USGS-335046117135501&store_num=		
GeoTracker Data:	Not Reported		

Map ID Direction Distance Elevation	Database	EDR ID Number
B5 **North** **1/4 - 1/2 Mile** **Lower**	**FED USGS**	**USGS40000138560**

Organization ID:	USGS-CA		
Organization Name:	USGS California Water Science Center		
Monitor Location:	004S003W06Q001S	Type:	Well
Description:	Not Reported	HUC:	18070202
Drainage Area:	Not Reported	Drainage Area Units:	Not Reported
Contrib Drainage Area:	Not Reported	Contrib Drainage Area Unts:	Not Reported
Aquifer:	California Coastal Basin aquifers		
Formation Type:	Not Reported	Aquifer Type:	Not Reported
Construction Date:	Not Reported	Well Depth:	Not Reported
Well Depth Units:	Not Reported	Well Hole Depth:	Not Reported
Well Hole Depth Units:	Not Reported		

B6 **NNE** **1/4 - 1/2 Mile** **Lower**	**CA WELLS**	**CADWR9000005843**

State Well #:	Not Reported	Station ID:	48225
Well Name:	EMWD11044	Basin Name:	San Jacinto
Well Use:	Irrigation	Well Type:	Single Well
Well Depth:	807	Well Completion Rpt #:	Not Reported

C7 **SE** **1/4 - 1/2 Mile** **Lower**	**FED USGS**	**USGS40000138517**

Organization ID:	USGS-CA		
Organization Name:	USGS California Water Science Center		
Monitor Location:	004S003W07J002S	Type:	Well
Description:	Not Reported	HUC:	18070202
Drainage Area:	Not Reported	Drainage Area Units:	Not Reported
Contrib Drainage Area:	Not Reported	Contrib Drainage Area Unts:	Not Reported
Aquifer:	California Coastal Basin aquifers		
Formation Type:	Not Reported	Aquifer Type:	Not Reported
Construction Date:	Not Reported	Well Depth:	Not Reported
Well Depth Units:	Not Reported	Well Hole Depth:	Not Reported
Well Hole Depth Units:	Not Reported		

C8 **SE** **1/4 - 1/2 Mile** **Lower**	**CA WELLS**	**CADWR0000000169**

Well ID:	04S03W07J001S	Well Type:	UNK
Source:	Department of Water Resources		
Other Name:	04S03W07J001S	GAMA PFAS Testing:	Not Reported
Groundwater Quality Data:	https://gamagroundwater.waterboards.ca.gov/gama/gamamap/public/GamaDataDisplay.asp?dataset=DWR&samp_date=&global_id=&assigned_name=04S03W07J001S&store_num=		

GeoTracker Data: Not Reported

C9
SE **CA WELLS** **CAUSGSN00009210**
1/4 - 1/2 Mile
Lower

Well ID:	USGS-335013117133601	Well Type:	UNK
Source:	United States Geological Survey		
Other Name:	USGS-335013117133601	GAMA PFAS Testing:	Not Reported
Groundwater Quality Data:	https://gamagroundwater.waterboards.ca.gov/gama/gamamap/public/GamaDataDisplay.asp?dataset=USGSNEW&samp_date=&global_id=&assigned_name=USGS-335013117133601&store_num=		
GeoTracker Data:	Not Reported		

B10
North **CA WELLS** **4815**
1/4 - 1/2 Mile
Lower

Seq:	4815	Prim sta c:	04S/03W-06Q03 S
Frds no:	3310009010	County:	33
District:	14	User id:	WAT
System no:	3310009	Water type:	G
Source nam:	WELL 1341 PERRY - ABANDONED	Station ty:	WELL/AMBNT
Latitude:	335049.0	Longitude:	1171355.0
Precision:	2	Status:	AB
Comment 1:	Not Reported	Comment 2:	Not Reported
Comment 3:	Not Reported	Comment 4:	Not Reported
Comment 5:	Not Reported	Comment 6:	Not Reported
Comment 7:	Not Reported		

System no:	3310009	System nam:	Eastern Municipal Wd
Hqname:	EASTERN MUNICIPAL WATER DIST	Address:	P.O. Box 8300
City:	San Jacinto	State:	CA
Zip:	92381	Zip ext:	1300
Pop serv:	253705	Connection:	84839
Area serve:	HEMET-SAN JACINTO-SUN CITY		

B11
NNE **CA WELLS** **CADDW0000007579**
1/4 - 1/2 Mile
Lower

Well ID:	3310009-010	Well Type:	MUNICIPAL
Source:	Department of Health Services		
Other Name:	WELL 45 - NEW MAXWELL - INACTIVE		
GAMA PFAS Testing:	Not Reported		
Groundwater Quality Data:	https://gamagroundwater.waterboards.ca.gov/gama/gamamap/public/GamaDataDisplay.asp?dataset=DHS&samp_date=&global_id=&assigned_name=3310009-010&store_num=		
GeoTracker Data:	Not Reported		

Map ID Direction Distance Elevation	Database	EDR ID Number
C12 **ESE** **1/4 - 1/2 Mile** **Lower**	**CA WELLS**	**CADWR9000005796**

State Well #:	Not Reported	Station ID:	48227
Well Name:	EMWD11049	Basin Name:	San Jacinto
Well Use:	Irrigation	Well Type:	Single Well
Well Depth:	432	Well Completion Rpt #:	Not Reported

---

13 **ESE** **1/4 - 1/2 Mile** **Lower**	**CA WELLS**	**CADWR9000005812**

State Well #:	Not Reported	Station ID:	48226
Well Name:	EMWD11048	Basin Name:	San Jacinto
Well Use:	Irrigation	Well Type:	Single Well
Well Depth:	465	Well Completion Rpt #:	Not Reported

D14 **SSE** **1/4 - 1/2 Mile** **Lower**	**FED USGS**	**USGS40000138509**

Organization ID:	USGS-CA		
Organization Name:	USGS California Water Science Center		
Monitor Location:	004S003W07J001S	Type:	Well
Description:	Not Reported	HUC:	18070202
Drainage Area:	Not Reported	Drainage Area Units:	Not Reported
Contrib Drainage Area:	Not Reported	Contrib Drainage Area Unts:	Not Reported
Aquifer:	California Coastal Basin aquifers		
Formation Type:	Not Reported	Aquifer Type:	Not Reported
Construction Date:	Not Reported	Well Depth:	420
Well Depth Units:	ft	Well Hole Depth:	420
Well Hole Depth Units:	ft		

E15 **NNE** **1/4 - 1/2 Mile** **Lower**	**CA WELLS**	**CADWR0000017306**

Well ID:	04S03W06Q002S	Well Type:	UNK
Source:	Department of Water Resources		
Other Name:	04S03W06Q002S	GAMA PFAS Testing:	Not Reported
Groundwater Quality Data:	https://gamagroundwater.waterboards.ca.gov/gama/gamamap/public/GamaDataDisplay.asp?dataset=DWR&samp_date=&global_id=&assigned_name=04S03W06Q002S&store_num=		
GeoTracker Data:	Not Reported		

Map ID Direction Distance Elevation	Database	EDR ID Number
E16 **NNE** **1/4 - 1/2 Mile** **Lower**	**CA WELLS**	**CADWR0000011667**

Well ID:	04S03W06Q001S	Well Type:	UNK
Source:	Department of Water Resources		
Other Name:	04S03W06Q001S	GAMA PFAS Testing:	Not Reported
Groundwater Quality Data:	https://gamagroundwater.waterboards.ca.gov/gama/gamamap/public/GamaDataDisplay.asp?dataset=DWR&samp_date=&global_id=&assigned_name=04S03W06Q001S&store_num=		
GeoTracker Data:	Not Reported		

E17 **NNE** **1/4 - 1/2 Mile** **Lower**	**CA WELLS**	**CADWR0000001894**

Well ID:	04S03W06Q003S	Well Type:	UNK
Source:	Department of Water Resources		
Other Name:	04S03W06Q003S	GAMA PFAS Testing:	Not Reported
Groundwater Quality Data:	https://gamagroundwater.waterboards.ca.gov/gama/gamamap/public/GamaDataDisplay.asp?dataset=DWR&samp_date=&global_id=&assigned_name=04S03W06Q003S&store_num=		
GeoTracker Data:	Not Reported		

D18 **SSE** **1/4 - 1/2 Mile** **Lower**	**CA WELLS**	**CADWR9000005783**

State Well #:	Not Reported	Station ID:	48228
Well Name:	EMWD12404	Basin Name:	San Jacinto
Well Use:	Irrigation	Well Type:	Single Well
Well Depth:	0	Well Completion Rpt #:	Not Reported

F19 **NNE** **1/2 - 1 Mile** **Lower**	**CA WELLS**	**4816**

Seq:	4816	Prim sta c:	04S/03W-06Q04 S
Frds no:	3310009045	County:	33
District:	14	User id:	WAT
System no:	3310009	Water type:	G
Source nam:	PERRY STREET #2 WELL	Station ty:	WELL/AMBNT/MUN/INTAKE
Latitude:	335050.0	Longitude:	1171345.0
Precision:	3	Status:	AR
Comment 1:	Not Reported	Comment 2:	Not Reported
Comment 3:	Not Reported	Comment 4:	Not Reported
Comment 5:	Not Reported	Comment 6:	Not Reported
Comment 7:	Not Reported		

System no:	3310009	System nam:	Eastern Municipal Wd
Hqname:	EASTERN MUNICIPAL WATER DIST	Address:	P.O. Box 8300
City:	San Jacinto	State:	CA

GEOCHECK® - PHYSICAL SETTING SOURCE MAP FINDINGS

Zip:	92381	Zip ext:	1300
Pop serv:	253705	Connection:	84839
Area serve:	HEMET-SAN JACINTO-SUN CITY		
Sample date:	18-JAN-18	Finding:	5.
Chemical:	NITRATE (AS N)	Report units:	MG/L
Dlr:	0.4		
Sample date:	03-OCT-17	Finding:	4.9
Chemical:	NITRATE (AS N)	Report units:	MG/L
Dlr:	0.4		
Sample date:	01-AUG-17	Finding:	1.6
Chemical:	GROSS BETA MDA95	Report units:	PCI/L
Dlr:	0.		
Sample date:	01-AUG-17	Finding:	0.506
Chemical:	RADIUM 228 MDA95	Report units:	PCI/L
Dlr:	0.		
Sample date:	01-AUG-17	Finding:	1350.
Chemical:	SPECIFIC CONDUCTANCE	Report units:	US
Dlr:	0.		
Sample date:	01-AUG-17	Finding:	7.3
Chemical:	PH, LABORATORY	Report units:	Not Reported
Dlr:	0.		
Sample date:	01-AUG-17	Finding:	150.
Chemical:	ALKALINITY (TOTAL) AS CACO3	Report units:	MG/L
Dlr:	0.		
Sample date:	01-AUG-17	Finding:	180.
Chemical:	BICARBONATE ALKALINITY	Report units:	MG/L
Dlr:	0.		
Sample date:	01-AUG-17	Finding:	5.2
Chemical:	NITRATE (AS N)	Report units:	MG/L
Dlr:	0.4		
Sample date:	01-AUG-17	Finding:	420.
Chemical:	HARDNESS (TOTAL) AS CACO3	Report units:	MG/L
Dlr:	0.		
Sample date:	01-AUG-17	Finding:	120.
Chemical:	CALCIUM	Report units:	MG/L
Dlr:	0.		
Sample date:	01-AUG-17	Finding:	29.
Chemical:	MAGNESIUM	Report units:	MG/L
Dlr:	0.		
Sample date:	01-AUG-17	Finding:	120.
Chemical:	SODIUM	Report units:	MG/L
Dlr:	0.		
Sample date:	01-AUG-17	Finding:	320.
Chemical:	CHLORIDE	Report units:	MG/L
Dlr:	0.		
Sample date:	01-AUG-17	Finding:	64.
Chemical:	SULFATE	Report units:	MG/L

Dlr:	0.5		
Sample date:	01-AUG-17	Finding:	0.38
Chemical:	FLUORIDE (F) (NATURAL-SOURCE)	Report units:	MG/L
Dlr:	0.1		
Sample date:	01-AUG-17	Finding:	45.
Chemical:	SILICA	Report units:	MG/L
Dlr:	0.		
Sample date:	01-AUG-17	Finding:	260.
Chemical:	BARIUM	Report units:	UG/L
Dlr:	100.		
Sample date:	01-AUG-17	Finding:	620.
Chemical:	BORON	Report units:	UG/L
Dlr:	100.		
Sample date:	01-AUG-17	Finding:	980.
Chemical:	TOTAL DISSOLVED SOLIDS	Report units:	MG/L
Dlr:	0.		
Sample date:	01-AUG-17	Finding:	4.4
Chemical:	TURBIDITY, LABORATORY	Report units:	NTU
Dlr:	0.1		
Sample date:	01-AUG-17	Finding:	11.9
Chemical:	AGGRSSIVE INDEX (CORROSIVITY)	Report units:	Not Reported
Dlr:	0.		
Sample date:	01-AUG-17	Finding:	1.2
Chemical:	CHROMIUM, HEXAVALENT	Report units:	UG/L
Dlr:	1.		
Sample date:	01-AUG-17	Finding:	7.58
Chemical:	GROSS ALPHA	Report units:	PCI/L
Dlr:	3.		
Sample date:	01-AUG-17	Finding:	2.13
Chemical:	GROSS ALPHA COUNTING ERROR	Report units:	PCI/L
Dlr:	0.		
Sample date:	01-AUG-17	Finding:	4.82
Chemical:	GROSS BETA	Report units:	PCI/L
Dlr:	4.		
Sample date:	01-AUG-17	Finding:	1.53
Chemical:	GROSS BETA COUNTING ERROR	Report units:	PCI/L
Dlr:	0.		
Sample date:	01-AUG-17	Finding:	0.145
Chemical:	RADIUM 226 COUNTING ERROR	Report units:	PCI/L
Dlr:	0.		
Sample date:	01-AUG-17	Finding:	0.44
Chemical:	RADIUM 228 COUNTING ERROR	Report units:	PCI/L
Dlr:	0.		
Sample date:	01-AUG-17	Finding:	4.51
Chemical:	URANIUM (PCI/L)	Report units:	PCI/L
Dlr:	1.		

Sample date:	01-AUG-17	Finding:	1.49
Chemical:	URANIUM COUNTING ERROR	Report units:	PCI/L
Dlr:	0.		
Sample date:	01-AUG-17	Finding:	2.07
Chemical:	GROSS ALPHA MDA95	Report units:	PCI/L
Dlr:	0.		
Sample date:	01-AUG-17	Finding:	0.47
Chemical:	URANIUM MDA95	Report units:	PCI/L
Dlr:	0.		
Sample date:	01-AUG-17	Finding:	0.363
Chemical:	RADIUM 226 MDA95	Report units:	PCI/L
Dlr:	0.		
Sample date:	20-JUL-17	Finding:	5.1
Chemical:	NITRATE (AS N)	Report units:	MG/L
Dlr:	0.4		
Sample date:	19-APR-17	Finding:	1.3
Chemical:	NITRATE (AS N)	Report units:	MG/L
Dlr:	0.4		
Sample date:	10-JAN-17	Finding:	5.2
Chemical:	NITRATE (AS N)	Report units:	MG/L
Dlr:	0.4		
Sample date:	10-OCT-16	Finding:	5.2
Chemical:	NITRATE (AS N)	Report units:	MG/L
Dlr:	0.4		
Sample date:	13-SEP-16	Finding:	5.
Chemical:	NITRATE (AS N)	Report units:	MG/L
Dlr:	0.4		
Sample date:	02-AUG-16	Finding:	29.
Chemical:	MAGNESIUM	Report units:	MG/L
Dlr:	0.		
Sample date:	02-AUG-16	Finding:	11.9
Chemical:	AGGRSSIVE INDEX (CORROSIVITY)	Report units:	Not Reported
Dlr:	0.		
Sample date:	02-AUG-16	Finding:	5.1
Chemical:	NITRATE + NITRITE (AS N)	Report units:	MG/L
Dlr:	0.4		
Sample date:	02-AUG-16	Finding:	1530.
Chemical:	SPECIFIC CONDUCTANCE	Report units:	US
Dlr:	0.		
Sample date:	02-AUG-16	Finding:	7.3
Chemical:	PH, LABORATORY	Report units:	Not Reported
Dlr:	0.		
Sample date:	02-AUG-16	Finding:	140.
Chemical:	ALKALINITY (TOTAL) AS CACO3	Report units:	MG/L
Dlr:	0.		
Sample date:	02-AUG-16	Finding:	170.
Chemical:	BICARBONATE ALKALINITY	Report units:	MG/L

Dlr:	0.		
Sample date:	02-AUG-16	Finding:	5.1
Chemical:	NITRATE (AS N)	Report units:	MG/L
Dlr:	0.4		
Sample date:	02-AUG-16	Finding:	0.42
Chemical:	TOTAL ORGANIC CARBON (TOC)	Report units:	MG/L
Dlr:	0.3		
Sample date:	02-AUG-16	Finding:	410.
Chemical:	HARDNESS (TOTAL) AS CACO3	Report units:	MG/L
Dlr:	0.		
Sample date:	02-AUG-16	Finding:	120.
Chemical:	CALCIUM	Report units:	MG/L
Dlr:	0.		
Sample date:	02-AUG-16	Finding:	120.
Chemical:	SODIUM	Report units:	MG/L
Dlr:	0.		
Sample date:	02-AUG-16	Finding:	310.
Chemical:	CHLORIDE	Report units:	MG/L
Dlr:	0.		
Sample date:	02-AUG-16	Finding:	63.
Chemical:	SULFATE	Report units:	MG/L
Dlr:	0.5		
Sample date:	02-AUG-16	Finding:	0.39
Chemical:	FLUORIDE (F) (NATURAL-SOURCE)	Report units:	MG/L
Dlr:	0.1		
Sample date:	02-AUG-16	Finding:	42.
Chemical:	SILICA	Report units:	MG/L
Dlr:	0.		
Sample date:	02-AUG-16	Finding:	270.
Chemical:	BARIUM	Report units:	UG/L
Dlr:	100.		
Sample date:	02-AUG-16	Finding:	610.
Chemical:	BORON	Report units:	UG/L
Dlr:	100.		
Sample date:	02-AUG-16	Finding:	890.
Chemical:	TOTAL DISSOLVED SOLIDS	Report units:	MG/L
Dlr:	0.		
Sample date:	16-JUN-16	Finding:	5.
Chemical:	NITRATE (AS N)	Report units:	MG/L
Dlr:	0.4		
Sample date:	02-MAR-16	Finding:	4.9
Chemical:	NITRATE (AS N)	Report units:	MG/L
Dlr:	0.4		
Sample date:	09-FEB-16	Finding:	4.9
Chemical:	NITRATE (AS N)	Report units:	MG/L
Dlr:	0.4		

Sample date:	17-NOV-15	Finding:	4.8
Chemical:	NITRATE (AS N)	Report units:	MG/L
Dlr:	0.4		
Sample date:	05-AUG-15	Finding:	1490.
Chemical:	SPECIFIC CONDUCTANCE	Report units:	US
Dlr:	0.		
Sample date:	05-AUG-15	Finding:	7.2
Chemical:	PH, LABORATORY	Report units:	Not Reported
Dlr:	0.		
Sample date:	05-AUG-15	Finding:	150.
Chemical:	ALKALINITY (TOTAL) AS CACO3	Report units:	MG/L
Dlr:	0.		
Sample date:	05-AUG-15	Finding:	180.
Chemical:	BICARBONATE ALKALINITY	Report units:	MG/L
Dlr:	0.		
Sample date:	05-AUG-15	Finding:	0.48
Chemical:	TOTAL ORGANIC CARBON (TOC)	Report units:	MG/L
Dlr:	0.3		
Sample date:	05-AUG-15	Finding:	440.
Chemical:	HARDNESS (TOTAL) AS CACO3	Report units:	MG/L
Dlr:	0.		
Sample date:	05-AUG-15	Finding:	130.
Chemical:	CALCIUM	Report units:	MG/L
Dlr:	0.		
Sample date:	05-AUG-15	Finding:	31.
Chemical:	MAGNESIUM	Report units:	MG/L
Dlr:	0.		
Sample date:	05-AUG-15	Finding:	130.
Chemical:	SODIUM	Report units:	MG/L
Dlr:	0.		
Sample date:	05-AUG-15	Finding:	320.
Chemical:	CHLORIDE	Report units:	MG/L
Dlr:	0.		
Sample date:	05-AUG-15	Finding:	62.
Chemical:	SULFATE	Report units:	MG/L
Dlr:	0.5		
Sample date:	05-AUG-15	Finding:	0.43
Chemical:	FLUORIDE (F) (NATURAL-SOURCE)	Report units:	MG/L
Dlr:	0.1		
Sample date:	05-AUG-15	Finding:	46.
Chemical:	SILICA	Report units:	MG/L
Dlr:	0.		
Sample date:	05-AUG-15	Finding:	270.
Chemical:	BARIUM	Report units:	UG/L
Dlr:	100.		
Sample date:	05-AUG-15	Finding:	630.
Chemical:	BORON	Report units:	UG/L

Dlr:	100.		
Sample date:	05-AUG-15	Finding:	980.
Chemical:	TOTAL DISSOLVED SOLIDS	Report units:	MG/L
Dlr:	0.		
Sample date:	05-AUG-15	Finding:	23.
Chemical:	NITRATE (AS NO3)	Report units:	MG/L
Dlr:	2.		
Sample date:	05-AUG-15	Finding:	0.2
Chemical:	TURBIDITY, LABORATORY	Report units:	NTU
Dlr:	0.1		
Sample date:	05-AUG-15	Finding:	11.9
Chemical:	AGGRSSIVE INDEX (CORROSIVITY)	Report units:	Not Reported
Dlr:	0.		
Sample date:	05-AUG-15	Finding:	5.2
Chemical:	NITRATE (AS N)	Report units:	MG/L
Dlr:	0.4		
Sample date:	05-AUG-15	Finding:	5200.
Chemical:	NITRATE + NITRITE (AS N)	Report units:	MG/L
Dlr:	0.4		
Sample date:	22-APR-15	Finding:	23.
Chemical:	NITRATE (AS NO3)	Report units:	MG/L
Dlr:	2.		
Sample date:	14-JAN-15	Finding:	20.
Chemical:	NITRATE (AS NO3)	Report units:	MG/L
Dlr:	2.		
Sample date:	14-AUG-14	Finding:	940.
Chemical:	TOTAL DISSOLVED SOLIDS	Report units:	MG/L
Dlr:	0.		
Sample date:	14-AUG-14	Finding:	0.179
Chemical:	RA-226 OR TOTAL RA BY 903.0 C.E.	Report units:	PCI/L
Dlr:	0.		
Sample date:	14-AUG-14	Finding:	0.116
Chemical:	RA-226 FOR CWS OR TOTAL RA FOR NTNC BY 903.0		
Report units:	PCI/L	Dlr:	0.
Sample date:	14-AUG-14	Finding:	1.72
Chemical:	GROSS BETA MDA95	Report units:	PCI/L
Dlr:	0.		
Sample date:	14-AUG-14	Finding:	1370.
Chemical:	SPECIFIC CONDUCTANCE	Report units:	US
Dlr:	0.		
Sample date:	14-AUG-14	Finding:	7.4
Chemical:	PH, LABORATORY	Report units:	Not Reported
Dlr:	0.		
Sample date:	14-AUG-14	Finding:	140.
Chemical:	ALKALINITY (TOTAL) AS CACO3	Report units:	MG/L
Dlr:	0.		

Sample date:	14-AUG-14	Finding:	170.
Chemical:	BICARBONATE ALKALINITY	Report units:	MG/L
Dlr:	0.		
Sample date:	14-AUG-14	Finding:	430.
Chemical:	HARDNESS (TOTAL) AS CACO3	Report units:	MG/L
Dlr:	0.		
Sample date:	14-AUG-14	Finding:	120.
Chemical:	CALCIUM	Report units:	MG/L
Dlr:	0.		
Sample date:	14-AUG-14	Finding:	30.
Chemical:	MAGNESIUM	Report units:	MG/L
Dlr:	0.		
Sample date:	14-AUG-14	Finding:	120.
Chemical:	SODIUM	Report units:	MG/L
Dlr:	0.		
Sample date:	14-AUG-14	Finding:	3.6
Chemical:	POTASSIUM	Report units:	MG/L
Dlr:	0.		
Sample date:	14-AUG-14	Finding:	330.
Chemical:	CHLORIDE	Report units:	MG/L
Dlr:	0.		
Sample date:	14-AUG-14	Finding:	61.
Chemical:	SULFATE	Report units:	MG/L
Dlr:	0.5		
Sample date:	14-AUG-14	Finding:	0.39
Chemical:	FLUORIDE (F) (NATURAL-SOURCE)	Report units:	MG/L
Dlr:	0.1		
Sample date:	14-AUG-14	Finding:	45.
Chemical:	SILICA	Report units:	MG/L
Dlr:	0.		
Sample date:	14-AUG-14	Finding:	270.
Chemical:	BARIUM	Report units:	UG/L
Dlr:	100.		
Sample date:	14-AUG-14	Finding:	620.
Chemical:	BORON	Report units:	UG/L
Dlr:	100.		
Sample date:	14-AUG-14	Finding:	0.47
Chemical:	RADIUM, TOTAL, MDA95-NTNC ONLY, BY 903.0		
Report units:	PCI/L	Dlr:	0.
Sample date:	14-AUG-14	Finding:	0.101
Chemical:	LANGELIER INDEX AT SOURCE TEMP.	Report units:	Not Reported
Dlr:	0.		
Sample date:	14-AUG-14	Finding:	22.
Chemical:	NITRATE (AS NO3)	Report units:	MG/L
Dlr:	2.		
Sample date:	14-AUG-14	Finding:	1.8
Chemical:	TURBIDITY, LABORATORY	Report units:	NTU

Dlr:	0.1		
Sample date:	14-AUG-14	Finding:	12.
Chemical:	AGGRSSIVE INDEX (CORROSIVITY)	Report units:	Not Reported
Dlr:	0.		
Sample date:	14-AUG-14	Finding:	1.2
Chemical:	CHROMIUM, HEXAVALENT	Report units:	UG/L
Dlr:	1.		
Sample date:	14-AUG-14	Finding:	0.54
Chemical:	TRICHLOROETHYLENE	Report units:	UG/L
Dlr:	0.5		
Sample date:	14-AUG-14	Finding:	6.04
Chemical:	GROSS ALPHA	Report units:	PCI/L
Dlr:	3.		
Sample date:	14-AUG-14	Finding:	2.51
Chemical:	GROSS ALPHA COUNTING ERROR	Report units:	PCI/L
Dlr:	0.		
Sample date:	14-AUG-14	Finding:	1.53
Chemical:	GROSS BETA COUNTING ERROR	Report units:	PCI/L
Dlr:	0.		
Sample date:	14-AUG-14	Finding:	0.462
Chemical:	RADIUM 228 COUNTING ERROR	Report units:	PCI/L
Dlr:	0.		
Sample date:	14-AUG-14	Finding:	3.7
Chemical:	URANIUM (PCI/L)	Report units:	PCI/L
Dlr:	1.		
Sample date:	14-AUG-14	Finding:	1.24
Chemical:	URANIUM COUNTING ERROR	Report units:	PCI/L
Dlr:	0.		
Sample date:	14-AUG-14	Finding:	2.08
Chemical:	GROSS ALPHA MDA95	Report units:	PCI/L
Dlr:	0.		
Sample date:	14-AUG-14	Finding:	0.3
Chemical:	URANIUM MDA95	Report units:	PCI/L
Dlr:	0.		
Sample date:	14-AUG-14	Finding:	0.253
Chemical:	RADIUM 228 MDA95	Report units:	PCI/L
Dlr:	0.		
Sample date:	24-APR-14	Finding:	20.
Chemical:	NITRATE (AS NO3)	Report units:	MG/L
Dlr:	2.		
Sample date:	27-JAN-14	Finding:	21.
Chemical:	NITRATE (AS NO3)	Report units:	MG/L
Dlr:	2.		
Sample date:	04-NOV-13	Finding:	20.
Chemical:	NITRATE (AS NO3)	Report units:	MG/L
Dlr:	2.		

Sample date:	04-NOV-13	Finding:	0.53
Chemical:	TRICHLOROETHYLENE	Report units:	UG/L
Dlr:	0.5		
Sample date:	14-AUG-13	Finding:	3.4
Chemical:	POTASSIUM	Report units:	MG/L
Dlr:	0.		
Sample date:	14-AUG-13	Finding:	0.55
Chemical:	TRICHLOROETHYLENE	Report units:	UG/L
Dlr:	0.5		
Sample date:	14-AUG-13	Finding:	4600.
Chemical:	NITRATE + NITRITE (AS N)	Report units:	MG/L
Dlr:	0.4		
Sample date:	14-AUG-13	Finding:	1410.
Chemical:	SPECIFIC CONDUCTANCE	Report units:	US
Dlr:	0.		
Sample date:	14-AUG-13	Finding:	7.2
Chemical:	PH, LABORATORY	Report units:	Not Reported
Dlr:	0.		
Sample date:	14-AUG-13	Finding:	160.
Chemical:	ALKALINITY (TOTAL) AS CACO3	Report units:	MG/L
Dlr:	0.		
Sample date:	14-AUG-13	Finding:	190.
Chemical:	BICARBONATE ALKALINITY	Report units:	MG/L
Dlr:	0.		
Sample date:	14-AUG-13	Finding:	390.
Chemical:	HARDNESS (TOTAL) AS CACO3	Report units:	MG/L
Dlr:	0.		
Sample date:	14-AUG-13	Finding:	110.
Chemical:	CALCIUM	Report units:	MG/L
Dlr:	0.		
Sample date:	14-AUG-13	Finding:	27.
Chemical:	MAGNESIUM	Report units:	MG/L
Dlr:	0.		
Sample date:	14-AUG-13	Finding:	110.
Chemical:	SODIUM	Report units:	MG/L
Dlr:	0.		
Sample date:	14-AUG-13	Finding:	270.
Chemical:	CHLORIDE	Report units:	MG/L
Dlr:	0.		
Sample date:	14-AUG-13	Finding:	57.
Chemical:	SULFATE	Report units:	MG/L
Dlr:	0.5		
Sample date:	14-AUG-13	Finding:	0.35
Chemical:	FLUORIDE (F) (NATURAL-SOURCE)	Report units:	MG/L
Dlr:	0.1		
Sample date:	14-AUG-13	Finding:	41.
Chemical:	SILICA	Report units:	MG/L

Dlr:	0.		
Sample date:	14-AUG-13	Finding:	250.
Chemical:	BARIUM	Report units:	UG/L
Dlr:	100.		
Sample date:	14-AUG-13	Finding:	560.
Chemical:	BORON	Report units:	UG/L
Dlr:	100.		
Sample date:	14-AUG-13	Finding:	850.
Chemical:	TOTAL DISSOLVED SOLIDS	Report units:	MG/L
Dlr:	0.		
Sample date:	14-AUG-13	Finding:	20.
Chemical:	NITRATE (AS NO3)	Report units:	MG/L
Dlr:	2.		
Sample date:	14-AUG-13	Finding:	0.2
Chemical:	TURBIDITY, LABORATORY	Report units:	NTU
Dlr:	0.1		
Sample date:	09-APR-13	Finding:	23.
Chemical:	NITRATE (AS NO3)	Report units:	MG/L
Dlr:	2.		
Sample date:	28-JAN-13	Finding:	0.65
Chemical:	TRICHLOROETHYLENE	Report units:	UG/L
Dlr:	0.5		
Sample date:	28-JAN-13	Finding:	20.
Chemical:	NITRATE (AS NO3)	Report units:	MG/L
Dlr:	2.		
Sample date:	08-OCT-12	Finding:	0.62
Chemical:	TRICHLOROETHYLENE	Report units:	UG/L
Dlr:	0.5		
Sample date:	01-AUG-12	Finding:	22.
Chemical:	NITRATE (AS NO3)	Report units:	MG/L
Dlr:	2.		
Sample date:	01-AUG-12	Finding:	0.63
Chemical:	TRICHLOROETHYLENE	Report units:	UG/L
Dlr:	0.5		
Sample date:	01-AUG-12	Finding:	5000.
Chemical:	NITRATE + NITRITE (AS N)	Report units:	MG/L
Dlr:	0.4		
Sample date:	09-APR-12	Finding:	22.
Chemical:	NITRATE (AS NO3)	Report units:	MG/L
Dlr:	2.		
Sample date:	09-APR-12	Finding:	0.71
Chemical:	TRICHLOROETHYLENE	Report units:	UG/L
Dlr:	0.5		
Sample date:	11-JAN-12	Finding:	0.6
Chemical:	TRICHLOROETHYLENE	Report units:	UG/L
Dlr:	0.5		

Map ID Direction Distance Elevation	Database	EDR ID Number
E20 **North** **1/2 - 1 Mile** **Lower**	**CA WELLS**	**CAUSGS000001379**

E21
North
1/2 - 1 Mile
Lower

CA WELLS **CAUSGSN00019061**

Well ID:	USGS-335053117135801	Well Type:	UNK
Source:	United States Geological Survey		
Other Name:	USGS-335053117135801	GAMA PFAS Testing:	Not Reported
Groundwater Quality Data:	https://gamagroundwater.waterboards.ca.gov/gama/gamamap/public/GamaDataDisplay.asp?dataset=USGSNEW&samp_date=&global_id=&assigned_name=USGS-335053117135801&store_num=		
GeoTracker Data:	Not Reported		

E22
North
1/2 - 1 Mile
Lower

FED USGS **USGS40000138576**

Organization ID:	USGS-CA		
Organization Name:	USGS California Water Science Center		
Monitor Location:	004S003W06Q004S	Type:	Well
Description:	Not Reported	HUC:	Not Reported
Drainage Area:	Not Reported	Drainage Area Units:	Not Reported
Contrib Drainage Area:	Not Reported	Contrib Drainage Area Unts:	Not Reported
Aquifer:	California Coastal Basin aquifers		
Formation Type:	Cenozoic Erathem	Aquifer Type:	Unconfined single aquifer
Construction Date:	19940115	Well Depth:	760
Well Depth Units:	ft	Well Hole Depth:	905
Well Hole Depth Units:	ft		

Ground water levels,Number of Measurements:	1	Level reading date:	2001-03-12
Feet below surface:	109.8	Feet to sea level:	Not Reported
Note:	Not Reported		

E23
North
1/2 - 1 Mile
Lower

CA WELLS **CALLNL000000519**

Well ID:	100819	Well Type:	MUNICIPAL
Source:	Lawrence Livermore National Laboratory		
Other Name:	04S/03W-06Q04 M	GAMA PFAS Testing:	Not Reported
Groundwater Quality Data:	Not Reported		
GeoTracker Data:	Not Reported		

Chemical:	Helium-3/Helium-4	Results:	.000000361095
Units:	atom ratio	Date:	09/10/2001

Chemical:	Helium-4	Results:	.00000312922

Units:	cm3STP/g	Date:	09/10/2001
Chemical:	Argon	Results:	.000517371
Units:	cm3STP/g	Date:	09/10/2001
Chemical:	Neon	Results:	.000000954346
Units:	cm3STP/g	Date:	09/10/2001

F24
NNE
1/2 - 1 Mile
Lower

CA WELLS **CADDW0000011374**

Well ID:	3310009-045	Well Type:	MUNICIPAL
Source:	Department of Health Services		
Other Name:	WELL 56 - NEW PERRY - INACTIVE		
GAMA PFAS Testing:	Not Reported		
Groundwater Quality Data:	https://gamagroundwater.waterboards.ca.gov/gama/gamamap/public/GamaDataDisplay.asp?dataset=DHS&samp_date=&global_id=&assigned_name=3310009-045&store_num=		
GeoTracker Data:	Not Reported		

F25
NNE
1/2 - 1 Mile
Lower

CA WELLS **CAPFAS000001685**

Well ID:	3310009-045	Well Type:	MUNICIPAL
Source:	Department of Health Services		
Other Name:	WELL 56 - NEW PERRY - INACTIVE		
GAMA PFAS Testing:	Yes		
Groundwater Quality Data:	https://gamagroundwater.waterboards.ca.gov/gama/gamamap/public/GamaDataDisplay.asp?dataset=DHS&samp_date=&global_id=&assigned_name=3310009-045&store_num=		
GeoTracker Data:	Not Reported		

G26
ENE
1/2 - 1 Mile
Lower

CA WELLS **CAEDF0000103534**

Well ID:	T0606524504-MW-1	Well Type:	MONITORING
Source:	EDF	Other Name:	MW-1
GAMA PFAS Testing:	Not Reported		
Groundwater Quality Data:	https://gamagroundwater.waterboards.ca.gov/gama/gamamap/public/GamaDataDisplay.asp?dataset=EDF&samp_date=&global_id=T0606524504&assigned_name=MW-1&store_num=		
GeoTracker Data:	https://geotracker.waterboards.ca.gov/profile_report.asp?cmd=MWEDFResults&global_id=T0606524504&assigned_name=MW-1		

Map ID Direction Distance Elevation	Database	EDR ID Number
G27 **ENE** **1/2 - 1 Mile** **Lower**	**CA WELLS**	**CAEDF0000070916**

Well ID:	T0606524504-MW-2	Well Type:	MONITORING
Source:	EDF	Other Name:	MW-2
GAMA PFAS Testing:	Not Reported		
Groundwater Quality Data:	https://gamagroundwater.waterboards.ca.gov/gama/gamamap/public/GamaDataDisplay.asp?dataset=EDF&samp_date=&global_id=T0606524504&assigned_name=MW-2&store_num=		
GeoTracker Data:	https://geotracker.waterboards.ca.gov/profile_report.asp?cmd=MWEDFResults&global_id=T0606524504&assigned_name=MW-2		

G28 **ENE** **1/2 - 1 Mile** **Lower**	**CA WELLS**	**CAEDF0000033451**

Well ID:	T0606524504-MW-3	Well Type:	MONITORING
Source:	EDF	Other Name:	MW-3
GAMA PFAS Testing:	Not Reported		
Groundwater Quality Data:	https://gamagroundwater.waterboards.ca.gov/gama/gamamap/public/GamaDataDisplay.asp?dataset=EDF&samp_date=&global_id=T0606524504&assigned_name=MW-3&store_num=		
GeoTracker Data:	https://geotracker.waterboards.ca.gov/profile_report.asp?cmd=MWEDFResults&global_id=T0606524504&assigned_name=MW-3		

---

29 **East** **1/2 - 1 Mile** **Lower**	**CA WELLS**	**CADWR0000002280**

Well ID:	04S03W08E001S	Well Type:	UNK
Source:	Department of Water Resources		
Other Name:	04S03W08E001S	GAMA PFAS Testing:	Not Reported
Groundwater Quality Data:	https://gamagroundwater.waterboards.ca.gov/gama/gamamap/public/GamaDataDisplay.asp?dataset=DWR&samp_date=&global_id=&assigned_name=04S03W08E001S&store_num=		
GeoTracker Data:	Not Reported		

---

30 **SE** **1/2 - 1 Mile** **Lower**	**CA WELLS**	**CADWR0000002523**

Well ID:	04S03W08N001S	Well Type:	UNK
Source:	Department of Water Resources		
Other Name:	04S03W08N001S	GAMA PFAS Testing:	Not Reported
Groundwater Quality Data:	https://gamagroundwater.waterboards.ca.gov/gama/gamamap/public/GamaDataDisplay.asp?dataset=DWR&samp_date=&global_id=&assigned_name=04S03W08N001S&store_num=		
GeoTracker Data:	Not Reported		

Map ID Direction Distance Elevation	Database	EDR ID Number
31 **North** **1/2 - 1 Mile** **Higher**	**CA WELLS**	**CADWR0000029072**

Well ID:	04S03W06F001S	Well Type:	UNK
Source:	Department of Water Resources		
Other Name:	04S03W06F001S	GAMA PFAS Testing:	Not Reported
Groundwater Quality Data:	https://gamagroundwater.waterboards.ca.gov/gama/gamamap/public/GamaDataDisplay.asp?dataset=DWR&samp_date=&global_id=&assigned_name=04S03W06F001S&store_num=		
GeoTracker Data:	Not Reported		

H32 **NNE** **1/2 - 1 Mile** **Lower**	**CA WELLS**	**4814**

Seq:	4814	Prim sta c:	04S/03W-06H02 S
Frds no:	3310700002	County:	33
District:	14	User id:	WAT
System no:	3310700	Water type:	G
Source nam:	WELL 06 - ABANDONED	Station ty:	WELL/AMBNT
Latitude:	335114.0	Longitude:	1171338.0
Precision:	2	Status:	AB
Comment 1:	Not Reported	Comment 2:	Not Reported
Comment 3:	Not Reported	Comment 4:	Not Reported
Comment 5:	Not Reported	Comment 6:	Not Reported
Comment 7:	Not Reported		

System no:	3310700	System nam:	March Afb
Hqname:	MARCH AFB	Address:	722 CES/CC 840 MACDILL,BLD2506
City:	MARCH AFB	State:	CA
Zip:	92518	Zip ext:	Not Reported
Pop serv:	8186	Connection:	2348
Area serve:	MARCH AFB		

H33 **NNE** **1/2 - 1 Mile** **Lower**	**CA WELLS**	**CADDW0000004471**

Well ID:	3310700-002	Well Type:	MUNICIPAL
Source:	Department of Health Services		
Other Name:	WELL 06 - ABANDONED	GAMA PFAS Testing:	Not Reported
Groundwater Quality Data:	https://gamagroundwater.waterboards.ca.gov/gama/gamamap/public/GamaDataDisplay.asp?dataset=DHS&samp_date=&global_id=&assigned_name=3310700-002&store_num=		
GeoTracker Data:	Not Reported		

GEOCHECK® - PHYSICAL SETTING SOURCE MAP FINDINGS
RADON

AREA RADON INFORMATION

State Database: CA Radon

Radon Test Results

Zipcode	Num Tests	> 4 pCi/L
92571	1	0

Federal EPA Radon Zone for RIVERSIDE County: 2

Note: Zone 1 indoor average level > 4 pCi/L.
: Zone 2 indoor average level >= 2 pCi/L and <= 4 pCi/L.
: Zone 3 indoor average level < 2 pCi/L.

Federal Area Radon Information for RIVERSIDE COUNTY, CA

Number of sites tested: 12

Area	Average Activity	% <4 pCi/L	% 4-20 pCi/L	% >20 pCi/L
Living Area - 1st Floor	0.117 pCi/L	100%	0%	0%
Living Area - 2nd Floor	0.450 pCi/L	100%	0%	0%
Basement	1.700 pCi/L	100%	0%	0%

PHYSICAL SETTING SOURCE RECORDS SEARCHED

TOPOGRAPHIC INFORMATION

USGS 7.5' Digital Elevation Model (DEM)
Source: United States Geologic Survey
EDR acquired the USGS 7.5' Digital Elevation Model in 2002 and updated it in 2006. The 7.5 minute DEM corresponds to the USGS 1:24,000- and 1:25,000-scale topographic quadrangle maps. The DEM provides elevation data with consistent elevation units and projection.

Current USGS 7.5 Minute Topographic Map
Source: U.S. Geological Survey

HYDROLOGIC INFORMATION

Flood Zone Data: This data was obtained from the Federal Emergency Management Agency (FEMA). It depicts 100-year and 500-year flood zones as defined by FEMA. It includes the National Flood Hazard Layer (NFHL) which incorporates Flood Insurance Rate Map (FIRM) data and Q3 data from FEMA in areas not covered by NFHL.
Source: FEMA
Telephone: 877-336-2627
Date of Government Version: 2003, 2015

NWI: National Wetlands Inventory. This data, available in select counties across the country, was obtained by EDR in 2002, 2005, 2010 and 2015 from the U.S. Fish and Wildlife Service.

State Wetlands Data: Wetland Inventory
Source: Department of Fish and Wildlife
Telephone: 916-445-0411

HYDROGEOLOGIC INFORMATION

AQUIFLOW[R] Information System
Source: EDR proprietary database of groundwater flow information
EDR has developed the AQUIFLOW Information System (AIS) to provide data on the general direction of groundwater flow at specific points. EDR has reviewed reports submitted to regulatory authorities at select sites and has extracted the date of the report, hydrogeologically determined groundwater flow direction and depth to water table information.

GEOLOGIC INFORMATION

Geologic Age and Rock Stratigraphic Unit
Source: P.G. Schruben, R.E. Arndt and W.J. Bawiec, Geology of the Conterminous U.S. at 1:2,500,000 Scale - A digital representation of the 1974 P.B. King and H.M. Beikman Map, USGS Digital Data Series DDS - 11 (1994).

STATSGO: State Soil Geographic Database
Source: Department of Agriculture, Natural Resources Conservation Service (NRCS)
The U.S. Department of Agriculture's (USDA) Natural Resources Conservation Service (NRCS) leads the national Conservation Soil Survey (NCSS) and is responsible for collecting, storing, maintaining and distributing soil survey information for privately owned lands in the United States. A soil map in a soil survey is a representation of soil patterns in a landscape. Soil maps for STATSGO are compiled by generalizing more detailed (SSURGO) soil survey maps.

SSURGO: Soil Survey Geographic Database
Source: Department of Agriculture, Natural Resources Conservation Service (NRCS)
Telephone: 800-672-5559
SSURGO is the most detailed level of mapping done by the Natural Resources Conservation Service, mapping scales generally range from 1:12,000 to 1:63,360. Field mapping methods using national standards are used to construct the soil maps in the Soil Survey Geographic (SSURGO) database. SSURGO digitizing duplicates the original soil survey maps. This level of mapping is designed for use by landowners, townships and county natural resource planning and management.

PHYSICAL SETTING SOURCE RECORDS SEARCHED

LOCAL / REGIONAL WATER AGENCY RECORDS

FEDERAL WATER WELLS

PWS: Public Water Systems
Source: EPA/Office of Drinking Water
Telephone: 202-564-3750
Public Water System data from the Federal Reporting Data System. A PWS is any water system which provides water to at least 25 people for at least 60 days annually. PWSs provide water from wells, rivers and other sources.

PWS ENF: Public Water Systems Violation and Enforcement Data
Source: EPA/Office of Drinking Water
Telephone: 202-564-3750
Violation and Enforcement data for Public Water Systems from the Safe Drinking Water Information System (SDWIS) after August 1995. Prior to August 1995, the data came from the Federal Reporting Data System (FRDS).

USGS Water Wells: USGS National Water Inventory System (NWIS)
This database contains descriptive information on sites where the USGS collects or has collected data on surface water and/or groundwater. The groundwater data includes information on wells, springs, and other sources of groundwater.

OTHER STATE DATABASE INFORMATION

Groundwater Ambient Monitoring & Assessment Program
State Water Resources Control Board
Telephone: 916-341-5577
The GAMA Program is Californias comprehensive groundwater quality monitoring program. GAMA collects data by testing the untreated, raw water in different types of wells for naturally-occurring and man-made chemicals. The GAMA data includes Domestic, Monitoring and Municipal well types from the following sources, Department of Water Resources, Department of Heath Services, EDF, Agricultural Lands, Lawrence Livermore National Laboratory, Department of Pesticide Regulation, United States Geological Survey, Groundwater Ambient Monitoring and Assessment Program and Local Groundwater Projects.

Water Well Database
Source: Department of Water Resources
Telephone: 916-651-9648

California Drinking Water Quality Database
Source: Department of Public Health
Telephone: 916-324-2319
The database includes all drinking water compliance and special studies monitoring for the state of California since 1984. It consists of over 3,200,000 individual analyses along with well and water system information.

California Oil and Gas Well Locations
Source: Dept of Conservation, Geologic Energy Management Division
Telephone: 916-323-1779
Oil and Gas well locations in the state.

California Earthquake Fault Lines
Source: California Division of Mines and Geology
The fault lines displayed on EDR's Topographic map are digitized quaternary fault lines prepared in 1975 by the United State Geological Survey. Additional information (also from 1975) regarding activity at specific fault lines comes from California's Preliminary Fault Activity Map prepared by the California Division of Mines and Geology.

RADON

State Database: CA Radon
Source: Department of Public Health
Telephone: 916-210-8558
Radon Database for California

PHYSICAL SETTING SOURCE RECORDS SEARCHED

Area Radon Information
Source: USGS
Telephone: 703-356-4020
The National Radon Database has been developed by the U.S. Environmental Protection Agency (USEPA) and is a compilation of the EPA/State Residential Radon Survey and the National Residential Radon Survey. The study covers the years 1986 - 1992. Where necessary data has been supplemented by information collected at private sources such as universities and research institutions.

EPA Radon Zones
Source: EPA
Telephone: 703-356-4020
Sections 307 & 309 of IRAA directed EPA to list and identify areas of U.S. with the potential for elevated indoor radon levels.

OTHER

Airport Landing Facilities: Private and public use landing facilities
Source: Federal Aviation Administration, 800-457-6656

Epicenters: World earthquake epicenters, Richter 5 or greater
Source: Department of Commerce, National Oceanic and Atmospheric Administration

California Earthquake Fault Lines: The fault lines displayed on EDR's Topographic map are digitized quaternary fault lines, prepared in 1975 by the United State Geological Survey. Additional information (also from 1975) regarding activity at specific fault lines comes from California's Preliminary Fault Activity Map prepared by the California Division of Mines and Geology.

STREET AND ADDRESS INFORMATION

© 2015 TomTom North America, Inc. All rights reserved. This material is proprietary and the subject of copyright protection and other intellectual property rights owned by or licensed to Tele Atlas North America, Inc. The use of this material is subject to the terms of a license agreement. You will be held liable for any unauthorized copying or disclosure of this material.

Appendix K
EDR Vapor Evaluation Report

Lowes DC Perris
3984 Indian Ave
Perris, CA 92571

Inquiry Number: 7384598.2s
July 20, 2023

EDR Vapor Encroachment Screen

Prepared using EDR's Vapor Encroachment Worksheet

EDR® Environmental Data Resources Inc

6 Armstrong Road, 4th floor
Shelton, CT 06484
Toll Free: 800.352.0050
www.edrnet.com

TABLE OF CONTENTS

SECTION	PAGE
Executive Summary	**ES1**
Primary Map	**2**
Secondary Map	**3**
Map Findings	**4**
Record Sources and Currency	**GR-1**

Thank you for your business.
Please contact EDR at 1-800-352-0050
with any questions or comments.

Disclaimer - Copyright and Trademark Notice

The EDR Vapor Encroachment Worksheet enables EDR's customers to make certain online modifications that effects maps, text and calculations contained in this Report. As a result, maps, text and calculations contained in this Report may have been so modified. EDR has not taken any action to verify any such modifications, and this report and the findings set forth herein must be read in light of this fact. Environmental Data Resources shall not be responsible for any customer's decision to include or not include in any final report any records determined to be within the relevant minimum search distances.

This report contains information obtained from a variety of public and other sources reasonably available to Environmental Data Resources, Inc. It cannot be concluded from this Report that coverage information for the target and surrounding properties does not exist from other sources. **NO WARRANTY EXPRESSED OR IMPLIED, IS MADE WHATSOEVER IN CONNECTION WITH THIS REPORT. ENVIRONMENTAL DATA RESOURCES, INC. SPECIFICALLY DISCLAIMS THE MAKING OF ANYSUCH WARRANTIES, INCLUDING WITHOUT LIMITATION, MERCHANTABILITY OR FITNESS FOR A PARTICULAR USE OR PURPOSE. ALL RISK IS ASSUMED BY THE USER. IN NO EVENT SHALL ENVIRONMENTAL DATA RESOURCES, INC. BE LIABLE TO ANYONE, WHETHER ARISING OUT OF ERRORS OR OMISSIONS, NEGLIGENCE, ACCIDENT OR ANY OTHER CAUSE, FOR ANY LOSS OR DAMAGE, INCLUDING, WITHOUT LIMITATION, SPECIAL, INCIDENTAL, CONSEQUENTIAL, OR EXEMPLARY DAMAGES.ANY LIABILITY ON THE PART OF ENVIRONMENTAL DATA RESOURCES, INC. IS STRICTLY LIMITED TO A REFUND OF THE AMOUNT PAID FOR THIS REPORT.** Purchaser accepts this report "AS IS". Any analyses, estimates, ratings, or risk codes provided in this report are provided for illustrative purposes only, and are not intended to provide, nor should they be interpreted as providing any facts regarding, or prediction or forecast of, any environmental risk for any property. Only a Phase I Environmental Site Assessment performed by an environmental professional can produce information regarding the environmental risk for any property. Additionally, the information provided in this Report is not to be construed as legal advice.

Copyright 2023 by Environmental Data Resources, Inc. All rights reserved. Reproduction in any media or format, in whole or in part, of any report or map of Environmental Data Resources, Inc., or its affiliates, is prohibited without prior written permission.

EDR and its logos (including Sanborn and Sanborn Map) are trademarks of Environmental Data Resources, Inc. or its affiliates. All other trademarks used herein are the property of their respective owners.

EXECUTIVE SUMMARY

A search of available environmental records was conducted by EDR. The report was designed to assist parties seeking to meet the search requirements of the ASTM Standard Practice for Assessment of Vapor Encroachment into Structures on Property Involved in Real Estate Transactions (E 2600).

STANDARD ENVIRONMENTAL RECORDS	Default Area of Concern (Miles)*	property	1/10	> 1/10
Lists of Federal NPL (Superfund) sites	1.0	0	0	0
Lists of Federal Delisted NPL sites	1.0	0	0	0
Lists of Federal sites subject to CERCLA removals and CERCLA orders	0.5	0	0	0
Lists of Federal CERCLA sites with NFRAP	0.5	0	0	0
Lists of Federal RCRA facilities undergoing Corrective Action	1.0	0	0	0
Lists of Federal RCRA TSD facilities	0.5	0	0	0
Lists of Federal RCRA generators	0.25	1	0	0
Federal institutional controls / engineering controls registries	0.5	0	0	0
Federal ERNS list	property	0	-	-
Lists of state- and tribal (Superfund) equivalent sites	1.0	0	0	0
Lists of state- and tribal hazardous waste facilities	1.0	0	0	0
Lists of state and tribal landfills and solid waste disposal facilities	0.5	0	0	0
Lists of state and tribal leaking storage tanks	0.5	0	0	0
Lists of state and tribal registered storage tanks	0.25	1	0	0
State and tribal institutional control / engineering control registries	not searched	-	-	-
Lists of state and tribal voluntary cleanup sites	0.5	0	0	0
Lists of state and tribal brownfield sites	0.5	0	0	0

ADDITIONAL ENVIRONMENTAL RECORDS				
Local Brownfield lists	0.5	0	0	0
Local Lists of Landfill / Solid Waste Disposal Sites	0.5	1	0	0
Local Lists of Hazardous waste / Contaminated Sites	1.0	1	0	1
Local Lists of Registered Storage Tanks	0.25	1	0	0
Local Land Records	0.5	0	0	0
Records of Emergency Release Reports	0.5	1	0	0
Other Ascertainable Records	1.0	12	0	1

EDR HIGH RISK HISTORICAL RECORDS				
EDR Exclusive Records	1.0	0	0	0
Exclusive Recovered Govt. Archives	property	0	-	-

EXECUTIVE SUMMARY

EDR RECOVERED GOVERNMENT ARCHIVES

EDR Exclusive Records	1.0	0	0	0
Exclusive Recovered Govt. Archives	property	0	-	-

*The Default Area of Concern may be adjusted by the environmental professional using experience and professional judgement. Each category may include several databases, and each database may have a different distance. A list of individual databases is provided at the back of this report.

EXECUTIVE SUMMARY

TARGET PROPERTY INFORMATION

ADDRESS

LOWES DC PERRIS
3984 INDIAN AVE
PERRIS, CA 92571

COORDINATES

Latitude (North):	33.840556 - 33˚ 50′ 26.005554″
Longitude (West):	117.233896 - 117˚ 14′ 2.0196533″
Elevation:	1467 ft. above sea level

TARGET PROPERTY SEARCH RESULTS

The target property was identified in the following records.

Site	Database(s)
PACKAGING SERVICES CORPORATION, INC. 3984 INDIAN AVE. PERRIS, CA 92571	HAZNET GEPAID: CAC002760193 HWTS
LOWES HOME IMPROVEMENT WAREHOUSE 966 3984 INDIAN AVE PERRIS, CA 92571	FINDS Registry ID:: 110012240716 Registry ID:: 110055707926 ECHO Registry ID: 110012240716 RCRA-LQG EPA ID:: CAR000096867
LOWES CALIFORNIA REGIONAL DISTRIBUTION CENTER 3984 INDIAN AVE PERRIS, CA 92571	FINDS Registry ID:: 110070090253 Registry ID:: 110070592025 ECHO Registry ID: 110070090253 Registry ID: 110070592025
KNIGHT TRANSPORTATION 3984 INDIAN AVE PERRIS, CA 92571	HAZNET GEPAID: CAC002578512 HWTS
LOWE'S #966 3984 INDIAN AVE PERRIS, CA 92571	CERS TANKS CERS HAZ WASTE CERS
LOWES CALIFORNIA REGIONAL DISTRIBUTION CENTER 3984 INDIAN AVE PERRIS, CA 92571	NPDES Facility Status: Active Facility Status: CERS HAZNET GEPAID: CAC002577765 CIWQS HWTS

EXECUTIVE SUMMARY

Site	Database(s)
LOWES CA RDC #966 3984 INDIAN AVE PERRIS, CA 92571	HAZNET GEPAID: CAC002755191 HWTS
LOWE'S DISTRIBUTION CENTER 3984 INDIAN AVE PERRIS, CA 92571-3154	HAULERS Facility ID: 1599749
3984 INDIAN AVE 3984 INDIAN AVE PERRIS, CA 85043	CHMIRS Date Completed: OES Incident Number: 4-2938
LOWES REG DISTRIBUTION 3984 INDIAN AVE PERRIS, CA 92571	CIWQS
MERIDIAN COMP OF NY 13176 3984 INDIAN AVE PERRIS, CA 92571	HAZNET GEPAID: CAL000386005 HWTS
HEALTHWORKS MED GRP OF CA A MED CORP 3984 INDIAN AVE PERRIS, CA 92571	HAZNET GEPAID: CAL000445422 HWTS
PREMISE HEALTH OF CALIFORNIA MEDICAL MY HEALTH CENTER AT LOW 3984 INDIAN AVE PERRIS, CA 92571	RCRA NonGen / NLR EPA ID:: CAL000445422
LOWE'S #966 3984 INDIAN AVE PERRIS, CA 92571	AST
LOWES RDC 966 3984 INDIAN AVE PERRIS, CA 92571	HAZNET GEPAID: CAR000096867 HWTS

EXECUTIVE SUMMARY

SEARCH RESULTS

Unmappable (orphan) sites are not considered in the foregoing analysis.

STANDARD ENVIRONMENTAL RECORDS

Name	Address	Dist/Dir	Map ID	Page
LOWES HOME IMPROVEMENT WAREHOUSE 966 FINDS: FINDS ECHO: ECHO RCRA-LQG: RCRA-LQG	3984 INDIAN AVE	Property	▲ A2	10
LOWE'S #966 AST: AST	3984 INDIAN AVE	Property	▲ A14	12

ADDITIONAL ENVIRONMENTAL RECORDS

Name	Address	Dist/Dir	Map ID	Page
PACKAGING SERVICES CORPORATION, INC. HAZNET: HAZNET HWTS: HWTS	3984 INDIAN AVE.	Property	▲ A1	10
LOWES HOME IMPROVEMENT WAREHOUSE 966 FINDS: FINDS ECHO: ECHO RCRA-LQG: RCRA-LQG	3984 INDIAN AVE	Property	▲ A2	10
LOWES CALIFORNIA REGIONAL DISTRIBUTION CENTER FINDS: FINDS ECHO: ECHO	3984 INDIAN AVE	Property	▲ A3	10
KNIGHT TRANSPORTATION HAZNET: HAZNET HWTS: HWTS	3984 INDIAN AVE	Property	▲ A4	10
LOWE'S #966 CERS TANKS: CERS TANKS CERS HAZ WASTE: CERS HAZ WASTE CERS: CERS	3984 INDIAN AVE	Property	▲ A5	11
LOWES CALIFORNIA REGIONAL DISTRIBUTION CENTER NPDES: NPDES CERS: CERS HAZNET: HAZNET CIWQS: CIWQS HWTS: HWTS	3984 INDIAN AVE	Property	▲ A6	11
LOWES CA RDC #966 HAZNET: HAZNET HWTS: HWTS	3984 INDIAN AVE	Property	▲ A7	11
LOWE'S DISTRIBUTION CENTER HAULERS: HAULERS	3984 INDIAN AVE	Property	▲ A8	11

EXECUTIVE SUMMARY

Name	Address	Dist/Dir	Map ID	Page
3984 INDIAN AVE CHMIRS: CHMIRS	3984 INDIAN AVE	Property	▲ A9	11
LOWES REG DISTRIBUTION CIWQS: CIWQS	3984 INDIAN AVE	Property	▲ A10	12
MERIDIAN COMP OF NY 13176 HAZNET: HAZNET HWTS: HWTS	3984 INDIAN AVE	Property	▲ A11	12
HEALTHWORKS MED GRP OF CA A MED CORP HAZNET: HAZNET HWTS: HWTS	3984 INDIAN AVE	Property	▲ A12	12
PREMISE HEALTH OF CALIFORNIA MEDICAL MY HEALTH CENTER AT LOW RCRA NonGen / NLR: RCRA NonGen / NLR	3984 INDIAN AVE	Property	▲ A13	12
LOWES RDC 966 HAZNET: HAZNET HWTS: HWTS	3984 INDIAN AVE	Property	▲ A15	12
STARCREST PRODUCTS OF CA INC CERS HAZ WASTE: CERS HAZ WASTE HAZNET: HAZNET HWTS: HWTS	3660 BRENNAN AVE	1/10 - 1/3 W	▲ 16	13

EDR HIGH RISK HISTORICAL RECORDS

Name	Address	Dist/Dir	Map ID	Page
Not Reported				

EDR RECOVERED GOVERNMENT ARCHIVES

Name	Address	Dist/Dir	Map ID	Page
Not Reported				

PRIMARY MAP - 7384598.2S

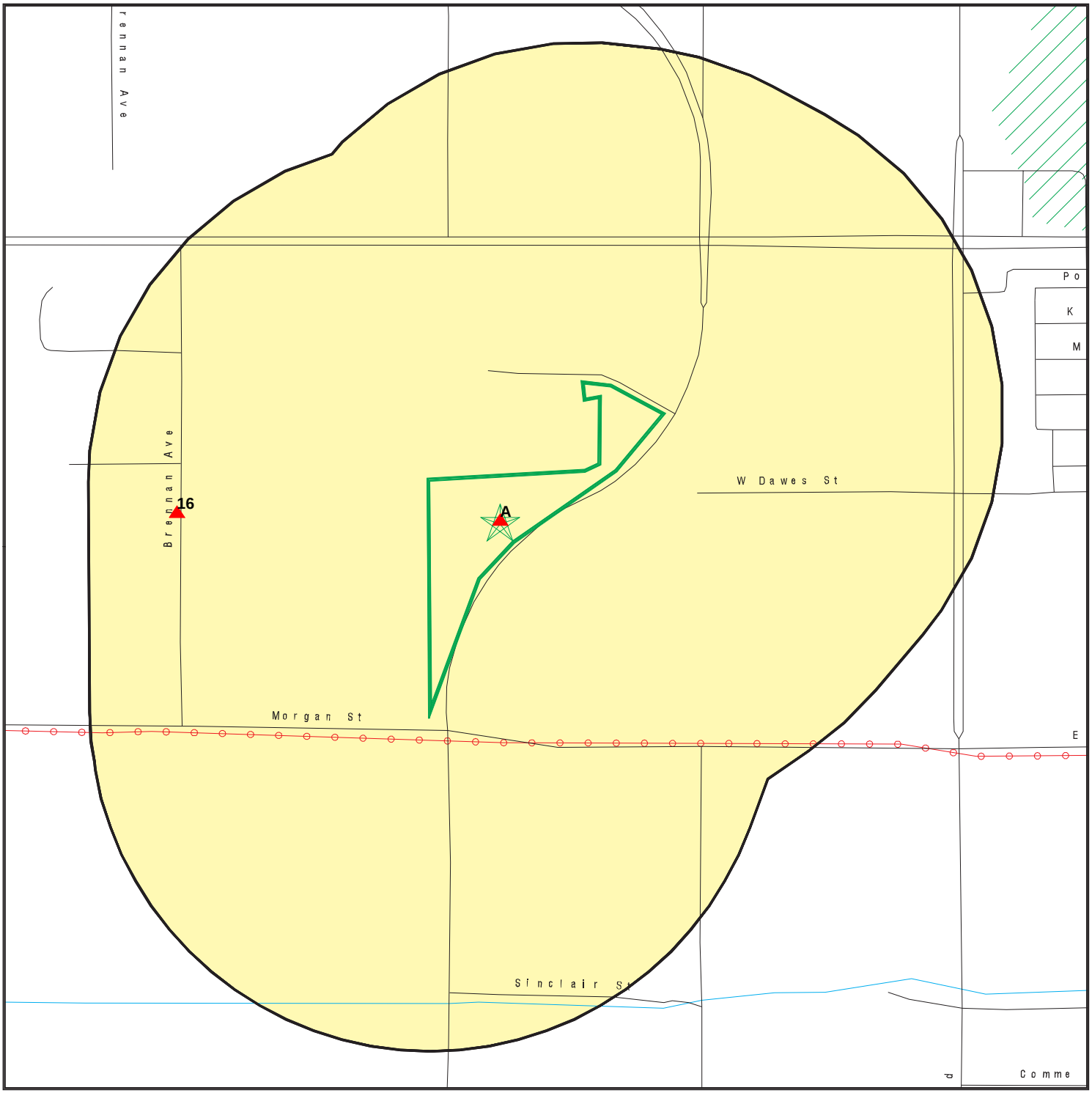

Target Property

Sites at elevations higher than or equal to the target property

Sites at elevations lower than the target property

Manufactured Gas Plants

National Priority List Sites

Dept. Defense Sites

0 300 1/3 1/2 Miles

Indian Reservations BIA

Power transmission lines

Special Flood Hazard Area (1%)

0.2% Annual Chance Flood Hazard

Areas of Concern

This report includes Interactive Map Layers to display and/or hide map information. The legend includes only those icons for the default map view.

SITE NAME: Lowes DC Perris ADDRESS: 3984 Indian Ave Perris CA 92571 LAT/LONG: 33.840556 / 117.233896	CLIENT: Kimley Horn & Associates, Inc. CONTACT: Jackie Tran INQUIRY #: 7384598.2s DATE: July 10, 2023 11:43 am

Copyright © 2023 EDR, Inc. © 2015 TomTom Rel. 2015.

SECONDARY MAP - 7384598.2S

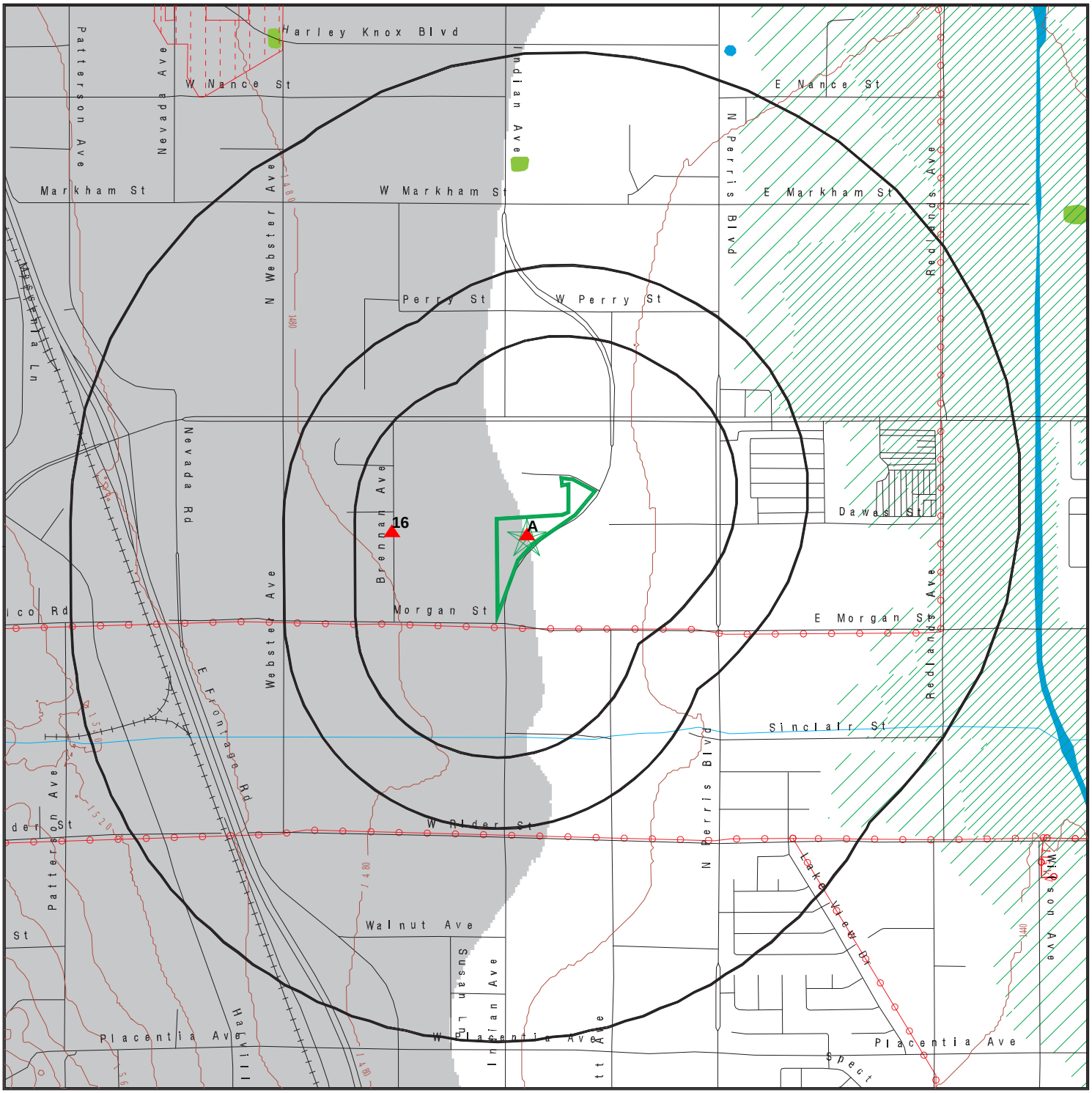

Target Property

Sites at elevations higher than or equal to the target property

Sites at elevations lower than the target property

Manufactured Gas Plants

National Priority List Sites

Dept. Defense Sites

Indian Reservations BIA

Power transmission lines

Special Flood Hazard Area (1%)

0.2% Annual Chance Flood Hazard

National Wetland Inventory

State Wetlands

Upgradient Area

Areas of Concern

This report includes Interactive Map Layers to display and/or hide map information. The legend includes only those icons for the default map view.

SITE NAME: Lowes DC Perris	CLIENT: Kimley Horn & Associates, Inc.
ADDRESS: 3984 Indian Ave Perris CA 92571	CONTACT: Jackie Tran
LAT/LONG: 33.840556 / 117.233896	INQUIRY #: 7384598.2s
	DATE: July 10, 2023 11:41 am

Copyright © 2023 EDR, Inc. © 2015 TomTom Rel. 2015.

LEGEND

FACILITY NAME **FACILITY ADDRESS, CITY, ST, ZIP**		EDR SITE ID NUMBER
◆ **MAP ID#**	Direction Distance Range (Distance feet / miles) Relative Elevation Feet Above Sea Level	ASTM 2600 Record Sources found in this report. Each database searched has been assigned to one or more categories. For detailed information about categorization, see the section of the report Records Searched and Currency.

Worksheet:

Comments:
Comments may be added on the online Vapor Encroachment Worksheet.

DATABASE ACRONYM: Applicable categories (A hoverbox with database description).

PACKAGING SERVICES CORPORATION, INC. 3984 INDIAN AVE., PERRIS, CA, 92571		S118201448
▲ A1	Target Property 1467 ft. Above Sea Level	Other Ascertainable Records

Worksheet:

Impact on Target Property: VEC does not exist

LOWES HOME IMPROVEMENT WAREHOUSE 966 3984 INDIAN AVE, PERRIS, CA, 92571		1004677410
▲ A2	Target Property 1467 ft. Above Sea Level	Lists of Federal RCRA generators Other Ascertainable Records

Worksheet:

Impact on Target Property: VEC does not exist

LOWES CALIFORNIA REGIONAL DISTRIBUTION CENTER 3984 INDIAN AVE, PERRIS, CA, 92571		1023693210
▲ A3	Target Property 1467 ft. Above Sea Level	Other Ascertainable Records

Worksheet:

Impact on Target Property: VEC does not exist

KNIGHT TRANSPORTATION 3984 INDIAN AVE, PERRIS, CA, 92571		S123581572
▲ A4	Target Property 1467 ft. Above Sea Level	Other Ascertainable Records

Worksheet:

LOWE'S #966 3984 INDIAN AVE, PERRIS, CA, 92571		S112938171
▲ A5	Target Property 1467 ft. Above Sea Level	Local Lists of Hazardous waste / Contaminated Sites Local Lists of Registered Storage Tanks Other Ascertainable Records

Worksheet:

Impact on Target Property: VEC does not exist

LOWES CALIFORNIA REGIONAL DISTRIBUTION CENTER 3984 INDIAN AVE, PERRIS, CA, 92571		S112937672
▲ A6	Target Property 1467 ft. Above Sea Level	Other Ascertainable Records

Worksheet:

Impact on Target Property: VEC does not exist

LOWES CA RDC #966 3984 INDIAN AVE, PERRIS, CA, 92571		S123593793
▲ A7	Target Property 1467 ft. Above Sea Level	Other Ascertainable Records

Worksheet:

Impact on Target Property: VEC does not exist

LOWE'S DISTRIBUTION CENTER 3984 INDIAN AVE, PERRIS, CA, 92571-3154		S127791183
▲ A8	Target Property 1467 ft. Above Sea Level	Local Lists of Landfill / Solid Waste Disposal Sites

Worksheet:

Impact on Target Property: VEC does not exist

3984 INDIAN AVE 3984 INDIAN AVE, PERRIS, CA, 85043		S107450013
▲ A9	Target Property 1467 ft. Above Sea Level	Records of Emergency Release Reports

Worksheet:

Impact on Target Property: VEC does not exist

LOWES REG DISTRIBUTION 3984 INDIAN AVE, PERRIS, CA, 92571		S121652638
▲ A10	Target Property 1467 ft. Above Sea Level	Other Ascertainable Records

Worksheet:

Impact on Target Property: VEC does not exist

MERIDIAN COMP OF NY 13176 3984 INDIAN AVE, PERRIS, CA, 92571		S123630250
▲ A11	Target Property 1467 ft. Above Sea Level	Other Ascertainable Records

Worksheet:

HEALTHWORKS MED GRP OF CA A MED CORP 3984 INDIAN AVE, PERRIS, CA, 92571		S126104817
▲ A12	Target Property 1467 ft. Above Sea Level	Other Ascertainable Records

Worksheet:

PREMISE HEALTH OF CALIFORNIA MEDICAL MY HEALTH CENTER AT LOW 3984 INDIAN AVE, PERRIS, CA, 92571		1025872301
▲ A13	Target Property 1467 ft. Above Sea Level	Other Ascertainable Records

Worksheet:

LOWE'S #966 3984 INDIAN AVE, PERRIS, CA, 92571		A100422044
▲ A14	Target Property 1467 ft. Above Sea Level	Lists of state and tribal registered storage tanks

Worksheet:

LOWES RDC 966 3984 INDIAN AVE, PERRIS, CA, 92571		S113175850
▲ A15	Target Property 1467 ft. Above Sea Level	Other Ascertainable Records

Worksheet:

STARCREST PRODUCTS OF CA INC 3660 BRENNAN AVE, PERRIS, CA, 92571			S113120210
▲ 16	W 1/10 - 1/3	(1303 ft. / 0.247 mi.)	Local Lists of Hazardous waste / Contaminated Sites Other Ascertainable Records
	10 ft. Higher Elevation	1477 ft. Above Sea Level	

Worksheet:

GOVERNMENT RECORDS SEARCHED / DATA CURRENCY TRACKING

St	Acronym	Full Name	Government Agency	Gov Date	Arvl. Date	Active Date
ENVIRONMENTAL RECORDS						
Federal NPL site list						
US	NPL	National Priority List	EPA	04/26/2023	05/02/2023	05/17/2023
US	Proposed NPL	Proposed National Priority List Sites	EPA	04/26/2023	05/02/2023	05/17/2023
US	NPL LIENS	Federal Superfund Liens	EPA	10/15/1991	02/02/1994	03/30/1994
Federal CERCLIS list						
US	SEMS	Superfund Enterprise Management System	EPA	04/26/2023	05/02/2023	05/17/2023
Federal RCRA CORRACTS facilities list						
US	CORRACTS	Corrective Action Report	EPA	03/06/2023	03/09/2023	03/20/2023
Federal RCRA TSD facilities list						
US	RCRA-TSDF	RCRA - Treatment, Storage and Disposal	Environmental Protection Agency	03/06/2023	03/09/2023	03/20/2023
Federal RCRA generators list						
US	RCRA-LQG	RCRA - Large Quantity Generators	Environmental Protection Agency	03/06/2023	03/09/2023	03/20/2023
US	RCRA-SQG	RCRA - Small Quantity Generators	Environmental Protection Agency	03/06/2023	03/09/2023	03/20/2023
US	RCRA-VSQG	RCRA - Very Small Quantity Generators (Formerly Conditionall	Environmental Protection Agency	03/06/2023	03/09/2023	03/20/2023
Federal institutional controls / engineering controls registries						
US	LUCIS	Land Use Control Information System	Department of the Navy	02/08/2023	02/09/2023	05/02/2023
US	US ENG CONTROLS	Engineering Controls Sites List	Environmental Protection Agency	02/20/2023	02/21/2023	05/02/2023
US	US INST CONTROLS	Institutional Controls Sites List	Environmental Protection Agency	02/20/2023	02/21/2023	05/02/2023
Federal ERNS list						
US	ERNS	Emergency Response Notification System	National Response Center, United States Coast	03/20/2023	03/21/2023	05/30/2023
State and tribal - equivalent NPL						
CA	RESPONSE	State Response Sites	Department of Toxic Substances Control	01/23/2023	01/24/2023	04/10/2023
State and tribal - equivalent CERCLIS						
CA	ENVIROSTOR	EnviroStor Database	Department of Toxic Substances Control	01/23/2023	01/24/2023	04/10/2023
State and tribal landfill / solid waste disposal						
CA	SWF/LF (SWIS)	Solid Waste Information System	Department of Resources Recycling and Recover	02/06/2023	02/07/2023	04/26/2023
State and tribal leaking storage tank lists						
CA	LUST REG 4	Underground Storage Tank Leak List	California Regional Water Quality Control Boa	09/07/2004	09/07/2004	10/12/2004
CA	LUST REG 5	Leaking Underground Storage Tank Database	California Regional Water Quality Control Boa	07/01/2008	07/22/2008	07/31/2008
CA	LUST REG 7	Leaking Underground Storage Tank Case Listing	California Regional Water Quality Control Boa	02/26/2004	02/26/2004	03/24/2004
CA	LUST REG 8	Leaking Underground Storage Tanks	California Regional Water Quality Control Boa	02/14/2005	02/15/2005	03/28/2005
CA	LUST REG 3	Leaking Underground Storage Tank Database	California Regional Water Quality Control Boa	05/19/2003	05/19/2003	06/02/2003
CA	LUST REG 2	Fuel Leak List	California Regional Water Quality Control Boa	09/30/2004	10/20/2004	11/19/2004
CA	LUST REG 1	Active Toxic Site Investigation	California Regional Water Quality Control Boa	02/01/2001	02/28/2001	03/29/2001

GOVERNMENT RECORDS SEARCHED / DATA CURRENCY TRACKING

St	Acronym	Full Name	Government Agency	Gov Date	Arvl. Date	Active Date
CA	LUST REG 6V	Leaking Underground Storage Tank Case Listing	California Regional Water Quality Control Boa	06/07/2005	06/07/2005	06/29/2005
CA	LUST	Leaking Underground Fuel Tank Report (GEOTRACKER)	State Water Resources Control Board	03/06/2023	03/07/2023	03/30/2023
CA	LUST REG 6L	Leaking Underground Storage Tank Case Listing	California Regional Water Quality Control Boa	09/09/2003	09/10/2003	10/07/2003
CA	LUST REG 9	Leaking Underground Storage Tank Report	California Regional Water Quality Control Boa	03/01/2001	04/23/2001	05/21/2001
US	INDIAN LUST R6	Leaking Underground Storage Tanks on Indian Land	EPA Region 6	11/23/2022	12/06/2022	03/03/2023
US	INDIAN LUST R1	Leaking Underground Storage Tanks on Indian Land	EPA Region 1	10/19/2022	12/06/2022	03/03/2023
US	INDIAN LUST R7	Leaking Underground Storage Tanks on Indian Land	EPA Region 7	10/14/2022	12/06/2022	03/03/2023
US	INDIAN LUST R8	Leaking Underground Storage Tanks on Indian Land	EPA Region 8	11/23/2022	12/06/2022	03/03/2023
US	INDIAN LUST R9	Leaking Underground Storage Tanks on Indian Land	Environmental Protection Agency	11/23/2022	12/06/2022	03/03/2023
US	INDIAN LUST R10	Leaking Underground Storage Tanks on Indian Land	EPA Region 10	11/23/2022	12/06/2022	04/19/2023
US	INDIAN LUST R5	Leaking Underground Storage Tanks on Indian Land	EPA, Region 5	10/14/2022	12/06/2022	03/03/2023
US	INDIAN LUST R4	Leaking Underground Storage Tanks on Indian Land	EPA Region 4	11/26/2022	12/06/2022	03/03/2023
CA	CPS-SLIC	Statewide SLIC Cases (GEOTRACKER)	State Water Resources Control Board	03/06/2023	03/07/2023	03/31/2023
CA	SLIC REG 1	Active Toxic Site Investigations	California Regional Water Quality Control Boa	04/03/2003	04/07/2003	04/25/2003
CA	SLIC REG 2	Spills, Leaks, Investigation & Cleanup Cost Recovery Listing	Regional Water Quality Control Board San Fran	09/30/2004	10/20/2004	11/19/2004
CA	SLIC REG 3	Spills, Leaks, Investigation & Cleanup Cost Recovery Listing	California Regional Water Quality Control Boa	05/18/2006	05/18/2006	06/15/2006
CA	SLIC REG 4	Spills, Leaks, Investigation & Cleanup Cost Recovery Listing	Region Water Quality Control Board Los Angele	11/17/2004	11/18/2004	01/04/2005
CA	SLIC REG 5	Spills, Leaks, Investigation & Cleanup Cost Recovery Listing	Regional Water Quality Control Board Central	04/01/2005	04/05/2005	04/21/2005
CA	SLIC REG 6V	Spills, Leaks, Investigation & Cleanup Cost Recovery Listing	Regional Water Quality Control Board, Victorv	05/24/2005	05/25/2005	06/16/2005
CA	SLIC REG 6L	SLIC Sites	California Regional Water Quality Control Boa	09/07/2004	09/07/2004	10/12/2004
CA	SLIC REG 7	SLIC List	California Regional Quality Control Board, Co	11/24/2004	11/29/2004	01/04/2005
CA	SLIC REG 8	Spills, Leaks, Investigation & Cleanup Cost Recovery Listing	California Region Water Quality Control Board	04/03/2008	04/03/2008	04/14/2008
CA	SLIC REG 9	Spills, Leaks, Investigation & Cleanup Cost Recovery Listing	California Regional Water Quality Control Boa	09/10/2007	09/11/2007	09/28/2007
State and tribal registered storage tank lists						
CA	UST	Active UST Facilities	SWRCB	03/06/2023	03/07/2023	05/24/2023
CA	MILITARY UST SITES	Military UST Sites (GEOTRACKER)	State Water Resources Control Board	03/06/2023	03/07/2023	03/31/2023
CA	UST CLOSURE	Proposed Closure of Underground Storage Tank (UST) Cases	State Water Resources Control Board	02/23/2023	03/07/2023	05/26/2023
CA	AST	Aboveground Petroleum Storage Tank Facilities	California Environmental Protection Agency	07/06/2016	07/12/2016	09/19/2016
US	INDIAN UST R6	Underground Storage Tanks on Indian Land	EPA Region 6	11/23/2022	12/06/2022	03/03/2023
US	INDIAN UST R5	Underground Storage Tanks on Indian Land	EPA Region 5	10/14/2022	12/06/2022	03/03/2023
US	INDIAN UST R10	Underground Storage Tanks on Indian Land	EPA Region 10	11/23/2022	12/06/2022	04/19/2023
US	INDIAN UST R4	Underground Storage Tanks on Indian Land	EPA Region 4	11/23/2022	12/06/2022	03/03/2023
US	INDIAN UST R1	Underground Storage Tanks on Indian Land	EPA, Region 1	10/19/2022	12/06/2022	03/03/2023
US	INDIAN UST R9	Underground Storage Tanks on Indian Land	EPA Region 9	11/23/2022	12/06/2022	03/03/2023
US	INDIAN UST R8	Underground Storage Tanks on Indian Land	EPA Region 8	11/23/2022	12/06/2022	03/03/2023
US	INDIAN UST R7	Underground Storage Tanks on Indian Land	EPA Region 7	10/14/2022	12/06/2022	03/03/2023
US	FEMA UST	Underground Storage Tank Listing	FEMA	03/08/2023	03/09/2023	05/30/2023
State and tribal voluntary cleanup sites						
US	INDIAN VCP R1	Voluntary Cleanup Priority Listing	EPA, Region 1	07/27/2015	09/29/2015	02/18/2016
US	INDIAN VCP R7	Voluntary Cleanup Priority Lisitng	EPA, Region 7	03/20/2008	04/22/2008	05/19/2008
CA	VCP	Voluntary Cleanup Program Properties	Department of Toxic Substances Control	01/23/2023	01/24/2023	04/10/2023

GOVERNMENT RECORDS SEARCHED / DATA CURRENCY TRACKING

St	Acronym	Full Name	Government Agency	Gov Date	Arvl. Date	Active Date
State and tribal Brownfields sites						
CA	BROWNFIELDS	Considered Brownfieds Sites Listing	State Water Resources Control Board	03/20/2023	03/21/2023	06/06/2023
Other Records						
US	CONSENT	Superfund (CERCLA) Consent Decrees	Department of Justice, Consent Decree Library	12/31/2022	01/12/2023	04/07/2023
US	ROD	Records Of Decision	EPA	04/26/2023	05/02/2023	05/17/2023
US	LIENS 2	CERCLA Lien Information	Environmental Protection Agency	04/26/2023	05/02/2023	05/17/2023
CA	HIST CAL-SITES	Calsites Database	Department of Toxic Substance Control	08/08/2005	08/03/2006	08/24/2006
US	DEBRIS REGION 9	Torres Martinez Reservation Illegal Dump Site Locations	EPA, Region 9	01/12/2009	05/07/2009	09/21/2009
CA	SWRCY	Recycler Database	Department of Conservation	03/06/2023	03/07/2023	05/24/2023
CA	CA FID UST	Facility Inventory Database	California Environmental Protection Agency	10/31/1994	09/05/1995	09/29/1995
CA	HIST UST	Hazardous Substance Storage Container Database	State Water Resources Control Board	10/15/1990	01/25/1991	02/12/1991
CA	SAN FRANCISCO AST	Aboveground Storage Tank Site Listing	San Francisco County Department of Public Hea	02/03/2023	02/07/2023	04/25/2023
CA	SWEEPS UST	SWEEPS UST Listing	State Water Resources Control Board	06/01/1994	07/07/2005	08/11/2005
US	SCRD DRYCLEANERS	State Coalition for Remediation of Drycleaners Listing	Environmental Protection Agency	07/30/2021	02/03/2023	02/10/2023
US	PCB TRANSFORMER	PCB Transformer Registration Database	Environmental Protection Agency	09/13/2019	11/06/2019	02/10/2020
US	US AIRS MINOR	Air Facility System Data	EPA	10/12/2016	10/26/2016	02/03/2017
US	2020 COR ACTION	2020 Corrective Action Program List	Environmental Protection Agency	09/30/2017	05/08/2018	07/20/2018
US	US AIRS (AFS)	Aerometric Information Retrieval System Facility Subsystem (	EPA	10/12/2016	10/26/2016	02/03/2017
US	LEAD SMELTER 2	Lead Smelter Sites	American Journal of Public Health	04/05/2001	10/27/2010	12/02/2010
US	COAL ASH EPA	Coal Combustion Residues Surface Impoundments List	Environmental Protection Agency	01/12/2017	03/05/2019	11/11/2019
US	EPA WATCH LIST	EPA WATCH LIST	Environmental Protection Agency	08/30/2013	03/21/2014	06/17/2014
US	US HIST CDL	National Clandestine Laboratory Register	Drug Enforcement Administration	01/06/2023	02/02/2023	02/10/2023
US	US FIN ASSUR	Financial Assurance Information	Environmental Protection Agency	03/13/2023	03/21/2023	05/30/2023
US	COAL ASH DOE	Steam-Electric Plant Operation Data	Department of Energy	12/31/2020	11/30/2021	02/22/2022
US	FUSRAP	Formerly Utilized Sites Remedial Action Program	Department of Energy	03/03/2023	03/03/2023	06/09/2023
US	LEAD SMELTER 1	Lead Smelter Sites	Environmental Protection Agency	04/26/2023	05/02/2023	05/17/2023
US	Delisted NPL	National Priority List Deletions	EPA	04/26/2023	05/02/2023	05/17/2023
US	SEMS-ARCHIVE	Superfund Enterprise Management System Archive	EPA	04/26/2023	05/02/2023	05/17/2023
US	RCRA NonGen / NLR	RCRA - Non Generators / No Longer Regulated	Environmental Protection Agency	03/06/2023	03/09/2023	03/20/2023
US	HMIRS	Hazardous Materials Information Reporting System	U.S. Department of Transportation	03/19/2023	03/21/2023	05/30/2023
US	DOT OPS	Incident and Accident Data	Department of Transporation, Office of Pipeli	01/02/2020	01/28/2020	04/17/2020
US	US CDL	Clandestine Drug Labs	Drug Enforcement Administration	01/06/2023	02/02/2023	02/10/2023
US	US BROWNFIELDS	A Listing of Brownfields Sites	Environmental Protection Agency	04/06/2023	04/13/2023	04/19/2023
US	DOD	Department of Defense Sites	USGS	06/07/2021	07/13/2021	03/09/2022
US	FEDLAND	Federal and Indian Lands	U.S. Geological Survey	04/02/2018	04/11/2018	11/06/2019
US	FUDS	Formerly Used Defense Sites	U.S. Army Corps of Engineers	02/01/2023	02/14/2023	05/02/2023
US	UMTRA	Uranium Mill Tailings Sites	Department of Energy	08/30/2019	11/15/2019	01/28/2020
US	ODI	Open Dump Inventory	Environmental Protection Agency	06/30/1985	08/09/2004	09/17/2004
US	US MINES	Mines Master Index File	Department of Labor, Mine Safety and Health A	02/02/2023	02/22/2023	05/17/2023
US	MINES VIOLATIONS	MSHA Violation Assessment Data	DOL, Mine Safety & Health Admi	04/03/2023	04/04/2023	06/09/2023
US	US MINES 2	Ferrous and Nonferrous Metal Mines Database Listing	USGS	01/07/2022	02/24/2023	05/17/2023
US	US MINES 3	Active Mines & Mineral Plants Database Listing	USGS	04/14/2011	06/08/2011	09/13/2011
US	PRP	Potentially Responsible Parties	EPA	04/26/2023	05/02/2023	05/17/2023
US	TRIS	Toxic Chemical Release Inventory System	EPA	12/31/2021	02/16/2023	05/02/2023
US	TSCA	Toxic Substances Control Act	EPA	12/31/2020	06/14/2022	03/24/2023

GOVERNMENT RECORDS SEARCHED / DATA CURRENCY TRACKING

St	Acronym	Full Name	Government Agency	Gov Date	Arvl. Date	Active Date
US	FTTS	FIFRA/ TSCA Tracking System - FIFRA (Federal Insecticide, Fu	EPA/Office of Prevention, Pesticides and Toxi	04/09/2009	04/16/2009	05/11/2009
US	FTTS INSP	FIFRA/ TSCA Tracking System - FIFRA (Federal Insecticide, Fu	EPA	04/09/2009	04/16/2009	05/11/2009
US	HIST FTTS	FIFRA/TSCA Tracking System Administrative Case Listing	Environmental Protection Agency	10/19/2006	03/01/2007	04/10/2007
US	HIST FTTS INSP	FIFRA/TSCA Tracking System Inspection & Enforcement Case Lis	Environmental Protection Agency	10/19/2006	03/01/2007	04/10/2007
US	SSTS	Section 7 Tracking Systems	EPA	01/17/2023	01/18/2023	04/19/2023
US	ICIS	Integrated Compliance Information System	Environmental Protection Agency	11/18/2016	11/23/2016	02/10/2017
US	PADS	PCB Activity Database System	EPA	03/20/2023	04/04/2023	06/09/2023
US	MLTS	Material Licensing Tracking System	Nuclear Regulatory Commission	03/15/2023	03/21/2023	05/30/2023
US	RADINFO	Radiation Information Database	Environmental Protection Agency	07/01/2019	07/01/2019	09/23/2019
US	FINDS	Facility Index System/Facility Registry System	EPA	02/02/2023	02/28/2023	03/24/2023
US	RAATS	RCRA Administrative Action Tracking System	EPA	04/17/1995	07/03/1995	08/07/1995
US	RMP	Risk Management Plans	Environmental Protection Agency	04/27/2022	05/04/2022	05/10/2022
US	BRS	Biennial Reporting System	EPA/NTIS	12/31/2021	03/09/2023	03/20/2023
US	PWS	Public Water System Data	EPA	12/17/2013	01/09/2014	10/15/2014
US	INDIAN RESERV	Indian Reservations	USGS	12/31/2014	07/14/2015	01/10/2017
US	INDIAN ODI	Report on the Status of Open Dumps on Indian Lands	Environmental Protection Agency	12/31/1998	12/03/2007	01/24/2008
US	IHS OPEN DUMPS	Open Dumps on Indian Land	Department of Health & Human Serivces, Indian	04/01/2014	08/06/2014	01/29/2015
US	ABANDONED MINES	Abandoned Mines	Department of Interior	03/17/2023	03/17/2023	05/30/2023
CA	CA BOND EXP. PLAN	Bond Expenditure Plan	Department of Health Services	01/01/1989	07/27/1994	08/02/1994
CA	CDL	Clandestine Drug Labs	Department of Toxic Substances Control	12/31/2020	11/30/2022	02/09/2023
CA	CHMIRS	California Hazardous Material Incident Report System	Office of Emergency Services	08/02/2022	10/17/2022	01/04/2023
CA	CORTESE	"Cortese" Hazardous Waste & Substances Sites List	CAL EPA/Office of Emergency Information	03/20/2023	03/21/2023	06/06/2023
CA	CUPA LIVERMORE-PLEASANTON	CUPA Facility Listing	Livermore-Pleasanton Fire Department	12/07/2021	05/09/2022	05/17/2022
CA	DEED	Deed Restriction Listing	DTSC and SWRCB	02/27/2023	02/28/2023	05/17/2023
CA	DRYCLEAN MENDO CO DIST	Mendocino County Air Quality Management District Drycleaner	Mendocino County Air Quality Management Distr	02/08/2019	05/21/2019	05/01/2023
CA	DRYCLEAN NO COAST UNIFIED DIST	North Coast Unified Air Quality Management District Dryclean	North Coast Unified Air Quality Management Di	11/30/2016	04/19/2019	05/01/2023
CA	DRYCLEAN MONTEREY BAY DIST	Monterey Bay Air Quality Management District Drycleaner Faci	Monterey Bay Air Quality Management District	04/17/2019	04/17/2019	05/01/2023
CA	DRYCLEAN SACRAMENTO METO DIST	Sacramento Metropolitan Air Quality Management DistrictDrycl	Sacramento Metropolitan Air Quality Managemen	04/24/2019	04/25/2019	05/01/2023
CA	DRYCLEAN SANTA BARB CO DIST	Santa Barbara County Air Pollution Control District Dryclean	Santa Barbara County Air Pollution Control Di	02/19/2019	04/17/2019	05/01/2023
CA	DRYCLEAN SAN JOAQ VAL DIST	San Joaquin Valley Air Pollution Control District District D	San Joaquin Valley Air Pollution Control Dist	05/01/2019	05/03/2019	05/01/2023
CA	DRYCLEAN SAN LUIS OB CO DIST	San Luis Obispo County Air Pollution Control District Drycle	San Luis Obispo County Air Pollution Control	04/23/2019	04/25/2019	05/01/2023
CA	DRYCLEAN SHASTA CO DIST	Shasta County Air Quality Management District District Drycl	Shasta County Air Quality Management District	04/17/2019	04/19/2019	05/01/2023
CA	DRYCLEAN TEHAMA CO DIST	Tehama County Air Pollution Control District Drycleaner Faci	Tehama County Air Pollution Control District	04/24/2019	04/24/2019	05/01/2023
CA	DRYCLEAN YOLO-SOLANO DIST	Yolo-Solano Air Quality Management District Drycleaner Facil	Yolo-Solano Air Quality Management District	05/31/2019	06/06/2019	05/01/2023
CA	DRYCLEAN FEATHER RIVER DIST	Feather River Air Quality Management District Drycleaner Fac	Feather River Air Quality Management District	03/08/2023	03/09/2023	06/05/2023
CA	DRYCLEANERS	Cleaner Facilities	Department of Toxic Substance Control	08/27/2021	09/01/2021	11/19/2021
CA	DRYCLEAN VENTURA CO DIST	Drycleaner Facility Listing	Ventura County Air Pollution Control District	04/16/2019	04/17/2019	05/01/2023
CA	DRYCLEAN SOUTH COAST	South Coast Air Quality Management District Drycleaner Listi	South Coast Air Quality Management District	02/17/2023	02/17/2023	05/09/2023
CA	DRYCLEAN MOJAVE DESERT DIST	Mojave Desert Air Quality Management District Drycleaner Fac	Mojave Desert Air Quality Management District	04/17/2019	04/17/2019	05/01/2023
CA	DRYCLEAN AVAQMD	Antelope Valley Air Quality Management District Drycleaner L	Antelope Valley Air Quality Management Distri	02/23/2023	02/24/2023	05/15/2023
CA	DRYCLEAN NO SONOMA CO DIST	Norther Sonoma County County Air Pollution Control District	Santa Barbara County Air Pollution Control Di	04/17/2019	04/17/2019	05/01/2023
CA	DRYCLEAN PLACER CO DIST	Placer County Air Quality Management District Drycleaner Fac	Placer County Air Quality Management District	01/16/2018	04/19/2019	05/01/2023
CA	DRYCLEAN BAY AREA DIST	Bay Area Air Quality Management District Drycleaner Facility	Bay Area Air Quality Management District	02/20/2019	05/30/2019	05/01/2023
CA	DRYCLEAN BUTTE CO DIST	Butte County Air Quality Management DistrictDrycleaner Facil	Butte County Air Quality Management District	12/31/2018	04/23/2019	05/01/2023
CA	DRYCLEAN CALAVERAS CO DIST	Calaveras County Environmental Management Agency Drycleaner	Calaveras County Environmental Management Age	06/17/2019	06/19/2019	05/01/2023
CA	DRYCLEAN EAST KERN DIST	Eastern Kern Air Pollution Control District District Dryclea	Eastern Kern Air Pollution Control District	04/17/2019	04/17/2019	05/01/2023
CA	DRYCLEAN GLENN CO DIST	Glenn County Air Pollution Control District Drycleaner Facil	Glenn County Air Pollution Control District	04/17/2019	04/17/2019	05/01/2023

GOVERNMENT RECORDS SEARCHED / DATA CURRENCY TRACKING

St	Acronym	Full Name	Government Agency	Gov Date	Arvl. Date	Active Date
CA	DRYCLEAN GRANT	Grant Recipients List	California Air Resources Board	12/31/2020	02/04/2021	05/01/2023
CA	DRYCLEAN IMPERIAL CO DIST	Imperial County Air Pollution Control District Drycleaner Fa	Imperial County Air Pollution Control Distric	05/14/2019	05/17/2019	05/01/2023
CA	DRYCLEAN LAKE CO DIST	Lake County Air Quality Management District Drycleaner Facil	Lake County Air Quality Management District	04/29/2019	05/07/2019	05/01/2023
CA	DRYCLEAN SAN DIEGO CO DIST	San Diego County Air Pollution Control District Drycleaner F	San Diego County Air Pollution Control Distri	02/01/2019	05/01/2019	05/01/2023
CA	DRYCLEAN NO SIERRA DIST	Northern Sierra Air Quality Management District Drycleaner F	Northern Sierra Air Quality Management Distri	05/07/2019	05/07/2019	05/01/2023
CA	EMI	Emissions Inventory Data	California Air Resources Board	12/31/2020	06/13/2022	08/30/2022
CA	ENF	Enforcement Action Listing	State Water Resoruces Control Board	04/17/2023	04/18/2023	07/06/2023
CA	Financial Assurance 1	Financial Assurance Information Listing	Department of Toxic Substances Control	01/11/2023	01/17/2023	04/04/2023
CA	Financial Assurance 2	Financial Assurance Information Listing	California Integrated Waste Management Board	02/06/2023	02/15/2023	05/09/2023
CA	HAULERS	Registered Waste Tire Haulers Listing	Integrated Waste Management Board	11/16/2022	11/22/2022	02/13/2023
CA	HAZNET	Facility and Manifest Data	California Environmental Protection Agency	12/31/2021	07/05/2022	09/19/2022
CA	HIST CORTESE	Hazardous Waste & Substance Site List	Department of Toxic Substances Control	04/01/2001	01/22/2009	04/08/2009
CA	HWP	EnviroStor Permitted Facilities Listing	Department of Toxic Substances Control	02/13/2023	02/14/2023	05/08/2023
CA	HWT	Registered Hazardous Waste Transporter Database	Department of Toxic Substances Control	04/03/2023	04/04/2023	06/27/2023
CA	ICE	ICE	Department of Toxic Subsances Control	02/13/2023	02/14/2023	05/08/2023
CA	LDS	Land Disposal Sites Listing (GEOTRACKER)	State Water Qualilty Control Board	03/06/2023	03/07/2023	03/30/2023
CA	LIENS	Environmental Liens Listing	Department of Toxic Substances Control	02/23/2023	02/24/2023	03/23/2023
CA	MCS	Military Cleanup Sites Listing (GEOTRACKER)	State Water Resources Control Board	03/06/2023	03/07/2023	03/31/2023
CA	MINES	Mines Site Location Listing	Department of Conservation	03/06/2023	03/07/2023	05/23/2023
CA	MWMP	Medical Waste Management Program Listing	Department of Public Health	01/09/2023	02/28/2023	05/17/2023
CA	NPDES	NPDES Permits Listing	State Water Resources Control Board	02/06/2023	02/07/2023	04/28/2023
CA	PEST LIC	Pesticide Regulation Licenses Listing	Department of Pesticide Regulation	02/27/2023	02/28/2023	05/22/2023
CA	PROC	Certified Processors Database	Department of Conservation	03/06/2023	03/07/2023	03/31/2023
CA	NOTIFY 65	Proposition 65 Records	State Water Resources Control Board	03/09/2023	03/10/2023	05/24/2023
CA	SAN JOSE HAZMAT	Hazardous Material Facilities	City of San Jose Fire Department	11/03/2020	11/05/2020	01/26/2021
CA	SCH	School Property Evaluation Program	Department of Toxic Substances Control	01/23/2023	01/24/2023	04/10/2023
CA	SPILLS 90	SPILLS90 data from FirstSearch	FirstSearch	06/06/2012	01/03/2013	02/22/2013
CA	TOXIC PITS	Toxic Pits Cleanup Act Sites	State Water Resources Control Board	07/01/1995	08/30/1995	09/26/1995
CA	UIC	UIC Listing	Deaprtment of Conservation	03/06/2023	03/07/2023	03/31/2023
CA	WASTEWATER PITS	Oil Wastewater Pits Listing	RWQCB, Central Valley Region	02/11/2021	07/01/2021	09/29/2021
CA	WDS	Waste Discharge System	State Water Resources Control Board	06/19/2007	06/20/2007	06/29/2007
CA	WIP	Well Investigation Program Case List	Los Angeles Water Quality Control Board	07/03/2009	07/21/2009	08/03/2009
CA	WMUDS/SWAT	Waste Management Unit Database	State Water Resources Control Board	04/01/2000	04/10/2000	05/10/2000
CA	WDR	Waste Discharge Requirements Listing	State Water Resources Control Board	03/06/2023	03/07/2023	05/24/2023
US	PFAS FEDERAL SITES	Federal Sites PFAS Information	Environmental Protection Agency	03/30/2023	03/30/2023	04/07/2023
US	PFAS ECHO FIRE TRAINING	Facilities in Industries that May Be Handling PFAS Listing	Environmental Protection Agency	03/30/2023	03/30/2023	04/03/2023
US	PFAS PART 139 AIRPORT	All Certified Part 139 Airports PFAS Information Listing	Environmental Protection Agency	03/30/2023	03/30/2023	04/03/2023
US	PFAS ECHO	Facilities in Industries that May Be Handling PFAS Listing	Environmental Protection Agency	03/30/2023	03/30/2023	04/03/2023
CA	OTHER OIL GAS	Other Oil & Gas Projects Sites (GEOTRACKER)	State Water Resources Control Board	03/06/2023	03/07/2023	03/31/2023
US	PFAS NPDES	Clean Water Act Discharge Monitoring Information	Environmental Protection Agency	03/30/2023	03/30/2023	04/07/2023
CA	HWTS	Hazardous Waste Tracking System	Department of Toxic Substances Control	04/05/2022	04/05/2022	04/26/2022
CA	CIWQS	California Integrated Water Quality System	State Water Resources Control Board	02/27/2023	02/28/2023	05/17/2023
US	FEDERAL FACILITY	Federal Facility Site Information listing	Environmental Protection Agency	03/26/2023	03/28/2023	05/30/2023
US	PFAS TSCA	PFAS Manufacture and Imports Information	Environmental Protection Agency	03/30/2023	03/30/2023	06/09/2023
CA	NON-CASE INFO	Non-Case Information Sites (GEOTRACKER)	State Water Resources Control Board	03/06/2023	03/07/2023	03/31/2023
CA	MILITARY PRIV SITES	Military Privatized Sites (GEOTRACKER)	State Water Resources Control Board	03/06/2023	03/07/2023	03/31/2023
US	ECHO	Enforcement & Compliance History Information	Environmental Protection Agency	03/25/2023	03/31/2023	06/09/2023

GOVERNMENT RECORDS SEARCHED / DATA CURRENCY TRACKING

St	Acronym	Full Name	Government Agency	Gov Date	Arvl. Date	Active Date
US	FUELS PROGRAM	EPA Fuels Program Registered Listing	EPA	02/13/2023	02/14/2023	04/19/2023
US	UXO	Unexploded Ordnance Sites	Department of Defense	11/09/2021	10/20/2022	01/10/2023
CA	CERS	CalEPA Regulated Site Portal Data	California Environmental Protection Agency	04/17/2023	04/18/2023	07/06/2023
CA	CERS TANKS	California Environmental Reporting System (CERS) Tanks	California Environmental Protection Agency	04/17/2023	04/18/2023	07/06/2023
US	PFAS ATSDR	PFAS Contamination Site Location Listing	Department of Health & Human Services	06/24/2020	03/17/2021	11/08/2022
CA	PROD WATER PONDS	Produced Water Ponds Sites (GEOTRACKER)	State Water Resources Control Board	03/06/2023	03/07/2023	03/31/2023
CA	PROJECT	Project Sites (GEOTRACKER)	State Water Resources Control Board	03/06/2023	03/07/2023	03/31/2023
CA	SAMPLING POINT	Sampling Point ? Public Sites (GEOTRACKER)	State Water Resources Control Board	03/06/2023	03/07/2023	03/31/2023
CA	UIC GEO	Underground Injection Control Sites (GEOTRACKER)	State Water Resource Control Board	03/06/2023	03/07/2023	03/31/2023
CA	PFAS	PFAS Contamination Site Location Listing	State Water Resources Control Board	03/06/2023	03/07/2023	05/05/2023
CA	WELL STIM PROJ	Well Stimulation Project (GEOTRACKER)	State Water Resources Control Board	03/06/2023	03/07/2023	03/31/2023
US	AQUEOUS FOAM NRC	Aqueous Foam Related Incidents Listing	Environmental Protection Agency	04/27/2023	04/27/2023	05/02/2023
US	PFAS RCRA MANIFEST	PFAS Transfers Identified In the RCRA Database Listing	Environmental Protection Agency	03/30/2023	03/30/2023	05/02/2023
US	PFAS WQP	Ambient Environmental Sampling for PFAS	Environmental Protection Agency	03/30/2023	03/30/2023	05/02/2023
US	MINES MRDS	Mineral Resources Data System	USGS	08/23/2022	11/22/2022	02/28/2023
US	DOCKET HWC	Hazardous Waste Compliance Docket Listing	Environmental Protection Agency	05/06/2021	05/21/2021	08/11/2021
CA	CERS HAZ WASTE	CERS HAZ WASTE	CalEPA	01/05/2023	01/06/2023	01/11/2023
US	PFAS TRIS	List of PFAS Added to the TRI	Environmental Protection Agency	06/07/2023	06/08/2023	06/09/2023
CA	AQUEOUS FOAM	Former Fire Training Facility Assessments Listing	State Water Resources Control Board	03/06/2023	03/07/2023	05/23/2023
US	PFAS NPL	Superfund Sites with PFAS Detections Information	Environmental Protection Agency	06/07/2023	06/08/2023	06/09/2023
HISTORICAL USE RECORDS						
US	EDR MGP	EDR Proprietary Manufactured Gas Plants	EDR, Inc.			
US	EDR Hist Auto	EDR Exclusive Historical Auto Stations	EDR, Inc.			
US	EDR Hist Cleaner	EDR Exclusive Historical Cleaners	EDR, Inc.			
CA	RGA LF	Recovered Government Archive Solid Waste Facilities List	Department of Resources Recycling and Recover		07/01/2013	01/13/2014
CA	RGA LUST	Recovered Government Archive Leaking Underground Storage Tan	State Water Resources Control Board		07/01/2013	12/30/2013
COUNTY RECORDS						
CA	CS ALAMEDA	Contaminated Sites	Alameda County Environmental Health Services	01/09/2019	01/11/2019	03/05/2019
CA	UST ALAMEDA	Underground Tanks	Alameda County Environmental Health Services	03/29/2023	03/30/2023	06/13/2023
CA	CUPA AMADOR	CUPA Facility List	Amador County Environmental Health	01/31/2023	02/02/2023	04/19/2023
CA	CUPA BUTTE	CUPA Facility Listing	Public Health Department	04/21/2017	04/25/2017	08/09/2017
CA	CUPA CALVERAS	CUPA Facility Listing	Calveras County Environmental Health	03/17/2023	03/21/2023	06/06/2023
CA	CUPA COLUSA	CUPA Facility List	Health & Human Services	04/06/2020	04/23/2020	07/10/2020
CA	SL CONTRA COSTA	Site List	Contra Costa Health Services Department	12/28/2022	01/24/2023	04/10/2023
CA	CUPA DEL NORTE	CUPA Facility List	Del Norte County Environmental Health Divisio	02/13/2023	02/14/2023	05/08/2023
CA	CUPA EL DORADO	CUPA Facility List	El Dorado County Environmental Management Dep	08/08/2022	08/09/2022	09/01/2022
CA	CUPA FRESNO	CUPA Resources List	Dept. of Community Health	06/28/2021	12/21/2021	03/03/2022
CA	CUPA GLENN	CUPA Facility List	Glenn County Air Pollution Control District	01/22/2018	01/24/2018	03/14/2018
CA	CUPA HUMBOLDT	CUPA Facility List	Humboldt County Environmental Health	08/12/2021	08/12/2021	11/08/2021
CA	CUPA IMPERIAL	CUPA Facility List	San Diego Border Field Office	04/12/2023	04/14/2023	06/28/2023
CA	CUPA INYO	CUPA Facility List	Inyo County Environmental Health Services	04/02/2018	04/03/2018	06/14/2018
CA	CUPA KERN	CUPA Facility List	Kern County Public Health	01/30/2023	02/01/2023	04/19/2023
CA	UST KERN	Underground Storage Tank Sites & Tank Listing	Kern County Environment Health Services Depar	05/04/2023	05/11/2023	06/14/2023
CA	CUPA KINGS	CUPA Facility List	Kings County Department of Public Health	12/03/2020	01/26/2021	04/14/2021
CA	CUPA LAKE	CUPA Facility List	Lake County Environmental Health	04/26/2023	04/27/2023	05/31/2023

GOVERNMENT RECORDS SEARCHED / DATA CURRENCY TRACKING

St	Acronym	Full Name	Government Agency	Gov Date	Arvl. Date	Active Date
CA	CUPA LASSEN	CUPA Facility List	Lassen County Environmental Health	07/31/2020	08/21/2020	11/09/2020
CA	AOCONCERN	Key Areas of Concerns in Los Angeles County		03/30/2009	03/31/2009	10/23/2009
CA	HMS LOS ANGELES	HMS: Street Number List	Department of Public Works	04/03/2023	04/06/2023	06/26/2023
CA	LF LOS ANGELES	List of Solid Waste Facilities	La County Department of Public Works	04/10/2023	04/11/2023	06/26/2023
CA	LF LOS ANGELES CITY	City of Los Angeles Landfills	Engineering & Construction Division	12/31/2022	01/12/2023	03/29/2023
CA	LOS ANGELES AST	Active & Inactive AST Inventory	Los Angeles Fire Department	06/01/2019	06/25/2019	08/22/2019
CA	LOS ANGELES CO LF METHANE	Methane Producing Landfills	Los Angeles County Department of Public Works	01/10/2022	01/12/2022	04/04/2022
CA	LOS ANGELES HM	Active & Inactive Hazardous Materials Inventory	Los Angeles Fire Department	11/01/2022	12/14/2022	03/07/2023
CA	LOS ANGELES UST	Active & Inactive UST Inventory	Los Angeles Fire Department	11/01/2022	12/14/2022	03/07/2023
CA	SITE MIT LOS ANGELES	Site Mitigation List	Community Health Services	03/02/2023	04/18/2023	07/07/2023
CA	UST EL SEGUNDO	City of El Segundo Underground Storage Tank	City of El Segundo Fire Department	01/21/2017	04/19/2017	05/10/2017
CA	UST LONG BEACH	City of Long Beach Underground Storage Tank	City of Long Beach Fire Department	04/22/2019	04/23/2019	06/27/2019
CA	UST TORRANCE	City of Torrance Underground Storage Tank	City of Torrance Fire Department	04/12/2023	05/02/2023	06/13/2023
CA	CUPA MADERA	CUPA Facility List	Madera County Environmental Health	08/10/2020	08/12/2020	10/23/2020
CA	UST MARIN	Underground Storage Tank Sites	Public Works Department Waste Management	09/26/2018	10/04/2018	11/02/2018
CA	UST MENDOCINO	Mendocino County UST Database	Department of Public Health	09/22/2021	11/18/2021	11/22/2021
CA	CUPA MERCED	CUPA Facility List	Merced County Environmental Health	02/15/2022	02/17/2022	05/11/2022
CA	CUPA MONO	CUPA Facility List	Mono County Health Department	02/22/2021	03/02/2021	05/19/2021
CA	CUPA MONTEREY	CUPA Facility Listing	Monterey County Health Department	10/04/2021	10/06/2021	12/29/2021
CA	LUST NAPA	Sites With Reported Contamination	Napa County Department of Environmental Manag	01/09/2017	01/11/2017	03/02/2017
CA	UST NAPA	Closed and Operating Underground Storage Tank Sites	Napa County Department of Environmental Manag	09/05/2019	09/09/2019	10/31/2019
CA	CUPA NEVADA	CUPA Facility List	Community Development Agency	01/23/2023	01/25/2023	04/10/2023
CA	IND_SITE ORANGE	List of Industrial Site Cleanups	Health Care Agency	02/02/2023	02/09/2023	05/09/2023
CA	LUST ORANGE	List of Underground Storage Tank Cleanups	Health Care Agency	02/02/2023	02/09/2023	05/04/2023
CA	UST ORANGE	List of Underground Storage Tank Facilities	Health Care Agency	04/01/2023	05/18/2023	06/14/2023
CA	MS PLACER	Master List of Facilities	Placer County Health and Human Services	08/26/2022	08/29/2022	11/15/2022
CA	CUPA PLUMAS	CUPA Facility List	Plumas County Environmental Health	03/31/2019	04/23/2019	06/26/2019
CA	LUST RIVERSIDE	Listing of Underground Tank Cleanup Sites	Department of Environmental Health	04/10/2023	04/12/2023	06/28/2023
CA	UST RIVERSIDE	Underground Storage Tank Tank List	Department of Environmental Health	04/10/2023	04/12/2023	06/13/2023
CA	CS SACRAMENTO	Toxic Site Clean-Up List	Sacramento County Environmental Management	11/07/2022	12/21/2022	03/16/2023
CA	ML SACRAMENTO	Master Hazardous Materials Facility List	Sacramento County Environmental Management	11/07/2022	12/09/2022	03/01/2023
CA	CUPA SAN BENITO	CUPA Facility List	San Benito County Environmental Health	02/08/2023	02/09/2023	05/04/2023
CA	PERMITS SAN BERNARDINO	Hazardous Material Permits	San Bernardino County Fire Department Hazardo	02/15/2023	02/15/2023	05/09/2023
CA	HMMD SAN DIEGO	Hazardous Materials Management Division Database	Hazardous Materials Management Division	02/27/2023	02/28/2023	05/17/2023
CA	LF SAN DIEGO	Solid Waste Facilities	Department of Health Services	04/04/2023	04/05/2023	06/27/2023
CA	SAN DIEGO CO LOP	Local Oversight Program Listing	Department of Environmental Health	07/22/2021	10/19/2021	01/13/2022
CA	SAN DIEGO CO SAM	Environmental Case Listing	San Diego County Department of Environmental	03/23/2010	06/15/2010	07/09/2010
CA	CUPA SAN FRANCISCO CO	CUPA Facility Listing	San Francisco County Department of Environmen	02/03/2023	02/07/2023	04/26/2023
CA	LUST SAN FRANCISCO	Local Oversite Facilities	Department Of Public Health San Francisco Cou	09/19/2008	09/19/2008	09/29/2008
CA	UST SAN FRANCISCO	Underground Storage Tank Information	Department of Public Health	04/28/2023	04/28/2023	05/03/2023
CA	SAN FRANCISCO MAHER	Maher Ordinance Property Listing	San Francisco Planning	10/11/2022	10/14/2022	01/04/2023
CA	UST SAN JOAQUIN	San Joaquin Co. UST	Environmental Health Department	06/22/2018	06/26/2018	07/11/2018
CA	CUPA SAN LUIS OBISPO	CUPA Facility List	San Luis Obispo County Public Health Departme	02/09/2023	02/10/2023	05/05/2023
CA	BI SAN MATEO	Business Inventory	San Mateo County Environmental Health Service	02/20/2020	02/20/2020	04/24/2020
CA	LUST SAN MATEO	Fuel Leak List	San Mateo County Environmental Health Service	03/29/2019	03/29/2019	05/29/2019
CA	CUPA SANTA BARBARA	CUPA Facility Listing	Santa Barbara County Public Health Department	09/08/2011	09/09/2011	10/07/2011
CA	CUPA SANTA CLARA	Cupa Facility List	Department of Environmental Health	02/10/2023	02/10/2023	05/05/2023

GOVERNMENT RECORDS SEARCHED / DATA CURRENCY TRACKING

St	Acronym	Full Name	Government Agency	Gov Date	Arvl. Date	Active Date
CA	HIST LUST SANTA CLARA	HIST LUST - Fuel Leak Site Activity Report	Santa Clara Valley Water District	03/29/2005	03/30/2005	04/21/2005
CA	LUST SANTA CLARA	LOP Listing	Department of Environmental Health	03/03/2014	03/05/2014	03/18/2014
CA	CUPA SANTA CRUZ	CUPA Facility List	Santa Cruz County Environmental Health	01/21/2017	02/22/2017	05/23/2017
CA	CUPA SHASTA	CUPA Facility List	Shasta County Department of Resource Manageme	06/15/2017	06/19/2017	08/09/2017
CA	LUST SOLANO	Leaking Underground Storage Tanks	Solano County Department of Environmental Man	06/04/2019	06/06/2019	08/13/2019
CA	UST SOLANO	Underground Storage Tanks	Solano County Department of Environmental Man	09/15/2021	09/16/2021	12/09/2021
CA	CUPA SONOMA	Cupa Facility List	County of Sonoma Fire & Emergency Services De	07/02/2021	07/06/2021	07/14/2021
CA	LUST SONOMA	Leaking Underground Storage Tank Sites	Department of Health Services	06/30/2021	06/30/2021	09/24/2021
CA	CUPA STANISLAUS	CUPA Facility List	Stanislaus County Department of Ennvironmenta	02/08/2022	02/10/2022	05/04/2022
CA	UST SUTTER	Underground Storage Tanks	Sutter County Environmental Health Services	08/03/2022	08/25/2022	11/14/2022
CA	CUPA TEHAMA	CUPA Facility List	Tehama County Department of Environmental Hea	11/17/2022	11/21/2022	02/10/2023
CA	CUPA TRINITY	CUPA Facility List	Department of Toxic Substances Control	04/12/2023	04/13/2023	06/28/2023
CA	CUPA TULARE	CUPA Facility List	Tulare County Environmental Health Services D	10/07/2022	10/07/2022	12/21/2022
CA	CUPA TUOLUMNE	CUPA Facility List	Divison of Environmental Health	04/23/2018	04/25/2018	06/25/2018
CA	BWT VENTURA	Business Plan, Hazardous Waste Producers, and Operating Unde	Ventura County Environmental Health Division	12/27/2022	01/26/2023	04/19/2023
CA	LF VENTURA	Inventory of Illegal Abandoned and Inactive Sites	Environmental Health Division	12/01/2011	12/01/2011	01/19/2012
CA	LUST VENTURA	Listing of Underground Tank Cleanup Sites	Environmental Health Division	05/29/2008	06/24/2008	07/31/2008
CA	MED WASTE VENTURA	Medical Waste Program List	Ventura County Resource Management Agency	03/27/2023	04/21/2023	07/07/2023
CA	UST VENTURA	Underground Tank Closed Sites List	Environmental Health Division	05/26/2023	06/02/2023	06/14/2023
CA	UST YOLO	Underground Storage Tank Comprehensive Facility Report	Yolo County Department of Health	04/03/2023	04/18/2023	06/13/2023
CA	CUPA YUBA	CUPA Facility List	Yuba County Environmental Health Department	01/26/2023	01/27/2023	04/19/2023

STREET AND ADDRESS INFORMATION

© 2015 TomTom North America, Inc. All rights reserved. This material is proprietary and the subject of copyright protection and other intellectual property rights owned by or licensed to Tele Atlas North America, Inc. The use of this material is subject to the terms of a license agreement. You will be held liable for any unauthorized copying or disclosure of this material.

Appendix L
EDR Building Permit Report

Lowes DC Perris
3984 Indian Ave
Perris, CA 92571

Inquiry Number: 7384598.8
July 10, 2023

EDR Building Permit Report

Target Property and Adjoining Properties

Environmental Data Resources Inc

6 Armstrong Road
Shelton, CT 06484
800.352.0050
www.edrnet.com

TABLE OF CONTENTS

SECTION

About This Report

Executive Summary

Findings

Glossary

Thank you for your business.
Please contact EDR at 1-800-352-0050
with any questions or comments.

Disclaimer - Copyright and Trademark Notice

This Report contains certain information obtained from a variety of public and other sources reasonably available to Environmental Data Resources, LLC. It cannot be concluded from this Report that coverage information for the target and surrounding properties does not exist from other sources. This Report is provided on an "AS IS", "AS AVAILABLE" basis. **NO WARRANTY EXPRESS OR IMPLIED IS MADE WHATSOEVER IN CONNECTION WITH THIS REPORT. ENVIRONMENTAL DATA RESOURCES, LLC AND ITS SUBSIDIARIES, AFFILIATES AND THIRD PARTY SUPPLIERS DISCLAIM ALL WARRANTIES, OF ANY KIND OR NATURE, EXPRESS OR IMPLIED, ARISING OUT OF OR RELATED TO THIS REPORT OR ANY OF THE DATA AND INFORMATION PROVIDED IN THIS REPORT, INCLUDING WITHOUT LIMITATION, ANY WARRANTIES REGARDING ACCURACY, QUALITY, CORRECTNESS, COMPLETENESS, COMPREHENSIVENESS, SUITABILITY, MERCHANTABILITY, FITNESS FOR A PARTICULAR PURPOSE, TITLE, NON-INFRINGEMENT, MISAPPROPRIATION, OR OTHERWISE. ALL RISK IS ASSUMED BY THE USER. IN NO EVENT SHALL ENVIRONMENTAL DATA RESOURCES, LLC OR ITS SUBSIDIARIES, AFFILIATES OR THIRD PARTY SUPPLIERS BE LIABLE TO ANYONE FOR ANY DIRECT, INCIDENTAL, INDIRECT, SPECIAL, CONSEQUENTIAL OR OTHER DAMAGES OF ANY TYPE OR KIND (INCLUDING BUT NOT LIMITED TO LOSS OF PROFITS, LOSS OF USE, OR LOSS OF DATA), ARISING OUT OF OR IN ANY WAY CONNECTED WITH THIS REPORT OR ANY OF THE DATA AND INFORMATION PROVIDED IN THIS REPORT.** Any analyses, estimates, ratings, environmental risk levels, or risk codes provided in this Report are provided for illustrative purposes only, and are not intended to provide, nor should they be interpreted as providing any facts regarding, or prediction or forecast of, any environmental risk for any property. Only an assessment performed by a qualified environmental professional can provide findings, opinions or conclusions regarding the environmental risk or conditions in, on or at any property.

Copyright 2023 by Environmental Data Resources, LLC. All rights reserved. Reproduction in any media or format, in whole or in part, of any report or map of Environmental Data Resources, LLC, or its affiliates, is prohibited without prior written permission.

EDR and its logos (including Sanborn and Sanborn Map) are trademarks of Environmental Data Resources, LLC or its affiliates. All other trademarks used herein are the property of their respective owners.

EDR BUILDING PERMIT REPORT

About This Report

The EDR Building Permit Report provides a practical and efficient method to search building department records for indications of environmental conditions. Generated via a search of municipal building permit records gathered from more than 1,600 cities nationwide, this report will assist you in meeting the search requirements of EPA's Standards and Practices for All Appropriate Inquiries (40 CFR Part 312), the ASTM Standard Practice for Environmental Site Assessments (E 1527-13), or custom requirements developed for the evaluation of environmental risk associated with a parcel of real estate.

Building permit data can be used to identify current and/or former operations and structures/features of environmental concern. The data can provide information on a target property and adjoining properties such as the presence of underground storage tanks, pump islands, sumps, drywells, etc., as well as information regarding water, sewer, natural gas, electrical connection dates, and current/former septic tanks.

ASTM and EPA Requirements

ASTM E 1527-13 lists building department records as a "standard historical source," as detailed in § 8.3.4.7: "Building Department Records - The term building department records means those records of the local government in which the property is located indicating permission of the local government to construct, alter, or demolish improvements on the property." ASTM also states that "Uses in the area surrounding the property shall be identified in the report, but this task is required only to the extent that this information is revealed in the course of researching the property itself."

EPA's Standards and Practices for All Appropriate Inquires (AAI) states: "§312.24: Reviews of historical sources of information. (a) Historical documents and records must be reviewed for the purposes of achieving the objectives and performance factors of §312.20(e) and (f). Historical documents and records may include, but are not limited to, aerial photographs, fire insurance maps, building department records, chain of title documents, and land use records."

Methodology

EDR has developed the EDR Building Permit Report through our partnership with BuildFax, the nation's largest repository of building department records. BuildFax collects, updates, and manages building department records from local municipal governments. The database now includes 30 million permits, on more than 10 million properties across 1,600 cities in the United States.

The EDR Building Permit Report comprises local municipal building permit records, gathered directly from local jurisdictions, including both target property and adjoining properties. Years of coverage vary by municipality. Data reported includes (where available): date of permit, permit type, permit number, status, valuation, contractor company, contractor name, and description.

Incoming permit data is checked at seven stages in a regimented quality control process, from initial data source interview, to data preparation, through final auditing. To ensure the building department is accurate, each of the seven quality control stages contains, on average, 15 additional quality checks, resulting in a process of approximately 105 quality control "touch points."

For more information about the EDR Building Permit Report, please contact your EDR Account Executive at (800) 352-0050.

EDR® Environmental Data Resources Inc

BUILD FAX PROPERTY HISTORY

EXECUTIVE SUMMARY: SEARCH DOCUMENTATION

A search of building department records was conducted by Environmental Data Resources, Inc (EDR) on behalf of Kimley Horn & Associates, Inc. on Jul 10, 2023.

TARGET PROPERTY

3984 Indian Ave
Perris, CA 92571

SEARCH METHODS

EDR searches available lists for both the Target Property and Surrounding Properties.

RESEARCH SUMMARY

Building permits identified: **YES**

The following research sources were consulted in the preparation of this report. An "X" indicates where information was identified in the source and provided in this report.

Perris

Year	*Source*	*TP*	*Adjoining*
2023	City of Perris, Development Services		X
	City of Perris, Development Services	X	
2022	City of Perris, Development Services		X
	City of Perris, Development Services	X	
2021	City of Perris, Development Services		X
	City of Perris, Development Services	X	
2020	City of Perris, Development Services		X
	City of Perris, Development Services	X	
2019	City of Perris, Development Services		X
	City of Perris, Development Services	X	
2018	City of Perris, Development Services		X
	City of Perris, Development Services	X	
2017	City of Perris, Development Services		X
	City of Perris, Development Services	X	
2016	City of Perris, Development Services		X
	City of Perris, Development Services	X	
2015	City of Perris, Development Services		X
	City of Perris, Development Services	X	
2014	City of Perris, Development Services		X
2013	City of Perris, Development Services		X
	City of Perris, Development Services	X	
2012	City of Perris, Development Services		X
2011	City of Perris, Development Services		X
	City of Perris, Development Services	X	
2010	City of Perris, Development Services		
2009	City of Perris, Development Services		
2008	City of Perris, Development Services		X
2007	City of Perris, Development Services		X

EXECUTIVE SUMMARY: SEARCH DOCUMENTATION

Year	Source	TP	Adjoining
2006	City of Perris, Development Services		
2005	City of Perris, Development Services		
2004	City of Perris, Development Services		
2003	City of Perris, Development Services		
2002	City of Perris, Development Services		
2001	City of Perris, Development Services		
2000	City of Perris, Development Services		
1999	City of Perris, Development Services		
1998	City of Perris, Development Services		
1997	City of Perris, Development Services		
1996	City of Perris, Development Services		
1995	City of Perris, Development Services		
1994	City of Perris, Development Services		
1993	City of Perris, Development Services		
1992	City of Perris, Development Services		
1991	City of Perris, Development Services		
1990	City of Perris, Development Services		
1989	City of Perris, Development Services		
1988	City of Perris, Development Services		
1987	City of Perris, Development Services		
1986	City of Perris, Development Services		
1985	City of Perris, Development Services		
1984	City of Perris, Development Services		
1983	City of Perris, Development Services		
1982	City of Perris, Development Services		
1981	City of Perris, Development Services		
1980	City of Perris, Development Services		
1979	City of Perris, Development Services		
1978	City of Perris, Development Services		
1977	City of Perris, Development Services		
1976	City of Perris, Development Services		
1975	City of Perris, Development Services		
1974	City of Perris, Development Services		
1973	City of Perris, Development Services		
1972	City of Perris, Development Services		
1971	City of Perris, Development Services		
1970	City of Perris, Development Services		
1969	City of Perris, Development Services		
1968	City of Perris, Development Services		
1967	City of Perris, Development Services		
1966	City of Perris, Development Services		
1965	City of Perris, Development Services		
1964	City of Perris, Development Services		

Name: JurisdictionName
Years: Years
Source: Source
Phone: Phone

BUILDING DEPARTMENT RECORDS SEARCHED

Name: Perris
Years: 1964-2023
Source: City of Perris, Development Services, PERRIS, CA
Phone: (951) 443-1029

Name: Riverside County
Years: 1963-2023
Source: Riverside County, Building and Safety, PALM DESERT, CA
Phone: (951) 955-6742

TARGET PROPERTY FINDINGS

TARGET PROPERTY DETAIL

3984 Indian Ave
Perris, CA 92571

3984 INDIAN AVE

Date:	**6/22/2023**
Permit Type:	
Description:	**BUSINESS: LOWE'S REGIONAL DISTRIBUTION CENTER**
Permit Description:	**Annual Fire Life and Safety**
Work Class:	
Proposed Use:	
Permit Number:	PMT23-01861
Status:	Issued
Valuation:	$0.00
Contractor Company:	
Contractor Name:	

Date:	**5/10/2023**
Permit Type:	**Commercial**
Description:	**Interior Tenant Robotic install and Electrical power**
Permit Description:	**Alteration**
Work Class:	Commercial
Proposed Use:	
Permit Number:	PMT23-01330
Status:	Plan Review
Valuation:	$1,040,183.00
Contractor Company:	
Contractor Name:	

TARGET PROPERTY FINDINGS

Date:	**3/29/2023**
Permit Type:	**Commercial**
Description:	**REINFORCED SLAB INSTALLATION +/- 100SF AREA OF EXISTING CONCRETE FLOOR SLAB IS PROPOSED TO BE REMOVED AND REPLACED WITH A REINFORCED SECTION OF CONCRETE. INSTALLATION OF EQUIPMENT RELATED TO WORK IS TO BE SUBMITTED UNDER A SEPARATE PERMIT.**
Permit Description:	**Alteration**
Work Class:	Commercial
Proposed Use:	Warehouse
Permit Number:	PMT23-00855
Status:	Plan Review
Valuation:	$30,000.00
Contractor Company:	
Contractor Name:	

Date:	**1/4/2023**
Permit Type:	**Commercial**
Description:	**RELOCATION OF EXISTING BRANCH LINES FOR NEW RTU LOCATIONS. ADDITION OF SPRINKLERS BENEATH NEW RTU MECHANICAL OBSTRUCTIONS.**
Permit Description:	**Fire Permit**
Work Class:	Commercial
Proposed Use:	
Permit Number:	PMT23-00013
Status:	Ready For Review
Valuation:	$85,500.00
Contractor Company:	
Contractor Name:	

Date:	**11/11/2022**
Permit Type:	**Commercial**
Description:	**Installation of electric vehicle charging system equipment (EVCSE)**
Permit Description:	**Electrical**
Work Class:	Commercial
Proposed Use:	
Permit Number:	PMT22-03377
Status:	Submitted
Valuation:	$37,827.35
Contractor Company:	
Contractor Name:	WEST COAST LIGHTING & ENERGY INC

TARGET PROPERTY FINDINGS

Date:	**10/7/2022**
Permit Type:	**Commercial**
Description:	**Installing and testing additional HVAC to the existing fie alarm system within existing distribution center.**
Permit Description:	**Fire Permit**
Work Class:	Commercial
Proposed Use:	
Permit Number:	PMT22-02988
Status:	Submitted
Valuation:	$151,240.00
Contractor Company:	
Contractor Name:	

Date:	**11/29/2021**
Permit Type:	
Description:	
Permit Description:	**Alteration**
Work Class:	Commercial
Proposed Use:	
Permit Number:	21TMP-002408
Status:	
Valuation:	$0.00
Contractor Company:	
Contractor Name:	

Date:	**11/10/2021**
Permit Type:	
Description:	
Permit Description:	**Industrial Alteration**
Work Class:	
Proposed Use:	
Permit Number:	21TMP-002290
Status:	
Valuation:	$0.00
Contractor Company:	
Contractor Name:	

TARGET PROPERTY FINDINGS

Date:	**9/22/2021**
Permit Type:	
Description:	
Permit Description:	**Alteration**
Work Class:	Commercial
Proposed Use:	
Permit Number:	21TMP-001942
Status:	
Valuation:	$0.00
Contractor Company:	
Contractor Name:	

Date:	**7/30/2021**
Permit Type:	**Commercial**
Description:	**Lowe's Battery Upgrade-Adding Panels , And Circuits for new battery charging station**
Permit Description:	**Alteration**
Work Class:	Commercial
Proposed Use:	
Permit Number:	PMT21-01734
Status:	Submitted
Valuation:	$835,000.00
Contractor Company:	
Contractor Name:	

Date:	**11/6/2020**
Permit Type:	**Commercial**
Description:	**Installation of stand alone material handling system. Electrical prints included. Label and apply areas being installed per the following drawings.**
Permit Description:	**Alteration**
Work Class:	Commercial
Proposed Use:	
Permit Number:	PMT20-01865
Status:	Issued
Valuation:	$990,000.00
Contractor Company:	
Contractor Name:	Dematic Corp

TARGET PROPERTY FINDINGS

Date:	**11/6/2020**
Permit Type:	
Description:	
Permit Description:	**Alteration**
Work Class:	Commercial
Proposed Use:	
Permit Number:	20TMP-001621
Status:	
Valuation:	$0.00
Contractor Company:	
Contractor Name:	

Date:	**7/1/2019**
Permit Type:	**Commercial**
Description:	**FIRE AND LIFE SAFETY**
Permit Description:	**Fire Permit**
Work Class:	Commercial
Proposed Use:	
Permit Number:	PMT19-01464
Status:	Finaled
Valuation:	$0.00
Contractor Company:	
Contractor Name:	

Date:	**6/10/2019**
Permit Type:	**Commercial**
Description:	**CONVEYOR SYSTEM-INSTALLATION OF STAND ALONE MATERIAL HANDLING SYSTEM. EQUIPMENT MOUNTED TO FLOOR AND SOME CEILING JOISTS. BOTH ELECTRICAL AND STRUCTURAL PACKAGES INCLUDED IN THIS APPLICATION. LABEL AND APPLY AREAS BEING INSTALLED PER THE FOLLOWING DRAWINGS**
Permit Description:	**Alteration**
Work Class:	Commercial
Proposed Use:	
Permit Number:	PMT19-01321
Status:	Finaled
Valuation:	$1,631,300.00
Contractor Company:	
Contractor Name:	

TARGET PROPERTY FINDINGS

Date:	**10/2/2018**
Permit Type:	**Commercial**
Description:	**COMMERCIAL ALTERATION-INSTALLING 2 HORN STROBES AND 3 SMOKE DETECTORS**
Permit Description:	**Alteration**
Work Class:	Commercial
Proposed Use:	
Permit Number:	PMT18-02193
Status:	Finaled
Valuation:	$1,200.00
Contractor Company:	
Contractor Name:	

Date:	**8/24/2018**
Permit Type:	**Commercial**
Description:	**INSTALL 3 ELECTRICAL CIRCUITS TO 5 DLC CABNETS**
Permit Description:	**Electrical**
Work Class:	Commercial
Proposed Use:	
Permit Number:	PMT18-01938
Status:	Finaled
Valuation:	$25,500.00
Contractor Company:	
Contractor Name:	

Date:	**8/20/2018**
Permit Type:	**Commercial**
Description:	**FIRE AND LIFE SAFETY**
Permit Description:	**Fire Permit**
Work Class:	Commercial
Proposed Use:	
Permit Number:	PMT18-01854
Status:	Finaled
Valuation:	$0.00
Contractor Company:	
Contractor Name:	

TARGET PROPERTY FINDINGS

Date:	**8/3/2018**
Permit Type:	**Commercial**
Description:	**COMMERCIAL ELECTRICAL-MOUNT NEW MDF AND IDF CABINETS FOR PLC UPGRADE, INSTALL DEDICATED CIRCUIT FOR 1 MDF AND 4 IDF CABINETS, INSTALL AMORED FIBER FROM MDF TO EACH IDF, INSTALL, TERMINATE, TEST CAT6 CABLING PER THE SUBMITTETED SPIDER DRAWINGS**
Permit Description:	**Electrical**
Work Class:	Commercial
Proposed Use:	
Permit Number:	PMT18-01670
Status:	Submitted
Valuation:	$50,090.00
Contractor Company:	
Contractor Name:	

Date:	**2/9/2018**
Permit Type:	**Commercial**
Description:	**COMMERCIAL ALTERATION-COMMERCIAL TI- IT NETWORK UPGRADE- PROVIDE POWER FOR NEW IDF CABINETS AND AP LOCATIONS INCLUDES PROVIDING A PATHWAY FOR FIBER CABLE**
Permit Description:	**Alteration**
Work Class:	Commercial
Proposed Use:	
Permit Number:	PMT18-00340
Status:	Finaled
Valuation:	$225,000.00
Contractor Company:	
Contractor Name:	

TARGET PROPERTY FINDINGS

Date:	**8/9/2017**
Permit Type:	**Commercial**
Description:	**ROOF-RE-ROOF**
Permit Description:	**Re-Roof**
Work Class:	Commercial
Proposed Use:	
Permit Number:	PMT17-01564
Status:	Finaled
Valuation:	$2,383,040.00
Contractor Company:	
Contractor Name:	

Date:	**3/6/2017**
Permit Type:	**Commercial**
Description:	**TI ~ FIRE SRINKLERS LOWES DISTRIBUTION CENTER-TI FIRE SPINKLERS 3 HEADS TO BE INSTALLED 3 HEADS**
Permit Description:	**Fire**
Work Class:	
Proposed Use:	
Permit Number:	PMT17-00312
Status:	Finaled
Valuation:	$1,000.00
Contractor Company:	
Contractor Name:	

Date:	**3/2/2017**
Permit Type:	**Residential**
Description:	**INSPECTION ON HANDICAP PARKING-INSPECTION ON HANDICAP PARKING PATH OF TRAVEL EMPLOYEE EXAM OFFICER CEILING HARD LID**
Permit Description:	**Utility**
Work Class:	Residential
Proposed Use:	1 & 2 Family Residence
Permit Number:	PMT17-00302
Status:	Accepted
Valuation:	$0.00
Contractor Company:	
Contractor Name:	

TARGET PROPERTY FINDINGS

Date:	**1/12/2017**
Permit Type:	**Commercial**
Description:	**STORAGE RACK-STORAGE RACK RELOCATION AND INSTALLATION**
Permit Description:	**Fire**
Work Class:	
Proposed Use:	
Permit Number:	PMT17-00052
Status:	Plan Review
Valuation:	$248,000.00
Contractor Company:	
Contractor Name:	

Date:	**10/12/2016**
Permit Type:	
Description:	**REPLACEMENT OF TOILETS ISNKS, URNALS AND TOILET PARTITIONS FOR LOWES DISTRIBUTION CENTER**
Permit Description:	**Plumbing**
Work Class:	Commercial, Alteration
Proposed Use:	Commercial/Industrial
Permit Number:	PMT16-01534
Status:	Finaled
Valuation:	$8,000.00
Contractor Company:	
Contractor Name:	

Date:	**2/25/2016**
Permit Type:	
Description:	**INSTALL PERMANENT STEEL CANOPIES TO NORTH EXTERIOR AT EMPLOYEE CAFETERIA (1) 20 X 35 (1) 20 X 50**
Permit Description:	**Commercial Alteration**
Work Class:	
Proposed Use:	
Permit Number:	PMT16-00286
Status:	Ready to Issue
Valuation:	$0.00
Contractor Company:	
Contractor Name:	

TARGET PROPERTY FINDINGS

Date: **2/24/2016**
Permit Type:
Description: **COMMERICAL T.I MOCK UP FEE**

Permit Description: **Commercial Alteration**
Work Class:
Proposed Use:
Permit Number: PMT16-00279
Status: Submitted
Valuation: $100,000.00
Contractor Company:
Contractor Name:

Date: **7/28/2015**
Permit Type:
Description: **FIRE ALARM AND ADD BIG FAN**

Permit Description: **Fire**
Work Class:
Proposed Use:
Permit Number: PMT15-06131
Status: Finaled
Valuation: $201,970.00
Contractor Company:
Contractor Name:

Date: **6/8/2015**
Permit Type:
Description: **TI EMPLOYEE EXAM OFFICE 1000 SQ FT INTERIOR REMODEL**

Permit Description: **Commercial Alteration**
Work Class:
Proposed Use:
Permit Number: PMT15-05834
Status: Finaled
Valuation: $85,000.00
Contractor Company:
Contractor Name:

TARGET PROPERTY FINDINGS

Date: **4/29/2015**
Permit Type:
Description: **MOCK UP FEE FOR RE ROOF**

Permit Description: **Commercial Re-Roof**
Work Class:
Proposed Use:
Permit Number: PMT15-05610
Status: Submitted
Valuation: $3,000,000.00
Contractor Company:
Contractor Name:

Date: **4/9/2015**
Permit Type:
Description: **COMMERCIAL RE- ROOF 1.2 MIL SQ FT LOWES DISTRIBUTION CENTER - COST ESTIMATION ONLY**

Permit Description: **Commercial Re-Roof**
Work Class:
Proposed Use:
Permit Number: PMT15-05499
Status: Submitted
Valuation: $3,000,000.00
Contractor Company:
Contractor Name:

Date: **3/16/2015**
Permit Type:
Description: **MOCK UP FEE FOR RE ROOF COMMERCIAL**

Permit Description: **Commercial Re-Roof**
Work Class:
Proposed Use:
Permit Number: PMT15-05359
Status: Submitted
Valuation: $2,000,000.00
Contractor Company:
Contractor Name:

TARGET PROPERTY FINDINGS

Date: **11/19/2013**
Permit Type: **FIRE**
Description: **FIRE ALARM SYSTEM**

Permit Description:
Work Class:
Proposed Use:
Permit Number: 13110063
Status:
Valuation: $0.00
Contractor Company:
Contractor Name:

Date: **6/7/2011**
Permit Type: **FIRE**
Description: **SPRINKLER MONITORING SYSTEM REPLACEMENT**

Permit Description:
Work Class:
Proposed Use:
Permit Number: 11020102
Status: Open
Valuation: $0.00
Contractor Company:
Contractor Name:

ADJOINING PROPERTY FINDINGS

ADJOINING PROPERTY DETAIL

The following Adjoining Property addresses were researched for this report. Detailed findings are provided for each address.

INDIAN AVE

3900 INDIAN AVE

Date:	**6/7/2023**
Permit Type:	
Description:	**BUSINESS: KENCO LOGISTIC SERVICES LLC.**
Permit Description:	**Annual Fire Life and Safety**
Work Class:	
Proposed Use:	
Permit Number:	PMT23-01715
Status:	Issued
Valuation:	$0.00
Contractor Company:	
Contractor Name:	

Date:	**8/16/2022**
Permit Type:	
Description:	**BUSINESS: KENCO LOGISTIC SERVICES LLC.**
Permit Description:	**Annual Fire Life and Safety**
Work Class:	
Proposed Use:	
Permit Number:	PMT22-02318
Status:	Issued
Valuation:	$0.00
Contractor Company:	
Contractor Name:	

ADJOINING PROPERTY FINDINGS

Date: **2/10/2022**
Permit Type:
Description:

Permit Description: **Industrial Alteration**
Work Class:
Proposed Use:
Permit Number: 22TMP-000361
Status:
Valuation: $0.00
Contractor Company:
Contractor Name:

Date: **5/24/2021**
Permit Type: **Commercial**
Description: **High piled storage**

Permit Description: **Fire Permit**
Work Class: Commercial
Proposed Use:
Permit Number: PMT21-01012
Status: Finaled
Valuation: $4,500.00
Contractor Company:
Contractor Name:

Date: **4/30/2021**
Permit Type: **Commercial**
Description: **Installation of 4,623 sq. ft. storage racks**

Permit Description: **Alteration**
Work Class: Commercial
Proposed Use:
Permit Number: PMT21-00832
Status: Finaled
Valuation: $10,000.00
Contractor Company:
Contractor Name:

ADJOINING PROPERTY FINDINGS

Date:	**10/6/2020**
Permit Type:	**Commercial**
Description:	**Installation of storage racks - 7505 sq. ft.**
Permit Description:	**Alteration**
Work Class:	Commercial
Proposed Use:	
Permit Number:	PMT20-01563
Status:	Issued
Valuation:	$40,000.00
Contractor Company:	
Contractor Name:	

Date:	**4/14/2020**
Permit Type:	**Commercial**
Description:	**INSTALLATION OF STORAGE RACKS**
Permit Description:	**Alteration**
Work Class:	Commercial
Proposed Use:	
Permit Number:	PMT20-00458
Status:	Finaled
Valuation:	$299,000.00
Contractor Company:	
Contractor Name:	

Date:	**11/13/2019**
Permit Type:	**Commercial**
Description:	**HIGH PILE STORAGE-HIGH PILE STORAGE OF CLASS HIGH HAZARD COMMODITIES STORED UP TO 30 FEET IN RACKS AND PORTABLE RACKS/ PALLETIZED STORAGE**
Permit Description:	**Fire Permit**
Work Class:	Commercial
Proposed Use:	
Permit Number:	PMT19-02409
Status:	Finaled
Valuation:	$3,400.00
Contractor Company:	
Contractor Name:	

ADJOINING PROPERTY FINDINGS

Date: **7/3/2019**
Permit Type:
Description: **CERTIFICATE OF OCCUPANCY-C OF O FOR KENCO LOGISTICS SERVICES LLC**

Permit Description: **Certificate of Occupancy**
Work Class:
Proposed Use:
Permit Number: PMT19-01485
Status: Finaled
Valuation: $0.00
Contractor Company:
Contractor Name:

Date: **7/30/2018**
Permit Type:
Description: **CERTIFICATE OF OCCUPANCY-CERTIFICATE OF OCCUPANCY- FALLAS RETAIL STORE & WAREHOUSE**

Permit Description: **Certificate of Occupancy**
Work Class:
Proposed Use:
Permit Number: PMT18-01609
Status: Finaled
Valuation: $0.00
Contractor Company:
Contractor Name:

Date: **2/12/2018**
Permit Type: **Commercial**
Description: **ANNUAL FIRE LIFE AND SAFETY INSPECTION**

Permit Description: **Fire Permit**
Work Class: Commercial
Proposed Use:
Permit Number: PMT18-00350
Status: Finaled
Valuation: $0.00
Contractor Company:
Contractor Name:

ADJOINING PROPERTY FINDINGS

Date:	**10/3/2017**
Permit Type:	**Commercial**
Description:	**TENANT IMPROVEMENT-TENANT IMPROVEMENT TO CREATE A RETAIL SPCE INSIDE A WAREHOUSE**
Permit Description:	**Alteration**
Work Class:	Commercial
Proposed Use:	
Permit Number:	PMT17-01889
Status:	Finaled
Valuation:	$85,000.00
Contractor Company:	
Contractor Name:	

Date:	**10/2/2017**
Permit Type:	**Commercial**
Description:	**ANNUAL FIRE INSPECTION**
Permit Description:	**Fire Permit**
Work Class:	Commercial
Proposed Use:	
Permit Number:	PMT17-01873
Status:	Finaled
Valuation:	$0.00
Contractor Company:	
Contractor Name:	

ADJOINING PROPERTY FINDINGS

Date:	**2/16/2017**
Permit Type:	**Commercial**
Description:	**DEMO OF EQUIPEMENT FOR FALLAS-REMOVE THE SHIPPING SORTER (DEMATIVE POP-UP DIVERT SORTER) 15 DIVERTERS 500TRANSPORTATION 21PC CONVEYOR 400" OF BUSHMAN POWER ROLLER BEDS, REMOVE ELECTRICAL CONTROL CABINET THIS IS NON OPERATIONAL PARK OF A NON FINAL PERMIT PMT16-00493 ELECTRICAL SUB PANEL AND PMT16-00247 CONVEYOR SYSTEM.**
Permit Description:	**Alteration**
Work Class:	Commercial
Proposed Use:	
Permit Number:	PMT17-00227
Status:	Submitted
Valuation:	$0.00
Contractor Company:	
Contractor Name:	

Date:	**6/20/2016**
Permit Type:	
Description:	**C OF O (NATIONAL STORES INC. "FALLAS")**
Permit Description:	**Certificate of Occupancy**
Work Class:	
Proposed Use:	
Permit Number:	PMT16-00859
Status:	CofO Issued
Valuation:	$0.00
Contractor Company:	
Contractor Name:	

ADJOINING PROPERTY FINDINGS

Date: **5/3/2016**
Permit Type:
Description: **FINAL C OF O FOR SHELL BUILDING- (FALLAS)**

Permit Description: **Certificate of Occupancy**
Work Class:
Proposed Use:
Permit Number: PMT16-00637
Status: Finaled
Valuation: $0.00
Contractor Company:
Contractor Name:

Date: **4/4/2016**
Permit Type:
Description: **ADD TO EXISTING ELECTRICAL 480 VOLTS SUB PANEL POWER FOR NEW CONVEYOR BELT 600 AMPS AND 120 VOLTS DEDICATED CIRCUIT**

Permit Description: **Commercial Electrical**
Work Class: Addition
Proposed Use: Commercial/Industrial
Permit Number: PMT16-00493
Status: Plan Review
Valuation: $40,000.00
Contractor Company:
Contractor Name:

Date: **3/15/2016**
Permit Type:
Description: **REVISIONS TO PARK LOT WITH FIRE LANE ACCESS**

Permit Description: **Fire**
Work Class:
Proposed Use:
Permit Number: PMT16-00372
Status: Finaled
Valuation: $46,488.00
Contractor Company:
Contractor Name:

ADJOINING PROPERTY FINDINGS

Date:	**2/17/2016**
Permit Type:	
Description:	**INSTALLATION OF A CONVEYOR SYSTEM WITH A SORTER**
Permit Description:	**Commercial Alteration**
Work Class:	
Proposed Use:	
Permit Number:	PMT16-00247
Status:	Plan Review
Valuation:	$250,000.00
Contractor Company:	
Contractor Name:	

Date:	**2/17/2016**
Permit Type:	
Description:	**ELECTRICAL ON CONVEYOR SYSTEM INSTALLED ELECTRICAL WORK IS BRANCH FROM CONTROL PANEL TO MOTORS AND POWER SUPPLIES, ELECTRICAL FEED TO THE CONTROL PANELS IS SEPARATE, DONE BY MOHTER CONTRACTOR**
Permit Description:	**Commercial Electrical**
Work Class:	Alteration
Proposed Use:	Commercial/Industrial
Permit Number:	PMT16-00246
Status:	Issued
Valuation:	$106,800.00
Contractor Company:	
Contractor Name:	

ADJOINING PROPERTY FINDINGS

Date: **12/17/2015**
Permit Type:
Description: **INSTALLATION OF PALLET STORAGE RACKING CONTINUING OF (PMT15-06071)**

Permit Description: **Commercial Alteration**
Work Class:
Proposed Use:
Permit Number: PMT15-06932
Status: Finaled
Valuation: $310,000.00
Contractor Company:
Contractor Name:

Date: **9/8/2015**
Permit Type:
Description: **ELECTRICAL PERMIT ONLY FOR EMERGENCY EGRESS PATTH LIGHTING**

Permit Description: **Commercial Electrical**
Work Class: New
Proposed Use: Commercial/Industrial
Permit Number: PMT15-06363
Status: Finaled
Valuation: $35,000.00
Contractor Company:
Contractor Name:

Date: **8/20/2015**
Permit Type:
Description: **FIRE SPRINKLER MONITORING SYSTEM**

Permit Description: **Fire**
Work Class:
Proposed Use:
Permit Number: PMT15-06266
Status: Finaled
Valuation: $5,000.00
Contractor Company:
Contractor Name:

ADJOINING PROPERTY FINDINGS

Date: **8/17/2015**
Permit Type:
Description: **TEMPORARY CERTIFICATE OF OCCUPANCY 90 DAYS ONLY C OF O TO EXPIRE 6-1 -2016**

Permit Description: **Certificate of Occupancy**
Work Class:
Proposed Use:
Permit Number: PMT15-06242
Status: Finaled
Valuation: $0.00
Contractor Company:
Contractor Name:

Date: **7/29/2015**
Permit Type:
Description: **FIRE PROTECTION INSTALLATION, MAINTENANCE, REMOVAL AND DESIGN CONSULTING SHP FM 200**

Permit Description: **Fire**
Work Class:
Proposed Use:
Permit Number: PMT15-06146
Status: Finaled
Valuation: $12,000.00
Contractor Company:
Contractor Name:

Date: **7/20/2015**
Permit Type:
Description: **REVISIONS TO APPROVED PLANS**

Permit Description: **Commercial Alteration**
Work Class:
Proposed Use:
Permit Number: PMT15-06086
Status: Finaled
Valuation: $0.00
Contractor Company:
Contractor Name:

ADJOINING PROPERTY FINDINGS

Date: **7/16/2015**
Permit Type:
Description: **INSTALLATION OF PALLET STORAGE RACKING**

Permit Description: **Fire**
Work Class:
Proposed Use:
Permit Number: PMT15-06071
Status: Ready to Issue
Valuation: $310,000.00
Contractor Company:
Contractor Name:

Date: **7/8/2015**
Permit Type: **Commercial/Alteration**
Description: **GUARD SHACK FOR INDUSTRIAL BLDG**

Permit Description:
Work Class:
Proposed Use:
Permit Number: PMT15-05984
Status:
Valuation: $121,000.00
Contractor Company:
Contractor Name:

Date: **6/23/2015**
Permit Type:
Description: **FIRE SPRINKLER T.I 107 HEADS TOTAL**

Permit Description: **Fire**
Work Class:
Proposed Use:
Permit Number: PMT15-05941
Status: Finaled
Valuation: $10,165.00
Contractor Company:
Contractor Name:

ADJOINING PROPERTY FINDINGS

Date: **6/8/2015**
Permit Type:
Description: **ADD 55 NEW CONCRETE DOCKPITS IN EXISTING DOOR OPENING IN EXISTING BLDG**

Permit Description: **Commercial Alteration**
Work Class:
Proposed Use:
Permit Number: PMT15-05829
Status: Finaled
Valuation: $2,500,000.00
Contractor Company:
Contractor Name:

Date: **5/21/2015**
Permit Type:
Description: **TENANT IMPROVEMENT TO EXISTING TILT UP**

Permit Description: **Commercial Alteration**
Work Class:
Proposed Use:
Permit Number: PMT15-05753
Status: Finaled
Valuation: $2,500,000.00
Contractor Company:
Contractor Name:

Date: **5/7/2015**
Permit Type:
Description: **UNDERGROUND PLUMBING ONLY**

Permit Description: **Commercial Plumbing**
Work Class: Alteration
Proposed Use:
Permit Number: PMT15-05655
Status: Finaled
Valuation: $35,000.00
Contractor Company:
Contractor Name:

ADJOINING PROPERTY FINDINGS

Date: **9/2/2014**
Permit Type: **COMBO**
Description: **INDUSTRIAL TILT-UP & PUMPHOUSE**

Permit Description:
Work Class:
Proposed Use:
Permit Number: 11050013
Status:
Valuation: $15,725,329.00
Contractor Company:
Contractor Name:

Date: **9/2/2014**
Permit Type: **BLDG MINOR**
Description: **OFFICE TENANT IMPROVEMENT 4293 SQFT**

Permit Description:
Work Class:
Proposed Use:
Permit Number: 14060147
Status:
Valuation: $55,835.00
Contractor Company:
Contractor Name:

Date: **7/29/2014**
Permit Type: **FIRE**
Description: **FIRE SPRINKLER T.I OFFICE**

Permit Description:
Work Class:
Proposed Use:
Permit Number: 14070058
Status:
Valuation: $0.00
Contractor Company:
Contractor Name:

ADJOINING PROPERTY FINDINGS

Date: **3/26/2014**
Permit Type: **BLDG MINOR**
Description: **FENCING & GATES**

Permit Description:
Work Class:
Proposed Use:
Permit Number: 13120080
Status:
Valuation: $67,500.00
Contractor Company:
Contractor Name:

Date: **3/5/2014**
Permit Type: **FIRE**
Description: **KNOX BOX PLAN CHECK**

Permit Description:
Work Class:
Proposed Use:
Permit Number: 14030018
Status:
Valuation: $0.00
Contractor Company:
Contractor Name:

Date: **10/16/2013**
Permit Type: **FIRE**
Description: **OVERHEAD FIRE SPRINKLERS (16) RISERS WITH (1) FIRE**

Permit Description:
Work Class:
Proposed Use:
Permit Number: 13090080
Status:
Valuation: $0.00
Contractor Company:
Contractor Name:

ADJOINING PROPERTY FINDINGS

Date: **10/16/2013**
Permit Type: **FIRE**
Description: **FIRE ALARM SYSTEM**

Permit Description:
Work Class:
Proposed Use:
Permit Number: 13090102
Status:
Valuation: $0.00
Contractor Company:
Contractor Name:

Date: **9/19/2013**
Permit Type: **ELEC**
Description: **SITE LIGHTING (13 LIGHT STANDARDS)**

Permit Description:
Work Class:
Proposed Use:
Permit Number: 13090004
Status:
Valuation: $0.00
Contractor Company:
Contractor Name:

Date: **9/19/2013**
Permit Type: **BLDG MINOR**
Description: **SCREEN WALLS, TRELLIS, TRASH ENCLOSURES**

Permit Description:
Work Class:
Proposed Use:
Permit Number: 13090005
Status:
Valuation: $236,403.00
Contractor Company:
Contractor Name:

ADJOINING PROPERTY FINDINGS

Date: **8/15/2013**
Permit Type: **FIRE**
Description: **U/G FIRE LINES**

Permit Description:
Work Class:
Proposed Use:
Permit Number: 13080052
Status:
Valuation: $0.00
Contractor Company:
Contractor Name:

Date: **8/5/2013**
Permit Type: **COMBO**
Description: **INDUSTRIAL TILT-UP & PUMPHOUSE**

Permit Description:
Work Class:
Proposed Use:
Permit Number: 12100083
Status:
Valuation: $21,002,842.00
Contractor Company:
Contractor Name:

Date: **9/19/2012**
Permit Type: **FIRE**
Description: **FIRE SPRINKLERS**

Permit Description:
Work Class:
Proposed Use:
Permit Number: 12040088
Status:
Valuation: $0.00
Contractor Company:
Contractor Name:

ADJOINING PROPERTY FINDINGS

Date: **7/18/2012**
Permit Type: **FIRE**
Description: **U/G FIRE LINES**

Permit Description:
Work Class:
Proposed Use:
Permit Number: 12040087
Status:
Valuation: $0.00
Contractor Company:
Contractor Name:

Date: **6/14/2011**
Permit Type: **FIRE**
Description: **(12)FIRE HYDRANTS**

Permit Description:
Work Class:
Proposed Use:
Permit Number: 10100084
Status: Open
Valuation: $0.00
Contractor Company:
Contractor Name:

Date: **9/23/2008**
Permit Type: **FIRE**
Description: **U/G HYDRANT SYSTEM**

Permit Description:
Work Class:
Proposed Use:
Permit Number: 08090093
Status: Open
Valuation: $0.00
Contractor Company:
Contractor Name:

ADJOINING PROPERTY FINDINGS

Date: **6/12/2008**
Permit Type: **SPECIAL**
Description: **SITE WATER PLAN REVIEW W/MYLARS**

Permit Description:
Work Class:
Proposed Use:
Permit Number: 08040123
Status: Closed
Valuation: $0.00
Contractor Company:
Contractor Name:

Date: **12/21/2007**
Permit Type: **COMBO**
Description: **INDUSTRIAL TILT-UP & PUMPHOUSE**

Permit Description:
Work Class:
Proposed Use:
Permit Number: 07120062
Status: Open
Valuation: $15,725,329.00
Contractor Company:
Contractor Name:

3950 INDIAN AVE

Date: **8/12/2013**
Permit Type: **ELEC**
Description: **TEMPORARY POWER POLE W/ SUB POLE**

Permit Description:
Work Class:
Proposed Use:
Permit Number: 13080033
Status:
Valuation: $0.00
Contractor Company:
Contractor Name:

GLOSSARY

General Building Department concepts

- **ICC:** The International Code Council. The governing body for the building/development codes used by all jurisdictions who've adopted the ICC guidelines. MOST of the US has done this. Canada, Mexico, and other countries use ICC codes books and guides as well. There are a few states who have added guidelines to the ICC codes to better fit their needs. For example, California has added seismic retrofit requirements for most commercial structures.
- **Building Department (Permitting Authority, Building Codes, Inspections Department, Building and Inspections):** This is the department in a jurisdiction where an owner or contractor goes to obtain permits and inspections for building, tearing down, remodeling, adding to, re-roofing, moving or otherwise making changes to any structure, Residential or Commercial.
- **Jurisdiction:** This is the geographic area representing the properties over which a Permitting Authority has responsibility.
- **GC:** General Contractor. Usually the primary contractor hired for any Residential or Commercial construction work.
- **Sub:** Subordinate contracting companies or subcontractors. Usually a "trades" contractor working for the GC. These contractors generally have an area of expertise in which they are licensed like Plumbing, Electrical, Heating and Air systems, Gas Systems, Pools etc. (called "trades").
- **Journeymen:** Sub contractors who have their own personal licenses in one or more trades and work for different contracting companies, wherever they are needed or there is work.
- **HVAC (Mechanical, Heating & Air companies):** HVAC = Heating, Ventilation, and Air Conditioning.
- **ELEC (Electrical, TempPole, TPole, TPower, Temporary Power, Panel, AMP Change, Power Release):** Electrical permits can be pulled for many reasons. The most common reason is to increase the AMPs of power in an electrical power panel. This requires a permit in almost every jurisdiction. Other commons reason for Electrical permits is to insert a temporary power pole at a new construction site. Construction requires electricity, and in a new development, power has yet to be run to the lot. The temporary power pole is usually the very first permit pulled for new development. The power is released to the home owner when construction is complete and this sometimes takes the form of a Power Release permit or inspection.
- **"Pull" a permit:** To obtain and pay for a building permit.
- **CBO:** Chief Building Official
- **Planning Department:** The department in the development process where the building /structural plans are reviewed for their completeness and compliance with building codes
- **Zoning Department:** The department in the development process where the site plans are reviewed for their compliance with the regulations associated with the zoning district in which they are situated.
- **Zoning District:** A pre-determined geographic boundary within a jurisdiction where certain types of structures are permitted / prohibited. Examples are Residential structure, Commercial/Retail structures, Industrial/Manufacturing structures etc. Each zoning district has regulations associated with it like the sizes of the lots, the density of the structures on the lots, the number of parking spaces required for certain types of structures on the lots etc.
- **PIN (TMS, GIS ID, Parcel#):** Property Identification Number and Tax Map System number.
- **State Card (Business license):** A license card issued to a contractor to conduct business.
- **Building Inspector (Inspector):** The inspector is a building department employee that inspects building construction for compliance to codes.
- **C.O.:** Certificate of Occupancy. This is the end of the construction process and designates that the owners now have permission to occupy a structure after its building is complete. Sometimes also referred to as a Certificate of Compliance.

GLOSSARY

Permit Content Definitions

- Permit Number: The alphanumerical designation assigned to a permit for tracking within the building department system. Sometimes the permit number gives clues to its role, e.g. a "PL" prefix may designate a plumbing permit.
- Description: A field on the permit form that allows the building department to give a brief description of the work being done. More often than not, this is the most important field for EP's to find clues to the prior use (s) of the property.
- Permit Type: Generally a brief designation of the type of job being done. For example BLDG-RES, BLDG-COM, ELEC, MECH etc.

Sample Building Permit Data

Date: Nov 09, 2000
Permit Type: Bldg -
New Permit Number: 101000000405
Status: Valuation: $1,000,000.00
Contractor Company: OWNER-BUILDER
Contractor Name:

Description: New one store retail (SAV-ON) with drive-thru pharmacy. Certificate of Occupancy.

Appendix M
Assessor’s Records/ParcelQuest

Riverside County, CA - Community: Property Search
Property ID Number (PIN/APN): 303030019

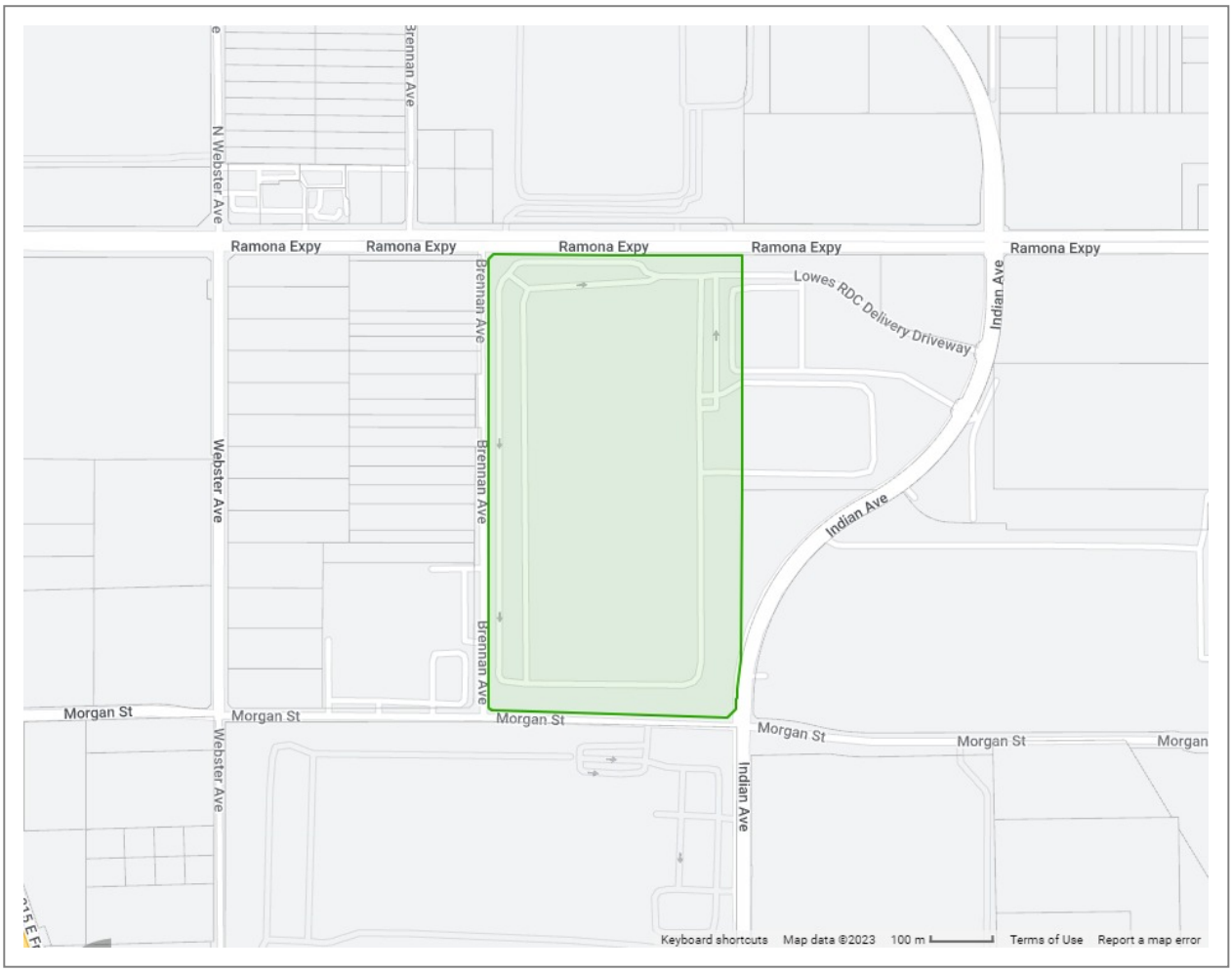

Property ID Number (PIN/APN): 303030019



General Information

Property ID Number (PIN/APN)	**303030019**
Owner	More Information
Property Address	**3984 INDIAN AVE**
Property Type	**Warehouse/Dry Storage**
Tax Rate Area (TRA)	**008-140 PERRIS**
Approximate Lot Size	**3,230,845 SqFt / 74.170 acres**
Legal Description	**74.17 ACRES M/L IN BLKS J, K & L MB 017/023 GOLDEN VALLEY FARMS 4**

View Aerial Images | View Assessor Map | TLMA Survey Records

Tax Summary

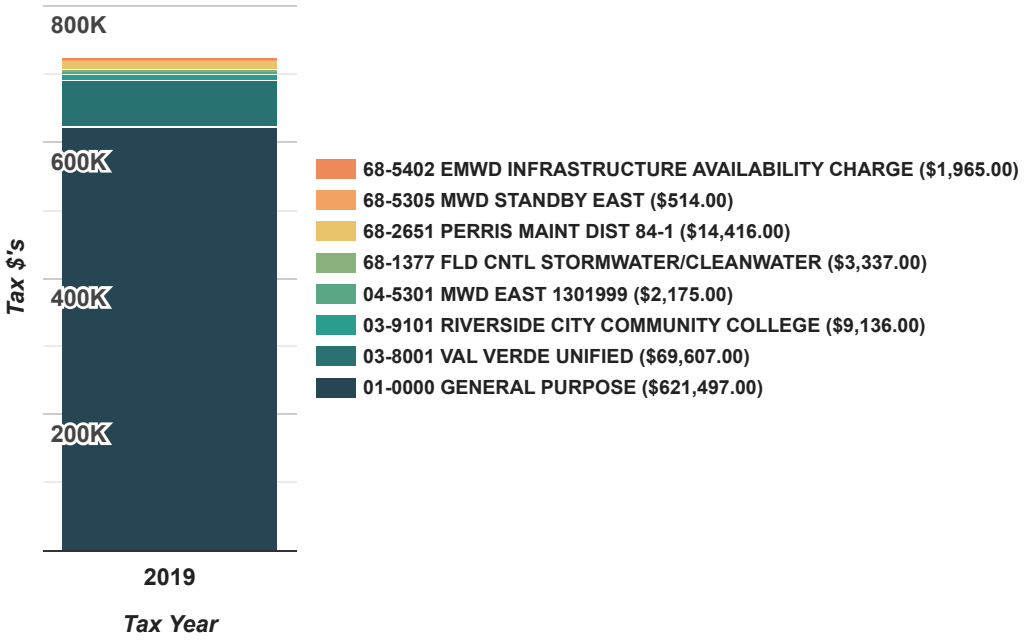

Total Tax

$722,647.00

Value History

Year	Event Type	Roll Caste	Event Date	Assessment				Net Taxable Value
				Land	Improvement	Living Improvement	Total	
2019	Annual	Annual	2019-01-01	$6,499,254	$52,624,606	$0	$59,123,860	$59,123,860
2020	Annual	Annual	2020-01-01	$6,629,239	$53,677,098	$0	$60,306,337	$60,306,337
2021	Annual	Annual	2021-01-01	$6,697,917	$54,233,192	$0	$60,931,109	$60,931,109
2022	Annual	Annual	2022-01-01	$6,831,875	$55,317,855	$0	$62,149,730	$62,149,730
2023	Annual	Annual	2023-01-01	$6,968,512	$56,424,212	$0	$63,392,724	$63,392,724

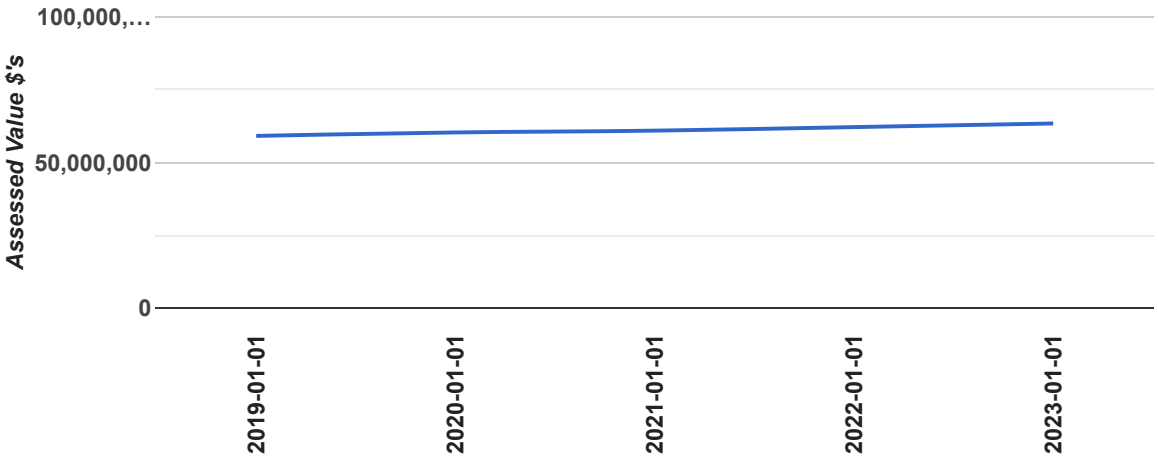

Assessed Value

7.22%

Increase since 2019

Buildings

LOWES

Building Type	Commercial / Industrial
Effective Year Built	2000
Year Built	2000
Actual Area sqft	1,224,406
Quality	2.0
Cond	Average
Has Fireplace	No

Riverside County, CA - Community: Property Search
Property ID Number (PIN/APN): 303070007

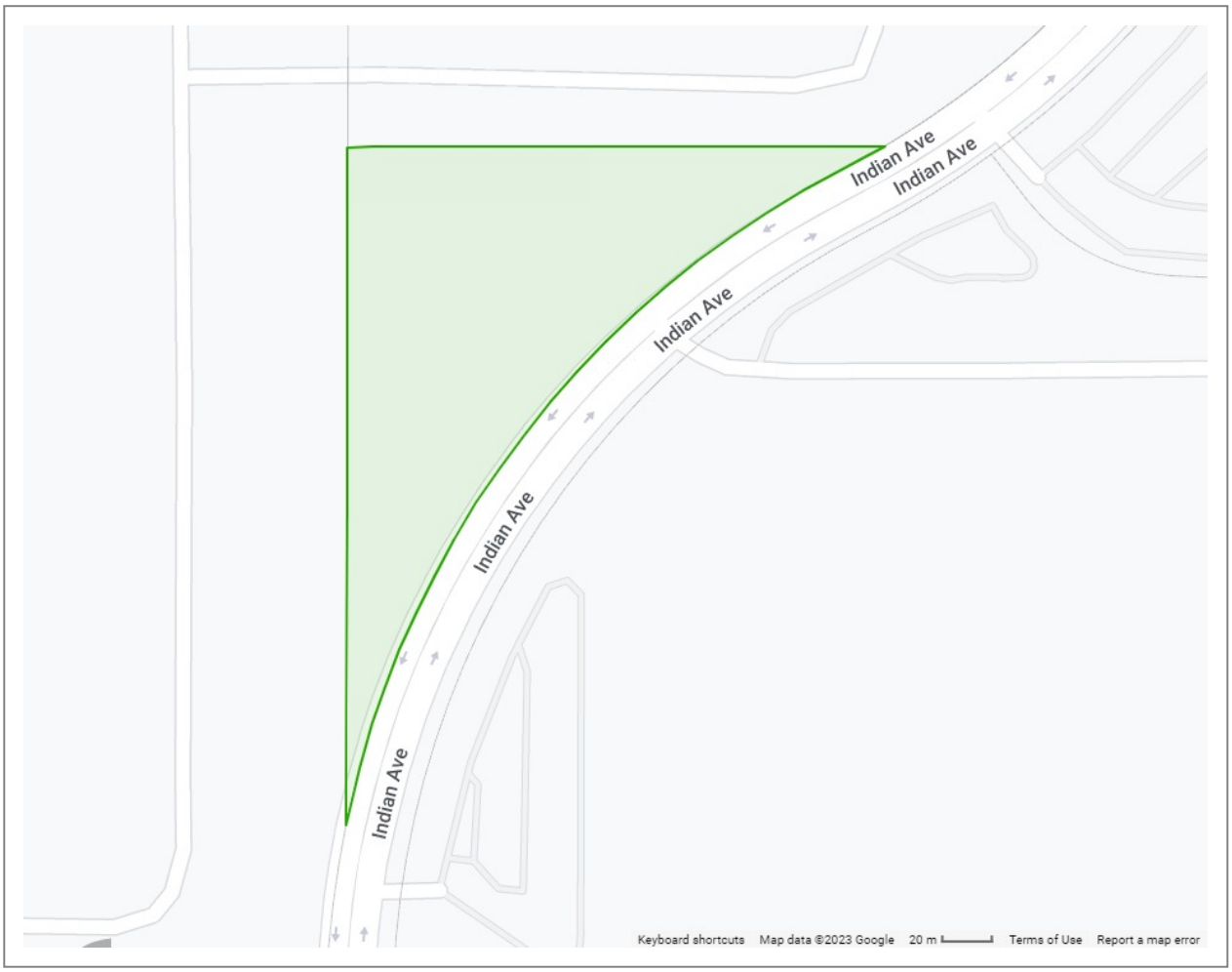

Property ID Number (PIN/APN): 303070007

General Information

Property ID Number (PIN/APN)	**303070007**
Owner	More Information
Property Address	**- No Situs -**
Property Type	**Vacant Commercial Land**
Tax Rate Area (TRA)	**008-140 PERRIS**
Approximate Lot Size	**226,948 SqFt / 5.210 acres**
Legal Description	**5.21 ACRES M/L IN POR LOTS 4 & 5 BLK 16 MB 014/668 SD RIVERSIDE TR AND POR NE 1/4 OF SEC 7 T4S R3W FOR TOTAL DESCRIPTION SEE ASSESSORS MAPS**

View Aerial Images | View Assessor Map | TLMA Survey Records

Tax Summary

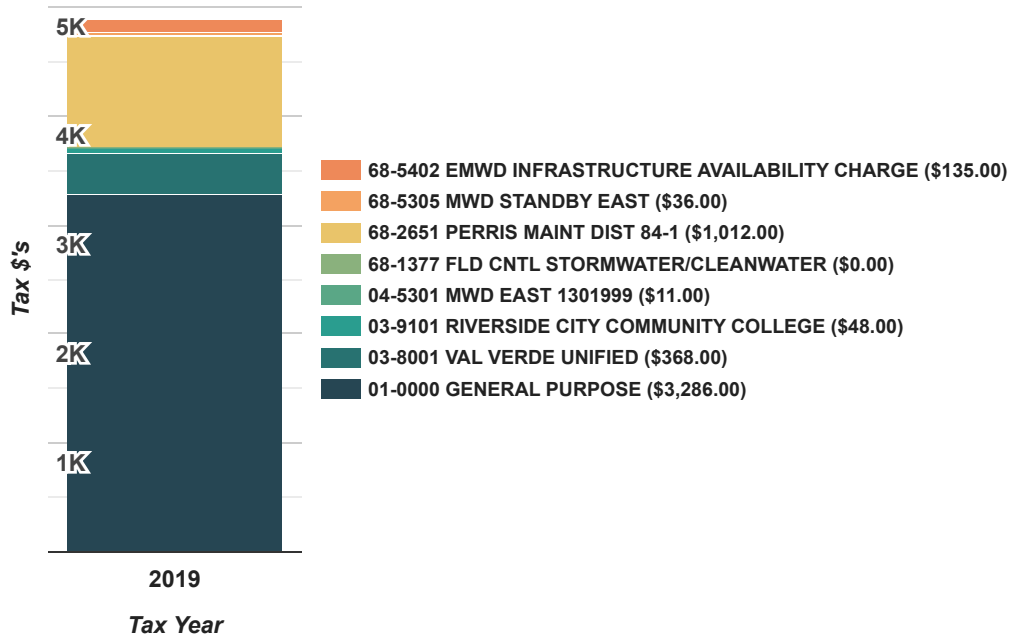

Total Tax

$4,896.00

Value History

Year	Event Type	Roll Caste	Event Date	Assessment				Net Taxable Value
				Land	Improvement	Living Improvement	Total	
2019	Annual	Annual	2019-01-01	$312,613	$0	$0	$312,613	$312,613
2020	Annual	Annual	2020-01-01	$318,865	$0	$0	$318,865	$318,865
2021	Annual	Annual	2021-01-01	$322,168	$0	$0	$322,168	$322,168
2022	Annual	Annual	2022-01-01	$328,611	$0	$0	$328,611	$328,611
2023	Annual	Annual	2023-01-01	$335,183	$0	$0	$335,183	$335,183

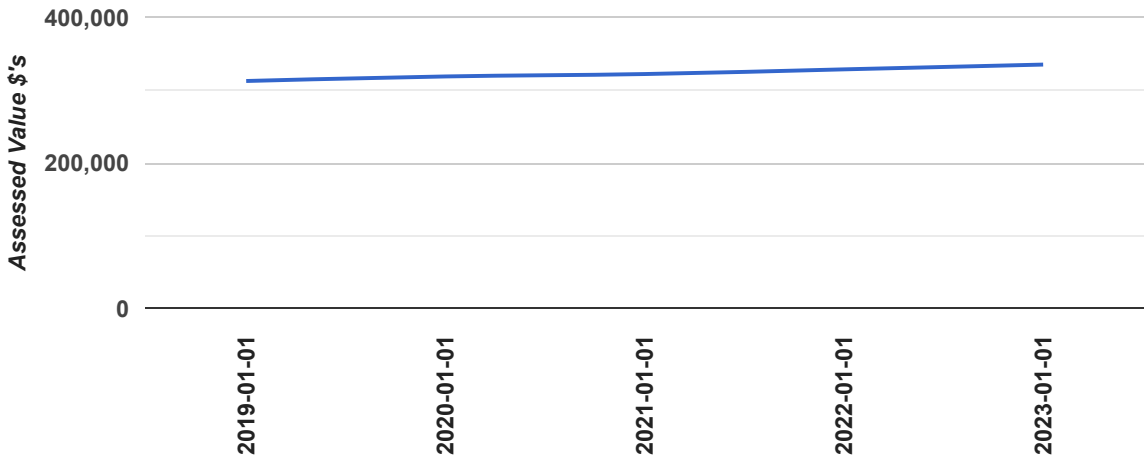

Assessed Value

7.22%

Increase since 2019

Riverside County, CA - Community: Property Search
Property ID Number (PIN/APN): 303060016

Property ID Number (PIN/APN): 303060016

General Information

Property ID Number (PIN/APN)	**303060016**
Owner	More Information
Property Address	**- No Situs -**
Property Type	**Commercial Land / Misc Imps**
Tax Rate Area (TRA)	**008-140 PERRIS**
Approximate Lot Size	**1,234,055 SqFt / 28.330 acres**
Legal Description	**28.33 ACRES M/L IN POR LOTS 3 & 6 BLK 15 AND LOTS 4 & 5 BLK 15 MB 014/668 SD RIVERSIDE TR AND POR NE 1/4 OF SEC 7 T4S R3W FOR TOTAL DESCRIPTION SEE ASSESSORS MAPS**

View Aerial Images | View Assessor Map | TLMA Survey Records

Tax Summary

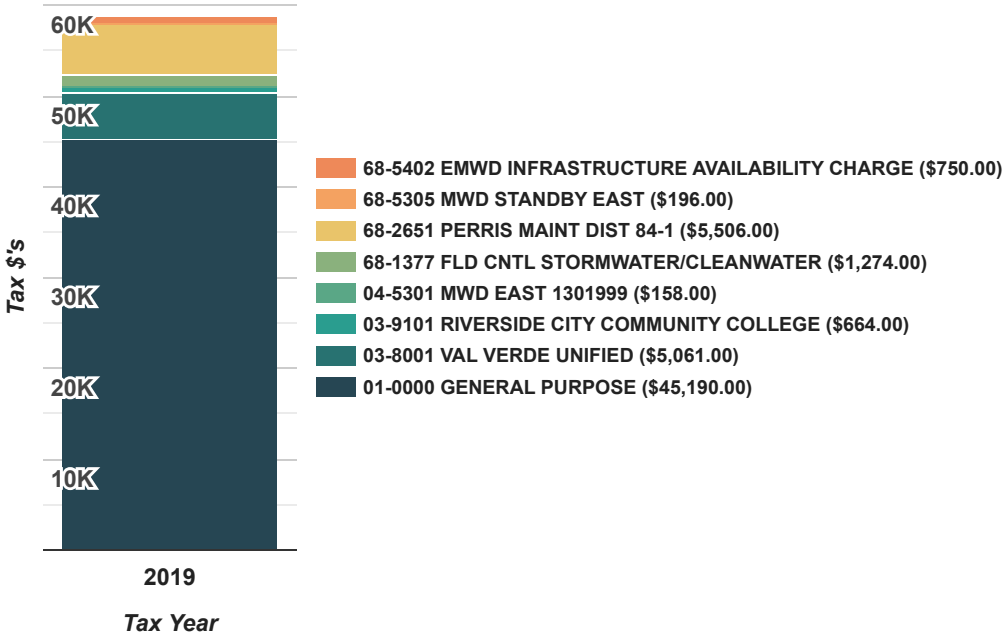

Total Tax

$58,799.00

Value History

Year	Event Type	Roll Caste	Event Date	Assessment Land	Assessment Improvement	Assessment Living Improvement	Assessment Total	Net Taxable Value
2019	Annual	Annual	2019-01-01	$2,533,702	$1,765,361	$0	$4,299,063	$4,299,063
2020	Annual	Annual	2020-01-01	$2,584,376	$1,800,668	$0	$4,385,044	$4,385,044
2021	Annual	Annual	2021-01-01	$2,611,150	$1,819,322	$0	$4,430,472	$4,430,472
2022	Annual	Annual	2022-01-01	$2,663,373	$1,855,708	$0	$4,519,081	$4,519,081
2023	Annual	Annual	2023-01-01	$2,716,640	$1,892,822	$0	$4,609,462	$4,609,462

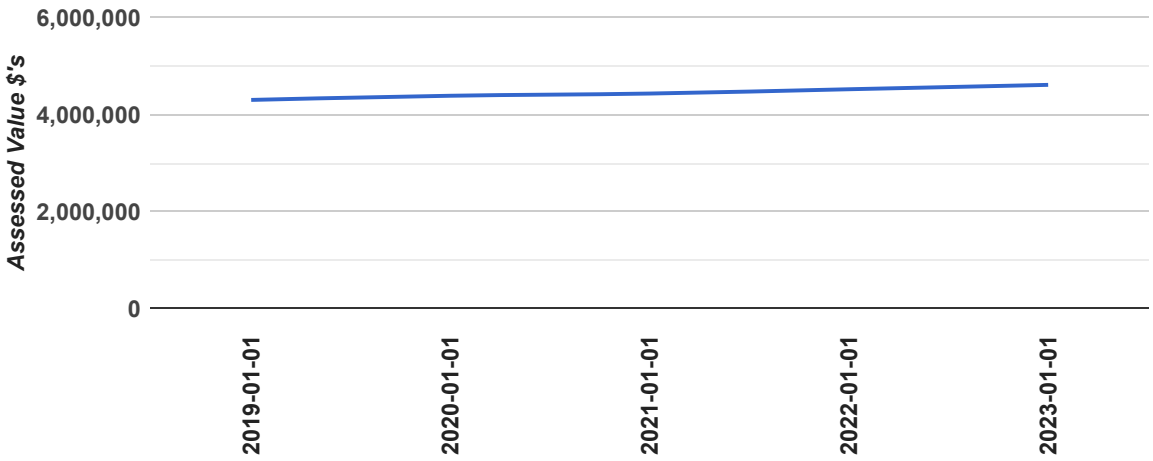

Assessed Value

7.22%

Increase since 2019

Buildings

Building 1

Building Type	**Commercial / Industrial**
Year Built	**1776**
Cond	**Average**
Has Fireplace	**No**

PARCELQUEST

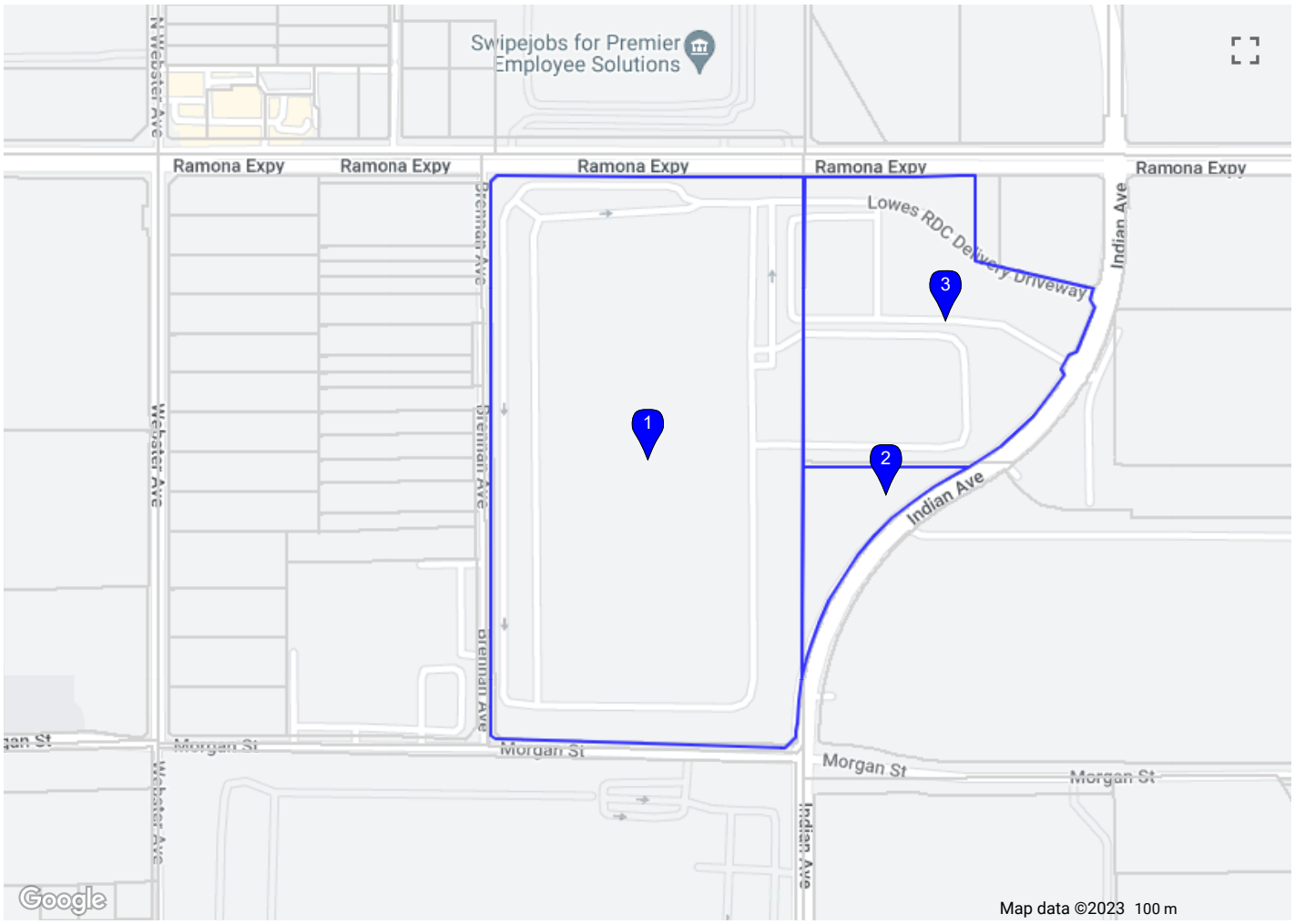

© 2015 ParcelQuest www.parcelquest.com (888) 217-8999

PARCELQUEST
LIST 1
DETAIL

☑ 1 Property Address: 3984 INDIAN AVE PERRIS CA 92571-3154

Ownership

County:	**RIVERSIDE, CA**
Assessor:	**PETER ALDANA, ASSESSOR**
Parcel # (APN):	**303-030-019**
Parcel Status:	**ACTIVE**
Owner Name:	**LOWES H I W INC**
Mailing Address:	**1000 LOWES BLVD MOORESVILLE NC 28117**
Legal Description:	**74.17 ACRES M/L IN BLKS J, K & L MB 017/023 GOLDEN VALLEY FARMS 4**

Assessment

Total Value:	**$63,392,724**	Use Code:	**321**	Use Type:	**INDUSTRIAL**
Land Value:	**$6,968,512**	Tax Rate Area:	**008-140**	County Zoning Code:	
Impr Value:	**$56,424,212**	Year Assd:	**2023**	Census Tract:	**426.25/1**
Other Value:		Property Tax:		Price/SqFt:	
% Improved:	**89%**	Delinquent Yr:			
Exempt Amt:		HO Exempt:	**N**		

Sale History

	Sale 1	Sale 2	Sale 3	Transfer
Document Date:				
Document Number:				
Document Type:				
Transfer Amount:				
Seller (Grantor):				

Property Characteristics

Bedrooms:		Fireplace:		Units:	
Baths (Full):		A/C:		Stories:	**1.0**
Baths (Half):		Heating:		Quality:	**2.0**
Total Rooms:		Pool:		Building Class:	**C**
Bldg/Liv Area:		Park Type:		Condition:	
Lot Acres:	**74.170**	Spaces:		Site Influence:	
Lot SqFt:	**3,230,845**	Garage SqFt:		Timber Preserve:	
Year Built:	**2000**			Ag Preserve:	
Effective Year:	**2000**				

PARCELQUEST
LIST 1
DETAIL

☑ 2 Property Address: CA

Ownership

County:	**RIVERSIDE, CA**
Assessor:	**PETER ALDANA, ASSESSOR**
Parcel # (APN):	**303-070-007**
Parcel Status:	**ACTIVE**
Owner Name:	**LOWES H I W INC**
Mailing Address:	**P O BOX 1000 MOORESVILLE NC 28115**
Legal Description:	**5.21 ACRES M/L IN POR LOTS 4 & 5 BLK 16 MB 014/668 SD RIVERSIDE TR AND POR NE 1/4 OF SEC 7 T4S R3W FOR TOTAL DESCRIPTION SEE ASSESSORS MAPS**

Assessment

Total Value:	**$335,183**	Use Code:	**110**	Use Type:	**VACANT**
Land Value:	**$335,183**	Tax Rate Area:	**008-140**	County Zoning Code:	
Impr Value:		Year Assd:	**2023**	Census Tract:	**426.25/1**
Other Value:		Property Tax:		Price/SqFt:	
% Improved:	**0%**	Delinquent Yr:			
Exempt Amt:		HO Exempt:	**N**		

Sale History

	Sale 1	Sale 2	Sale 3	Transfer
Document Date:				
Document Number:				
Document Type:				
Transfer Amount:				
Seller (Grantor):				

Property Characteristics

Bedrooms:		Fireplace:	Units:
Baths (Full):		A/C:	Stories:
Baths (Half):		Heating:	Quality:
Total Rooms:		Pool:	Building Class:
Bldg/Liv Area:		Park Type:	Condition:
Lot Acres:	**5.210**	Spaces:	Site Influence:
Lot SqFt:	**226,947**	Garage SqFt:	Timber Preserve:
Year Built:			Ag Preserve:
Effective Year:			

PARCELQUEST

LIST 1

DETAIL

☑ 3 Property Address: CA

Ownership

County:	**RIVERSIDE, CA**
Assessor:	**PETER ALDANA, ASSESSOR**
Parcel # (APN):	**303-060-016**
Parcel Status:	**ACTIVE**
Owner Name:	**LOWES H I W INC**
Mailing Address:	**1000 LOWES BLVD MOORESVILLE NC 28117**
Legal Description:	**28.33 ACRES M/L IN POR LOTS 3 & 6 BLK 15 AND LOTS 4 & 5 BLK 15 MB 014/668 SD RIVERSIDE TR AND POR NE 1/4 OF SEC 7 T4S R3W FOR TOTAL DESCRIPTION SEE ASSESSORS MAPS**

Assessment

Total Value:	**$4,609,462**	Use Code:	**115**	Use Type:	**COMMERCIAL**
Land Value:	**$2,716,640**	Tax Rate Area:	**008-140**	County Zoning Code:	
Impr Value:	**$1,892,822**	Year Assd:	**2023**	Census Tract:	**426.25/1**
Other Value:		Property Tax:		Price/SqFt:	
% Improved:	**41%**	Delinquent Yr:			
Exempt Amt:		HO Exempt:	**N**		

Sale History

	Sale 1	Sale 2	Sale 3	Transfer
Document Date:				
Document Number:				
Document Type:				
Transfer Amount:				
Seller (Grantor):				

Property Characteristics

Bedrooms:		Fireplace:	Units:
Baths (Full):		A/C:	Stories:
Baths (Half):		Heating:	Quality:
Total Rooms:		Pool:	Building Class:
Bldg/Liv Area:		Park Type:	Condition:
Lot Acres:	**28.330**	Spaces:	Site Influence:
Lot SqFt:	**1,234,054**	Garage SqFt:	Timber Preserve:
Year Built:			Ag Preserve:
Effective Year:			

Appendix N
Professional Resumes

JENNIFER STEEN

Jennifer has over ten years of progressive experience preparing Phase I Environmental Site Assessments for various types of land uses, including military installations, industrial facilities, commercial developments and vacant parcels. In addition, Jennifer has ten years of experience with site development projects, including the preparation of Stormwater Pollution Prevention Plans and water quality technical reports. She has been responsible for providing entitlement planning and support for educational, residential, commercial and institutional land development projects throughout California, Nevada, Oregon and Washington.

PROFESSIONAL CREDENTIALS

- Bachelor of Arts, Sociology, University of Illinois, Chicago (2003)
- Associate of Arts, Social Sciences, Saddleback College, Mission Viejo, CA

RELEVANT EXPERIENCE

- Phase I and Phase II Environmental Site Assessments, Walmart Stores, Various Locations
- Phase I Environmental Site Assessments, SunEdison LLC, Various Locations, California
- Phase I and Phase II Environmental Site Assessment, University of Southern California + Los Angeles County Hospital, Los Angeles, California
- Phase I and Phase II Environmental Site Assessment, Los Alamitos Hospital, Los Alamitos, California
- Phase I and Phase II Environmental Site Assessment, Confidential Industrial Use, Rialto, California
- Storm Water Pollution Prevention Plan, Riverside Community Hospital, Riverside, CA
- Storm Water Pollution Prevention Plan, Chase Bank, Various Locations
- Storm Water Pollution Prevention Plan, Raising Cane's Chicken Fingers, Various Locations
- Storm Water Pollution Prevention Plan, 29 Palms Marine Corps Exchange Building, 29 Palms